Phase I Environmental Site Assessment

411 E. Sprague Avenue
Spokane, Washington 99202

EPA Cooperative Agreement Number:
BF-01J65801

June 3, 2021

Prepared for:

City of Spokane
808 West Spokane Falls Boulevard
Spokane, Washington 99201

Prepared by:

Stantec Consulting Services Inc.
4100 194th Street SW Suite 400
Lynnwood, WA 98036

Project No.: 185751194

Sign-off Sheet and Signatures of Environmental Professionals

This document entitled *Phase I Environmental Site Assessment, 411 East Sprague Avenue, Spokane, Washington 99202* was prepared by Stantec Consulting Services Inc. ("Stantec") for the City of Spokane (the "Client"). The owner of the Property, DR & RM, LLC, is designated the "User" of this report. Any reliance on this document by any third party is strictly prohibited. Any use which a third party makes of this document is the responsibility of such third party. Such third party agrees that Stantec shall not be responsible for costs or damages of any kind, if any, suffered by it or any other third party as a result of decisions made or actions taken based on this document.

I declare that, to the best of my professional knowledge and belief, I meet the definition of Environmental Professional as defined in § 312.10 of Title 40 of the Code of Federal Regulation (40 CFR) Part 312. I have the specific qualifications based on education, training, and experience to assess a property of the nature, history, and setting of the Property. I have developed and performed all the appropriate inquiries in conformance with the standards and practices set forth in 40 CFR Part 312.

Authored by: _____

Joseph Hammer, PMP
Senior Associate

Reviewed by: _____

Leonard Farr, Jr., LG, RG, Principal Geologist

Approved by: _____

Cyrus Gorman, LG
Associate Geologist

Table of Contents

ABBREVIATIONS I

1.0 SUMMARY 1.1

2.0 INTRODUCTION 2.2
2.1 PROPERTY DESCRIPTION 2.3
2.2 SPECIAL TERMS, CONDITIONS, AND ADDITIONAL ASSUMPTIONS 2.3
2.3 EXCEPTIONS AND LIMITING CONDITIONS 2.3
2.4 PERSONNEL QUALIFICATIONS 2.5

3.0 USER-PROVIDED INFORMATION 3.6

4.0 RECORDS REVIEW 4.7
4.1 PHYSICAL SETTING 4.7
4.1.1 Property Topography and Surface Water Flow 4.7
4.1.2 Regional and Property Geology 4.7
4.1.3 Regional and Property Hydrogeology 4.7
4.2 FEDERAL, STATE AND TRIBAL ENVIRONMENTAL RECORDS 4.8
4.2.1 Listings for Property 4.8
4.2.2 Listings for Nearby Sites with Potential to Impact Property 4.8
4.3 LOCAL/REGIONAL ENVIRONMENTAL RECORDS 4.9
4.3.1 Local Health Department 4.9
4.3.2 Fire Department 4.9
4.3.3 Public Works and Building Department Records 4.9
4.4 HISTORICAL RECORDS REVIEW 4.10
4.4.1 Land Title Records/Deeds 4.10
4.4.2 Aerial Photographs 4.10
4.4.3 City Directories 4.11
4.4.4 Historical Fire Insurance Maps 4.12
4.4.5 Historical Topographic Maps 4.13
4.4.6 Summary of Historical Sources 4.13

5.0 SITE RECONNAISSANCE 5.15
5.1 SITE RECONNAISSANCE METHODOLOGY 5.15
5.2 GENERAL DESCRIPTION 5.15
5.3 HAZARDOUS SUBSTANCES AND PETROLEUM PRODUCTS 5.16
5.4 INTERIOR OBSERVATIONS 5.16
5.5 EXTERIOR OBSERVATIONS 5.16
5.6 UNDERGROUND STORAGE TANKS/STRUCTURES 5.17
5.7 ABOVEGROUND STORAGE TANKS 5.17
5.8 ADJOINING PROPERTIES 5.17
5.8.1 Current Uses of Adjoining Properties 5.17
5.8.2 Observed Evidence of Past Uses of Adjoining Properties 5.18
5.8.3 Pits, Ponds or Lagoons on Adjoining Properties 5.18
5.9 OBSERVED PHYSICAL SETTING 5.18

6.0 INTERVIEWS 6.19

7.0 EVALUATION 7.20
7.1 FINDINGS AND OPINIONS 7.20
7.2 DATA GAPS 7.21
7.3 CONCLUSIONS 7.21

8.0 NON-SCOPE CONSIDERATIONS 8.22

9.0 REFERENCES 9.23

LIST OF FIGURES

FIGURE 1 Property Location Map
FIGURE 2 Property Layout and Vicinity Map

LIST OF APPENDICES

APPENDIX A PHOTOGRAPHS OF THE PROPERTY AND VICINITY A.1

APPENDIX B STANTEC RESUMES B.1

APPENDIX C USER PROVIDED RECORDS C.1

APPENDIX D HISTORICAL RECORDS D.1

APPENDIX E ENVIRONMENTAL AGENCY DATABASE SEARCH REPORT E.1

APPENDIX F AGENCY RECORDS F.1

Abbreviations

AAI	All Appropriate Inquiry
ACM	Asbestos-containing Material
AST	Aboveground Storage Tank
ASTM	ASTM International
AUL	Activity Use Limitation
BER	Business Environmental Risk
bgs	Below ground surface
BNSF	Burlington Northern Santa Fe
CERCLA	Comprehensive Environmental Response, Compensation, and Liability Act
CFR	Code of Federal Regulations
City	City of Spokane
CREC	Controlled Recognized Environmental Conditions
EDR	Environmental Data Resources, Inc
EP	Environmental Professional
EPA	Environmental Protection Agency
ERIS	Environmental Risk Information Services
ESA	Environmental Site Assessment
HREC	Historical Recognized Environmental Conditions
NIOSH	National Institute for Occupational Safety and Health
PCB	Polychlorinated Biphenyl
REC	Recognized Environmental Conditions
Stantec	Stantec Consulting Services Inc.
USGS	United States Geological Survey
UST	Underground Storage Tank
VEC	Vapor Encroachment Condition

1.0 SUMMARY

Stantec Consulting Services Inc. (Stantec) has completed a Phase I Environmental Site Assessment (ESA) of the property located at 411 E. Sprague Avenue in Spokane, Washington (the "Property") on behalf of the City of Spokane (the "City"). The City is the designated the "User" of this report. The Phase I ESA was conducted in conformance with the requirements of the ASTM International (ASTM) E1527-13, the U.S. Environmental Protection Agency (EPA) All Appropriate Inquiries (AAI) Final Rule (Title 40 of the Code of Federal Regulations [CFR] Part 312), and the cooperative agreement between the EPA and the City's brownfields assessment coalition grant (BF-01J65801). The property owner requested the Phase I ESA to assess the Property for potential environmental concerns that may exist prior to positioning the Property for sale and/or redevelopment.

The Property consists of 0.34 acres of land, identified by Spokane County as parcel #35173.1208, developed with a 1-story, 12,150 square-foot, masonry building constructed in 1945. The remainder of the Property is paved with asphalt shared with the west adjacent site (12 N. Grant Street). The Property has been vacant for about a year according to the Property's owner, DR & RM, LLC.

Based on the available permit records and historical information sources, the documented first use of the Property was a small residence fronting E. Sprague Avenue in 1891. By 1945, the small shop and structures and unnamed road/alley were removed, and the present-day building was constructed and first used for neon sign production. The building continued to be used for sign production until 1992, when it was purchased by the current owner and used for retail of janitorial supplies until 2010. According to the Property's owner, the building was then used for approximately 3 years for skating/roller derby (Krunch Skate Shop appears on the 2017 city directory for the Property). The Property was then used for marijuana production and processing by Belladonna Inc. from 2015 until early 2020.

The Property is bounded to the north by E. Riverside Avenue followed by vacant land and then the Burlington Northern Santa Fe (BNSF) railroad, approximately 150 feet from the Property; to the east by vacant land; to the south by E. Sprague Avenue followed by Contract Design Associates, an office furniture store (402 E. Sprague Avenue) and, to the southeast, Downtown Auto Specialists, an automotive servicing and repair shop (430 E. Sprague Avenue); and to the west by Professional Finishes, an automotive parts supplier (403 E. Sprague Avenue), and a vacant garage (12 N. Grant Street) also owned by Property's owner. The neighborhood is classified by Spokane County as General Retail and zoned by the City as general commercial (GC-150).

We have performed the Phase I ESA in conformance with the scope and limitations of ASTM E1527-13. Any exceptions to, or deletions from, this practice are described in Section 7.2 of this report. This assessment has revealed no evidence of a recognized environmental condition (REC) in connection with the Property. No further investigation appears to be warranted at this time.

The preceding summary is intended for informational purposes only. Reading of the full body of this report is recommended.

2.0 INTRODUCTION

The objective of this Phase I ESA was to perform an AAI into the past ownership and uses of the Property consistent with good commercial or customary practice as outlined by ASTM E1527-13. AAI is the process for evaluating a property's environmental conditions for the purpose of qualifying for landowner liability protections under the Comprehensive Environmental Response, Compensation, and Liability Act (CERCLA) following final rule of 40 CFR Part 312. The purpose of this Phase I ESA was to identify, to the extent feasible, adverse environmental conditions including RECs of the Property.

ASTM E1527-13 indicates that the purpose of the Phase I ESA is to identify RECs, including historical recognized environmental conditions (HRECs) and controlled recognized environmental conditions (CRECs), that may exist at a property. The term "recognized environmental conditions" means the presence or likely presence of any hazardous substances or petroleum products in, on, or at a property:

1. due to any release to the environment;
2. under conditions indicative of a release to the environment; or,
3. under conditions that pose a material threat of a future release to the environment.

ASTM defines an HREC as a REC that has been addressed to the satisfaction of the applicable regulatory authority (e.g., as evidenced by the issuance of a "no further action" letter or equivalent, or meeting risk-based criteria established by a regulatory authority) and meets current unrestricted use criteria established by a regulatory authority without subjecting the property to any required controls (e.g., property use restrictions, activity and use limitations, institutional controls, or engineering controls).

ASTM defines a CREC as a REC that has been addressed to the satisfaction of the applicable regulatory authority but with hazardous substances or petroleum products allowed to remain in-place subject to the implementation of required controls (e.g., property use restrictions, activity and use limitations, institutional controls, or engineering controls).

As defined by ASTM, RECs can include hazardous substances or petroleum products present under conditions in compliance with laws if that presence represents a material threat of future release. The presence of hazardous substances or petroleum products is, however, not a REC if that presence is a *de minimis* condition. *De minimis* conditions are minor occurrences of contamination that generally do not present a material risk to human health and would not likely be subject to enforcement action if brought to the attention of governmental agencies. ASTM also considers the potential for a business environmental risk (BER), defined as a risk which can have a material environmental or environmentally driven impact on the business associated with the current or planned use of the Property, not necessarily limited to those environmental issues required to be investigated by ASTM. Consideration of BERs may involve addressing one or more ASTM non-scope considerations.

The scope of work conducted during this Phase I ESA consisted of a visual reconnaissance of the Property, interviews with key individuals, and review of reasonably ascertainable documents. The scope of work did <u>not</u> include an assessment for environmental regulatory compliance of any facility ever operated at the Property (past or present), or sampling and analyzing of environmental media. Stantec

was not contracted to perform an independent evaluation of the purchase or lease price of the Property and its relationship to current fair market value. The conclusions presented in this Phase I ESA report are professional opinions based on data described herein. The opinions are subject to the limitations described in Section 2.3.

ASTM notes that the availability of record information varies from source to source. The User or Environmental Professional (EP) is not obligated to identify, obtain, or review every possible source that might exist with respect to a property. Instead, ASTM identifies record information that is reasonably ascertainable from standard sources. “Reasonably ascertainable” means:

1. information that is publicly available;
2. information that is obtainable from its source within reasonable time and cost constraints; and,
3. information that is practicably reviewable.

2.1 PROPERTY DESCRIPTION

The Property consists of 0.34 acres of land, identified by Spokane County as parcel #35173.1208 (SCOUT 2020), developed with a 1-story, 12,150 square-foot, masonry building constructed in 1945. The remainder of the Property is paved with asphalt shared with the west adjacent site (12 N. Grant Street). The Property has been vacant for about a year according to the Property’s owner, DR & RM, LLC.

The Property is bounded to the north by E. Riverside Avenue followed by vacant land and then the BNSF railroad, approximately 150 feet from the Property; to the east by vacant land; to the south by E. Sprague Avenue followed by Contract Design Associates, an office furniture store (402 E. Sprague Avenue) and, to the southeast, Downtown Auto Specialists, an automotive servicing and repair shop (430 E. Sprague Avenue); and to the west by Professional Finishes, an automotive parts supplier (403 E. Sprague Avenue), and a vacant garage (12 N. Grant Street) also owned by Property’s owner. The neighborhood is classified by Spokane County as General Retail and zoned by the City as general commercial (GC-150).

The location of the Property is shown on **Figure 1** and the layout of the Property and site vicinity are shown on **Figure 2**. Photographs taken during the site visit are provided as **Appendix A**.

2.2 SPECIAL TERMS, CONDITIONS, AND ADDITIONAL ASSUMPTIONS

There were no special terms, conditions, or significant assumptions associated with the Phase I ESA.

2.3 EXCEPTIONS AND LIMITING CONDITIONS

This report documents work that was performed in accordance with generally accepted professional standards at the time and location in which the services were provided and given the schedule and budget constraints established by the Client. No other representations, warranties, or guarantees are made concerning the accuracy or completeness of the data or conclusions contained within this report, including no assurance that this work has uncovered all potential and actual liabilities and conditions associated with the Property.

This report provides an evaluation of selected environmental conditions associated with the Property that was assessed at the time the work was conducted and is based on information obtained by and/or provided to Stantec at that time. There are no assurances regarding the accuracy and completeness of this information received from others.

Conclusions made within this report consist of Stantec's professional opinion as of the time of the writing of this report and are based solely on the scope of work described in the report, the limited data available, and the results of the work. They are not a certification of the Property's environmental condition.

Stantec did not obtain historical records that document the property history in 5-year intervals. Although this represents a data gap. Based on the information obtained during the course of this Phase I ESA and general knowledge of development at and near the Property, the absence of this information did not affect our ability to identify RECs, HRECs, CRECs, or *de minimis* conditions.

This report has been prepared for the exclusive use of the User identified herein and any use of or reliance on this report by any third party is prohibited, except as may be consented to in writing by Stantec or as required by law. The provision of any such consent is at Stantec's sole and unfettered discretion and will only be authorized pursuant to the conditions of Stantec's standard form reliance letter. Stantec assumes no responsibility for losses, damages, liabilities, or claims, howsoever arising, from third party use of this report.

The conclusions are based on the conditions encountered at the Property by Stantec at the time the work was conducted.

As the purpose of this report is to identify conditions at the Property that may pose an environmental risk, the identification of non-environmental risks to structures or people on the Property is beyond the scope of this assessment.

The findings, observations, and conclusions expressed by Stantec in this report are not an opinion concerning the compliance of any past or present owner or operator of the Property with any federal, state, provincial, or local law or regulation.

This report presents professional opinions and findings of a scientific and technical nature. It does not and shall not be construed to offer a legal opinion or representations as to the requirements of, nor compliance with, environmental laws, rules, regulations, or policies of federal, state, provincial or local governmental agencies. It is recommended that issues raised by the report should be reviewed for the User/Client by its legal counsel.

Stantec specifically disclaims any responsibility to update the conclusions in this report if new or different information later becomes available or if the conditions or activities on the Property subsequently change.

2.4 PERSONNEL QUALIFICATIONS

This Phase I ESA was conducted by, or under the supervision of, an individual that meets the ASTM definition of an EP. The credentials of the EP and other key Stantec personnel involved in conducting this Phase I ESA are provided in **Appendix B**.

3.0 USER-PROVIDED INFORMATION

ASTM E1527-13 describes responsibilities of the User to complete certain tasks in connection with the performance of an AAI into the Property. ASTM requires that the EP request information from the User on the results of those tasks because that information can assist in the identification of RECs, CRECs, HRECs, or *de minimis* conditions in connection with the Property. Towards that end, Stantec requested that the User provide the following documents and information, and the User delegated this responsibility to the Property's owner.

Description of Information	Description and/or Key Findings
User questionnaire and/or interview	The User Questionnaire, completed by Robert Mackie (one of the owners of the Property) and information obtained during the site visit and a telephone interview on May 18, 2021, did not indicate any conditions of environmental concern for the Property.
Environmental liens or activity use limitations (AULs)	The User is not aware of environmental liens or activity use limitations for the Property.
Previous environmental reports	The User provided an asbestos survey report prepared by Lambert Group Inc. (Lambert) for the Property. The survey report, dated February 10, 2000, indicates 17 samples of various suspect asbestos-containing material (ACM) were collected from the Property's building. The results showed asbestos present in the 9-inch vinyl floor tile used in the copy room of the building; no other ACM was identified. The report includes a 1992 limited asbestos survey also conducted by Lambert. This survey consisted of five samples of suspect ACM and soil test pit excavations. The results showed asbestos present in the 9-inch vinyl floor tile used in the lobby and office areas of the building. There are no remarks about the soil test pit excavations, except a concluding statement that because the Property and the area surrounding it are on solid basalt, potential migration of petroleum contamination to the Property from underground storage tanks (USTs) in surrounding areas is low. According to the User, the 9-inch vinyl floor tiles have been removed from the Property.
Purpose of the Phase I ESA	The Phase I ESA was requested to facilitate the sale and/or redevelopment of the Property.

The completed User Questionnaire and previous environmental report and related documents are provided in **Appendix C**.

4.0 RECORDS REVIEW

The objective of consulting historical sources of information is to develop the history of the Property and surrounding area and evaluate if past uses may have resulted in RECs, CRECs, HRECs, or *de minimis* conditions in connection with the Property. Physical setting records are evaluated to determine if the physical setting may have contributed to adverse environmental conditions in connection with the Property. During the review of historical records, Stantec attempted to identify uses of the Property from the present to the first developed use of the Property. Stantec's research included the reasonably ascertainable and useful records described in this section.

4.1 PHYSICAL SETTING

4.1.1 Property Topography and Surface Water Flow

The topography of the Property is generally flat. Review of the United States Geological Survey (USGS) topographic 7.5-minute topographic map, Spokane NW, Washington Quadrangle (**Appendix D**) shows that the elevation of the Property is approximately 1,934 feet above mean sea level and the topography in the vicinity of the Property slopes downward to the north towards the Spokane River, approximately 0.4 miles from the Property.

4.1.2 Regional and Property Geology

The geology of the Property and site vicinity is mapped as the Grande Ronde Basalt, magneto-stratigraphic units R_2 and N_2, Columbia River Basalt Group, which is characterized by dark gray to dark greenish gray, fine-grained basalt of varying thickness due to irregular underlying topography, variable thickness of water-saturated Latah Formation interbeds, and the invasive nature of at least some of the Grande Ronde Basalt flows in the area (Derkey 2004). According to the results of recent Phase II ESAs conducted by Stantec for the south adjacent sites at 402 and 430 E. Sprague Avenue, the subsurface likely consists of silty sand with gravel underlain by basalt at a depth of 0.75–8.0 feet below ground surface (bgs); however, there may be much less or no soil above the bedrock according to the owner of the Property who indicated the building was constructed on top of the basalt bedrock.

4.1.3 Regional and Property Hydrogeology

The shallow water table is often a subdued expression of surface topography. Shallow groundwater generally flows from areas of groundwater recharge, such as hills and broad uplands, to areas of groundwater discharge, such as wetlands, rivers, and lakes. Based on the local surface topography, local shallow groundwater is expected to flow to the north towards the Spokane River. Other man-made features such as wells, roads, filled areas, buried utility lines and sewers, and drainage ditches may alter the natural shallow groundwater flow direction. The depth to shallow groundwater is estimated to be greater than 20 feet bgs according to available well reports for Washington State University Spokane.

4.2 FEDERAL, STATE AND TRIBAL ENVIRONMENTAL RECORDS

A regulatory agency database search report was obtained from Environmental Data Resources, Inc (EDR), a third-party environmental database search firm. A complete copy of the database search report, including the date the report was prepared, the date the information was last updated, and the definition of databases searched, is provided as **Appendix E**.

Stantec evaluated the information listed within the database relative to potential impact to the Property, assessing the potential for impacts based in part on the physical setting. As part of this process, inferences have been made regarding the likely groundwater flow direction at or near the Property. As described in Section 4.1.3, the inferred shallow groundwater flow direction is likely to be to the north. Observations about the Property and surrounding sites made during the site visit are provided in more detail in Section 5.

4.2.1 Listings for Property

The Property was not identified in the environmental database report.

4.2.2 Listings for Nearby Sites with Potential to Impact Property

Stantec assessed data presented in the environmental database report to evaluate the potential for conditions on adjacent and nearby sites to pose a REC, CREC, or HREC for the Property. The evaluation included an opinion of the potential for contamination by hazardous substances or petroleum products to migrate to the Property from a nearby site, including by vapor migration or encroachment (i.e., potential for a vapor encroachment condition [VEC]). Based on this evaluation, the following sites were identified as the most likely potential sources of impact to the Property.

Listed Facility Name/Address	Relevant Database Listing	Distance/Direction from Property	REC? (YES / NO)
Spokane City Transfer Company 15 N. Grant Street	Underground Storage Tank	125 feet to the west	No
This site had a single-walled UST installed in 1964 and removed in 1996. The site has been a vacant lot since 2016 and it is currently being development with a mixed-use apartment complex. Because bedrock is at or near the ground surface, it is unlikely any leaks from this historical UST have migrated and impacted the Property.			
Downtown Auto Specialists 430 E. Sprague Avenue	US Brownfields	80 feet to the southeast	No
This site is assessed by Stantec in 2020–2021 as part of the same brownfields assessment coalition grant as the Property. The site is the historical location of a dye works and dry cleaner operation and gas station, and it is currently used for an automotive service shop. During Stantec's Phase II ESA for the site, contaminants associated with the current and/or historical operations (e.g., heavy metals, petroleum products, and tetrachloroethylene) were identified in soil at the site, but not from locations suggesting offsite migration towards the Property. Groundwater was not encountered during the investigation.			

Based on the proximity, types of database listings, and shallow occurrence of bedrock restricting contaminant migration, the remaining sites listed in the environmental database report, including orphan sites (those with insufficient address information), do not constitute a REC for the Property.

4.3 LOCAL/REGIONAL ENVIRONMENTAL RECORDS

Stantec checked the following sources to obtain information on the Property's use and/or indications of RECs in connection with the Property. Agency responses are provided in **Appendix F**.

4.3.1 Local Health Department

Agency Name Contact Information	Finding
Spokane Regional Health District Patricia Rhoades prhoades@srhd.org	The department did not have any documents for the Property applicable to our request for files related to improper waste/wastewater disposal, hazardous waste storage, environmental violations, spills, drinking water wells, or septic systems.

4.3.2 Fire Department

Agency Name Contact Information	Finding
Spokane Fire Department spokanewa@govqa.us	The fire department provided a 2019 incident report of a utility pole wire on fire that went out on its own. The incident was reported to AVISTA, the electric utility provider and owner of the pole. No other records were available for the Property.

4.3.3 Public Works and Building Department Records

Agency Name, Contact Information	Findings
City of Spokane Public Records Center spokanewa@govqa.us	Several permit cards concerning the Property were provided by the City as well as short form survey from the previous operator of the Property, Belladonna Inc., who used the Property for marijuana production/cultivation. The records indicate the Property, owned by E. Johnson, was connected to the city water main in 1903. There was some electrical work in the 1920s by the owner at that time, O.M. Crocker, and again in the 1950s and 1960s by the owner at that time, Electrical Products and then Epcon, Inc. There was renovation work conducted in the 1970s, including the installation of a natural gas furnace and two natural gas unit heaters, by the owner at the time, Heath Sign Co. The short form survey completed by Belladonna Inc. contains limited information on their operations at the Property, which included pH adjustment of process water prior to discharge to the sanitary sewer. No building permit was available for the construction of the present-day building, but tax records indicate it was constructed in 1945.

4.4 HISTORICAL RECORDS REVIEW

4.4.1 Land Title Records/Deeds

Land title records, deeds, environmental liens, and AUL documentation was not provided by the User. Stantec obtained from Environmental Risk Information Services (ERIS) an environmental lien and AUL search report for the Property, which is provided in **Appendix D**. The report did not identify any environmental liens or AULs for the Property

4.4.2 Aerial Photographs

Stantec reviewed historical aerial photographs provided by EDR for the years 1937, 1946, 1953, 1962, 1972, 1977, 1982, 1995, 2006, 2009, 2013, and 2017, which are provided in **Appendix D**. Additionally, Google Earth Pro was used to view aerial photographs for the years 2018, 2019, and 2020. The general type of activity on a property and land use changes can often be discerned from the type and layout of structures visible in the photographs. However, specific elements of a site's operation usually cannot be discerned from aerial photographs alone. The table below summarizes the key findings of the reviewed historical aerial photographs.

Year(s)	Scale	Key Observations
1937	1” = 500’	Property: The Property is vacant. Adjoining Sites: The north adjacent sites appear to be residences, and the east, south, and west adjacent sites are developed with commercial buildings. Two residences are also present on the west adjacent site.
1946	1” = 500’	Property: The Property is developed with the present-day building. Adjoining Sites: No material changes are apparent for the adjacent sites, except the two residences have been removed from the west adjacent site.
1953	1” = 500’	Property: No material change is apparent. Adjoining Sites: No material change is apparent for the adjacent sites except a building has been added to the west adjacent site (currently 12 N. Grant Street).
1962–1972	1” = 500’	Property: No material change is apparent. Adjoining Sites: No material change is apparent for the adjacent sites except the residences have been removed from the north adjacent site and it is now being used for material and semi-trailer parking and the dye works buildings have been removed from the southeast site (currently Downtown Auto).
1977	1” = 500’	Property: No material change is apparent. Adjoining Sites: No material change is apparent for the adjacent sites except the present-day buildings on the southeast site (Downtown Auto) have been constructed.
1982–2017	1” = 500’	Property and adjoining sites: No material change is apparent.
2018–2020	Google Earth Pro	Property: No material change is apparent. Adjoining Sites: No material change is apparent for the adjacent sites except the building on the east adjacent site was removed in 2019 and redeveloped in 2020 with a smaller building just north of the former building.

4.4.3 City Directories

Stantec reviewed reverse city directories provided by EDR for the years 1964, 1967, 1970, 1975, 1980, 1984, 1989, 1992, 1995, 2000, 2005, 2010, 2014, and 2017, which are provided in **Appendix D**. No city directories were obtained for E. Riverside Avenue since the Property fronts E. Sprague Avenue and the north adjacent site on E. Riverside Avenue has been vacant since before 1962. The table below summarizes the key observations of the reviewed city directories.

Year	Listed Occupant(s)
Property (411 E. Sprague Avenue)	
1964	Electrical Products Consolidated
1967–1975	Epcon Inc (signs)
1980–1984	Channelume (aluminum sign), Heath North West Inc (signs)
1989–1992	Baldwin Signs & Displays Inc
1995–2010	Building Maintenance Supply
2014	Not listed
2017	Belladonna LLC, Krunch Skate Shop
West Adjacent (403 E. Sprague Avenue)	
1964–1970	Preedy Bros Tires
1967	Inland Northwest Film Co.
1975	Vacant
1980–1984	Northwest Auto Body Paint & Supply
1989–2017	Professional Finishes (auto refinishing)
East Adjacent (415 E. Sprague Avenue)	
1964	Star Machy Co
1967–1970	Bakery Equipment & Machinery
1967	Hensley's Bakery Service, Tri-State Electric Inc
1975	A-1 Towing
1980	Vacant
1984–1992	Spokane Alcoholism Care Service
1995	Robert Dewey
2000	Not listed
2005	Rohmes Floors Inc
2010–2017	Floor Mart
South Adjacent (402/408 E. Sprague Avenue)	
1964	Benewah Creamery, Brown's Used Furniture
1967	Used Furniture Mart
1970	Vacant
1975	Brodie-Rocky Mountain Inc (hotel & restaurant supply)

Year	Listed Occupant(s)
1980–1995	Brodie Dohrmann Inc (hotel & restaurant supply)
2000–2014	Contract Design Associates

4.4.4 Historical Fire Insurance Maps

Stantec reviewed historical fire insurance maps provided by EDR for the years 1891, 1902, 1910, 1950, 1952, 1955, and 1980, which are included in **Appendix D**. The following table summarizes the key observations of the reviewed historical fire insurance maps:

Year	Key Observations
1891	• The block between E. Riverside Avenue and E. Sprague Avenue, which includes the Property, is divided north-south by an unnamed road/alley. The southern half of the Property is developed with a small dwelling fronting E. Sprague Avenue, and the remainder of the Property is undeveloped. • The north adjacent site is not depicted, the east adjacent site is vacant, the south adjacent site has a small 'shanty' dwelling, and the northern half of the west adjacent site has two small dwellings fronting N. Grant Street and the southern half is undeveloped.
1902	• The dwelling on the Property has been expanded and two small unlabeled structures were built just northwest of the dwelling. The remainder of the Property is unchanged. • The adjacent sites are unchanged except the addition of a dwelling to the south adjacent and west adjacent sites (northern half), and the north adjacent sites are now depicted with two dwellings.
1910	• The dwelling and two smaller structures have been removed from the Property and replaced with a small 'tin shop' fronting E. Sprague Avenue and an unlabeled structure fronting the unnamed road/alley, as shown below. The remainder of the Property and the adjacent sites are unchanged. 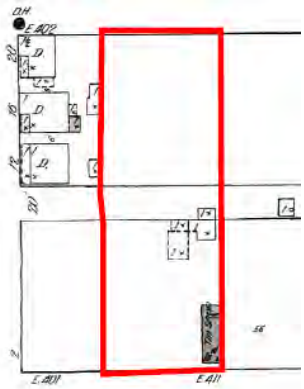

Year	Key Observations
1950–1955	• The unnamed road/alley that divided the block has been removed and the north-south parcels of the Property have been merged. The Property is developed with the present-day building and is used for neon sign manufacturing, which includes a paint booth at the northeast corner of the building, as shown below. 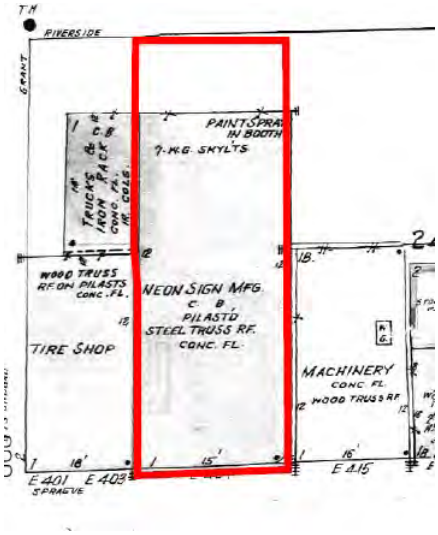 • The north adjacent site is unchanged except one of the dwellings is used for apartments and then it was removed before 1952; the east adjacent site is developed with a commercial building labeled 'Machinery'; the south adjacent site is developed with a commercial building used for a store, bakery, and creamery; the southeast adjacent site is occupied by a dye works and dry cleaning operation; and the west adjacent site is developed with a tire shop and a building labeled 'Trucks & Iron Rack.'
1980	• The Property is unchanged. • The north adjacent site is undeveloped; an addition was built on the east adjacent site; the south adjacent site is unchanged; the dye works and dry cleaning buildings have been replaced with the current buildings on the southeast adjacent site; and the west adjacent site is unchanged.

4.4.5 Historical Topographic Maps

Stantec reviewed historical topographic maps provided by EDR for the years 1901, 1911, 1950, 1963, 1974, 1986, and 2014, which are included in **Appendix D**. The Property and site vicinity are shown within an urban area of Spokane with no structures or indicators of environmental concern depicted at the scale of the maps (1:24,000).

4.4.6 Summary of Historical Sources

Based on the available permit records and historical information sources, the documented first use of the Property was a small residence fronting E. Sprague Avenue in 1891. An addition to the residence and two ancillary structures were added by 1902. By 1910, the residence and ancillary structures were removed and replaced with a small 'tin shop' and two small structures fronting the former unnamed road/alley between E. Riverside Avenue and E. Sprague Avenue. By 1945, the small shop and structures and unnamed road/alley were removed, and the present-day building was constructed and first used for neon

sign production. The building continued to be used for sign production until 1992, when it was purchased by the current owner and used for retail of janitorial supplies until 2010. According to the Property's owner, the building was then used for approximately 3 years for skating/roller derby. (Krunch Skate Shop appears on the 2017 city directory for the Property.) The Property was then used for marijuana production and processing by Belladonna Inc. from 2015 until early 2020. The Property has been vacant since that time.

5.0 SITE RECONNAISSANCE

The site visit was conducted by Mr. Russell Connole of Stantec on May 14, 2021. Access to the Property was provided by one of the Property's owners, Mr. Robert Mackie. The layout of the Property and the site vicinity are shown on **Figure 2**. Photographs taken during the site visit are provided as **Appendix A**.

5.1 SITE RECONNAISSANCE METHODOLOGY

The site visit focused on observation of current conditions and observable indications of past uses and conditions of the Property that may indicate the presence of RECs. The site visit was conducted on foot and Stantec utilized the following methodology to observe the Property:

- Traverse the outer boundary of the Property.
- Traverse transects across the Property.
- Traverse the periphery of all structures on the Property.
- Visually observe accessible interior areas expected to be used by occupants or the public, maintenance and repair areas, utility areas, and a representative sample of occupied spaces.

Weather conditions during the site visit were clear and sunny. There were no weather-related access restrictions encountered during the site visit.

5.2 GENERAL DESCRIPTION

Property and Area Description:	The Property is located between E. Riverside Avenue and E. Sprague Avenue, just east of N. Grant Street in the University District of downtown Spokane. The neighborhood is classified by Spokane County as General Retail and zoned by the City as general commercial (GC-150)
Structures, Roads, Other Improvements:	The Property consists of 1-story, 12,150 square-foot, masonry building constructed in 1945. The northern exterior portion of the Property is fenced.
Property Size (acres):	0.34 acres
Estimated % of Property Covered by Buildings and/or Pavement:	100%
Observed Current Property Use/Operations:	The Property is vacant.
Observed Evidence of Past Property Use(s):	None
Sewage Disposal Method (and age):	City of Spokane
Potable Water Source:	City of Spokane
Electric Utility:	Avista
Natural Gas Utility:	Avista

5.3 HAZARDOUS SUBSTANCES AND PETROLEUM PRODUCTS

The following table summarizes Stantec's observations during the Property reconnaissance.

Observations	Description/Location
Hazardous Substances and Petroleum Products as Defined by CERCLA 42 U.S.C. § 9601(14):	None observed.
Drums (≥ 5 gallons):	None observed.
Strong, Pungent, or Noxious Odors:	None detected.
Pools of Liquid:	None observed.
Unidentified Substance Containers:	None observed.
Polychlorinated Biphenyl (PCB)-Containing Equipment:	None observed, except a pole-mounted transformer owned by the utility, Avista, along the northern margin of the Property.
Other Observed Evidence of Hazardous Substances or Petroleum Products:	None observed.

5.4 INTERIOR OBSERVATIONS

Stantec made the following observations during the site visit of the building interiors at the Property and/or identified the following information during the interview or records review portions of the assessment:

Observations	Description
Heating/Cooling Method:	Natural gas heaters.
Surface Stains or Corrosion:	None observed.
Floor Drains and Sumps:	None observed.
Other Interior Observations:	The Property has several wood-framed rooms built out in the warehouse, formerly used for marijuana production by the previous occupant, Belladonna Inc. An unused oil-fired boiler was observed in a slightly below grade room along the eastern wall of the warehouse portion of the building. The Property's owner indicated the boiler has not been operational since before his acquisition of the Property in 1992, as the building was already using natural gas heaters at that time.

5.5 EXTERIOR OBSERVATIONS

Stantec made the following observations during the site visit of exterior areas of the Property and/or identified the following information during the interview or records review portions of the assessment:

Observations	Description
On-site Pits, Ponds, or Lagoons:	None observed.
Stained Soil or Pavement:	None observed.
Stressed Vegetation:	None observed.

Observations	Description
Waste Streams and Waste Collection Areas:	None observed.
Solid Waste Disposal:	None observed.
Potential Areas of Fill Placement:	No mounds, piles, or depressions suggesting the placement of fill material were observed on the Property.
Wastewater:	None observed.
Stormwater:	Stormwater collected from the roof is discharged directly to the sewer except at the northern margin of the building where it is discharged to the ground surface.
Wells:	None observed.
Septic Systems:	None observed.
Other Exterior Observations:	The asphalt pavement in the northern exterior area of the Property was observed in poor condition.

5.6 UNDERGROUND STORAGE TANKS/STRUCTURES

Existing USTs:	No visible evidence of USTs (e.g., fill pipes, vent pipes, dispensers, surface patches) was observed.
Former USTs:	No evidence of a former UST was observed.
Other Underground Structures:	None observed.

5.7 ABOVEGROUND STORAGE TANKS

Existing ASTs:	None observed.
Former ASTs:	Six bollards were observed at the exterior northeast corner of the Property. The Property's owner had no knowledge of any aboveground storage tanks (ASTs) at this location, and none were identified in records searches.

5.8 ADJOINING PROPERTIES

5.8.1 Current Uses of Adjoining Properties

As viewed from the Property and/or from public rights-of-way, Stantec made the following observations about use and activities on adjoining sites:

NORTH	E. Riverside Avenue followed by vacant land and then the BNSF railroad, approximately 150 feet from the Property
EAST	Vacant land
SOUTH	E. Sprague Avenue followed by Contract Design Associates, an office furniture store to the south (402. E. Sprague Avenue) and, to the southeast, Downtown Auto Specialists, an automotive servicing and repair business (430 E. Sprague Avenue)
WEST	Professional Finishes, an automotive parts supplier (403 E. Sprague Avenue), and a vacant garage (12 N. Grant Street)

5.8.2 Observed Evidence of Past Uses of Adjoining Properties

Observations of adjoining sites providing indications of past use and activities, if any, are described below.

NORTH	None observed.
EAST	None observed.
SOUTH	None observed.
WEST	None observed.

5.8.3 Pits, Ponds or Lagoons on Adjoining Properties

As viewed from the Property and/or from public rights-of-way, Stantec made the following observations about the presence of pits, ponds, and lagoons on adjoining sites:

NORTH	None observed.
EAST	None observed.
SOUTH	None observed.
WEST	None observed.

5.9 OBSERVED PHYSICAL SETTING

Topography of the Property and Surrounding Area:	The topography of the Property is generally flat. Review of the USGS topographic 7.5-minute topographic map, Spokane NW, Washington Quadrangle (**Appendix D**) shows that the elevation of the Property is approximately 1,934 feet above mean sea level and the topography in the vicinity of the Property slopes downward to the north towards the Spokane River, approximately 0.4 miles from the Property.

6.0 INTERVIEWS

During the site visit, Stantec conducted an interview with Mr. Robert Mackie, one of the owners of the Property since 1992. Stantec requested from him available environmental reports and information about the Property related to current and past uses, air emissions, water use and discharges, waste management, chemical management, underground and aboveground storage tanks, hazardous materials management, and regulatory compliance. Information gathered during the interview and records review are discussed in the relevant sections of this report.

7.0 EVALUATION

This section provides a summary overview of our findings, opinions, and conclusions.

7.1 FINDINGS AND OPINIONS

Information gathered from interviews, reviews of existing data, and a Property inspection was evaluated to determine if RECs are present in connection with the Property. Based on this information, Stantec made the following findings and developed the following opinions.

1	Finding: The former Spokane City Transfer Station at 15 N. Grant Street had a single-walled UST installed in 1964 and removed in 1996. The site was a vacant lot since 2016 and it is currently being developed with a mixed-use apartment complex.
	Opinion: Because bedrock is at or near the ground surface, it is unlikely any leaks from this historical UST have migrated and impacted the Property.
2	Finding: Downtown Auto Specialists at 430 E. Sprague Avenue is part of the same brownfields assessment coalition grant as the Property and was investigated by Stantec in 2020–2021. The site is the historical location of a dye works and dry cleaner operation and gas station, and it currently used for an automotive service shop.
	Opinion: During Stantec's Phase II ESA for the site, contaminants associated with the current and/or historical operations (e.g., heavy metals, petroleum products, and tetrachloroethylene) was identified in soil at the site, but not from locations suggesting offsite migration towards the Property. Groundwater was not encountered during the investigation.
3	Finding: The Property's building was first used for neon sign production and operations included use of a paint booth according to available Sanborn maps. No evidence of the former paint booth was evident during the site visit and the processes and raw materials used in sign production at the Property are unknown.
	Opinion: The use of the Property for neon sign manufacturing could be considered a REC based on the potential use of powder coatings, gases, and mercury in the manufacturing process. According to a 2002 National Institute for Occupational Safety and Health (NIOSH) health hazard evaluation report for a neon sign manufacturer[1], primary risks include occupational exposure to heavy metals from spills and inadequate ventilation and/or breathing protection. As such, there is a potential for metal residues to be present on interior surfaces of the building but given the amount of time since neon sign production was conducted and considering the renovations, including painting, and uses of the building since 1992, it is not considered a REC for the Property.
4	Finding: An unused oil-fired boiler was observed in a slightly below grade room along the eastern wall of the warehouse portion of the building. The Property's owner indicated the boiler has not been operational since before his acquisition of the Property in 1992, as the building was already using natural gas heaters at that time. No oil tank was observed for the boiler. Bollards at the exterior northeast corner of the Property is suggestive of an AST formerly at that location; although, no records of an AST were identified, and the Property's owner was unaware of what might have been there.
	Opinion: No distressed vegetation or other evidence of a release from an AST was observed at the location of the bollards. Based on the shallow depth of bedrock, it is likely a release would be localized and evident.
5	Finding: The owner of the Property provided an asbestos survey report for the Property dated February10, 2000. The report indicates 17 samples of various suspect ACM were collected from the Property's building, and the results showed asbestos present in the 9-inch vinyl floor tile used in the copy room of the building.

[1] NIOSH Health Hazard Evaluation Report, HETA 2001-0081-2877, Glass Masters Neon, Savannah, Georgia, May 2002.

	Opinion: The owner of the Property reported the 9-inch vinyl floor tiles have been removed from the Property and they were not observed during site visit. No obvious evidence of ACM or lead-based paint were observed during the site visit; however, a formal survey was not part of the scope of work.

7.2 DATA GAPS

The AAI final rule (40 CFR 312.10[a]) and ASTM E1527-13 identify a "data gap" as the lack or inability to obtain information required by the standards and practices of the rule despite good faith efforts by the EP or the User. Any data gaps resulting from the Phase I ESA described in this report are listed and discussed below.

Gap	Discussion
Weather-Related Restrictions to Site Visit:	None.
Facility Access Restrictions to Site Visit:	None.
Other Site Visit Restrictions:	None.
Data Gaps from Environmental Records Review:	None.
Data Gaps from Historical Records Review:	Historical records were not available to the first developed usage of the Property in 5-year increments.
Data Gaps from Interviews:	Prior owners/operators of the Property were not contacted since the current owner has owned the Property since 1992.
Other Data Gaps:	None.

None of the above data gaps significantly affected the EP's ability to identify RECs in connection with the Property.

7.3 CONCLUSIONS

We have performed a Phase I ESA of the Property in conformance with the scope and limitations of ASTM Practice E1527-13. Any exceptions to, or deletions from, this practice are described in Section 2.3 of this report. This assessment has revealed no evidence of a REC in connection with the Property.

8.0 NON-SCOPE CONSIDERATIONS

The scope of work completed was limited solely to those items in the ASTM E1527-13. No ASTM defined "Non-Scope Considerations" were performed as part of this Phase I ESA.

9.0 REFERENCES

ASTM. 2013. "Standard Practice for Environmental Site Assessments: Phase 1 Environmental Site Assessment Process, Designation: E 1527-13."

—. 2015. "Standard Guide for Vapor Encroachment Screening on Property Involved in Real Estate Transactions, Designation E 2600-15."

Derkey, R.E., Hamilton M.M., and Stradling D.F. 2004. "Geologic Map of the Spokane Northwest 7.5-minute Quadrangle, Spokane County, Washington." *Washington Division of Geology and Earth Resources, Open File Report 2004-3.* Washington State Department of Natural Resources.

2020. *SCOUT.* Accessed May 10, 2021. https://cp.spokanecounty.org/scout/propertyinformation/Summary.aspx.

FIGURES

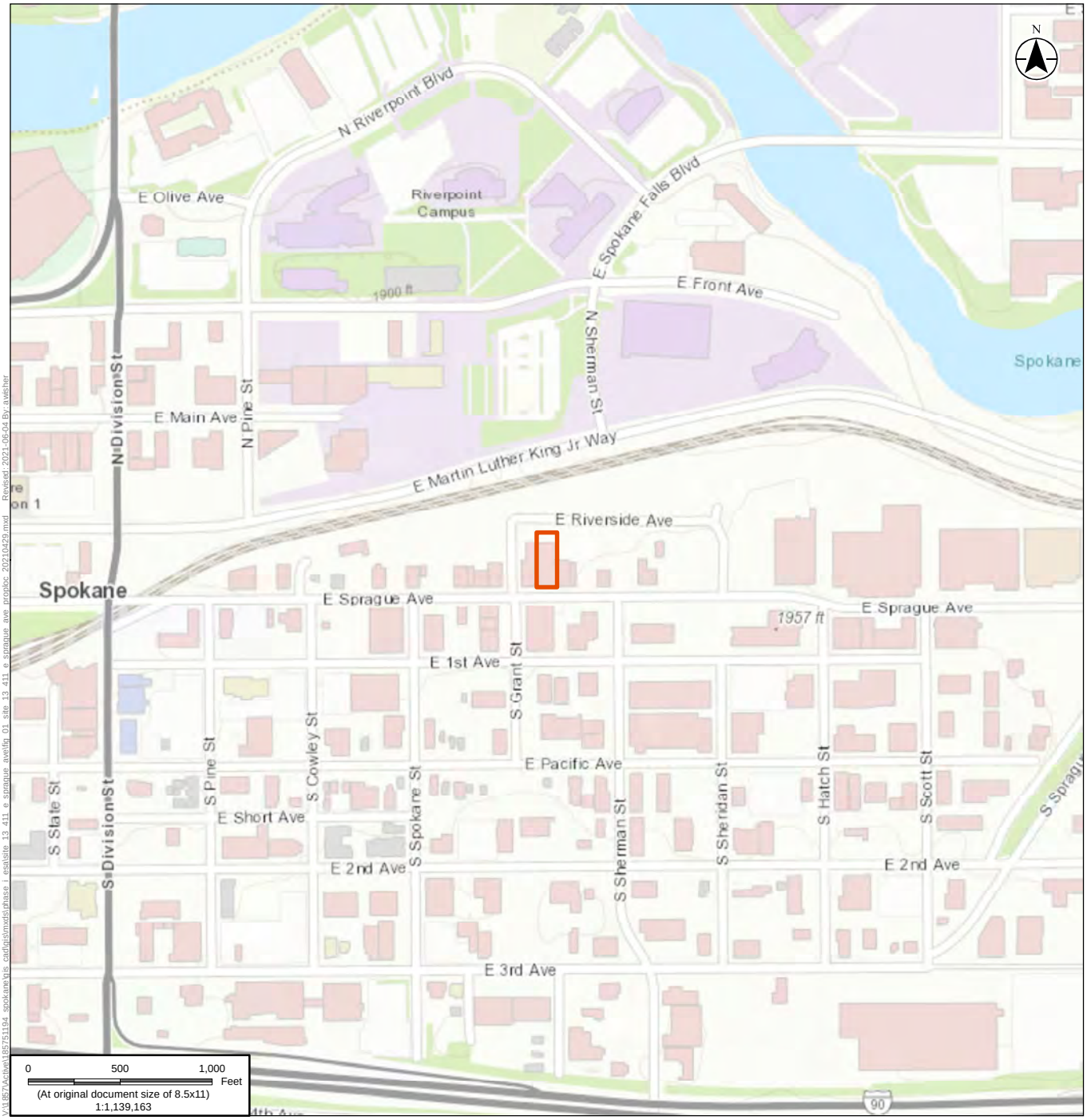

Approximate Property Boundary

Stantec

Project Location
411 East Sprague Avenue
Spokane, WA 99202

Client/Project 185751194
City of Spokane
EPA Brownfield Coalition Assessment Grant
Phase I Environmental Site Assessment

Title
Property Location Map

Figure No.
1

Notes
1. Coordinate System: NAD 1983 UTM Zone 11N
2. Data Sources: Spokane County GIS
3. Background: Sources: Esri, HERE, Garmin, Intermap, increment P Corp., GEBCO, USGS, FAO, NPS, NRCAN, GeoBase, IGN, Kadaster NL, Ordnance Survey, Esri Japan, METI, Esri China (Hong Kong), (c) OpenStreetMap contributors, and the GIS User Community

Disclaimer: This document has been prepared based on information provided by others as cited in the Notes section. Stantec has not verified the accuracy and/or completeness of this information and shall not be responsible for any errors or omissions which may be incorporated herein as a result. Stantec assumes no responsibility for data supplied in electronic format, and the recipient accepts full responsibility for verifying the accuracy and completeness of the data.

V:\1857\Active\185751194_spokane\gis_cad\gis\mxds\phase i esa\site 13 411 e sprague ave\fig 01 site 13 411 e sprague ave proploc 20210429.mxd Revised: 2021-06-04 By: awisher

Approximate Property Boundary

Stantec

Project Location
411 East Sprague Avenue
Spokane, WA 99202

Client/Project 185751194
City of Spokane
EPA Brownfield Coalition Assessment Grant
Phase I Environmental Site Assessment

Title
Property Layout and Vicinity Map

Figure No.
2

Notes
1. Coordinate System: NAD 1983 UTM Zone 11N
2. Data Sources: Spokane County GIS
3. Background: Sources: Esri, HERE, Garmin, Intermap, increment P Corp., GEBCO, USGS, FAO, NPS, NRCAN, GeoBase, IGN, Kadaster NL, Ordnance Survey, Esri Japan, METI, Esri China (Hong Kong), (c) OpenStreetMap contributors, and the GIS User Community

Disclaimer: This document has been prepared based on information provided by others as cited in the Notes section. Stantec has not verified the accuracy and/or completeness of this information and shall not be responsible for any errors or omissions which may be incorporated herein as a result. Stantec assumes no responsibility for data supplied in electronic format, and the recipient accepts full responsibility for verifying the accuracy and completeness of the data.

APPENDICES

Appendix A PHOTOGRAPHS OF THE PROPERTY AND VICINITY

Stantec

Photographic Log

Client:	**City of Spokane**	**Project:**	**Phase I ESA**
Site Name:	**411 E. Sprague Avenue**	**Site Location:**	**Spokane, Washington**

Photograph ID: 1

Photo Location:
Storefront Area

Direction:

Survey Date:
5/14/2021

Comments:
Retail area of the building where 9-inch vinyl tile that contained asbestos was removed.

Photograph ID: 2

Photo Location:
Storefront Area

Direction:

Survey Date:
5/14/2021

Comments:
Retail area of the building where 9-inch vinyl tile that contained asbestos was removed.

Client:	**City of Spokane**	**Project:**	**Phase I ESA**
Site Name:	**411 E. Sprague Avenue**	**Site Location:**	**Spokane, Washington**

Photograph ID: 3

Photo Location:
Storefront Area

Direction:

Survey Date:
5/14/2021

Comments:
Retail area of the building where 9-inch vinyl tile that contained asbestos was removed.

Photograph ID: 4

Photo Location:
Storefront Area

Direction:

Survey Date:
5/14/2021

Comments:
Retail area of the building where 9-inch vinyl tile that contained asbestos was removed.

Client:	**City of Spokane**	**Project:**	**Phase I ESA**
Site Name:	**411 E. Sprague Avenue**	**Site Location:**	**Spokane, Washington**

Photograph ID: 5

Photo Location:
Storefront Area

Direction:

Survey Date:
5/14/2021

Comments:
Hallway with access to additional rooms and a bathroom.

Photograph ID: 6

Photo Location:
Storefront Area

Direction:

Survey Date:
5/14/2021

Comments:
Office area.

Client:	**City of Spokane**	**Project:**	**Phase I ESA**
Site Name:	**411 E. Sprague Avenue**	**Site Location:**	**Spokane, Washington**

Photograph ID: 7

Photo Location:
Storefront Area

Direction:

Survey Date:
5/14/2021

Comments:
Office area.

Photograph ID: 8

Photo Location:
Storefront Area

Direction:

Survey Date:
5/14/2021

Comments:
Former copy room where 9-inch vinyl tile that contained asbestos was removed.

Client:	**City of Spokane**	**Project:**	**Phase I ESA**
Site Name:	**411 E. Sprague Avenue**	**Site Location:**	**Spokane, Washington**

Photograph ID: 9

Photo Location:
Storefront Area

Direction:

Survey Date:
5/14/2021

Comments:
Bathroom area.



Photograph ID: 10

Photo Location:
Storefront Area

Direction:

Survey Date:
5/14/2021

Comments:
Bathroom area.



Client:	**City of Spokane**	**Project:**	**Phase I ESA**
Site Name:	**411 E. Sprague Avenue**	**Site Location:**	**Spokane, Washington**

Photograph ID: 11

Photo Location:
Storefront Area

Direction:

Survey Date:
5/14/2021

Comments:
Hallway to the warehouse area of the building.

Photograph ID: 12

Photo Location:
Warehouse

Direction:

Survey Date:
5/14/2021

Comments:
General view of the warehouse.



Client:	**City of Spokane**	**Project:**	**Phase I ESA**
Site Name:	**411 E. Sprague Avenue**	**Site Location:**	**Spokane, Washington**

Photograph ID: 13

Photo Location:
Warehouse

Direction:

Survey Date:
5/14/2021

Comments:
General view of the warehouse.

Photograph ID: 14

Photo Location:
Warehouse

Direction:

Survey Date:
5/14/2021

Comments:
General view of the warehouse.



Client:	**City of Spokane**	**Project:**	**Phase I ESA**
Site Name:	**411 E. Sprague Avenue**	**Site Location:**	**Spokane, Washington**

Photograph ID: 15

Photo Location:
Warehouse

Direction:

Survey Date:
5/14/2021

Comments:
Framed rooms formerly used for marijuana production.



Photograph ID: 16

Photo Location:
Warehouse

Direction:

Survey Date:
5/14/2021

Comments:
Interior area of one of the framed rooms. Each room had a similar layout.



Client:	**City of Spokane**	**Project:**	**Phase I ESA**
Site Name:	**411 E. Sprague Avenue**	**Site Location:**	**Spokane, Washington**

Photograph ID: 17

Photo Location:
Warehouse

Direction:

Survey Date:
5/14/2021

Comments:
The boiler has not been used since natural gas heaters were installed in the 1970s.

Photograph ID: 18

Photo Location:
Warehouse

Direction:

Survey Date:
5/14/2021

Comments:
The boiler has not been used since natural gas heaters were installed in the 1970s.

Client:	**City of Spokane**	**Project:**	**Phase I ESA**
Site Name:	**411 E. Sprague Avenue**	**Site Location:**	**Spokane, Washington**

Photograph ID: 19

Photo Location:
Warehouse

Direction:

Survey Date:
5/14/2021

Comments:
The boiler has not been used since natural gas heaters were installed in the 1970s.

Photograph ID: 20

Photo Location:
Warehouse

Direction:

Survey Date:
5/14/2021

Comments:
The boiler has not been used since natural gas heaters were installed in the 1970s.

Client:	**City of Spokane**	**Project:**	**Phase I ESA**
Site Name:	**411 E. Sprague Avenue**	**Site Location:**	**Spokane, Washington**

Photograph ID: 21

Photo Location:
Warehouse

Direction:

Survey Date:
5/14/2021

Comments:
Electric hot water heater in the boiler room.

Photograph ID: 22

Photo Location:
Warehouse

Direction:

Survey Date:
5/14/2021

Comments:
Electrical switches in the boiler room.



Client:	**City of Spokane**	**Project:**	**Phase I ESA**
Site Name:	**411 E. Sprague Avenue**	**Site Location:**	**Spokane, Washington**

Photograph ID: 23

Photo Location:
Warehouse

Direction:

Survey Date:
5/14/2021

Comments:
Bathroom in the warehouse.

Photograph ID: 24

Photo Location:
Warehouse

Direction:

Survey Date:
5/14/2021

Comments:
Bathroom in the warehouse.



Client:	**City of Spokane**	**Project:**	**Phase I ESA**
Site Name:	**411 E. Sprague Avenue**	**Site Location:**	**Spokane, Washington**

Photograph ID: 25

Photo Location:
Warehouse

Direction:

Survey Date:
5/14/2021

Comments:
Area between the former marijuana production rooms and the two bay doors at the northern end of the warehouse.

Photograph ID: 26

Photo Location:
Warehouse

Direction:

Survey Date:
5/14/2021

Comments:
Electrical panels.

Client:	**City of Spokane**	**Project:**	**Phase I ESA**
Site Name:	**411 E. Sprague Avenue**	**Site Location:**	**Spokane, Washington**

Photograph ID: 27

Photo Location:
Warehouse

Direction:

Survey Date:
5/14/2021

Comments:
General view of the warehouse looking to the south towards the storefront area. Stairs provide access to mezzanine level where the HVAC system is located.

Photograph ID: 28

Photo Location:
Warehouse

Direction:

Survey Date:
5/14/2021

Comments:
More framed rooms formerly used for marijuana production.

Client:	**City of Spokane**	**Project:**	**Phase I ESA**
Site Name:	**411 E. Sprague Avenue**	**Site Location:**	**Spokane, Washington**

Photograph ID: 29

Photo Location:
Warehouse

Direction:

Survey Date:
5/14/2021

Comments:
Natural gas heater above the framed room.

Photograph ID: 30

Photo Location:
Warehouse

Direction:

Survey Date:
5/14/2021

Comments:
HVAC system on mezzanine.

Client:	**City of Spokane**	**Project:**	**Phase I ESA**
Site Name:	**411 E. Sprague Avenue**	**Site Location:**	**Spokane, Washington**

Photograph ID: 31

Photo Location:
Warehouse

Direction:

Survey Date:
5/14/2021

Comments:
HVAC system on mezzanine.

Photograph ID: 32

Photo Location:
Warehouse

Direction:

Survey Date:
5/14/2021

Comments:
HVAC system on mezzanine.



Client:	**City of Spokane**	**Project:**	**Phase I ESA**
Site Name:	**411 E. Sprague Avenue**	**Site Location:**	**Spokane, Washington**

Photograph ID: 33

Photo Location:
Warehouse

Direction:

Survey Date:
5/14/2021

Comments:
HVAC system on mezzanine.



Photograph ID: 34

Photo Location:
Northern Exterior

Direction:
West

Survey Date:
5/14/2021

Comments:
Northern facade of the Property's building and adjcent west building (12 N. Grant Street).

Client:	**City of Spokane**	**Project:**	**Phase I ESA**
Site Name:	**411 E. Sprague Avenue**	**Site Location:**	**Spokane, Washington**

Photograph ID: 35

Photo Location:
Northern Exterior

Direction:
West

Survey Date:
5/14/2021

Comments:
Northern exterior area.

Photograph ID: 36

Photo Location:
Northern Exterior

Direction:
Northwest

Survey Date:
5/14/2021

Comments:
Northern exterior area.

Client:	**City of Spokane**	**Project:**	**Phase I ESA**
Site Name:	**411 E. Sprague Avenue**	**Site Location:**	**Spokane, Washington**

Photograph ID: 37

Photo Location:
Northern Exterior

Direction:
North

Survey Date:
5/14/2021

Comments:
Northern exterior area.

Photograph ID: 38

Photo Location:
Northern Exterior

Direction:
Northeast

Survey Date:
5/14/2021

Comments:
Northern exterior area. Bollards have been in place since before the current owner purchased the Property (in 1992). No record of an AST was identified or reported for the Property.

Client:	**City of Spokane**	**Project:**	**Phase I ESA**
Site Name:	**411 E. Sprague Avenue**	**Site Location:**	**Spokane, Washington**

Photograph ID: 39

Photo Location:
Northern Exterior

Direction:
East

Survey Date:
5/14/2021

Comments:
Northern exterior area.

Photograph ID: 40

Photo Location:
Northern Exterior

Direction:
Southeast

Survey Date:
5/14/2021

Comments:
Northern facade of the Property's building (1 of 2 rollup doors).

Client:	**City of Spokane**	**Project:**	**Phase I ESA**
Site Name:	**411 E. Sprague Avenue**	**Site Location:**	**Spokane, Washington**

Photograph ID: 41

Photo Location:
Southern Exterior

Direction:
North

Survey Date:
5/14/2021

Comments:
Connection of the Property's building (right) to the adjacent west building (403 E. Sprague Avenue).

Photograph ID: 42

Photo Location:
Southern Exterior

Direction:
East

Survey Date:
5/14/2021

Comments:
Front facade of the building along E. Sprague Avenue.

Client:	**City of Spokane**	**Project:**	**Phase I ESA**
Site Name:	**411 E. Sprague Avenue**	**Site Location:**	**Spokane, Washington**

Photograph ID: 43

Photo Location:
Adjacent West

Direction:
East

Survey Date:
5/14/2021

Comments:
Western facade of the adjacent west vacant garage (12 N. Grant Street) also owned by the Property's owner.

Photograph ID: 44

Photo Location:
Adjacent North

Direction:
Northwest

Survey Date:
5/14/2021

Comments:
Adjacent north vacant lot used for storage of construction materials.

Client:	**City of Spokane**	**Project:**	**Phase I ESA**
Site Name:	**411 E. Sprague Avenue**	**Site Location:**	**Spokane, Washington**

Photograph ID: 45

Photo Location:
Adjacent North

Direction:
North

Survey Date:
5/14/2021

Comments:
Adjacent north vacant lot used for storage of construction materials.

Photograph ID: 46

Photo Location:
Adjacent North

Direction:
Northeast

Survey Date:
5/14/2021

Comments:
Adjacent north vacant lot used for storage of construction materials.

Client:	**City of Spokane**	**Project:**	**Phase I ESA**
Site Name:	**411 E. Sprague Avenue**	**Site Location:**	**Spokane, Washington**

Photograph ID: 47

Photo Location:
Adjacent North

Direction:
East

Survey Date:
5/14/2021

Comments:
E. Riverside Avenue along the Property's northern margin.

Photograph ID: 48

Photo Location:
Adjacent East

Direction:
North

Survey Date:
5/14/2021

Comments:
Adjacent east vacant lot.

Client:	**City of Spokane**	**Project:**	**Phase I ESA**
Site Name:	**411 E. Sprague Avenue**	**Site Location:**	**Spokane, Washington**

Photograph ID: 49

Photo Location:
Adjacent East

Direction:
North

Survey Date:
5/14/2021

Comments:
Adjacent east vacant lot.

Photograph ID: 50

Photo Location:
Adjacent Southeast

Direction:
Southeast

Survey Date:
5/14/2021

Comments:
Southeast adjacent site occupied by Downtown Auto Specialists.

Client:	**City of Spokane**	**Project:**	**Phase I ESA**
Site Name:	**411 E. Sprague Avenue**	**Site Location:**	**Spokane, Washington**

Photograph ID: 51

Photo Location:
Adjacent South

Direction:
South

Survey Date:
5/14/2021

Comments:
South adjacent site occupied by CDA.

Photograph ID: 52

Photo Location:
Adjacent South

Direction:
South

Survey Date:
5/14/2021

Comments:
South adjacent site occupied by CDA.

Client:	**City of Spokane**	**Project:**	**Phase I ESA**
Site Name:	**411 E. Sprague Avenue**	**Site Location:**	**Spokane, Washington**

Photograph ID: 53

Photo Location:
Adjacent West

Direction:
East

Survey Date:
5/14/2021

Comments:
Western facade of the adjacent west vacant garage (12 N. Grant Street) also owned by the Property's owner.

Photograph ID: 54

Photo Location:
Adjacent West

Direction:
North

Survey Date:
5/14/2021

Comments:
Western facade of the adjacent west building occupied by Professional Finishes.

Client:	**City of Spokane**	**Project:**	**Phase I ESA**
Site Name:	**411 E. Sprague Avenue**	**Site Location:**	**Spokane, Washington**

Photograph ID: 55

Photo Location:
Adjacent West

Direction:
North

Survey Date:
5/14/2021

Comments:
Western facade of the adjacent west building occupied by Professional Finishes.

Photograph ID: 56

Photo Location:
Adjacent West

Direction:
West

Survey Date:
5/14/2021

Comments:
Front facade of the adjacent west building (403 E. Sprague Avenue) occupied by Professional Finishes.

Appendix B STANTEC RESUMES

Joseph Hammer PMP

Senior Associate

Joseph has more than 20 years of consulting experience designing, performing, and managing environmental site assessments, soil and groundwater investigations, soil vapor assessments, regulated building material surveys, remediation projects, site closure/deconstruction projects, environmental, health, and safety (EHS) compliance audits, and mergers and acquisitions EHS due diligence. He has worked as a field geologist, task manager, project manager, program manager, and technical lead executing proposals and project planning, scheduling, cost estimating, work plan preparation, reporting, and leading multidisciplinary teams domestically and internationally.

Joseph is adept at fulfilling the requirements for All Appropriate Inquiry and conducting Phase I Environmental Site Assessments in compliance with ASTM Practice E1527-13

EDUCATION

BS, Geology, Portland State University, Portland, Oregon, 1998

Project Management Institute, Newtown Square, Pennsylvania, 2014

CERTIFICATIONS & TRAINING

OSHA 8-Hr HAZWOPER Supervisor, Compliance Solutions, Denver, Colorado, 2004

OSHA 40-Hr HAZWOPER, Clayton Environmental Consultants, Portland, Oregon, 1999

REGISTRATIONS

Project Management Professional #1771762

PROJECT EXPERIENCE

US EPA Brownfields Assessment Grant Implementation | Various communities in AK, AZ, CO, OR, UT, VT, and WA | Technical Lead

Joseph is a valuable member of Stantec's National Brownfields & Community Revitalization Program for the implementation of EPA Brownfield Grant projects in the US. Technical skills include designing, preparing, and managing Eligibility Determinations, Sampling and Analysis Plans, AAI Phase I ESAs, Phase II ESAs, Analysis of Brownfield Cleanup Alternatives, Corrective Action Plans, Soil Management Plans, and general technical support services for a wide variety of clients and stakeholders, sites, and redevelopment projects in multiple states. Duties include scoping, scheduling, and executing projects in a safe manner; preparing reports and other communications; performing quality control technical reviews; and interacting with governmental agencies and project stakeholders. Joseph has implemented reporting standards, best practices, and an efficient quality control workflow to ensure prompt delivery of high-quality Sampling and Analysis Plans and Phase II ESA reports.

Environmental, Health, and Safety Diligence | Global/ Multiple | Project Manager

Joseph has been a trusted advisor for a dynamic Fortune 100 company involved in a myriad of business transactions in the US and abroad. Projects consist of EHS consulting, compliance, due diligence, and remediation services related to acquisitions/divestitures in an effort to identify and minimize potential liability issues, business interruption risks, health and safety issues, and other business environmental risks. Joseph manages several ongoing projects and technical teams performing Phase I and II ESAs, site closure projects, and AACE Class 5 cost estimates. Duties include all facets of project management, routine teleconferences with the project team and stakeholders, and preparation of reports on aggressive schedules. Joseph has implemented an efficient workflow process to streamline reporting and to establish clear lines of communication both internally with the project team and with the client for timely delivery of high-quality client-specific deliverables.

Leonard Farr Jr. RG, LG

Principal

Leonard is a Principal Geologist and Brownfield Specialist with 30 years of environmental consulting experience. Leonard regularly assists clients with complex regulatory issues, with emphasis in the areas of brownfield redevelopment, environmental due diligence, remedial investigation/feasibility study (RI/FS), and cleanups of contaminated land. Leonard has managed more than 500 brownfield/due diligence projects for a variety of local government and commercial clients. He has assisted clients in obtaining funding for and implementing the redevelopment of hundreds of brownfield properties. Leonard has managed numerous complex RI/FS projects within state and federal regulatory programs. These projects have involved the collection of thousands of samples, the assessment of risk associated with contaminants detected in the samples, the analysis of remedial alternatives to mitigate contaminants detected at concentrations exceeding acceptable risk levels, and the implementation of a broad range of cleanup activities.

EDUCATION

MS, Geology, Portland State University, Portland, Oregon, 1989

BS, Geology, Portland State University, Portland, Oregon, 1987

REGISTRATIONS

Registered Geologist #1169, State of Oregon

Licensed Geologist #1849, State of Washington

SELECT PROJECT EXPERIENCE

Prosper Portland | Environmental Services On-Call Contract | Portland, Oregon | Program Manager

Leonard has been managing environmental services on-call contracts for the Prosper Portland (formerly the Portland Development Commission) for nearly 20 years. Some of his most notable projects have included: 1) The Yards at Union Station, a 2001 Phoenix Award winning project for excellence in brownfield redevelopment; 2) South Waterfront Redevelopment Area, a 2004 Phoenix Award winning project for excellence in brownfield redevelopment; 3) Station Place, as Oregon Brownfield Awards winner in 2012, 4) Fields Park, an Oregon Brownfield Awards winner in 2016, and 5) environmental due diligence and prospective purchaser agreement assistance for the USPS Portland P&DC property recently acquired for $88M by Prosper.

Rogue Valley COG | Brownfield Program Management | Medford, Oregon | Program Manager

Leonard assisted the Rogue Valley COG in preparing a successful $600,000 EPA brownfield grant in fiscal year 2017 and is currently assisting the COG in implementing this grant. The EPA grant-funded program funded various planning and environmental assessment activities at 11 brownfield properties ranging in size from less than 1 acre to 20+ acres. Former land uses included service stations, dry cleaners, auto and heavy equipment service and repair, and manufacturing. Environmental work managed by Leonard for this project has included the completion of: 1) a comprehensive brownfield inventory; 2) Phase I Environmental Site Assessments (ESAs) for nine sites; 3) sampling and analysis plans, health and safety plans, Endangered Species Act/National Historic Preservation Act clearance activities, and Phase II ESAs for nine sites; 4) site-specific reuse/remedial planning for one site; 5) two area-wide plans, 6) numerous community outreach functions; and 7) EPA reporting.

City of Eugene | Brownfield Program Management | Eugene/Springfield, Oregon | Program Manger

The Eugene/Springfield brownfield program initially was funded by a $680,000 fiscal year 2012 EPA brownfield grant. Leonard was responsible for implementation of the brownfield program. The initial grant program funded 13 brownfield projects ranging in size from less than 1 acre to 20 acres (including the EWEB Headquarters property described below). Former land uses included service stations, dry cleaners, auto and heavy equipment service and repair, manufacturing, and a former steam plant. In fiscal year 2018, Leonard prepared a new brownfield grant application, obtaining an additional $500,000 in EPA funding for the program. Since October of 2017, Leonard has completed a wide variety of projects at an additional 16 brownfield properties. Environmental work managed by Leonard to date has included: 1) four focus area

brownfield inventories; 2) Phase I Environmental Site Assessments (ESAs) for 23 sites; 3) sampling and analysis plans, health and safety plans, Endangered Species Act/National Historic Preservation Act clearance activities, and Phase II ESAs for 19 sites; 4) reuse/remedial planning for three sites; 5) various community outreach functions; and 6) EPA reporting.

Portland Water Bureau | WRX Water Main Project | Portland, Oregon | Environmental Manager
Leonard is managing all environmental aspects of this project to incorporate resiliency into the City of Portland's water delivery system through the installation of a new 30-inch water main crossing beneath the Willamette River. The six water pipelines that currently cross the Willamette River are either hung under bridges or buried in soils susceptible to liquefaction. Work managed by Leonard has included: 1) extensive environmental assessment of the new pipeline alignment, 2) developing a plan for the management of contaminated soils identified along the alignment, and 3) supporting development of a dewatering plan for contaminated groundwater necessitated by construction of an 80-foot deep by 40-foot diameter shaft required to facilitate horizontal drilling beneath the Willamette River.

EWEB | Headquarters Property Site Assessment | Eugene, Oregon | Project Manager
In October 2010, the Eugene Water and Electric Board (EWEB) relocated its Field Operations Center from its Headquarters Property to West Eugene, freeing up 17 acres of prime downtown waterfront property for redevelopment. On behalf of EWEB and the Eugene/Springfield brownfield program, Leonard has completed three environmental projects that have resolved all environmental issues at the site. One project included supplemental site assessment and Closure Report preparation to obtain a No Further Action (NFA) letter from the Oregon Department of Environmental Quality (DEQ) for a release from a former 100,000-gallon Bunker C underground storage tank associated with a Steam Plant the formerly operated on the site. DEQ issued an NFA for the release on July 24, 2015. Another project, funded by the Eugene/Springfield brownfield program, included a comprehensive Phase II ESA. More than 250 borings were drilled at the site as part of this assessment. Next, utilizing the Phase II ESA data, Leonard designed and implemented a remediation program that included an interim removal action of four areas of soil contamination, and a risk assessment demonstrating that residual contamination did not pose a risk to human health or the environment. Following the completion of this work, the DEQ issued an NFA letter for the entire site in 2018.

Holman Enterprises | Various Environmental Due Diligence | Multi-State | Program Manager
Leonard has provided prior-to-purchase environmental due diligence services across the western United States for Holman Enterprises for more than a decade. He has managed the completion of 15 Phase I ESAs, nine Phase II ESAs, and four regulated building material surveys on behalf of Holman.

Cyrus Gorman

LG, MBA

Project Manager

Firm:
Stantec

Office Location:
Lynnwood, Washington

Years of Experience:
16

Education:
BS, Geology, The College of Sciences, Washington State University, Pullman, Washington

MBA, Michael G. Foster School of Business, University of Washington, Seattle, Washington

Registration:
Licensed Geologist, Washington #2859

Cyrus is a professional geologist with over 16 years of experience in the environmental consulting industry. He has broad experience as a project manager, geologist, and environmental consultant. Cyrus specializes in brownfield redevelopment projects involving grant funding applications, grant management and reporting, environmental site assessments, environmental remediation, community outreach/public involvement and reuse/redevelopment planning activities. Cyrus has successfully led cross-functional teams of engineers, GIS staff, geologist and multiple subcontractors and worked in collaboration with other consultant teams and multiple stakeholders to deliver within scope, schedule, and budget expectations.

Relevant Experience

EPA Brownfield Assessment Grant Implementation Services | Spokane, WA
Between 2016 and the present day, Cyrus has served as the Project Manager for the implementation of an Fiscal Year 2014 (FY2014) and FY2019 EPA Brownfields Assessment Grant. As the Project Manager, Cyrus was responsible for all forms of project management including inventory and prioritization, Phase I and II ESAs, remedial alternative plans and ACREs database reporting, budget-tracking, monthly invoicing, preparation of quarterly reports, and coordination/cooperation with EPA and State Brownfields Program staff to meet project milestones/deadlines in a timely manner. He was also for responsible for managing the development of all technical deliverables including eligibility determinations, Phase I ESAs and Phase II ESA reports, sampling and analysis plans, ABCA and QAPPs.

EPA Brownfield Cleanup Grant Application and Implementation Services | Spokane WA. Client: City of Spokane, WA
Cyrus assisted with the preparation of three successful FY 2017 Brownfield Cleanup Grants for Riverfront Park in Spokane, Washington to support revitalization of three sites within the approximately 100-acre Riverfront Park: Havermale Island (Site A), sin-hoo-men-hun (formerly Canada Island; Site B), and (c) the North Bank (Site C). Cyrus managed all aspects of the project including coordinating oversight of remedial actions with the subconsultant, quarterly reporting, coordinating meetings with the City and City of Spokane – Parks and Recreation Department, and EPA. He was also responsible for developing close out reports to highlight the use of EPA funds to successfully assist with the remediation and cleanup of River Front Park.

EPA Brownfield Community-Wide Assessment Grant Implementation Services
Cyrus has managed the implementation of EPA Brownfield Assessment Grants for the Kodiak Island Borough Coalition, Matanuska-Susitna Borough and two grants for the Municipality of Anchorage in Alaska in addition to Provo City, Utah. He served as the technical project manager for the Cities of Kent and Everett, in Washington. His responsibilities included preparing Phase I ESA and Phase II ESA reports and ABCA's; providing senior technical review of Phase I ESA reports; developing SAPs and managing field programs; supporting site inventory/prioritization activities; facilitating Brownfield Advisory Committee meetings; and preparing quarterly and annual compliance reports for submittal to EPA.

Environmental Due Diligence and Biological Assessment
Cyrus managed the completion of two Phase II ESAs, and a Phase I ESA to assist the Everett Housing Authority with redevelopment of a 14.78-acre parcel containing public housing building in the early 1940's. Cyrus also collaborated with Stantec biologists and permitting experts to develop a biological assessment of the proposed development. All project documents were developed to meet the United States of Department of Housing and Urban development criteria.

Site Assessment and Due Diligence Assessment Royal Dutch Shell*
Cyrus planned, managed, and mobilized junior staff and subcontractors to support a potential acquisition of a multi-parcel 200-acre site which included heavy industrial uses. He developed a list of data gaps and recommendations for additional investigation at the site. Because of historical operations at the site, Cyrus identified the potential presence of dioxin furans as a data gap in previous investigations, saving the client over $10M dollars in remedial actions to make the site suitable for redevelopment.

Oregon and Washington Site Assessment and Remediation*
Cyrus served as the site manager for four Air National Guard sites located in Washington and Oregon. He developed work plans to meet objectives of the site investigation, managed field personnel, and completed the scope of work. He completed site investigations evaluating impacts from historical operations. Cyrus developed a program confirming arsenic was naturally-occurring and demonstrated that the impacted groundwater was not a threat to human health or environment addressing ecology concerns. Cyrus obtained No Further Action determination from Ecology based on results of each project.

Naval Air Station Whidbey Island Third Party Oversight, Whidbey Island WA*
Cyrus provided third-party oversight during demolition and renovation of two aircraft hangars. Services included clearance sampling following asbestos abatement, worker exposure assessments for lead and chromium, and AHERA surveys for suspect materials and buildings to be demolished. Additional services included technical oversight during the removal of soils contaminated with aviation fuel during the installation of a new fire suppression system in the hangar floor. Cyrus was responsible for report writing and data interpretation.

Tesoro, Site Investigation & Remediation, Boise ID*
Cyrus worked with key stakeholders developing a work plan and field investigation program to comply with a Consent Decree issued by the Idaho Department of Environmental Quality (IDEQ). He managed multiple field investigations and the development of project submittals to meet project objectives.

United Airlines, Occupational Health Air Monitoring and Site Assessments*
Cyrus support various projects for United Airlines at both the Seattle-International Airport and Portland International Airport. These projects included personal air monitoring to evaluate potential hexavalent chromium exposure from various welding and maintenance activities. He also support the drinking water program to sample aircraft for the presence of fecal coliform. In addition, he supported a Limited Phase II ESA to evaluate potential impacts to the subsurface from a hydraulic oil release and a Phase I ESA to support to closure of a lease at the United Airlines Cargo Building.

**denotes projects completed with other firms*

Appendix C USER PROVIDED RECORDS

Stantec

Bob Mackie
P.O. Box 48218
99228

PHASE I ESA USER'S QUESTIONNAIRE

In order to qualify for protection from land owner liability under CERCLA as an *innocent landowner, bona fide prospective purchaser,* or *contiguous property owner*, ASTM standard practice E1527-13 and the federal AAI rule (40 CFR 312) require that the User of the Phase I ESA report provide certain information (if available) to the Environmental Professional completing the assessment. Failure to provide this information could result in a determination that "all appropriate inquiry" is not complete. Information that is not or cannot be provided to the Environmental Professional may be identified as a "data gap" in the Phase I ESA report.

Please answer the following questions as completely as possible. Attach additional pages as needed. Return the completed questionnaire to Stantec along with the executed Authorization for Services form.

1. Property Information

Property Name: 411 & Grant St.

Property Address: 411 E. Sprague

City: Spokane State: Wa Zip: 99201

Property Owner Name: DR or Rm LLC

Property Owner Phone #: 509.981.3737

2. Key Site Manager

This should be an individual with good knowledge of the uses and physical characteristics of the property, and the processes or activities currently conducted at the property. Often this will be the property manager, chief physical plant supervisor, or head maintenance person.

Name: Robert Mackie

Company/Organization/Title:

Phone # 509. 981. 3737

E-Mail Address: bmsinc1@msn.com

3. Contact For Site Access (*if different from Key Site Manager*)

Name:

Company/Organization/Title:

Phone #

E-Mail Address:

4. Environmental Cleanup Liens. Are you aware of any environmental cleanup liens against the property that are filed or recorded under federal, tribal, state or local law?

____ Yes (describe or attach details of the lien)

X No

Stantec

5. Activity and Land Use Limitations. Are you aware of any activity and use limitations, such as engineering controls, land use restrictions, or institutional controls that are in place at the property and/or have been filed or recorded as applicable to the property as a result of environmental contamination, investigation, cleanup, or related matters?

_____ Yes (describe or attach details of the limitations) _____

NO No

6. Specialized Knowledge or Experience. As the User of this ESA, do you have any specialized knowledge or experience related to the property or nearby properties? For example, are you involved in the same line of business as the current or former occupants of the property or an adjoining property, such that you would have specialized knowledge about chemicals and processes used by this type of business?

_____ Yes (describe or attach details of your specialized knowledge or experience) _____

X No

7. Relationship of Purchase Price to Fair Market Value of Property. Does the purchase price being paid for this property reasonably reflect the fair market value of the property? If you conclude that there is a difference, do you have any reason to believe that the reduced purchase price may be related to contamination known or believed to be present at the property?

_____ Yes, I have reason to believe that the purchase price for the property has been reduced in comparison with the fair market value due to contamination known or believed to be present at the property.

_____ No, I have no reason to believe that the purchase price for the property has been reduced in comparison with the fair market value due to contamination known or believed to be present at the property.

X Not applicable. User is not involved in a purchase or sale of the property.

8. Commonly Known or Reasonably Ascertainable Information. Are you aware of commonly known or reasonably ascertainable information about the property that would help the Environmental Professional to identify conditions indicative of releases or threatened releases of hazardous substances or petroleum products? For example:

Do you know the past uses of the property?

_____ Yes (describe) _____

X No

Do you know of chemicals, hazardous substances or petroleum products that are present or once were present at the property?

_____ Yes (describe) _____

X No

User Questionnaire

Page 3 of 3

Stantec

Do you know of spills or other releases of chemicals, hazardous substances or petroleum products that have taken place at the property?

_____ Yes (describe) _____

X No

Do you know of any environmental cleanups that have taken place at the property?

_____ Yes (describe) _____

X No

9. The Degree of Obviousness of Contamination. E1527-05 and the federal AAI rule (40 CFR 312.31) require that the Phase I ESA consider the degree of obviousness of the presence or likely presence of contamination at the property, and the ability to detect the contamination by appropriate investigation. Based on your knowledge and experience related to the property, are there any *obvious* indictors that point to the presence or likely presence of contamination at the property?

_____ Yes (describe) _____

X No

10. Availability of Previous Environmental Reports. Are you aware of previous environmental site assessment reports, other environmental reports, documents, correspondence, etc. concerning the property and its environmental condition?

_____ Yes (please identify and provide copies, if available) _____

X No

Signature: _____

Name (printed): ROBERT MACKIE

Company: DR OR RM LLC

Title: MNG.

Date: 5.10.2021

Asbestos Survey
411 East Sprague Avenue
Spokane, Washington
Lambert Project A2000 015a

February 2000

Procedure for Communicating Survey Findings to Affected Parties: As per Spokane County Air Pollution Control Authority (SCAPCA) Asbestos Survey Guidelines, issued December, 1998, a summary of the results of the asbestos survey shall be posted, either by the property owner or the owner's agent, at the work site or communicated in writing to all persons who may come into contact with the material. A signed acknowledgement (such as the one which follows) by a responsible party (owner or owner's representative) should be included in or attached to the report. For more information call SCAPCA at 509-477-4727 ext 108.

Acknowledgement: *"I acknowledge that I have read and understand this report. I further acknowledge that hidden asbestos materials may exist in concealed areas that may be exposed during my work. If suspect materials are discovered, I will treat the material as asbestos-containing until testing proves otherwise."*

Firm Name: _____

Signature: _____

Name: (Print or Type) _____

Title: _____

Address: _____

_____

Phone Number: _____ Date: _____

Lambert Group, Inc

Environmental Scientists & Engineers

Lambert Group, Inc

Environmental Scientists & Engineers

February 10, 2000

Mr. Bob Mackie
Building Maintenance Supply
411 East Sprague Avenue
Spokane, WA 99202

RE: Asbestos Survey
411 East Sprague Avenue, Spokane, Washington
Lambert Group Project Number A2000 015a

Dear Mr. Mackie:

This is the report on the asbestos survey conducted of the commercial building located at 411 East Sprague Avenue, Spokane, Washington. Part of the warehouse area of this building is scheduled for renovation. A total of seventeen samples of various suspect materials were taken. The 9-inch vinyl floor tile in the copy room was found to contain asbestos by laboratory analysis. No other asbestos-containing materials were identified on-site. No asbestos-containing materials were identified in or near the area currently scheduled for remodeling.

A limited asbestos survey was conducted in the building on-site in 1992 by Mr. Doug Ladwig of the Lambert Group (see Appendix D). Mr. Ladwig, an EPA-accredited asbestos inspector, sampled five suspect asbestos -containing materials on-site. Of the materials sampled, only red/black and brown/black 9-inch vinyl floor tile identified in the lobby and offices were found to contain asbestos. These materials were not identified during the February 2000 site survey.

The 1992 limited asbestos survey notes that the building was also inspected during a Phase I Environmental Site Assessment (ESA). During the Phase I ESA survey, a suspect asbestos-containing boiler jacket was observed. The limited asbestos survey notes the boiler jacket was not present when Mr. Ladwig conducted the asbestos survey.

There are no records currently available regarding the removal of any asbestos-containing materials from the building on-site.

Asbestos Sampling: The asbestos sampling was accomplished by Ms. Andrea Simmons of the Lambert Group on February 7, 2000. Ms. Simmons is an EPA-accredited asbestos inspector; her certification is included in Appendix C. Seventeen representative suspect asbestos samples were collected. The sample locations are shown on Exhibit 1 in Appendix A. Attached is Table 1, a summary of regulated Asbestos Containing Materials (ACM) located on-site. Table 2, also attached, is a summary of non-regulated materials identified on-site. Neither the roof nor the exterior of the building were included in this asbestos survey.

1817 East Springfield
Spokane, WA 99202

www.LambertGroupInc.com
Info@LambertGroupInc.com

(509) 536-9676
FAX (509) 536-6504

However, the above-referenced 1992 limited asbestos survey documents that the wall material on the front of the building was found to contain no asbestos by laboratory analysis.

Laboratory Results: The suspect asbestos samples were analyzed for asbestos fibers by QuanTEM Laboratories, Inc. of Oklahoma City, OK. QuanTEM is accredited by the National Voluntary Laboratory Accreditation Program (NVLAP). Their NVLAP accreditation is included in Appendix B. The samples were analyzed using an EPA-recommended polarized light microscopy method with dispersion staining. The laboratory results are included in Appendix B for the record.

Conclusions: The following materials were identified on-site as asbestos-containing by laboratory analysis:

Non-friable, Category I (unlikely to become friable if disturbed) 9-inch vinyl floor tiles in the copy room. In addition, 9-inch floor tile may be concealed under carpet or other flooring. This flooring material was identified as not damaged during the site reconnaissance. The mastic associated with these floor tiles was found to contain no asbestos.

In the event that the asbestos-containing floor materials will be disturbed during future remodeling activities, the EPA requires that a project design be developed prior to the commencement of any demolition to minimize exposure to asbestos fibers. In turn, the project design must be written by an EPA-accredited Project Designer. The Lambert Group is fully qualified to provide these services.

Prepared by,

Andrea Simmons
Environmental Scientist

Reviewed by,

Jeff Lambert, P.E.
Principal Environmental Engineer

Table 1.
Summary of Regulated Asbestos - Containing Materials
Building Maintenance Supply, 411 East Sprague Avenue, Spokane, Washington
Lambert Project No. A2000015a

Suspect Material	Location	Friability *	Damage +	Sample I.D.	Laboratory Results
9"x9" vinyl floor tile: brown with yellow and orange accents (associated mastic contains no asbestos)	Copy room	Non Friable Category I	Not Damaged	G11a	15% Chrysotile

* Friable; Non Friable Category I (unlikely to become friable if disturbed); Non Friable Category II (likely to become friable if disturbed)
+ No Damage, Damaged, Significant Damage

Table 2.
Summary of Non-Regulated Materials
(defined as less than or equal to 1% asbestos)
Building Maintenance Supply, 411 East Sprague Avenue, Spokane, Washington
Lambert Project No. A2000015a

Suspect Material	Location	Sample I.D.	Laboratory Results
Plaster	Various locations throughout the building including warehouse and office areas	A1, A4, A6, A15	non-detect
Sheetrock, tape and joint compound	In various locations throughout the building including warehouse and office	B2, B5, B7	non-detect
12"x12" vinyl floor tile and associated mastic: White with gray specs, White with brown streaks	Show room floor and office area bathroom	F10a, F10b, I13	non-detect
2'x4' drop ceiling tiles	Offices areas including the executive office, store room, front office, kitchenette	D8, E9, H12	non-detect
Fiberglass backing	Loft areas	C3	non-detect

Sample Map 1. Asbestos Sampling Locations

Building Maintenance Supply
411 East Sprague Avenue
Spokane, Washington

Lambert Project No. A2000015a
Survey conducted by Andrea Simmons

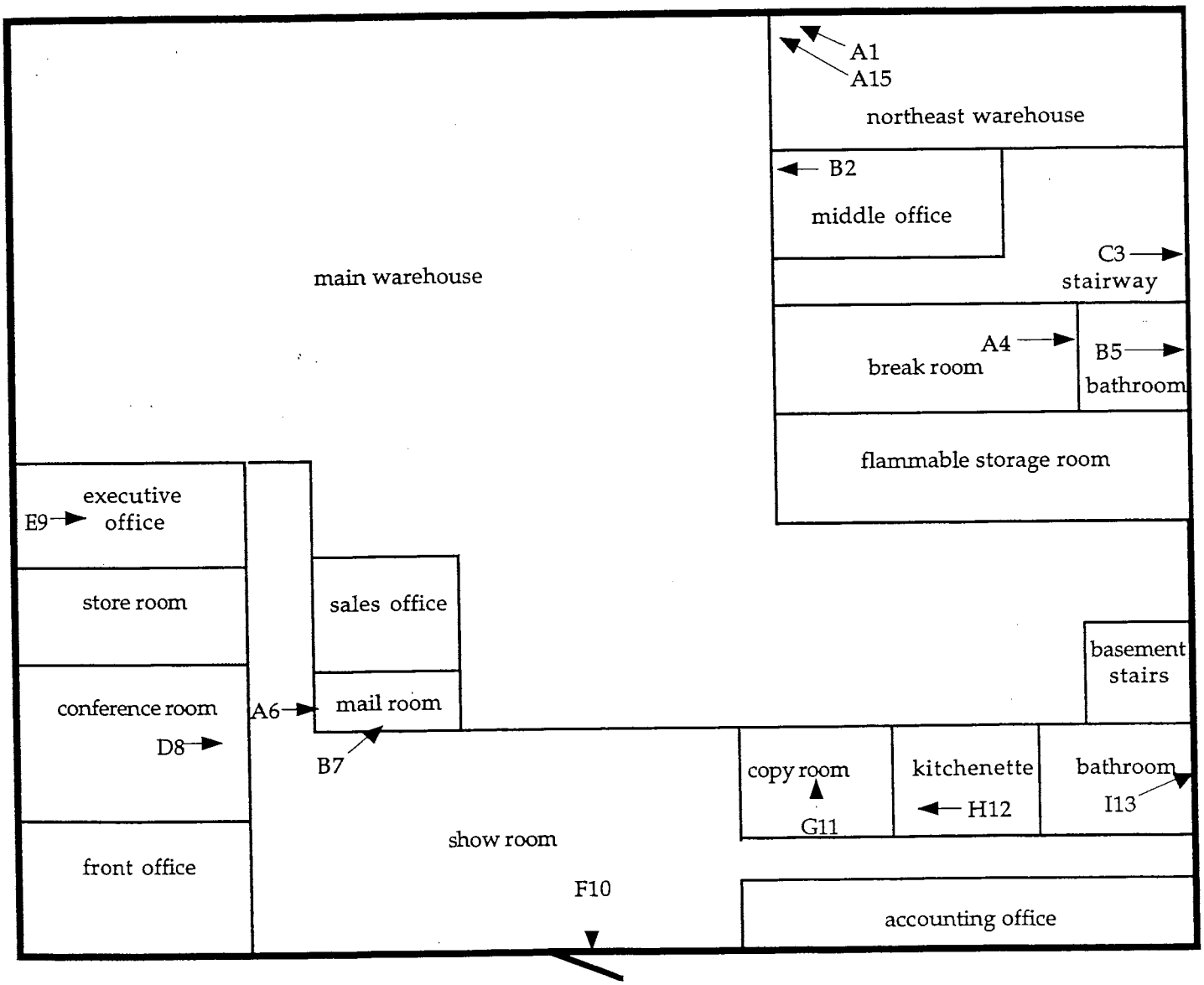

Drawing Not To Scale

Appendix A

Survey Documents

ASBESTOS SURVEY CHECKLIST

(This checklist is modified slightly from the SCAPCA-provided checklist).

The following is a checklist to help an AHERA Building Inspector perform a thorough Asbestos Survey:

	Yes	No
I. Qualifications:		
Does Your Survey Include:		
• Inspecting Company: Lambert Group, Inc	X	
• Inspector Name: Andrea Simmons	X	
• Phone #: (509) 536-9676	X	
• Certification #: 14-3390	X	
• Certification expiration date: 1-20-2001	X	
• Laboratory name: QuanTEM	X	
• Address: Oklahoma City, OK	X	
• Certification #: 101948-0	X	
II. Survey Preparation and Building Description		
Have You Reviewed:		
• Previous surveys: Yes	X	
• Specifications: None provided		X
• Building drawings: None provided		X
• Other:		X
Have You Included:		
• Approximate year of construction: 1945	X	
• Size (sq. ft.): 15,000 square feet	X	
• Use: Commercial building with office and warehouse areas	X	
• Number of floors: 1 main floor with a loft and a partial basement	X	
• Other: Not applicable		X
Does Your Survey Include:		
• HVAC:	X	
• Mechanical spaces:	X	
• Plumbing/pipe chases:	X	
• Floors, walls and ceilings:	X	
• Roofing and siding:		X
• Insulation and fireproofing:	X	
• Caulking, mastics, putty and misc.:	X	
• Other: Not applicable		X
Have You Identified:		
• Areas deemed "inaccessible:" Not applicable		X
• Other areas not inspected: None		X
Have you taken the correct number of samples:*	X	

** Remember: Only a single sample is required to document that a suspect material is ACM. The number of samples required to demonstrate that a suspect material does not contain asbestos is determined by the material type and measured quantity. See the specific categories listed on the worksheet.*

This "Asbestos Survey Checklist" is from SCAPCA's "Survey Guidelines" issued December, 1998.

SAMPLING WORKSHEET

Date 2-9-2000 **Inspector** Andrea Simmons **Site Address** 411 E Sprague, Spokane, WA

Homogeneous Surfacing Material Not Applicable.

Material Type		Location	Amt.	Presumed ACM	1 Sample Positive	≤1000 sq. ft. 3 Samples	>1000 sq. ft. ≤ 5000 sq. ft. 5 Samples	>5000 sq. ft. 7 Samples	Result + or -
	#1			☐	☐	☐	☐	☐	
	#2			☐	☐	☐	☐	☐	
	#3			☐	☐	☐	☐	☐	
	#4			☐	☐	☐	☐	☐	
	#5			☐	☐	☐	☐	☐	

Homogeneous Thermal System Insulation Not Applicable.

Material Type		Location	Amt.	Presumed ACM	1 Sample Positive	3 Samples	Result + or -
	#1			☐	☐	☐	
	#2			☐	☐	☐	
	#3			☐	☐	☐	
	#4			☐	☐	☐	
	#5			☐	☐	☐	

Homogeneous Patched Thermal Insulation Not Applicable.

Material Type		Location	Amt.	Presumed ACM	1 Sample if < 6 ln. ft. or sq. ft.	3 Samples	Resu + or -
	#1			☐	☐	☐	
	#2			☐	☐	☐	
	#3			☐	☐	☐	
	#4			☐	☐	☐	
	#5			☐	☐	☐	

Mechanical System Insulation Not Applicable.

Material Type		Location	Amt.	Presumed ACM	1 Sample Positive	No. of Samples*	Result + or -
	#1			☐	☐		
	#2			☐	☐		
	#3			☐	☐		
	#4			☐	☐		
	#5			☐	☐		

Miscellaneous Materials (Friable)

Material Type		Location	Amt.	Presumed ACM	1 Sample Positive	No. of Samples*	Result + or -
fiberglass backing	#1	insulation in lofts		☐	☐	1	—
ceiling tile	#2	SALES OFFICES, CONFERENCE ROOM, STORAGE ROOM		☐	☐	1	—
ceiling tile	#3	executive office		☐	☐	1	—
ceiling tile	#4	kitchenette, copy room, bathroom		☐	☐	1	—
	#5			☐	☐		
	#6			☐	☐		

Miscellaneous Materials (Non-Friable)

Material Type		Location	Amt.	Presumed ACM	1 Sample Positive	No. of Samples*	Resu + or -
Plaster	#1	VARIOUS LOCATIONS		☐	☐	4	—
Sheetrock, tape joint compound	#2	VARIOUS LOCATIONS		☐	☐	4	—
	#3			☐	☐	1	—
12" Floor tile	#4	Show room floor		☐	☐	1	—
12" Floor tile MASTIC	#5	show room floor		☐	☐	1	—

CHECK BOX WHERE APPROPRIATE

*** Must be more than one (1)**

SAMPLING WORKSHEET continued

Date 2.9.2002 Inspectors Name Andrea Simmons Site Address 411 E. Sprague, Spokane WA

Miscellaneous Materials (non-Friable)

Material Type		Location	Amt.	Presumed ACM	No. of Samples	Result + or -
9" Floor tile	#6	Copy Room			1	+
9" Floor tile Mastic	#7	Copy Room			1	–
12" Floor tile	#8	Bathroom			1	–
	#9					
	#10					
	#11					
	#12					
	#13					
	#14					
	#15					
	#16					
	#17					
	#18					
	#19					
	#20					
	#21					
	#22					
	#23					
	#24					
	#25					

Appendix B

Laboratory Results

QUANTEM LABORATORIES ®
2033 Heritage Park Drive
Oklahoma City, OK 73120
Ph. (405) 755-7272
Fax (405) 755-2058

Polarized Light Microscopy Asbestos Analysis Report

QuanTEM Set ID: 0002P090036
Date Received: February 9, 2000

Client: Lambert Group, Inc.
Account Number: A090

Analyzed By: Joe Melton
Methodology: EPA 600/M4-82-020

Project: Building Maintenance Supply
Project Location: 411 E. Sprague, Spokane-WA
Project No.: A2000 015a

QuanTEM Sample ID	Client Sample ID	Composition	Color / Description	Asbestos	Non-Asbestos Fiber	Other
1	A1	homogeneous	white plaster, ceiling NE warehouse	asbestos not present	animal hair <1%	
2	B2	homogeneous	white/tan shtrc/tape/joint cmpd. middle office	asbestos not present	cellulose 25%	
3	C3	homogeneous	silver/tan fbrgls bkng. warehouse loft	asbestos not present	cellulose 45%	
4	A4	homogeneous	white plaster, break room	asbestos not present	animal hair <1%	
5	B5	homogeneous	blue/white shtrck/joint cmpd. bathroom	asbestos not present	cellulose 25% glass fiber 10%	
6	A6	homogeneous	white plaster, hall	asbestos not present	N/A	
7	B7	homogeneous	white sheetrock ceiling, mail room	asbestos not present	cellulose 15% glass fiber 10%	
8	D8	homogeneous	white drop ceiling tile, 2x4 conferance rm	asbestos not present	cellulose 30% mineral wool 30%	perlite 30%
9	E9	homogeneous	white/tan drop ceiling tile, 2x4 exec. rm	asbestos not present	cellulose 70%	
10	F10A	homogeneous	white 12" floor tile, show rm	asbestos not present	N/A	
11	F10B	homogeneous	yellow floor tile mastic	asbestos not present	cellulose 5%	

J. Melton
Reviewed and Approved

February 9, 2000
Date

Note: Structures denoted as being "<5µ" refer to the structures whose length is from 0.5µm to 4.9µm.
QuanTEM is a NVLAP-accredited TEM and PLM laboratory (Lab Code 101959). This report relates only to the specific items tested.
NVLAP accreditation applies only to AHERA analysis [40 CFR Ch. I (1-1-87 ed.) Part 763, Appendix A to Subparts E and F].
This report may not be used to claim product endorsement by NVLAP or any other agency of the U.S. Government.

QUANTEM® LABORATORIES
2033 Heritage Park Drive
Oklahoma City, OK 7312(
Ph. (405) 755-7272
Fax (405) 755-2058

Polarized Light Microscopy Asbestos Analysis Report

QuanTEM Set ID: 0002P090066
Date Received: February 9, 2000

Client: Lambert Group, Inc.
Account Number: A090

Analyzed By: Joe Melton
Methodology: EPA 600/M4-82-020

Project: Building Maintenance Supply
Project Location: 411 E. Sprague, Spokane-WA
Project No.: A2000 015a

QuanTEM Sample ID	Client Sample ID	Composition	Color / Description	Asbestos	Non-Asbestos Fiber	Other
12	G11A	homogeneous	brown 9" floor tile, copy rm	asbestos present chrysotile 15%	N/A	
13	G11B	homogeneous	black floor tile mastic	asbestos not present	cellulose 5%	
14	H12	homogeneous	white drop ceiling tile, 2x4- kitchenette	asbestos not present	cellulose 30% mineral wool 30%	perlite 30%
15	I13	homogeneous	white 12" floor tile, bathroom	asbestos not present	N/A	
16	B14	homogeneous	white shtrck/tape/ joint cmpd. copy rm	asbestos not present	cellulose 25%	
17	A15	homogeneous	white plaster ceiling, NE warehouse	asbestos not present	animal hair <1%	

Joe Melton
Reviewed and Approved

February 9, 2000
Date

Note: Structures denoted as being "<5µ" refer to the structures whose length is from 0.5µm to 4.9µm.
QuanTEM is a NVLAP-accredited TEM and PLM laboratory (Lab Code 101959). This report relates only to the specific items tested.
NVLAP accreditation applies only to AHERA analysis [40 CFR Ch. I (1-1-87 ed.) Part 763, Appendix A to Subparts E and F].
This report may not be used to claim product endorsement by NVLAP or any other agency of the U.S. Government.

Lambert Group, Inc
Environmental Scientists & Engineers

Asbestos Inspection Log
Chain of Custody

Project Name/Number: Building Maintenance Supply A2000 015a

Project Location: 411 E Sprague, Spokane WA

Inspector/Inspection Date: ANDREA Simmons

Laboratory: Quantem **Methodology:** PLM **Turn Around Time:** 24 hours

~~POSITIVE STOP ANALYSIS~~

	Sample ID	Functional Space (Floor/room)	Homogeneous System (Type)	Gross Appearance	Condition	Friable Y/N	Comments
1	A1	NE Warehouse	Plaster ceiling	1/2" off white on lathe	D	N	isolated damage
2	B2	Middle Office	Sheetrock, tape, joint compound	white	D	N	isolated damage
3	C3	WAREHOUSE LOFT	F. glass backing	silver paper	ND	Y	
4	A4	breakroom	plaster	1/2" off white	D	N	isolated damage
5	B5	bathroom	sheetrock, joint compound	painted blue	ND	N	
6	A6	HALL	plaster	1/4" off white	ND	N	
7	B7	Mail Room	sheetrock ceiling	white textured paint	ND	N	
8	D8	Conference Room	Drop ceiling tile	2'x4'	ND	Y	
9	E9	Executive office	Drop ceiling tile	2'x4'	ND	Y	WOOD COMPOSITE
10	F10A	Show Room	12" Floor tile	White w/ gray specs	ND	N	
11	F10B	Show Room	Floor tile MASTIC	BLACK	ND	N	
12	G11A	Copy Room	9" Floor tile	brown w/ yellow & orange	ND	N	
13	G11B	Copy Room	Floor tile Mastic	BLACK	ND	N	
14	H12	Kitchenette	drop ceiling tile	2'x4'	ND	Y	
15	I13	Bathroom	12" FLOOR TILE	white w/ brown	ND	N	
16	B14	Copy Room	sheetrock, tape joint compound		ND	N	
17	A15	NE Warehouse	Plaster Ceiling	1/2" off white on lathe	D	N	isolated damage

Relinquished by: [signature] Date: 2.8.2000

Received by: Brandy Letts (Quantem) Date: 02/09/00 1000

1817 East Springfield
Spokane, WA 99202

Email: Info@LambertGroupInc.com

(509) 536-967-
FAX (509) 536-650-

United States Department of Commerce
National Institute of Standards and Technology

NVLAP®

ISO/IEC GUIDE 25:1990
ISO 9002:1987

Certificate of Accreditation

DEPARTMENT OF COMMERCE ★ UNITED STATES OF AMERICA ★

QUANTEM LABORATORIES, LLC

OKLAHOMA CITY, OK

is recognized under the National Voluntary Laboratory Accreditation Program for satisfactory compliance with criteria established in Title 15, Part 285 Code of Federal Regulations. These criteria encompass the requirements of ISO/IEC Guide 25 and the relevant requirements of ISO 9002 (ANSI/ASQC Q92-1987) as suppliers of calibration or test results. Accreditation is awarded for specific services, listed on the Scope of Accreditation for:

BULK ASBESTOS FIBER ANALYSIS

September 30, 2000
Effective through

For the National Institute of Standards and Technology

NVLAP Lab Code: 101959-0

NVLAP-01C (11-96)

Appendix C

Qualifications of Environmental Professionals

Certificate of Completion

This certifies that:

Andrea Simmons

Has completed the course work which meets the criteria required for EPA/AHERA (TSCA Title II) Approved Reaccreditation and NESHAPs regulation training for

AHERA Inspector Refresher

Darin Wirth, Course Director

ATC ASSOCIATES INC.

The Environmental Institute

Certificate # 14 - 3390
Certificate Expiration Date: 01/07/00
Course Date: 01/07/99

11825 SW Greenburg Road, Suite 2B, Tigard, Oregon 97223 (503)684-0525

I received refresher training from ATC on 1/20/2000. My current certifications will be provided as soon as they are received from ATC.

Andrea Simmons

Appendix D

November 1992 Asbestos Sampling

Lambert Group, Inc

Environmental Scientists & Engineers

November 5, 1992

Mr. Harvie Baldwin
Baldwin Signs and Displays
E. 411 Sprague Avenue
Spokane, WA 99202

RE: Asbestos Sampling and Soil Test Pits
Baldwin Sign Property/E. 411 Sprague
Lambert Project Number: E9269

Dear Mr. Baldwin:

This letter presents our observations and the results from asbestos sampling and soil test pit excavations at the Baldwin Signs and Displays, Inc. property at E. 411 Sprague Avenue in Spokane, Washington.

Field Work: Claud Patterson, a geologist with the Lambert Group, was present on the subject property during the excavation of three test pits on November 2, 1992. The test pits were dug using a backhoe. The excavation work was performed by Rob's Demolition.

All three excavations met refusal on basalt rock at depths ranging from six inches to two feet. No soil samples were collected due to the shallow depth of the rock. No evidence of petroleum contamination was observed.

Doug Ladwig, who is a certified AHERA asbestos inspector, sampled five suspect asbestos-containing materials in the building on the subject property. This work was performed on November 4, 1992. The materials sampled were:

- spray-on ceiling in lobby
- vinyl sheet backing in lobby
- 9"X 9" floor tile in lobby area
- 9"X 9" floor tile in offices
- wall material on front of building

Only the 9"X 9" floor tile in both the lobby area and the offices contains asbestos. These materials are non-friable and in good condition (see Laboratory Results).

The suspect asbestos-containing boiler jacket that was observed during the Phase I site reconnaissance was not present when Mr. Ladwig did the sampling work on November 4, 1992. No suspect asbestos-containing materials were observed in the boiler room.

1817 East Springfield
Spokane, WA 99202

Telephone (509) 536-9676
Fax (509) 536-6504

Conclusions: Since the subject property and the area surrounding it are on solid basalt rock, the potential for migration of petroleum contamination to the subject property from surrounding underground storage tanks (USTs) is low.

The only asbestos-containing materials are the 9"X 9" floor tile in the lobby area and the offices. These materials are non-friable and in good condition. These materials should be maintained in good condition. Also, certain precautions need to be taken with this material during remodeling or demolition. Removal of the material cannot be by mechanical methods (i.e. cutting, sanding, sawing).

We recommend no further environmental investigation at this property.

Please contact us at (509) 536-9676 if you have any questions or comments. We appreciate the opportunity to be of service to you.

Sincerely,

Claud W. Patterson
Geologist

Reviewed by,

Jeff Lambert, P.E.
Principal Environmental Engineer

RECEIVED NOV 1 2 1992

Professional Service Industries, Inc.

REPORT OF BULK SAMPLE ANALYSIS FOR ASBESTOS

TESTED FOR: The Lambert Group
Attn: Jeff Lambert
E. 1817 Springfield
Spokane, WA 99202

PROJECT: E9269 - [redacted]
E. 411 Sprague, Spokane,

PAGE: 1 of 2

OUR REPORT NO.: 727-29366-1

DATE: November 5, 1929

METHOD: PLM with Dispersion Staining

Laboratory No.	B92-4580	B92-4581	B92-4582
Sample ID No.	9269-1	9269-2	9269-3
Additional Identification Information	Front of building	Sheet vinyl & mastic	9"x9" floor tile with mastic
Gross Appearance/Texture	Friable	Friable	Non Friable
Is it homogeneous?	Yes	No	No
Obvious layers?	No	Yes	Yes
Is it fibrous?	Trace	Yes	Yes
Sample Color	White	Tan/White	Red/Black
Is Asbestos Present?	No	No	Yes
ASBESTOS (Type & Percent) 1. Chrysotile 2. Amosite 3. Crocidolite 4. Other (specify)	N.D.	Backing: N.D. Mastic: N.D.	Tile: 1: 1-5% Mastic: N.D.
TOTAL PERCENT ASBESTOS PRESENT IN SAMPLE	N.D.	N.D.	1-5%
Other Fibrous Materials (Type & Percent) 1. Fibrous Glass/ Mineral Wool 2. Cellulose 3. Synthetic 4. Other (specify)	3: Trace	Backing: 2: 25-30% 3: 10-15%	2: 5-10% in mastic

COMMENTS: Results relate only to items tested. No part of this report may be reproduced except with approval of P.S.I. We will dispose of any bulk samples not claimed within 60 days of this report.
N.D. = None Detected

Respectfully submitted
PROFESSIONAL SERVICE INDUSTRIES, INC.

Analyzed by: Karen Drader 11/5/92

Sampled & Identified by: Client

130 North Stone Street • Spokane, WA 99202 • Phone: 509/535-3571 • Fax: 509/535-1267

Professional Service Industries, Inc.

REPORT OF BULK SAMPLE ANALYSIS FOR ASBESTOS

ESTED FOR: The Lambert Group
Attn: Jeff Lambert
E. 1817 Springfield
Spokane, WA 99202

PROJECT: E-9269 - Baldwin Sign Co.
East 4111 Sprague
Spokane, WA

DATE: November 5, 1992

OUR REPORT NO.: 727-29366-1

ETHOD: PLM with Dispersion Staining

Laboratory No.	B92-4583	B92-4584	
Sample ID No.	9269-4	9269-5	
Additional Identification Information	9"x9" floor tile with mastic	Spray-on white ceiling	
Gross Appearance/Texture	Non Friable	Friable	
Is it homogeneous?	No	Yes	
Obvious layers?	Yes	No	
Is it fibrous?	Yes	Yes	
Sample Color	Brown/Black	White	
Is Asbestos Present?	Yes	No	
ASBESTOS (Type & Percent) 1. Chrysotile 2. Amosite 3. Crocidolite 4. Other (specify)	Tile: 1: 3-7% Mastic: N.D.	N.D.	
TOTAL PERCENT ASBESTOS PRESENT IN SAMPLE	3-7%	N.D.	
Other Fibrous Materials (Type & Percent) 1. Fibrous Glass/ Mineral Wool 2. Cellulose 3. Synthetic 4. Other (specify)	Mastic: 2: 5-10%	2: 20-25%	

COMMENTS: Results relate only to items tested. No part of this report may be reproduced except with approval of P.S.I. We will dispose of any bulk samples not claimed within 60 days of this report.
N.D. = None Detected

Respectfully submitted
PROFESSIONAL SERVICE INDUSTRIES, INC.

Analyzed by: Karen Drader 11/5/92

Sampled & Identified by: Client

130 North Stone Street • Spokane, WA 99202 • Phone: 509/535-3571 • Fax: 509/535-1267

CITY OF SPOKANE
BUILDING DIVISION

808 West Spokane Falls Blvd, Spokane WA 99201-3343
(509) 625-6300, FAX (509) 625-6124

INSPECTION REPORT

FORM #153 REV 12/99

INSPECTION REQUESTED _____ DATE _____

NAME _____ PHONE _____

ADDRESS _____ **PERMIT NUMBERS** _____

CITY & STATE _____

- [x] NO CODE VIOLATIONS OBSERVED
- [ ] NOT ACCESSIBLE — NO INSPECTION MADE — CALL FOR REINSPECTION APPOINTMENT
- [ ] CORRECTIONS ESSENTIAL-**DO NOT COVER** UNTIL REINSPECTED

Demo. Interior C.M.U. / wood walls
Removed, From site OK

INSPECTOR Rudy Naccarato INSPECTOR TELEPHONE _____ INSP. DATE 2/22/00

PROJECT ADDRESS E. 411 Sprague TIME _____

CONTRACTOR

Lambert Group, Inc
1817 East Springfield #D
Spokane, WA 99202
(509) 536-9676 Fax 536-6504

Invoice

DATE	INVOICE NO.
2/15/00	2000-15A

BILL TO	PROJECT LOCATION
Building Maintenance Supply 411 East Sprague Spokane, WA 99202 Attn: Bob Mackie	411 East Sprague

TERMS	PROJECT	BILLING TYPE	AUTHORIZATION	PROG. BILL DATES
Due on receipt	2000-015a 411 E...	Lump Sum	Contract	

DESCRIPTION	RATE	QTY	AMOUNT
Asbestos Survey	300.00		300.00
Asbestos Samples	30.00	17	510.00
8070			
ck # 4699 2-21-00			
All work is complete!		**Total**	$810.00

"Lambert Group, Inc. Federal Tax ID is 91-1687101. The Lambert Group is exempt from backup withholding."

ERLING
VINGS BANK

APPLICANT'S ENVIRONMENTAL QUESTIONNAIRE AND DISCLOSURE STATEMENT

Date: 7.16.01

Lender's Name: STERLING SAVINGS BANK

Owner's Name: Robert & Cindy Mackie / Dave Robinson & Robin

Applicant's Name: Same

Property Location: 411 E. Sprague

Spokane, Wa 99202

A. Current/Former Uses of the Property

1. Names of current and all former owners:

Robert & Cindy Mackie / Dave Robinson - Current

Harvey Baldwin / Farmer

2. Description of current use(s) of the Property: (If other than office use exclusively, please provide name(s) of current occupant(s) and date(s) of occupancy.)

Distribution of Janitorial Supplies

3. Date of completion of original construction and any substantial renovations (including tenant improvements):

1945 & 1946

4. Name(s) of previous occupant(s):

Harvey Baldwin

A. Current/Former Uses of the Property *(continued)*

5. Description of previous use(s) of the Property:

SIGN MFG.

6. Description of uses of adjacent properties:

7. Do any of the following lie within a one block radius of the Property?

NO

a) Superfund or State clean-up sites.

b) Suspected contamination sites.

c) Operating land fills.

d) Industrial or waste water discharge to surface waters that run through or border Property.

e) Sewage treatment plants.

8. To your knowledge, have any enforcement actions been taken against neighboring property owners that may involve seepage, leaching, or migration of contaminants to the Property? If so, please provide details and copies of records (if available).

NO

9. To your knowledge, have any neighboring property owners been reported to any governmental agency for environmental concerns?

NO

10. To your knowledge, do any neighboring property owners generate, handle, or store hazardous materials? If so, please provide details.

NO

Asbestos

1. Is there asbestos currently in any of the construction materials contained in the building(s)?

NO

2. If so, has a survey been conducted to assess the type, amount, location and condition of asbestos? (If so, please attach a copy of any survey report.)

Survey Report / yes

3. Have asbestos air samples been taken? If so, what are the results?

See Report

C. Polychlorinated Biphenyls ("PCB's")

1. Have polychlorinated biphenyls ("PCB's") been used in electrical transformers, capacitors or other equipment at the Property?

NO

2. If so, please describe the use and quantity of PCB's used on the Property.

D. Fuel/Chemical Storage Tanks, Drums and Pipelines

1. a) Are there any aboveground diesel, fuel oil or other chemical storage tanks on the Property? NO

   b) Are there any underground diesel, fuel oil or other chemical storage tanks on the Property? NO

2. If so, please describe substances stored and capacity of tank(s).

D. Fuel/Chemical Storage Tanks, Drums and Pipelines *(continued)*

3. Have the tanks been inspected or tested for leakage? When was the most recent test? What were the results?

4. Are any other chemicals stored on the Property in drums or other containers? If so, please describe the substances, quantities stored, and types of containers.

Cleaning Chemicals

5. Have there been any spills, leaks, or other releases of chemicals on the Property? If so, please describe the chemicals and quantities released, any cleanup measures taken, and the results of any soil or ground water samples performed to detect the presence of the chemicals spilled, leaked, or released on the Property.

NO

6. Please attach copies of any permits or licenses pertaining to the use, storage, handling, or disposal of chemicals on the Property.

   a) Have any legal or administrative actions been brought against the business or its officers for violation of any such permits? If so, please describe in detail.

NO

E. Air Emissions

1. Describe air emissions from each source of air pollutants, including fuel burning equipment (describing types of fuel burned), on the Property.

NONE

2. Describe air pollution control equipment used to reduce emissions for each source of air emissions.

NONE

3. Are air emissions monitored? If so, indicate frequency of monitoring.

E. Air Emissions *(continued)*

4. Please attach copies of any air permits or licenses pertaining to operations on the Property.

   a) Have any legal or administrative actions been brought against the business or its officers for violation of any such permits? If so, please describe in detail.

NO

F. Water Discharges

1. List all sources of waste water discharges to surface waters, septic systems, or holding ponds.

NONE / NORMAL WATER USAGE

2. List all sources of waste water discharges to public sewer systems.

NORMAL / BATHROOM / LUNCHROOM WATER

3. For each discharge, list the average daily flow.

4. Please attach copies of any water discharge permits or licenses pertaining to operations on the Property.

NONE

5. What is the source of drinking water for all properties owned by the business?

CITY WATER

F. Water Discharges *(continued)*

6. Is there a surface or ground water source adjacent to any Property owned by the business? If so, please describe.

NO

7. List all operable wells providing drinking water which may be impacted by disposal of chemicals on Property owned by the business.

NONE

8. Does the business or its officers carry insurance for claims arising out of hazardous or dangerous water contamination? If so, please attach a copy of the policy provision pertaining thereto.

NO / NO NEED

G. Waste Disposal

1. Describe the types of liquid wastes (other than waste water described in "F" above) and solid wastes generated at the Property.

NONE

2. Describe how the liquid and solid wastes generated at the Property are disposed.

3. Please attach copies of any waste disposal permits or licenses pertaining to operations on the Property.

   a) Have any legal or administrative actions been brought against the business or its officers for violation of any such permits? If so, please describe in detail.

NO

H. If the Property has been or is being used for industrial purposes, the following additional information should be provided:

1. Has the Property been used for disposal of any liquid or solid wastes? If so, describe the location of all disposal sites, the type of wastes disposed at each side, the results of any soil or ground water samples taken in the vicinity of each site, and the manner in which each site not presently in use was closed.

NONE

2. Have evaporation or storage ponds been located on the Property? If so, describe the location of all ponds, the type of wastes placed in each pond, the results of any soil or ground water samples taken in the vicinity of each pond, and the manner in which each pond not presently in use was closed.

NO

3. Have waste water treatment facilities, such as acid neutralization vaults, been located on the Property? If so, please describe the location of all facilities, the type of wastes treated in each facility, the results of any soil or ground water samples taken in the vicinity of each facility, and the manner in which each facility not presently in use was closed.

NO

4. Are there raw chemicals or waste chemical storage areas on the Property? If so, please describe the location of all such areas, the type of products or wastes stored in each area, the results of any soil or ground water samples taken in the vicinity of each area, and the manner in which each area not presently in use was closed.

NO

I. If the Property has been or is used for agricultural purposes, the following additional information should be provided:

1. Have pesticides, herbicides, or other agricultural chemicals been applied to the Property? If so, please describe the locations where such pesticides, herbicides or chemicals were applied, the type of pesticides, herbicides or chemicals applied in each area, and the results of any soil or ground water analysis performed to detect pesticides, herbicides or chemicals used at the site.

Property NONE Agr.

2. Have pesticides, herbicides or other agricultural chemicals been mixed, formulated, rinsed, or disposed of on the Property? If so, please describe the locations where such pesticides, herbicides or chemicals were mixed, formulated, rinsed or disposed, the type of pesticides, herbicides or chemicals mixed, formulated, rinsed or disposed of at each location, and the results of any soil or ground water analysis performed to detect pesticides, herbicides or chemicals mixed, formulated, rinsed or disposed at the site.

J. Miscellaneous

1. Have the business, its officers or agents, etc., ever been joined in any citizen environmental suits concerning this Property? If so, provide details.

NO

2. Describe all records pertaining to the environment that are maintained by the business.

None Required

3. List all environmental reports submitted to any applicable agency, public or private.

See Question #2

4. Is the Property designated, or being considered for designation, as a federal Hazardous Waste Site?

NO

5. Have the business, its officers or agents, etc., ever been or are now being considered as potentially responsible for any environmental or hazardous waste clean-up requirements?

NO

As the present owner of the Property or as an officer or a general partner of the present owner of the Property (or the duly authorized representative of such owner), I am familiar with all of the operations presently conducted on the Property, have made a diligent inquiry into the former uses of the Property and hereby certify to and for the benefit of the Lender that to the best of my knowledge, information and belief the information disclosed above is true and correct.

Name

Pres

Title

7.16.01

Date

Lambert Group, Inc

Environmental Scientists & Engineers

February 7, 2000

Mr. Bob Mackie
411 East Sprague
Spokane, WA 99202
509-747-1970
Fax 509-747-2951

RE: Asbestos Survey for 411 East Sprague, Spokane, Washington

Dear Mr. Mackie:

This letter is a brief proposal to complete an asbestos survey for the commercial building located at 411 East Sprague, Spokane, Washington. The work will comply with the Spokane County Air Pollution Control Authority (SCAPCA) requirements. It is our understanding that the building is going to be remodeled to increase warehouse space. The Lambert Group is referred to as the Consultant and the signatory to this letter is hereinafter referred to as the Client.

Scope of Work: The scope of work will consist of the identification of asbestos-containing materials in accordance with SCAPCA requirements with the exceptions noted below. All inspections will be conducted by EPA-accredited asbestos inspector. Sampling of the suspect ACM will be conducted as part of the inspection. The analysis of collected samples for asbestos content will be performed by a laboratory accredited by the National Voluntary Laboratory Accreditation Program (NVLAP). When the laboratory analyses are completed, the inspector will review the results and recommend whether further analyses are required in order to obtain credible results. A summary letter report detailing the findings of these surveys will be sent within two weeks of the notice-to-proceed.

No roof samples will be taken. The asbestos survey will not be destructive except for those parts of the building where renovation is planned. Destructive testing means that holes will be made in building materials to access concealed areas of the building. No hazard assessment, quantification, abatement project design or cost estimate will be completed as part of this scope of work but if these services are required after the asbestos survey is completed they can be added as additional work items.

Fees: A base fee of $300.00 will be charged for this work. In addition, there will be a per-sample fee of $30.00.

Client Responsibility: We expect that the Client will provide any previous asbestos surveys, specifications, as-built building drawings and an escort who is familiar with the building. The escort should also be able to provide access to all areas of the building and ladders or other equipment that might be required to gain that access. The Client shall sign a copy of this letter which is considered to be the notice-to-proceed. The

Limitation of Liability: Consultant agrees to perform the services under this agreement in accordance with the degree of care and skill ordinarily exercised under similar circumstances by reputable members of the profession practicing in the same or similar locality; however, it is acknowledged by the Client that hazardous materials and/or substances may be concealed in the construction, masked by other materials or coverings, buried in the ground or in some other manner undetectable to the Consultant, even through the exercise of due diligence. Because of the potential for liability in connection with the performance of the services hereunder, the Consultant is unwilling to engage in said services without limiting its liability as set forth hereinafter. The Client acknowledges said concern and by execution of this agreement specifically agrees that the Consultant's liability under this agreement, whether in contract or in tort, is limited to $50,000.

Third Party Liability: This agreement and all work performed or data produced or made available by the Consultant to the Client is solely for the benefit of the parties hereto and regulatory agencies but the work does not inure to the benefit of any other third party including contractors working on the building.

If you are in agreement with the Lambert Group proceeding with this scope-of work, please sign one copy of this letter and return to us. You may FAX the authorization to (509) 536-6504. Thank you for considering the Lambert Group.

Sincerely,

Andrea Simmons
Environmental Scientist

Accepted by: _____ 2.11.00
date

Printed Name: Robert Mackie

Title: Pres

Company: Building Maint. Supply Co

Address: 411 E Sprague Spokane, Wa

Telephone/FAX: 509 747 1970 / 509 747 2951

RECEIVED NOV 1 2 1992

Professional Service Industries, Inc.

REPORT OF BULK SAMPLE ANALYSIS FOR ASBESTOS

TESTED FOR: The Lambert Group
Attn: Jeff Lambert
E. 1817 Springfield
Spokane, WA 99202

PROJECT: E9269 - [redacted].
E. 411 Sprague, Spokane,

PAGE: 1 of 2

DATE: November 5, 1929

OUR REPORT NO.: 727-29366-1

METHOD: PLM with Dispersion Staining

Laboratory No.	B92-4580	B92-4581	B92-4582
Sample ID No.	9269-1	9269-2	9269-3
Additional Identification Information	Front of building	Sheet vinyl & mastic	9"x9" floor tile with mastic
Gross Appearance/Texture	Friable	Friable	Non Friable
Is it homogeneous?	Yes	No	No
Obvious layers?	No	Yes	Yes
Is it fibrous?	Trace	Yes	Yes
Sample Color	White	Tan/White	Red/Black
Is Asbestos Present?	No	No	Yes
ASBESTOS (Type & Percent) 1. Chrysotile 2. Amosite 3. Crocidolite 4. Other (specify)	N.D.	Backing: N.D. Mastic: N.D.	Tile: 1: 1-5% Mastic: N.D.
TOTAL PERCENT ASBESTOS PRESENT IN SAMPLE	N.D.	N.D.	1-5%
Other Fibrous Materials (Type & Percent) 1. Fibrous Glass/ Mineral Wool 2. Cellulose 3. Synthetic 4. Other (specify)	3: Trace	Backing: 2: 25-30% 3: 10-15%	2: 5-10% in mastic

COMMENTS: Results relate only to items tested. No part of this report may be reproduced except with approval of P.S.I. We will dispose of any bulk samples not claimed within 60 days of this report.
N.D. = None Detected

Analyzed by: Karen Drader 11/5/92

Sampled & Identified by: Client

Respectfully submitted
PROFESSIONAL SERVICE INDUSTRIES, INC.

130 North Stone Street • Spokane, WA 99202 • Phone: 509/535-3571 • Fax: 509/535-1267

Professional Service Industries, Inc.

REPORT OF BULK SAMPLE ANALYSIS FOR ASBESTOS

TESTED FOR: The Lambert Group
Attn: Jeff Lambert
E. 1817 Springfield
Spokane, WA 99202

PROJECT: E-9269 - Baldwin Sign Co.
East 4111 Sprague
Spokane, WA

DATE: November 5, 1992

OUR REPORT NO.: 727-29366-1

METHOD: PLM with Dispersion Staining

Laboratory No.	B92-4583	B92-4584	
Sample ID No.	9269-4	9269-5	
Additional Identification Information	9"x9" floor tile with mastic	Spray-on white ceiling	
Gross Appearance/Texture	Non Friable	Friable	
Is it homogeneous?	No	Yes	
Obvious layers?	Yes	No	
Is it fibrous?	Yes	Yes	
Sample Color	Brown/Black	White	
Is Asbestos Present?	Yes	No	
ASBESTOS (Type & Percent) 1. Chrysotile 2. Amosite 3. Crocidolite 4. Other (specify)	Tile: 1: 3-7% Mastic: N.D.	N.D.	
TOTAL PERCENT ASBESTOS PRESENT IN SAMPLE	3-7%	N.D.	
Other Fibrous Materials (Type & Percent) 1. Fibrous Glass/ Mineral Wool 2. Cellulose 3. Synthetic 4. Other (specify)	Mastic: 2: 5-10%	2: 20-25%	

COMMENTS: Results relate only to items tested. No part of this report may be reproduced except with approval of P.S.I. We will dispose of any bulk samples not claimed within 60 days of this report.
N.D. = None Detected

Respectfully submitted
PROFESSIONAL SERVICE INDUSTRIES, INC.

Analyzed by: Karen Drader 11/5/92

Sampled & Identified by: Client

130 North Stone Street • Spokane, WA 99202 • Phone: 509/535-3571 • Fax: 509/535-1267

Certificate of Completion

This certifies that:

Andrea Simmons

Has completed the course work which meets the criteria required for EPA/AHERA (TSCA Title II) Approved Reaccreditation and NESHAPs regulation training for

AHERA Inspector Refresher

The Environmental Institute

Darin Wirth, Course Director

Certificate # 14 - 3390
Expiration Date: January 20, 2001
Course Date: January 20, 2000

11825 SW Greenburg Road, Suite 2B, Tigard, Oregon 97223 (503)684-0525

Appendix D HISTORICAL RECORDS

ENVIRONMENTAL LIEN SEARCH

Project Property: *12 N GRANT ST AND 411 E SPRAGUE AVE SPOKANE, WA 99202*
Order No: *21042900478*
Date Completed: *05/05/2021*

The following is the current property legal description (See deed for full legal description):

RAILROAD 1ST TO 3RD L27-28 B4 &VAC STP 10FT WD S OF& ADJ ALSO STP 2FT WD W OF&ADJ

Assessor's Parcel Number(s): 35173.1209

Environmental Risk Information Services
A division of Glacier Media Inc.
1.866.517.5204 | info@erisinfo.com | erisinfo.com

ENVIRONMENTAL LIEN REPORT

Order No: *21042900478*

The ERIS Environmental Lien Search Report provides results from a search of available current land title records for environmental cleanup liens and other activity and use limitations, such as engineering and institutional controls.

A network of professional, trained researchers, following established procedures, uses client supplied property information to:

- Search for parcel information and / or legal description
- Search for ownership information
- Research official land title documents recorded at jurisdictional agencies such as recorder's' office, registries of deeds, county clerks' offices, etc.
- Access a copy of the deed
- Search for environmental encumbrance(s) associate with the deed
- Provide a copy of any environmental encumbrance(s) based upon a review of keywords in the instrument(s) (title, parties involved and description)
- Provide a copy of the deed or cite documents reviewed

Thank You for Your Business
Please contact ERIS at **416-510-5204** or **info@erisinfo.com**
with any questions or comments

LIMITATION

This report is neither a guarantee of title, a commitment to insure, or a policy of title insurance. ERIS – Environmental Risk Information Services does not guarantee nor include any warranty of any kind whether expressed or implied, about the validity of all information included in this report since this information is retrieved as it is recorded from various agencies that make it available. The total liability is limited to the fee paid for this report.

ENVIRONMENTAL LIEN REPORT

Order No: *21042900478*

The ERIS Environmental Lien Search Report is intended to assist in the search for environmental liens filed in land title records.

TARGET PROPERTY INFORMATION

ADDRESS

12 N GRANT ST AND 411 E SPRAGUE AVE
SPOKANE, WA 99202

RESEARCH SOURCE

COUNTY: SPOKANE COUNTY RECORDER'S OFFICE

STATE: WASHINGTON STATE DEPARTMENT OF NATURAL RESOURCES

FEDERAL: UNITED STATES ENVIRONMENTAL PROTECTION AGENCY

DEED INFORMATION

Type of Instrument: QUIT CLAIM DEED

Grantor: ROBERT MACKIE, JR AND CINDY L MACKIE

Grantee: DR OR RM LLC

Deed Dated: 05/06/2015
Deed Recorded: 05/19/2015
Instrument: 6399633

LEGAL DESCRIPTION

RAILROAD 1ST TO 3RD L27-28 B4 &VAC STP 10FT WD S OF& ADJ ALSO STP 2FT WD W OF&ADJ

Assessor's Parcel Number (s): 35173.1209

ENVIRONMENTAL LIEN REPORT

Order No: *21042900478*

ENVIRONMENTAL LIEN

Environmental Lien: Found X Not Found

ACTIVITY AND USE LIMITATIONS (AULs)

AULs: Found X Not Found

LEASES

Comments: NONE IDENTIFIED.

05/19/2015 09:13:14 AM
Recording Fee $74.00 Page 1 of 3
Quit Claim Deed LAW OFFICE OF GN BERGH
Spokane County Washington

6399633

RETURN TO:
Law Office of GN Bergh
2006 South Post Street
Spokane WA 99203

QUITCLAIM DEED

THE GRANTORS, Robert Mackie, Jr. and Cindy L. Mackie, husband and wife, as to an undivided 50% interest, and David M. Robinson, and Robin K. Robinson, husband and wife, as to an undivided 50% interest, for and in consideration of mutual benefits, conveys and quitclaims to DR or RM LLC, a Washington limited liability company, the following described real estate together with all after-acquired title of Grantors therein, situated in the County of Spokane, State of Washington:

Lots 24, 25, 26, 27, 28, 31, 32, and 33, Block 4, First Addition to Third Addition to Railroad Addition, according to the plat recorded in Volume "C" of Plats, Page 23, in the City of Spokane, Spokane County Washington;

TOGETHER with those portions of vacated alley adjoining, described as follows:

Beginning at the Northeast corner of said Lot 33, thence North on the Northerly production of the East line of said Lot 33 a distance of 10 feet; thence West to a point 10 feet North of the Northwest corner of said Lot 31; thence South to the Northwest corner of said Lot 31; thence East along the North line of said Lots 31, 32 and 33 to the point of beginning;

ALSO: Beginning at the Southeast corner of said Lot 24; thence West 125 feet to the Southwest corner of said Lot 28; thence South 10 feet; thence East parallel with the South line of said Lots 24, 25, 26, 27, and 28 a distance of 125 feet; thence North 10 feet to the point of beginning;

TOGETHER with that portion of Grant Street, vacated, adjoining said Lot 28 and vacated alley described as follows:

Beginning at the Northwest corner of said Lot 28; thence West 2 feet; thence South on a line parallel with the West line of said Lot 28 to a point which is 10 feet South and 2 feet West of the Southwest corner of said Lot 28; thence East 2 feet; thence North along the West line of vacated alley and the. West line of said Lot 28 to the point of beginning.

Tax Parcel Nos 35173.1208 and 35173.1209

Dated as of the 6th day of May, 2015.

Robert Mackie, Jr.

David M. Robinson

Cindy L. Mackie

Robin K. Robinson

5/18/2015 KMH $10.00 2015061102

STATE OF WASHINGTON)
)ss.
County of Spokane)

On this day personally appeared before me Robert Mackie, Jr., to me known to be the individual described in and who executed the within and foregoing instrument, and acknowledged that he signed the same as his free and voluntary act and deed, for the uses and purposes therein mentioned.

GIVEN under my hand and official seal this 15th day of May, 2015

SHARON L REYNOLDS
MY COMMISSION EXPIRES
NOTARY
PUBLIC
JUNE 22, 2018
STATE OF WASHINGTON

Print Name: SHARON L REYNOLDS
Notary Public in and for the State of Washington,
residing at SPOKANE WA
Commission Expires: 6/22/18

STATE OF WASHINGTON)
)ss.
County of Spokane)

On this day personally appeared before me Cindy L. Mackie, to me known to be the individual described in and who executed the within and foregoing instrument, and acknowledged that she signed the same as her free and voluntary act and deed, for the uses and purposes therein mentioned.

GIVEN under my hand and official seal this 15th day of May, 2015

SHARON L REYNOLDS
MY COMMISSION EXPIRES
NOTARY
PUBLIC
JUNE 22, 2018
STATE OF WASHINGTON

Print Name: SHARON L REYNOLDS
Notary Public in and for the State of Washington,
residing at SPOKANE WA
Commission Expires: 6/22/18

SHARON L REYNOLDS
MY COMMISSION EXPIRES
NOTARY
PUBLIC
JUNE 22, 2018
STATE OF WASHINGTON

STATE OF WASHINGTON)
)ss.
County of Spokane)

On this day personally appeared before me David M. Robinson, to me known to be the individual described in and who executed the within and foregoing instrument, and acknowledged that he signed the same as his free and voluntary act and deed, for the uses and purposes therein mentioned.

GIVEN under my hand and official seal this 15th day of May, 2015

SHARON L REYNOLDS
MY COMMISSION EXPIRES
NOTARY
PUBLIC
JUNE 22, 2018
STATE OF WASHINGTON

Print Name: SHARON L REYNOLDS
Notary Public in and for the State of Washington,
residing at SPOKANE WA
Commission Expires: 6/22/18

STATE OF WASHINGTON)
)ss.
County of Spokane)

On this day personally appeared before me Robin K. Robinson, to me known to be the individual described in and who executed the within and foregoing instrument, and acknowledged that she signed the same as her free and voluntary act and deed, for the uses and purposes therein mentioned.

GIVEN under my hand and official seal this 15th day of May, 2015

SHARON L REYNOLDS
MY COMMISSION EXPIRES
NOTARY
PUBLIC
JUNE 22, 2018
STATE OF WASHINGTON

Print Name: SHARON L REYNOLDS
Notary Public in and for the State of Washington,
residing at SPOKANE WA
Commission Expires: 6/22/18

ENVIRONMENTAL LIEN SEARCH

Project Property: *12 N GRANT ST AND 411 E SPRAGUE AVE*
SPOKANE, WA 99202
Order No: *21042900478*
Date Completed: *05/05/2021*

The following is the current property legal description (See deed for full legal description):

RAILROAD 1ST TO 3RD ALL L24TO26 &L31TO33 B4 &10FT VAC ST P S OF&ADJ 24TO26 &10FT VAC STP N OF &ADJ 31TO33

Assessor's Parcel Number(s): 35173.1208

ENVIRONMENTAL LIEN REPORT

Order No: *21042900478*

The ERIS Environmental Lien Search Report provides results from a search of available current land title records for environmental cleanup liens and other activity and use limitations, such as engineering and institutional controls.

A network of professional, trained researchers, following established procedures, uses client supplied property information to:

- Search for parcel information and / or legal description
- Search for ownership information
- Research official land title documents recorded at jurisdictional agencies such as recorder's' office, registries of deeds, county clerks' offices, etc.
- Access a copy of the deed
- Search for environmental encumbrance(s) associate with the deed
- Provide a copy of any environmental encumbrance(s) based upon a review of keywords in the instrument(s) (title, parties involved and description)
- Provide a copy of the deed or cite documents reviewed

Thank You for Your Business
Please contact ERIS at **416-510-5204** or **info@erisinfo.com**
with any questions or comments

LIMITATION

This report is neither a guarantee of title, a commitment to insure, or a policy of title insurance. ERIS – Environmental Risk Information Services does not guarantee nor include any warranty of any kind whether expressed or implied, about the validity of all information included in this report since this information is retrieved as it is recorded from various agencies that make it available. The total liability is limited to the fee paid for this report.

ENVIRONMENTAL LIEN REPORT

Order No: *21042900478*

The ERIS Environmental Lien Search Report is intended to assist in the search for environmental liens filed in land title records.

TARGET PROPERTY INFORMATION

ADDRESS

12 N GRANT ST AND 411 E SPRAGUE AVE
SPOKANE, WA 99202

RESEARCH SOURCE

COUNTY: SPOKANE COUNTY RECORDER'S OFFICE

STATE: WASHINGTON STATE DEPARTMENT OF NATURAL RESOURCES

FEDERAL: UNITED STATES ENVIRONMENTAL PROTECTION AGENCY

DEED INFORMATION

Type of Instrument: QUIT CLAIM DEED

Grantor: ROBERT MACKIE, JR AND CINDY L MACKIE

Grantee: DR OR RM LLC

Deed Dated: 05/06/2015

Deed Recorded: 05/19/2015

Instrument: 6399633

LEGAL DESCRIPTION

RAILROAD 1ST TO 3RD ALL L24TO26 &L31TO33 B4 &10FT VAC ST P S OF&ADJ 24TO26 &10FT VAC STP N OF &ADJ 31TO33

Assessor's Parcel Number (s): 35173.1208

ENVIRONMENTAL LIEN REPORT

Order No: *21042900478*

ENVIRONMENTAL LIEN

Environmental Lien: Found X Not Found

ACTIVITY AND USE LIMITATIONS (AULs)

AULs: Found X Not Found

LEASES

Comments: NONE IDENTIFIED.

05/19/2015 09:13:14 AM
Recording Fee $74.00 Page 1 of 3
Quit Claim Deed LAW OFFICE OF GN BERGH
Spokane County Washington

6399633

RETURN TO:
Law Office of GN Bergh
2006 South Post Street
Spokane WA 99203

QUITCLAIM DEED

THE GRANTORS, Robert Mackie, Jr. and Cindy L. Mackie, husband and wife, as to an undivided 50% interest, and David M. Robinson, and Robin K. Robinson, husband and wife, as to an undivided 50% interest, for and in consideration of mutual benefits, conveys and quitclaims to DR or RM LLC, a Washington limited liability company, the following described real estate together with all after-acquired title of Grantors therein, situated in the County of Spokane, State of Washington:

Lots 24, 25, 26, 27, 28, 31, 32, and 33, Block 4, First Addition to Third Addition to Railroad Addition, according to the plat recorded in Volume "C" of Plats, Page 23, in the City of Spokane, Spokane County Washington;

TOGETHER with those portions of vacated alley adjoining, described as follows:

Beginning at the Northeast corner of said Lot 33, thence North on the Northerly production of the East line of said Lot 33 a distance of 10 feet; thence West to a point 10 feet North of the Northwest corner of said Lot 31; thence South to the Northwest corner of said Lot 31; thence East along the North line of said Lots 31, 32 and 33 to the point of beginning;

ALSO: Beginning at the Southeast corner of said Lot 24; thence West 125 feet to the Southwest corner of said Lot 28; thence South 10 feet; thence East parallel with the South line of said Lots 24, 25, 26, 27, and 28 a distance of 125 feet; thence North 10 feet to the point of beginning;

TOGETHER with that portion of Grant Street, vacated, adjoining said Lot 28 and vacated alley described as follows:

Beginning at the Northwest corner of said Lot 28; thence West 2 feet; thence South on a line parallel with the West line of said Lot 28 to a point which is 10 feet South and 2 feet West of the Southwest corner of said Lot 28; thence East 2 feet; thence North along the West line of vacated alley and the. West line of said Lot 28 to the point of beginning.

Tax Parcel Nos 35173.1208 and 35173.1209

Dated as of the 6th day of May, 2015.

Robert Mackie, Jr.

David M. Robinson

Cindy L. Mackie

Robin K. Robinson

5/18/2015 KMH $10.00 2015061102

STATE OF WASHINGTON)
)ss.
County of Spokane)

On this day personally appeared before me Robert Mackie, Jr., to me known to be the individual described in and who executed the within and foregoing instrument, and acknowledged that he signed the same as his free and voluntary act and deed, for the uses and purposes therein mentioned.

GIVEN under my hand and official seal this 15th day of May, 2015

SHARON L REYNOLDS
MY COMMISSION EXPIRES
NOTARY
PUBLIC
JUNE 22, 2018
STATE OF WASHINGTON

Print Name: SHARON L REYNOLDS
Notary Public in and for the State of Washington,
residing at SPOKANE WA
Commission Expires: 6/22/18

STATE OF WASHINGTON)
)ss.
County of Spokane)

On this day personally appeared before me Cindy L. Mackie, to me known to be the individual described in and who executed the within and foregoing instrument, and acknowledged that she signed the same as her free and voluntary act and deed, for the uses and purposes therein mentioned.

GIVEN under my hand and official seal this 15th day of May, 2015

SHARON L REYNOLDS
MY COMMISSION EXPIRES
NOTARY
PUBLIC
JUNE 22, 2018
STATE OF WASHINGTON

Print Name: SHARON L REYNOLDS
Notary Public in and for the State of Washington,
residing at SPOKANE WA
Commission Expires: 6/22/18

SHARON L REYNOLDS
MY COMMISSION EXPIRES
NOTARY
PUBLIC
JUNE 22, 2018
STATE OF WASHINGTON

STATE OF WASHINGTON)
)ss.
County of Spokane)

On this day personally appeared before me David M. Robinson, to me known to be the individual described in and who executed the within and foregoing instrument, and acknowledged that he signed the same as his free and voluntary act and deed, for the uses and purposes therein mentioned.

GIVEN under my hand and official seal this 15th day of May, 2015

SHARON L REYNOLDS
MY COMMISSION EXPIRES
NOTARY
PUBLIC
JUNE 22, 2018
STATE OF WASHINGTON

Print Name: SHARON L REYNOLDS
Notary Public in and for the State of Washington,
residing at SPOKANE WA
Commission Expires: 6/22/18

STATE OF WASHINGTON)
)ss.
County of Spokane)

On this day personally appeared before me Robin K. Robinson, to me known to be the individual described in and who executed the within and foregoing instrument, and acknowledged that she signed the same as her free and voluntary act and deed, for the uses and purposes therein mentioned.

GIVEN under my hand and official seal this 15th day of May, 2015

SHARON L REYNOLDS
MY COMMISSION EXPIRES
NOTARY
PUBLIC
JUNE 22, 2018
STATE OF WASHINGTON

Print Name: SHARON L REYNOLDS
Notary Public in and for the State of Washington,
residing at SPOKANE WA
Commission Expires: 6/22/18

Spokane, WA

12 N Grant St & 411 E Sprague Ave

Spokane, WA 99202

Inquiry Number: 6473428.8

April 30, 2021

The EDR Aerial Photo Decade Package

6 Armstrong Road, 4th floor
Shelton, CT 06484
Toll Free: 800.352.0050
www.edrnet.com

EDR Aerial Photo Decade Package

04/30/21

Site Name:

Spokane, WA
12 N Grant St & 411 E Sprague
Spokane, WA 99202
EDR Inquiry # 6473428.8

Client Name:

Stantec
35055 W. Twelve Mile Road
Farmington Hills, MI 48331
Contact: Sunny Waterman

Environmental Data Resources, Inc. (EDR) Aerial Photo Decade Package is a screening tool designed to assist environmental professionals in evaluating potential liability on a target property resulting from past activities. EDR's professional researchers provide digitally reproduced historical aerial photographs, and when available, provide one photo per decade.

Search Results:

Year	*Scale*	*Details*	*Source*
2017	1"=500'	Flight Year: 2017	USDA/NAIP
2013	1"=500'	Flight Year: 2013	USDA/NAIP
2009	1"=500'	Flight Year: 2009	USDA/NAIP
2006	1"=500'	Flight Year: 2006	USDA/NAIP
1995	1"=500'	Acquisition Date: July 16, 1995	USGS/DOQQ
1991	1"=500'	Flight Date: July 06, 1991	USGS
1982	1"=500'	Flight Date: June 23, 1982	USDA
1977	1"=500'	Flight Date: July 15, 1977	USDA
1972	1"=500'	Flight Date: July 27, 1972	USGS
1962	1"=500'	Flight Date: August 14, 1962	USGS
1953	1"=500'	Flight Date: September 11, 1953	USGS
1946	1"=500'	Flight Date: December 10, 1946	USGS
1937	1"=500'	Flight Date: September 11, 1937	USDA

When delivered electronically by EDR, the aerial photo images included with this report are for ONE TIME USE ONLY. Further reproduction of these aerial photo images is prohibited without permission from EDR. For more information contact your EDR Account Executive.

Disclaimer - Copyright and Trademark Notice

This Report contains certain information obtained from a variety of public and other sources reasonably available to Environmental Data Resources, Inc. It cannot be concluded from this Report that coverage information for the target and surrounding properties does not exist from other sources. NO WARRANTY EXPRESSED OR IMPLIED, IS MADE WHATSOEVER IN CONNECTION WITH THIS REPORT. ENVIRONMENTAL DATA RESOURCES, INC. SPECIFICALLY DISCLAIMS THE MAKING OF ANY SUCH WARRANTIES, INCLUDING WITHOUT LIMITATION, MERCHANTABILITY OR FITNESS FOR A PARTICULAR USE OR PURPOSE. ALL RISK IS ASSUMED BY THE USER. IN NO EVENT SHALL ENVIRONMENTAL DATA RESOURCES, INC. BE LIABLE TO ANYONE, WHETHER ARISING OUT OF ERRORS OR OMISSIONS, NEGLIGENCE, ACCIDENT OR ANY OTHER CAUSE, FOR ANY LOSS OF DAMAGE, INCLUDING, WITHOUT LIMITATION, SPECIAL, INCIDENTAL, CONSEQUENTIAL, OR EXEMPLARY DAMAGES. ANY LIABILITY ON THE PART OF ENVIRONMENTAL DATA RESOURCES, INC. IS STRICTLY LIMITED TO A REFUND OF THE AMOUNT PAID FOR THIS REPORT. Purchaser accepts this Report "AS IS". Any analyses, estimates, ratings, environmental risk levels or risk codes provided in this Report are provided for illustrative purposes only, and are not intended to provide, nor should they be interpreted as providing any facts regarding, or prediction or forecast of, any environmental risk for any property. Only a Phase I Environmental Site Assessment performed by an environmental professional can provide information regarding the environmental risk for any property. Additionally, the information provided in this Report is not to be construed as legal advice.

Copyright 2021 by Environmental Data Resources, Inc. All rights reserved. Reproduction in any media or format, in whole or in part, of any report or map of Environmental Data Resources, Inc., or its affiliates, is prohibited without prior written permission.

EDR and its logos (including Sanborn and Sanborn Map) are trademarks of Environmental Data Resources, Inc. or its affiliates. All other trademarks used herein are the property of their respective owners.

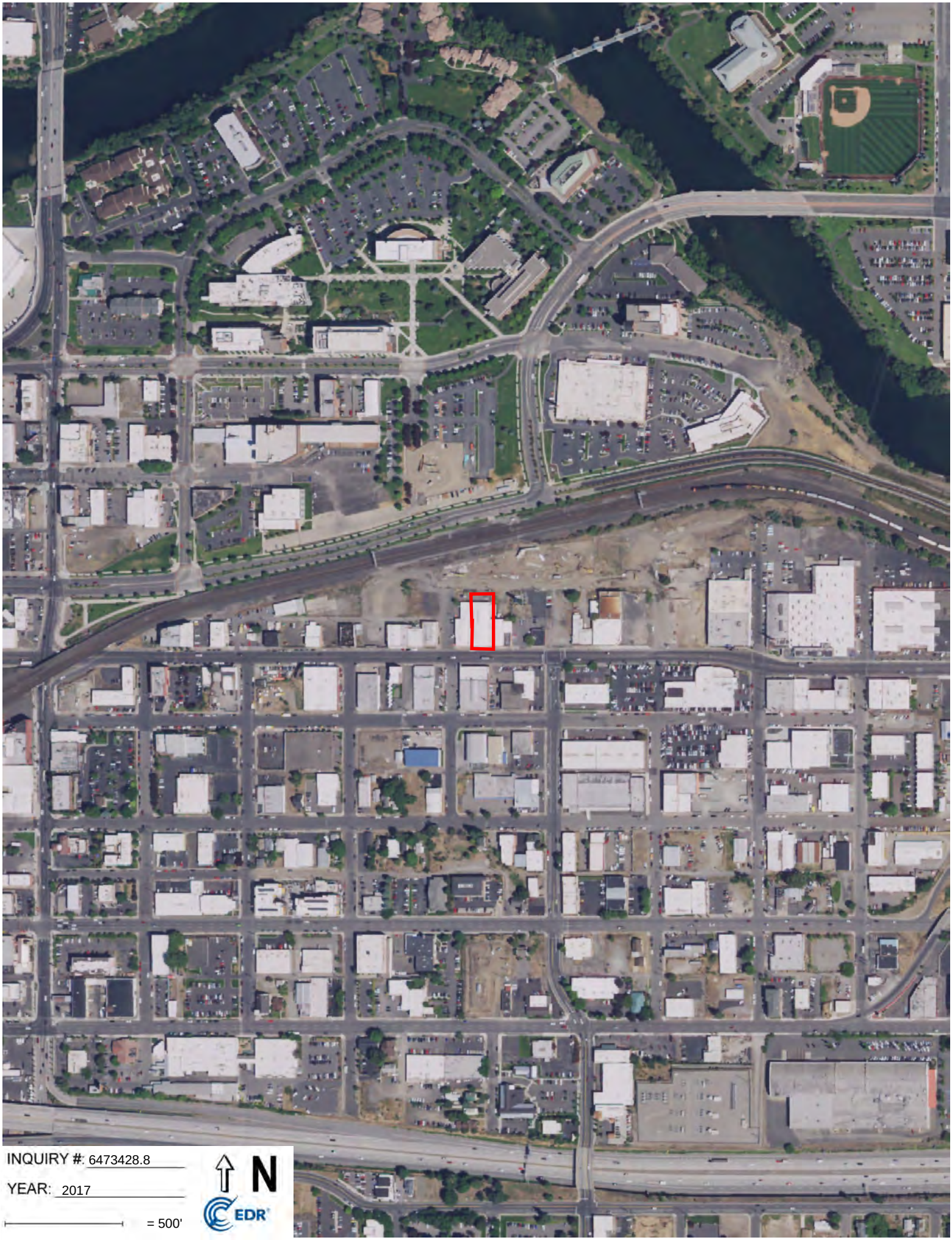
INQUIRY #: 6473428.8
YEAR: 2017
= 500'
N
EDR

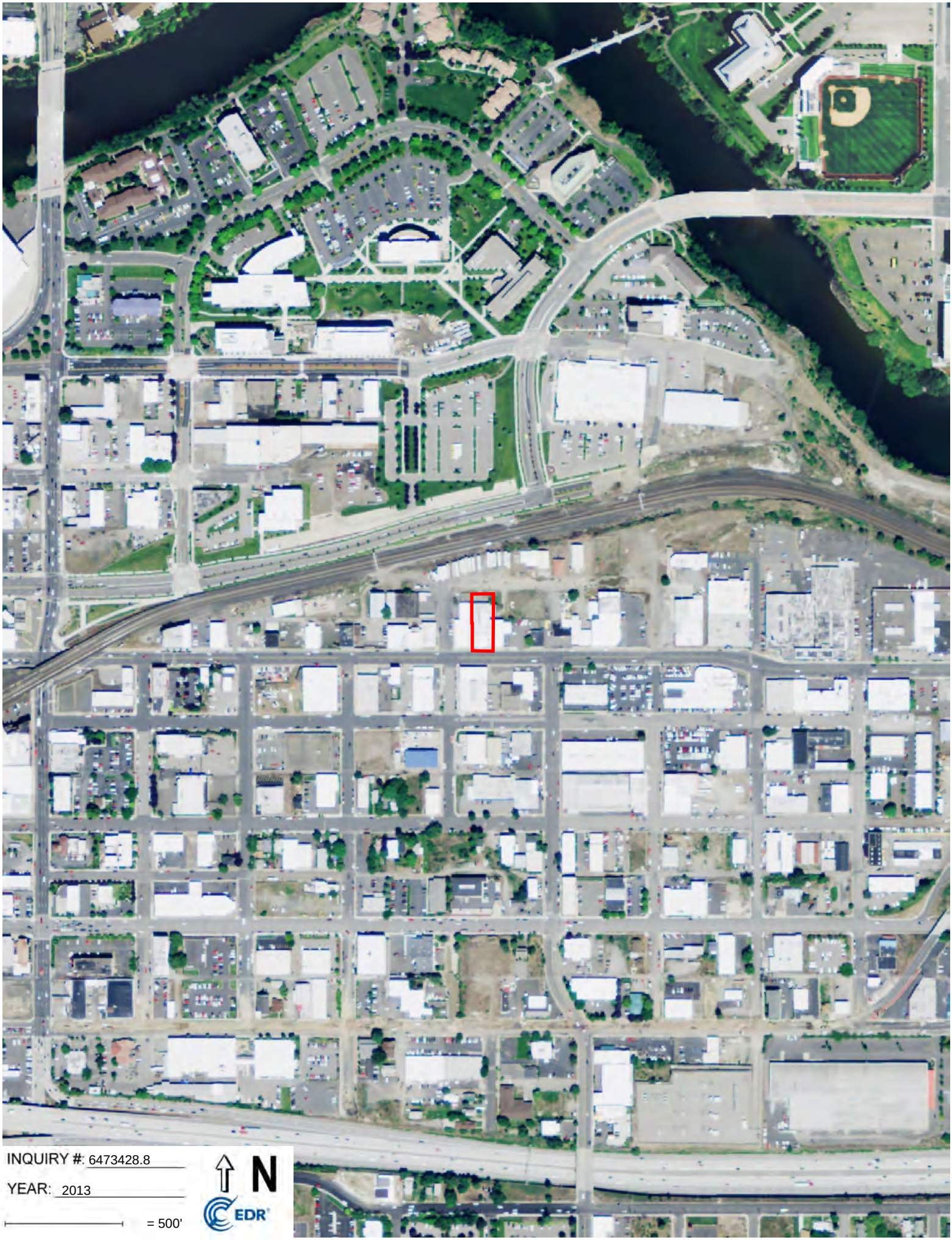
INQUIRY #: 6473428.8
YEAR: 2013
= 500'
N
EDR

INQUIRY #: 6473428.8
YEAR: 2009
= 500'
N
EDR

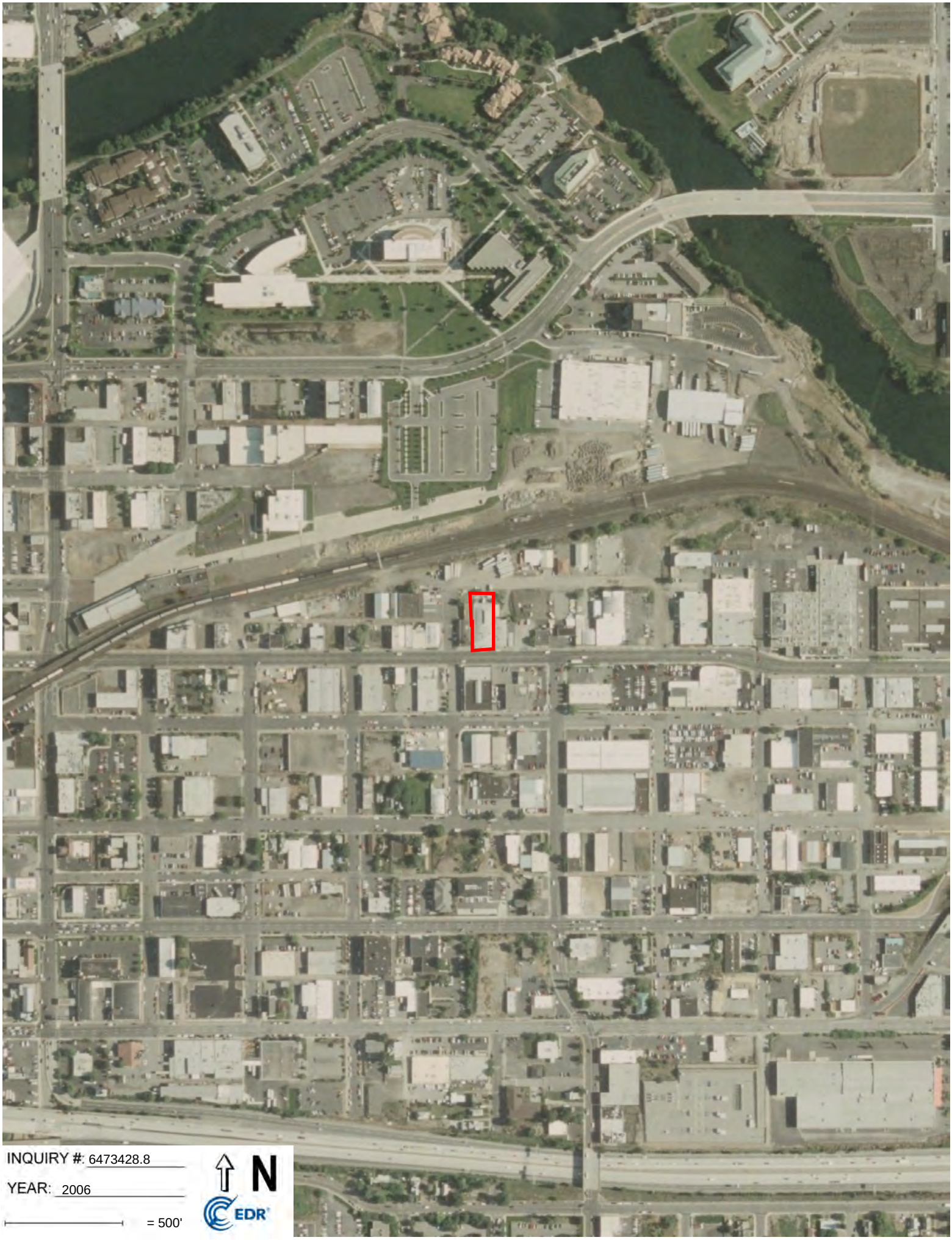
INQUIRY #: 6473428.8
YEAR: 2006
= 500'
N
EDR

INQUIRY #: 6473428.8
YEAR: 1995
= 500'
N
EDR

INQUIRY #: 6473428.8

YEAR: 1991

= 500'

N

EDR

INQUIRY #: 6473428.8
YEAR: 1982
= 500'
N
EDR

INQUIRY #: 6473428.8

YEAR: 1977

= 500'

N

EDR

INQUIRY #: 6473428.8

YEAR: 1972

= 500'

N

EDR

INQUIRY #: 6473428.8
YEAR: 1962
= 500'
N
EDR

INQUIRY #: 6473428.8
YEAR: 1953
= 500'
N
EDR

INQUIRY #: 6473428.8
YEAR: 1946
= 500'
N
EDR

INQUIRY #: 6473428.8
YEAR: 1937
= 500'
N
EDR

Spokane, WA
12 N Grant St & 411 E Sprague Ave
Spokane, WA 99202

Inquiry Number: 6473428.5
May 10, 2021

The EDR-City Directory Image Report

Environmental Data Resources Inc

6 Armstrong Road
Shelton, CT 06484
800.352.0050
www.edrnet.com

TABLE OF CONTENTS

SECTION

Executive Summary

Findings

City Directory Images

Thank you for your business.
Please contact EDR at 1-800-352-0050
with any questions or comments.

Disclaimer - Copyright and Trademark Notice

This Report contains certain information obtained from a variety of public and other sources reasonably available to Environmental Data Resources, Inc. It cannot be concluded from this Report that coverage information for the target and surrounding properties does not exist from other sources. **NO WARRANTY EXPRESSED OR IMPLIED, IS MADE WHATSOEVER IN CONNECTION WITH THIS REPORT. ENVIRONMENTAL DATA RESOURCES, INC. SPECIFICALLY DISCLAIMS THE MAKING OF ANY SUCH WARRANTIES, INCLUDING WITHOUT LIMITATION, MERCHANTABILITY OR FITNESS FOR A PARTICULAR USE OR PURPOSE. ALL RISK IS ASSUMED BY THE USER. IN NO EVENT SHALL ENVIRONMENTAL DATA RESOURCES, INC. BE LIABLE TO ANYONE, WHETHER ARISING OUT OF ERRORS OR OMISSIONS, NEGLIGENCE, ACCIDENT OR ANY OTHER CAUSE, FOR ANY LOSS OR DAMAGE, INCLUDING, WITHOUT LIMITATION, SPECIAL, INCIDENTAL, CONSEQUENTIAL, OR EXEMPLARY DAMAGES. ANY LIABILITY ON THE PART OF ENVIRONMENTAL DATA RESOURCES, INC. IS STRICTLY LIMITED TO A REFUND OF THE AMOUNT PAID FOR THIS REPORT.** Purchaser accepts this Report "AS IS". Any analyses, estimates, ratings, environmental risk levels or risk codes provided in this Report are provided for illustrative purposes only, and are not intended to provide, nor should they be interpreted as providing any facts regarding, or prediction orforecast of, any environmental risk for any property. Only a Phase I Environmental Site Assessment performed by an environmental professional can provide information regarding the environmental risk for any property. Additionally, the information provided in this Report is not to be construed as legal advice.

Copyright 2020 by Environmental Data Resources, Inc. All rights reserved. Reproduction in any media or format, in whole or in part, of any report or map of Environmental Data Resources, Inc. or its affiliates is prohibited without prior written permission.

EDR and its logos (including Sanborn and Sanborn Map) are trademarks of Environmental Data Resources, Inc. or its affiliates. All other trademarks used herein are the property of their respective owners.

EXECUTIVE SUMMARY

DESCRIPTION

Environmental Data Resources, Inc.'s (EDR) City Directory Report is a screening tool designed to assist environmental professionals in evaluating potential liability on a target property resulting from past activities. EDR's City Directory Report includes a search of available city directory data at 5 year intervals.

RECORD SOURCES

EDR's Digital Archive combines historical directory listings from sources such as Cole Information and Dun & Bradstreet. These standard sources of property information complement and enhance each other to provide a more comprehensive report.

EDR is licensed to reproduce certain City Directory works by the copyright holders of those works. The purchaser of this EDR City Directory Report may include it in report(s) delivered to a customer. Reproduction of City Directories without permission of the publisher or licensed vendor may be a violation of copyright.

Data by infoUSA®

Copyright©2008
All Rights Reserved

RESEARCH SUMMARY

The following research sources were consulted in the preparation of this report. A check mark indicates where information was identified in the source and provided in this report.

Year	Target Street	Cross Street	Source
2017	☑	☐	EDR Digital Archive
2014	☑	☐	EDR Digital Archive
2010	☑	☐	EDR Digital Archive
2005	☑	☐	EDR Digital Archive
2000	☑	☐	EDR Digital Archive
1995	☑	☐	EDR Digital Archive
1992	☑	☐	EDR Digital Archive
1989	☑	☐	Polk's City Directory
1984	☑	☐	Polk's City Directory
1980	☑	☐	Polk's City Directory
1975	☑	☐	Polk's City Directory
1970	☑	☐	Polk's City Directory
1967	☑	☐	Polk's City Directory
1964	☑	☐	Polk's City Directory

EXECUTIVE SUMMARY

Year	Target Street	Cross Street	Source

FINDINGS

TARGET PROPERTY STREET

12 N Grant St & 411 E Sprague Ave
Spokane, WA 99202

E SPRAGUE AVE

Year	CD Image	Source
2017	pg A1	EDR Digital Archive
2014	pg A2	EDR Digital Archive
2010	pg A3	EDR Digital Archive
2005	pg A4	EDR Digital Archive
2000	pg A6	EDR Digital Archive
1995	pg A7	EDR Digital Archive
1992	pg A8	EDR Digital Archive
1989	pg A10	Polk's City Directory
1989	pg A11	Polk's City Directory
1984	pg A13	Polk's City Directory
1984	pg A14	Polk's City Directory
1980	pg A16	Polk's City Directory
1975	pg A18	Polk's City Directory
1970	pg A20	Polk's City Directory
1970	pg A21	Polk's City Directory
1967	pg A23	Polk's City Directory
1964	pg A25	Polk's City Directory
1964	pg A26	Polk's City Directory

N GRANT ST

2017	-	EDR Digital Archive	Street not listed in Source
2014	-	EDR Digital Archive	Street not listed in Source
2010	-	EDR Digital Archive	Street not listed in Source
2005	pg A5	EDR Digital Archive	
2000	-	EDR Digital Archive	Street not listed in Source
1995	-	EDR Digital Archive	Street not listed in Source
1992	pg A9	EDR Digital Archive	
1989	pg A12	Polk's City Directory	
1984	pg A15	Polk's City Directory	

FINDINGS

Year	***CD Image***	***Source***
1980	pg A17	Polk's City Directory
1975	pg A19	Polk's City Directory
1970	pg A22	Polk's City Directory
1967	pg A24	Polk's City Directory
1964	pg A27	Polk's City Directory

FINDINGS

CROSS STREETS

No Cross Streets Identified

City Directory Images

Target Street	Cross Street	Source
✓	-	EDR Digital Archive

E SPRAGUE AVE 2017

201	SPOKANE MOVERS
203	APX STRENGTH
209	KIRK D MILLER & ASSOCIATES
	THE HEALING LEAF COLLECTIVE
210	CURTS CITY CENTER OIL & LUBE
	PENSKE TRUCK RENTAL
211	KIRK D MILLER PS
213	FAR EAST ORIENTAL SPA
223	HEFFRON, CRYSTAL L
225	LEECO ELECTRIC
226	ROYAL UPHOLSTERY & FABRIC CENTER
304	TRUDEAUS SEA RAY & BAYLINER
307	SPOKANE ATHLETIC SUPPLY
	STITCH INK
313	FAMILY KARATE CENTER
314	PETERS & SONS FLOWER
317	BECHERINI SCALE CENTER INC
325	ICP
	INLAND COMMERCIAL PROPERTIES LLC
	LEWISTON CENTER
328	NATIONAL COATINGS & SUPPLIES
403	PROFESSIONAL FINISHES
411	BELLADONNA LLC
	KRUNCH SKATE SHOP
415	FLOOR MART
419	SUNSET JUNCTION HOBBY SHOP
429	STUDIO CASCADE
430	DOWNTOWN AUTO SPECIALISTS
501	ACC EMBROIDERY & SCREEN PRINTING
	CITY FIRST MORT DBA CITY FIRST MORTG
	CITY FIRST MORTGAGE SERVICES
	CITY FIRST MORTGAGE SERVICES LLC
504	ANATEK LABS INC
	ED WYSE BEAUTY
627	AMERICAN DIRECTIONS GROUP
	EMPLOYMENT SCREENING SERVICES
636	BECKER BUICK PONTIAC GMC

Target Street	Cross Street	Source
✓	-	EDR Digital Archive

E SPRAGUE AVE 2014

201	SPOKANE MOVERS
203	APX STRENGTH
210	CURTS CITY CENTER OIL & LUBE
	PENSKE TRUCK RENTAL
211	KIRK D MILLER PS
223	LYONS, LEANN M
225	LEECO ELECTRIC
226	ROYAL UPHOLSTERY & FABRIC CENTER
227	ODYSSEY WORLD INTERNATIONAL EDUCATIO
237	MASTER REFRIGERATION
304	SEA RAY BOATS
	TRUDEAUS MARINA INC
	TRUDEAUS MARINE
307	SPOKANE ATHLETIC SUPPLY
	STITCH INK
314	PETERS & SONS FLOWERS
317	BECHERINI SCALE CENTER INC
325	ICP FAX
	INLAND COMMERCIAL PROPERTIES LLC
	LEWISTON CENTER
328	NATIONAL COATINGS & SUPPLIES
402	CDA CONTRACT DESIGN ASSOCIATES
403	PROFESSIONAL FINISHES
415	FLOOR MART
419	SUNSET JUNCTION HOBBY SHOP
429	STUDIO CASCADE
430	DOWNTOWN AUTOMOTIVE & TRANSMISSION
	RAYS VIDEO STATION
433	NOWLANS CARBURETOR & IGNITION
501	ACCEPTANCE CAPITAL
	ACCEPTANCE CAPITAL MORTGAGE CORPORAT
	CITY 1ST MORTGAGE
	CITY FIRST MORT DBA CITY FIRST MORTG
	CITY FIRST MORTGAGE SERVICES
	CITY FIRST MORTGAGE SERVICES LLC
504	ANATEK LABS INC
627	AMERICAN DIRECTIONS GROUP
	EMPLOYMENT SCREENING SERVICES
636	BECKER BUICK GMC TRUCK

Target Street	Cross Street	Source
✓	-	EDR Digital Archive

E SPRAGUE AVE 2010

201	PROFESSIONAL BUILDING MAINTNCE
	SPOKANE MOVERS
209	MILLER KIRK D
210	CURTS CITY CTR OIL & LUBE
	PENSKE TRUCK RENTAL
213	FAR EAST ORIENTAL SPA
223	WINGER, GARY
225	LEECO ELECTRIC
226	ROYAL UPHOLSTERY & FABRIC CTR
227	NETWORK COMPUTER SYSTEMS INC
237	MASTER REFRIGERATION
304	SEA RAY BOATS INC
307	SPOKANE ATHLETIC SUPPLY
313	PACIFIC FLYWAY ART GALLERY
317	BECHERINI SCALE CTR INC
325	MERDIAN LLC
328	CARQUEST AUTO PARTS
403	PROFESSIONAL FINISHES
411	BUILDING MAINTENANCE SUPPLY
415	FLOORMART
419	SUNSET JUNCTION HOBBY SHOP
429	ART SOURCE INC
430	BARRYS DOWNTOWN AUTOMOTIVE
	DOWNTOWN AUTOMOTIVE SPECIALIST
	RAYS VIDEO STATION
433	NOWLANS CARBURETOR
501	ACC EMBROIDERY & SCREEN
	ACCEPTANCE CAPITAL
504	ANATEK LABS
	ED WYSE BEAUTY SUPPLY
	PACIFIC ORTHOPEDICS INC
611	COMPUCHARGE INC
627	COMMUNICATIONS CENTER INC
	EMPLOYMENT SCREENING SVC

Target Street	Cross Street	Source
✓	-	EDR Digital Archive

E SPRAGUE AVE 2005

201	SPOKANE MOVERS
210	CURTS CITY CENTER OIL & LUBE
223	CANDO, CATERN E
304	TRUDEAUS SEARAY
314	CASSANO GROCERY
	SAY WHAT
325	DAVID A CLACK
	MERIDIAN CAPITAL
328	CARQUEST AUTOMOTIVE REFINISH SUPPLY
403	PROFESSIONAL FINISHES
404	J C CLOCK WATCH & JEWELRY REPAIR CEN
415	ROHMES FLOORS INC
419	SUNSET JUNCTION HOBBY SHOP
429	L & L SIGN & DISPLAY
430	RAYS VIDEO STATION
	SPANCO INC
501	ACC
	AIM RESOURCES INC
504	ED WYSE BEAUTY SUPPLY
	PACIFIC ORTHOPEDICS INC
627	COMMUNICATIONS CENTER INC
636	BECKER BUICK GMC BODY SHOP

Target Street	Cross Street	Source
✓	-	EDR Digital Archive

N GRANT ST 2005

5 POTTS, DON

Target Street	Cross Street	Source
✓	-	EDR Digital Archive

E SPRAGUE AVE 2000

201	R & S WHEELCHAIR REPAIR
211	KSBN MONEYTALK 1230 AM
213	SUNSET JUNCTION HOBBY SHOP
225	LEECO ELECTRIC
237	MASTER REFRIGERATION
	MASTER REFRIGERATION SHOP
304	MCGILLIVRAE, JEFFERY J
	SEARAY BOATS
	TRUDEAUS MARINA INCORPORATED SEA RAY SERVICE
313	LETTERS UNLIMITED
314	CASSANO GROCERY
325	CLACK DAVID A
	CLACK, DAVID A
	NORTHWEST MANAGEMENT SERVICES INCORPORATED
	OLYMPIC CAPITAL PARTNERS
328	KENS INLAND HARDWARE COMPANY
	NATIONAL MEDICAL CARE
	RYCOFF SEXTON
402	CDA CONTRACT DESIGN ASSOCIATES
403	PROFESSIONAL FINISHES
411	BUILDING MAINTENANCE SUPPLY IN
419	FLOORMART
429	L & L SIGN AND DISPLAY
430	DOWNTOWN AUTOMOTIVE SPECIALISTS
	RAYS VIDEO STATION
501	ACC EMBROIDERY & SCREEN PRINTING INCORPORATED
504	ANATEK LABS
	ED WYSE BEAUTY SUPPLY
	HAYWARD ENTERPRISES
611	K & N ELECTRIC MOTORS INCORPORATED
636	BECKER BUICK GMC
	BECKER BUICK TRUCK OUTLET

Target Street	Cross Street	Source
✓	-	EDR Digital Archive

E SPRAGUE AVE 1995

201	HAVE DETAIL WILL TRAVEL
	OCCUPANT UNKNOWNN
211	NORTHWEST MARKETING AGENCY
213	SUNSET JUNCTION MODEL TRAINS
225	DULLANTY, B P
226	ROYAL DISTRIBUTING CTR
	ROYAL UPHOLSTERY & FABRIC CTR
227	DULLANTY FABRICATION
237	MASTER REFRIGERATION
304	TRUDEAUS MARINA INC
313	INLAND EMPIRE OFFICE EQUIPMENT
314	CASSANO GROCERY
317	BECHERINI SCALE CTR
325	CLACK, DAVID A
402	BRODIE/DOHRMANN
403	PROFESSIONAL FINISHES
411	AMERICAT
	BUILDING MAINTENANCE SUPPLY
415	DEWEY, ROBERT
429	JOHNSTON PRINTING
430	DOWNTOWN AUTOMOTIVE SPECIALIST
	MEL & MIKES AUTO SALES
501	ACC LINEN SALES & GARMET INC
	NORTHWEST HANDICAPPED INC
504	BOISE CASCADE OFFICE PRODUCTS
611	K & N ELECTRIC MTRS INC
627	U S BANK
636	BECKER BUICK GMC

Target Street	Cross Street	Source
✓	-	EDR Digital Archive

E SPRAGUE AVE 1992

209	AD-SHIR-TIZING
211	NW MARKETING AGCY
	WORLD DVLPMTS
213	SUNSET JCT TRAINS
225	EXPRESS LUBE
	TEACHERS PET PRDCT
226	ROYAL DISTRIBUTING
	ROYAL UPHLSTRY&FAB
237	MASTER REFRIGERATN
304	TRUDEAUS MARINA
307	CORONADO CLASSICS
312	LOUIS ROSSI
313	INLND EMP OFC EQPT
	SPO OUTDR ADVRTSNG
314	CASSANO GROCERY
315	GOOD NEW SHIRTS&SC
317	BECHERINI SCALE
325	CLACK, DAVID A
	DAVID A CLACK
	J E SAGE CPA
328	SOSCO
	SPO OFFICE SUPLY
402	BRODIE DOHRMANN
403	PROFESSIONAL FNSHS
411	AMERICAT
	AMERICAT-AMER
	BALDWIN NEON SIGNS
	H R BALDWIN SIGNS
415	ALCOHOLISM CARE
	DETOX OF SPOKANE
	SPOK ALCHLSM CR SV
429	JOHNSTON PRINTING
430	BORN AGAIN BUGS
	DOWNTOWN AUTO
433	A-1 AUTO WRECKING
501	ACC LINEN SALES&GA
611	K&N ELECTRIC MOTOR
627	U S BANK
636	BECKER BUICK
	BECKER ISUZU

Target Street	Cross Street	Source
✓	-	EDR Digital Archive

N GRANT ST 1992

15 ALL 48 FREIGHT LNS

Target Street	Cross Street	Source
✓	-	Polk's City Directory

E SPRAGUE AVE 1989

1700 State Geiger Correctional Center
(Admn Ofc) 456-3259

200 921

SPRAGUE AV E –FROM DIVISION ST
N **EAST THE DIVIDING LINE BET NORTH AND SOUTH STREETS**

ZIP CODE 99202
e30 Block East Office Building 747-5730
Rooms
2 Mail-Well Envelope Co (Sls Ofc) whol 455-8708
3 Vacant
5 Beckman Management Services acct 747-8160
6 Storage
7 Vacant
9 Spokane Punch Board Inc 747-5730
PINE ST INTERSECTS
Upper Spokane Furniture & Design Corp genl & elec contr 747-5162
e102 Inland Electric Co contrs 747-5162
Inland Construction & Development 747-5162
Inland Flooring & Accessories vinyl & carpeting 747-5162
e103 Western Soap Co 455-9014
e105 Associated Computer Lab software & training 455-5054
e120 Lilac City Spay & Neuter Clinic Inc dog grooming service 747-7206
e123 Jade Tree Mini Warehouses 624-3678
e130 Spokane Roofing Co Inc roofing contr 838-8633
S COWLEY ST INTERSECTS
e201 Melody Motors Garage car repr
e209 Muscles Unlimited Inc movers 838-2193
e210 Melody Motors used cars & trks 838-7113
e211 Vacant
e213 Sunset Junction Model Trains 838-2379
e222 Vacant
e223 Apartments

Target Street	Cross Street	Source
✓	-	Polk's City Directory

E SPRAGUE AVE 1989

Hennessey-Smith
Funeral Home & Crematorium

SPRAGUE AV–Contd

1 Higgins Florence G Mrs ◎
2★Taylor Mannie
e225 Vacant
e226 Royal Upholstery & Fabric Center ret whol custom wk 624-0886
e227 Vacant
e230 Royal Distributing auto furn & boat fabrics 624-0887
e237 Master Refrigeration sls & serv ret 838-5095
SPOKANE ST INTERSECTS
e304 Trudeau's Marina Inc sls & serv 624-2102
e307 Vacant
e312 Cassano Grocery 747-3888
e313 Inland Empire Office Equipment ret 747-1571
e314 Sebastian Of Eastern Wa whol beauty sup 455-7827
e315 Good News T Shirts 455-9464
e316 School Products Inc class rings announcements 747-4805
e317 Becherini Scale Center Inc 747-0181
e325 Clack And Co private investor 747-7121
e328 Spokane Office Supply Co 624-5296
GRANT ST INTERSECTS
e402 Brodie Dohrmann Inc hotel & restr sup 838-3181
e403 Professional Finishes auto refnshg sups 838-4242
e411 Baldwin Signs & Displays Inc elec & neon signs sls & serv 838-0800
e415 Spokane Alcoholism Care Service 838-2771
e419 Medical Home Care equip 838-0202
e429 A-P Business Service Printers genl & coml prntg 624-4407
Washington Wine Label prntg 624-4924
e430 Downtown Automotive Specialists foreign car repr 624-4106
Born Again Bugs volkswagen-repr 624-4620
e433 A-1 Auto Parts & Wrecking used parts 747-5640
SHERMAN ST INTERSECTS
e501a Inland Plumbing Contractors 624-1876
e501b Vacant
e521 U S West (Mobile Tel & All Spl Servs)
SHERIDAN ST INTERSECTS
e611 K & N Electric Motors Inc sls & serv 838-8000
e627 U S Bank Of Washington (Spokane Data Cntr) 456-3476
e636 Becker Buick Inc auto dealership 455-3550
HATCH ST INTERSECTS
e706 Mc Coy's Arts & Craft Supplies Inc 747-5312
e714 Avenue Gallery picture frame shop 455-8332
e715 Building
SUITE
B B & C Health Care 456-7793
B Biddle & Crowther Co Of Spokane med sup distr 456-7771
102 U S Bank Of Washington 456-3426
208 Umbdenstock Richd J consultant 838-1571
201 Rothrock-Carstens Co real est & dev 747-6160
202 Business Forms Inc 838-4218
204 Academy Apartments 838-4448

J. & R. Electronics
MOB
N. 119 Cres

Target Street	Cross Street	Source
✓	-	Polk's City Directory

N GRANT ST 1989

E NORTH CRESCENT AV INTERSECTS
n2120 Dobler Reinhold Jr
n2123 Vacant
n2130 Williams R Ken ◎ 487-6801

921

GRANT ST N –FROM E 400 SPRAGUE AV NORTH

ZIP CODE 99202
n15 Inland Northwest Transfer hsehold gds
& ofc relocations 747-6411
All Forty-Eight Freight trkg 534-0770
Du Bois Chemicals 747-8748

4

GRANT ST S (SOUTHEAST)–FROM E 400 SPRAGUE AV SOUTH

ZIP CODE 99202
E 1ST AV INTERSECTS

Target Street	Cross Street	Source
✓	-	Polk's City Directory

E SPRAGUE AVE 1984

— Over 60 additional offices worldwide —
Tel.: (509) 838-7700
Spokane, WA 99201

Frontier Airlines 838-6241
U S Natl Weather Service 456-3762
Tracon (Tower) 456-4581
Spokane International Travel Insurance flight ins 624-0424
U S P O Air Mail Facility 456-4556
Hertz Rent-A-Car 747-3101
Horizon Room lounge 838-3185
Jade Tree The gifts 747-0140
Ogden Food Services Corp caterers 838-3185
National Car Rental Inc 624-8995
Northwest Orient Airlines Inc (Baggage Serv Ofc) 624-3214
P S A Airlines 487-6592
State Air Natl Guard 242d Combat Communications 458-5445
Horizon Airlines 547-9308
United Air Lines (Passenger Sta & Opr Ofc) 747-7204
Ramada Inn motor inn 838-5211

4

SPOKANE ST S (SOUTHEAST)—FROM E 300 SPRAGUE AV SOUTH

ZIP CODE 99202
E 1ST AV INTERSECTS
S102 Pacific Northwest Bell (Installation Hdqtrs) 455-2013
S120 Northwest Auto Electric whol distr elec units 624-8732
E PACIFIC AV INTERSECTS
S135 Myers Howard L & Co land surveyor 455-5090
S149 Manhattan Apartments
1★Loss Steve B
2 Vacant
3★Cloy Danl H
4 Vacant
5★Kelley Clarence
6★Moss Wm M
7★Brown Kirk
8★Oden T Steven
9 Vacant
10 Vacant
11 Fisher Lawrence C
12 Wade Grady L
13★Anderson Louis
14★Bright Berkeley W
A★Morrow Eddie
B Vacant
C Vacant
D Vacant
SHORT AV INTERSECTS
S162 Spokane Street Motel 747-5233
Pozar Frank M 747-5233

46

FREEWAY INTERSECTS
S415 Mukai Mark M ◎ 624-0523
E 5TH AV INTERSECTS

921

SPRAGUE AV E —FROM DIVISION ST EAST THE DIVIDING LINE BET NORTH AND SOUTH STREETS

ZIP CODE 99202
E30 Block East Office Building 624-7766
Rooms
2 Mail-Well Envelope Co (Sls Ofc) whol 455-8708
3 Myers Ron Realty 747-6560
4 Roupe James E motion picture producer 624-7487
5 Vacant
6 Storage
7 Spokane Punch Board Inc whol gambling equip 747-5730
8 Depner Edw shoes mfrs rep
9 Beckman Edw H acct 747-8160
PINE ST INTERSECTS
E102 Spokane Furniture & Design genl & elec contr 747-5162
Surveyors Supply & Services Co ret sls survey equip-drftg sup 455-8180
E103 Western Soap Co 326-0123
E120 Lilac City Spay & Neuter Clinic Inc 747-7206
E123 Frontier Meats ret locker beef 747-1625
E130 Spokane Roofing Co Inc roofing cont 838-8633
S COWLEY ST INTERSECTS
E201 Ampro Camera Repair 838-3884
E209 Vacant
E210 J & L Recycling alum glass & paper recycling 624-7556
E213 A Touch Of Class wmns clo & boutique 747-4580
Passport Exchange Enterprises 455-8000
E222 Burkhart Dental Supplies ret sls 456-8310
E223a Higgins Geo ◎
E223b★Harrison Larry 747-5264
E225 Industrial Pump Sales Co (Br) 747-1100
E226 Royal Upholstery & Fabric Center r whol-custom wk 624-0886
E227 Schmitz & Co Realtors 624-3133
E230 Royal Uphol & Fabric Center (Addl Sp)
E237 United Lithographers Inc coml print shop 747-1118
SPOKANE ST INTERSECTS
E304 Trudeau's Marina Inc sls & serv 624-2102
E307 Vacant
E312 Cassano Grocery 747-3888
E313 Young Leo Carpets Inc 747-5677
E314 E M Space Inc photo type setting 747-1901
E315 Spokane Archery sporting goods-retail 838-8820
E316 School Products Inc graduation sups 747-4805
E317 Becherini Scale Center Inc 747-0181
E325 Inland Refrigeration Supply whol parts 838-3615
E328 Star Machinery Co ret indl mach sl & serv 747-6121
GRANT ST INTERSECTS
E402 Brodie Dohrmann Inc (Br Ofc) hotel & restr sup 838-3181
E403 Northwest Auto Body Paint & Supp whol ret 838-4241
E411 Channelume whol 455-8610
Heath North West Inc elec & neon signs sls & serv 455-8666
E415 Spokane Alcoholism Care Service 838-2771
E419 Colortyme T V Rental 838-2041
E429 A P Business Service Printers genl coml prntg 624-4407
E430 Downtown Automotive Specialists foreign car repr 624-4106
E433 A-One Auto Parts & Wrecking used auto parts 747-5640
SHERMAN ST INTERSECTS
E501 Inland Plumbing Contractors 535-60
E502 Vacant

N MUMMA TRUCKING
COAST TO COAST HAULING
Av., Spokane, WA 99206 Tel. (509) 535-2976

Target Street	Cross Street	Source
✓	-	Polk's City Directory

E SPRAGUE AVE 1984

ONBC

PRAGUE AV—Contd
21 Pac Nw Bell (Mobile Tel & All Spl Servs) 455-2962
SHERIDAN ST INTERSECTS
11 Vacant
27 Information Systems Group (O N B Serv Cntr) 456-5483
36 Becker Buick Inc auto dealership 455-3550
HATCH ST INTERSECTS
06 Mc Coy's Arts & Craft Supplies Inc whol ret 747-5312
14 Automotive Color Service auto body paint & sups 747-7177
15 Building
SUITE
101 Biddle & Crowther Co Of Spokane med sup distr 456-7771
102 Old Natl Bk (Mgmnt Dev-Training Dept) 456-3551
102 Old Natl Bk (Bk Oprns Dept) 456-3530
201 Old Natl Bank (Central Servs) 456-2179
201 Rothrock-Carstens Co real est 747-6160
202 A & M Associates 747-6160
204 Mc Donald Productions mktg comm consultants 624-2824
205 Porter T S Agency ins 838-2703
206 Lennon Packing Co (Spokane Br Sls Ofc) whol meats 838-1606
207 Diasonics-Fischer 838-6420
716 Willy's Tavern 747-4585
720 Morlan Bros Inc tire dlrs 624-4283
Morlan Tire Co whol sls & serv 624-4283
726 Morlan Tire (Addl Sp)
728 Morlan Tire (Addl Sp)
SCOTT ST INTERSECTS
808 Bovay Engineers Inc consulting eng 838-4111
811 Vacant
902 Mister Magic Car Wash 534-1113
Sherman Supersonic Systems ret sls car wash equip 534-1113
909 I T T Grinnell Corp (Spokane Br) plmb sups mfrs & distrs 747-6023
918 Minute Maid drive in restr 535-4444
930 Brown-Johnston Inc mechl contrs 534-0547
936 A-One Auto Sales Of Spokane used car lot 535-3205
Evergreen Auto Sales used car lot 535-3205

922

S ARTHUR ST INTERSECTS
E1130 United Paint & Coatings 535-1467
E1131 Centennial Mills (Mix Division) 535-2995
S IVORY ST INTERSECTS
E1211 Centennial Mills (Admn Ofc) starch gluten mfg 534-3123
E1214 Spokane Compressor Co machinery dlrs 535-1671
E1215 Prize World Bingo prize whol distr Lake People The 535-9053
E1224 Machacek Edw 535-1018
E1234 Carroll's Motel 534-0669
★Mc Queen Donald 534-0669
★Mc Queen Mary M
E1303 Bel-Air Motel 535-1676
E1306 Vacant
E1308 Aramco Mfg Co sht mtl 535-5761
E1325 Smith Auto Sales used car lot 535-2013

SALES & SERVICE
INLAND
HEATING • SHEET M
SOLAR PANELS & GREEN HOU

Target Street	Cross Street	Source
✓	-	Polk's City Directory

N GRANT ST 1984

N2120 Preston Charles
N2123 Johnson Anthony P ◎
N2130 Williams R Ken 487-6801

921

GRANT ST N (NORTHEAST)—FROM E 300 SPRAGUE AV NORTH

ZIP CODE 99202
N15 City Transfer Co trucking 747-6411
Northwest Express mail contr 747-6411
Bluebird Van & Storage moving & stge 747-6641

4

GRANT ST S (SOUTHEAST)—FROM E 400 SPRAGUE AV SOUTH

ZIP CODE 99202
E 1ST AV INTERSECTS

Target Street	Cross Street	Source
✓	-	Polk's City Directory

E SPRAGUE AVE 1980

BUICK & OPEL
"You Do Better At"
BECKER BUICK
Authorized Sales and Service

SPOKANE INTL AIRPORT—Contd
Frontier Airlines 838-6241
U S Natl Weather Service 456-3762
F A A Airport Traffic Control Tower 456-4581
F A A Airway Facilities Sector 456-4683
Spokane International Travel Insurance flight ins 624-0424
U S P O Air Mail Facility 456-4556
Hertz Rent-A-Car 747-3101
Horizon Restaurant 838-3185
Jade Tree The gifts 747-0140
Ogden Food Services Corp caterers 838-3185
National Car Rental Inc 624-8995
Northwest Orient Airlines Inc (Operations Ofc) 624-3214
State Air Natl Guard 242d Mobile Communications 838-8391
Hughes Air West Inc 747-0170
United Air Lines (Passenger Sta & Opr Ofc) 838-4711
Hughes Air West (Spokane Station) 747-1001
Ramada Inn motor inn 838-5211

4

SPOKANE ST S (SOUTHEAST)—FROM E 300 SPRAGUE AV SOUTH

ZIP CODE 99202
E PACIFIC AV INTERSECTS
S120 Ramaco Enterprises whol swimming pool sup 455-9939
S135 Flinn W H & Associates Inc plmb fixtures 838-8238
S149 Manhatten Apartments
3★Hudson Van N 624-0640
★Thomas James
5★Watkins Rufus Jr
6 Vacant
7 Vacant
8★Hopkins Bobby 624-8044
9★Handy Napoleon 747-5841
10★Allen Ruben
11 Vacant
12 Vacant
14★Williams Zahn
16★Willis Patricia
17 Vacant
18★Fisher Laurence
SHORT AV INTERSECTS
S162 Spokane Street Motel 747-5233
Pozar Frank M 747-5233

48

E 3D AV INTERSECTS
E 4TH AV INTERSECTS
S415 Mukai Mark M © 624-0523
E 5TH AV INTERSECTS
S520 Vacant

921

SPRAGUE AV E —FROM DIVISION ST EAST THE DIVIDING LINE BET NORTH AND SOUTH STREETS

ZIP CODE 99202
E30 Block East Office Building 624-7766
Rooms
2 Mail Well Envelope 455-8708
3 Myers Ron Realty 747-6560
4 Roupe James E educ films 624-7487
5 Beckman Edw H acct 747-8160
7 Spokane Punch Board Inc whol gambling equip 624-7766
8 Depner Edw shoes mfrs rep
9 Hormel Meats (Ofc) 624-5126
PINE ST INTERSECTS
E102 Spokane Furniture & Design 747-5163
E103 M & K Coffee whol 455-9011
Matthews & Kerr Inc restr sups & equip 455-9011
E120 Lilac City Spay & Neuter Clinic Inc 747-7206
E123 Walters Harley Davidson Inc 747-5171
E130 Spokane Roofing Co Inc contrs 838-8633
N COWLEY ST INTERSECTS
S COWLEY ST INTERSECTS
E201 Ampro Camera Repair 838-3884
E209 Exchange Enterprises bartering 456-6912
E210 Du-Mor Recycling Center 624-7556
E213 Paradise Imports 455-7999
E222 Burkhart Dental Supplies whol 456-8310
E223★Sheldon Mark L
E225 Industrial Pump Sales Co 747-1100
E226 Royal Upholstery & Fabric Center 624-0886
E227 Schmitz & Co Realtors 624-3133
E230 Star Glass & Paint 838-1679
E237 United Lithographers Inc 747-1118
SPOKANE ST INTERSECTS
E304 Trudeau's Marina Inc 624-2102
E307 Custom Blind Co whol & retl 624-1513
E312 Cassano Grocery 747-3888
E313 Young Leo Carpets 747-5677
E314 Kinne Mike Type Setting 747-1901
E315 Spokane Archery sporting goods-retail 838-8820
E316 School Products graduation sup 747-4805
E317 Beckerini Scale Center 747-0181
E325 Inland Refrigeration Supply 838-3615
E328 Star Machinery Co 747-6121
GRANT ST INTERSECTS
E402 Brodie Dohrmann Inc hotel & restr sup 838-3181
E403 Northwest Auto Body Paint & Supply 838-4241
E411 Channelume aluminum sign matls 455-8610
Heath North West Inc signs 455-8666
E415 Vacant
E419 Vacant
E429 A P Business Service Printers 624-4407
E430 Sherwin-Hollenback V W Inc 624-4106
E433 A-1 Auto Parts & Wrecking 747-5640
SHERMAN ST INTERSECTS
E501 Performance Associates auto repr 624-8548
E502 Sherwin Hollenback Volkswagen (Car Lot)
E521 Pac N W Bell
SHERIDAN ST INTERSECTS
E611 Evans Engine & Equipment Co Inc contrs sups 838-2521
E627 Old Natl Bk Of Wash (Serv Center) 456-5483
E636 Becker Buick Inc 455-3550
HATCH ST INTERSECTS
E706 Mc Coy's Arts & Craft Supplies Inc 747-5312
E714 Spokane Color Service indus automotive equip & sup) 456-5115
E715 Vacant
E716 Willy's Tavern 747-9894
E720 Morlan Bros Inc tire dlrs 624-4283
Morlan Tire Co whol sls & serv 624-4283
E726 Morlan Tire Co (Annex)
E728 Lindsay Soft Water Of Spokane Inc 624-1243
SCOTT ST INTERSECTS
E808 Bovay Engineers Inc 838-4111
E811 Sears Roebuck & Co (Service Center) 489-1170
Sears Roebuck & Co (Whse)
E902 Mister Magic Car Wash 534-1113
Sherman Supersonic Systems car wash whol equip 534-1113
E909 I T T Grinnell Corp (Br) plmb sups 747-6023
E918 Minute Maid restr 535-4444

Target Street	Cross Street	Source
✓	-	Polk's City Directory

N GRANT ST 1980

E ROSS CT INTERSECTS

E NORTH CRESCENT AV INTERSECTS

N2120★Fry Frances 489-3868

N2123 Johnson Anthony P ◎

N2130 Williams R Ken 487-6801

921

GRANT ST N (NORTHEAST)—FROM E 300 SPRAGUE AV NORTH

ZIP CODE 99202

N15 City Transfer Co trucking 747-6411

Haulers Northwest Express mail contr 624-2948

Bluebird Van & Storage 757-6441

4

GRANT ST S (SOUTHEAST)—FROM E 400 SPRAGUE AV SOUTH

ZIP CODE 99202

E 1ST AV INTERSECTS

W. 615 Sprague AV. (99204)

P.O. Box 345 (99210)

5

Target Street	Cross Street	Source
✓	-	Polk's City Directory

E SPRAGUE AVE 1975

GHAM SAND & GRAVEL CO. INC.
ervice Retail Yard — Landscape, Gravel and Stone
SAND - GRAVEL
"WE DELIVER TOO"
Tel. 326-2323 (99208)

F A A Airway Facilities Sector Ofc No 22 456-4683
Mutual Of Omaha flight ins 624-0424
U S P O Air Mail Facility 456-4556
y Hertz Rent-A-Car 747-3101
Horizon Restaurant 838-3185
Jade Tree The gifts 747-0140
Ogden Food Services Inc 838-3185
National Car Rental Inc 747-5279
Northwest Orient Airlines Inc (Operations
ing Ofc) 624-3214
State Air Natl Guard 141st Fighter Interceptor Grp 838-8391
40 State Air Natl Guard 142d Fighter Interceptor Wing 838-8391
State Air Natl Guard 242d Mobile Communications 838-8391
State Air Natl Guard Asst Usp&Fo For Air Fiscal 838-8391
State Air Natl Guard Air Force Advisor 838-8391
Air West Inc 747-0170
United Air Lines (Passenger Sta & Opr Ofc) 747-1111
Hughes Air West (Spokane Station) 747-0151
Ramada Inn motor inn 838-5211

4

SPOKANE ST S (SOUTHEAST)—FROM E 300 SPRAGUE AV SOUTH

15 ZIP CODE 99202
E PACIFIC AV INTERSECTS
S135 Bath Interiors accessories 838-4469
S149 Vacant
SHORT AV INTERSECTS
S162 Spokane Street Motel 747-5233
Pozar Frank M 747-5233

09 48

E 3D AV INTERSECTS
E 4TH AV INTERSECTS
S415 Mukai Mark M © 624-0523
S426 Aratani James R © 747-2757
E 5TH AV INTERSECTS
S520 Spokane School District No 81 (Mtce Dept) 455-3780

921

SPRAGUE AV E —FROM DIVISION ST EAST THE DIVIDING LINE BET NORTH AND SOUTH STREETS

ZIP CODE 99202
E30 Block East Office Building 624-7766
Rooms
1 Vacant
2 Vacant
0 3 Myers Ron Realty real est 747-6560
4 Spokane Punch Board Inc whol gambling equip 624-7766
5 Beckman Ned acct 747-8160
6 Depner Edw mfg rep family shoes
7 Vacant
8 Range Forty-Three real est 747-5964
9 Dana Paul acct 747-3984
10 Camm Laby water laby serv 624-0334
10 Northwest Water Testing Service laby 624-0339
PINE ST INTERSECTS
E102 Lorco Sales Inc whol pnts & sundries 747-2188
E103 M & K Coffee whol 455-9011
Matthews & Kerr Inc restr sups 624-3309
E111 Matthews & Kerr (whse)
E120 Spokane Veterinary Hospital 624-4611
E123 Two Cycle Shop The 747-5171
E130 Spokane Roofing Co Inc contrs 838-8633
N COWLEY ST INTERSECTS
S COWLEY ST INTERSECTS
E201 Magic Muffler Service auto repr 624-6962
E209 Vacant
E209½ ★Hibum Kim 747-1878
E210 Action Auto repr 838-3415
E213 Joe-Jean's Oriental Gem massage 747-0695
E222 Burkhart Dental Supplies whol 456-8310
E223 Balenski Anna Mrs © 747-3511
Higgins Florence Mrs
E225 Industrial Electric Service 624-4575
E226 Royal Upholstery & Fabric Center 624-0886
E227 Builders Insulating Co contrs 747-1131
E230 Star Glass & Paint 838-1679
E237 Glaser Bros whol tobacco 838-8388
SPOKANE ST INTERSECTS
E245 Vacant
E304 Trudeau's Marina Inc 624-2102
E307 Custom Blind Co whol & retl 624-1513
E312 Cassano Grocery 747-3888
E313 Earthprint silk screeners 624-4733
Everlasting Sign Co pntrs 624-4733
E314 Rousseau Tom Insurance Agency 624-9142
E315 Spokane Archery Shop 838-8820
E316 School Products graduation sup 747-4805
E317 Toledo Scales Sales & Service Agency 747-0181
E325 Thermal Supply Co refgr whol 838-4144
E328 Star Machinery Co 747-6121
GRANT ST INTERSECTS
E402 Brodie-Rocky Mountain Inc hotel & restr sup 838-3181
E403 Vacant
E411 Epcon Co signs 624-1179
Zeon Sign Agency 624-1179
Zeon Sign Co 624-1179
E415 A-1 Towing wrecker serv 747-1449
E419 Adams Engineering land surveyors 624-6915
E429 Vacant
E430 United Volkswagen Inc 624-4106
E433 A-1 Auto Parts & Wrecking 747-1449
SHERMAN ST INTERSECTS
E501 Performance Associates auto repr 624-8548
E521 Mongomery Ward Automotive Center auto parts & serv 747-6161
Montgomery Ward & Co ret tire serv 747-6161
Spokane Four Wheel Driver Center jeep rer serv 624-8548
SHERIDAN ST INTERSECTS
E611 Evans Engine & Equipment Co Inc contrs sups 838-2521
Ingersoll-Rand Co contrs sups 838-2521
E617 Old Natl Bk Of Wash (North Div Ofc) 456-4866
E627 Old Natl Bk Of Wash (Serv Center) 456-2196
E636 Becker Buick Inc 455-3550
HATCH ST INTERSECTS
E706 Inland Toro Distrubutors Inc garden implts dlrs 624-5346
E714 Yadon Construction Specialties Inc contr equip & sup 624-4271
E715 International Harvester (Motor Truck Division) mtr trucks 624-9271
E716 Willy's Tavern 747-9894
E720 Morlan Bros Inc tire dlrs 624-4283
Morlan Tire Co whol sls & serv 624-4283
E726 Vacant
E728 Lindsay Soft Water Of Spokane Inc 624-1243
SCOTT ST INTERSECTS
E808 Bovay Engineers Inc 838-4111

Target Street	Cross Street	Source
✓	-	Polk's City Directory

N GRANT ST 1975

E ROSS CT INTERSECTS
E NORTH CRESCENT AV INTERSECTS
N2120 Vacant
N2123 Johnson Anthony P
7 N2130 Johnson Frank L © 487-7181
E ILLINOIS AV INTERSECTS

921

GRANT ST N (NORTHEAST)—FROM E 300 SPRAGUE AV NORTH

ZIP CODE 99202
N15 City Transfer Co 747-6411
Haulers Poitras George Inc mail haulers 624-2448
Zeorlin Distributing Co mfg reps 747-7550

4

GRANT ST S (SOUTHEAST)—FROM E 400 SPRAGUE AV SOUTH

ZIP CODE 99202
E 1ST AV INTERSECTS
S104 Mc Connell Matthew
S104½ Nelson Adolph

Target Street	Cross Street	Source
✓	-	Polk's City Directory

E SPRAGUE AVE 1970

S415 Mukai Mark M © MA4-0523
S426 Aratani James R © RI7-2757
E 5TH AV INTERSECTS
S520 Spokane School District No 81 (Mtce Dept) TE8-8591

921

SPRAGUE AV E --FROM DIVISION ST EAST THE DIVIDING LINE BET NORTH AND SOUTH STREETS

ZIP CODE 99202
E30 Vacant
PINE ST INTERSECTS
E102 Vacant
E102½ Vacant
E103 M & K Coffee whol MA4-3309

NS:
KEystone 5-4131
HUdson 7-1649
WAlnut 4-3400

Target Street	Cross Street	Source
✓	-	Polk's City Directory

E SPRAGUE AVE 1970

BOILER REPAIRING – 24 HOUR SERVICE — CERTIFIED WELDING – ALL WORK ACCORDING TO A.S.M.E. CODE (SEE BUYERS' GUIDE PAGE 15)
W. 29 Trent Avenue (99201)

TO ST. VINCENT de PAUL SOCIETY Call KEystone 5-2491

HOMES CUSTOM BUILT – OUR PLANS – YOUR PLANS
FINEST CRAFTSMANSHIP – FINANCING
North 2015 Monroe Street (99205) FAirfax 7-3336

SPRAGUE AV—Contd
Matthews & Kerr Inc restr sups MA4-3309
E111 Matthews & Kerr (whse)
E120 Spokane Veterinary Hospital MA4-4611
E123 Two Cycle Shop The RI7-7274
Hordemann John L RI7-7274
E130 Spokane Roofing Co Inc contrs TE8-8633
E201 Magic Muffler Service auto repr MA4-6962
E209 Vacant
E209½ Tri-State Electrical Inc RI7-6331
E210 Ernie's Pay Least Gas Station RI7-9295
E213 Speedometer Service MA4-3533
E222 Vacant
E223 Balinski Anna Mrs © RI7-3511
Higgins Fred
E225 Industrial Electric Service MA4-4575
E226 Spokane Community Action Council Inc TE8-4601
E227 Builders Insulating Co contrs RI7-1131
Codd Electric RI7-4431
E230 Bill's Auto & Boat Top Co uphol RI7-4945
E237 Glaser Bros whol tobacco & candy TE8-8388
SPOKANE ST INTERSECTS
E245 Vacant
E304 Trudeau's Marina Inc MA4-2102
E307 Custom Blind Co whol & retl MA4-1513
E312 Cassano Grocery RI7-3888
E312½ Vacant
E313 Vacant
E314 Gustafson Gus
E314½ East Sprague Apartments lodgings
E315 Toledo Scales Sales & Service Agency RI7-0181
E316 Vacant
E317 Kitchens Unlimited kitchen sls & install TE8-4468
E325 Thermal Supply Co refgr whol TE8-4144
E328 Star Machinery Co RI7-6121
GRANT ST INTERSECTS
E403 Preedy Bros Tires dlrs & repr RI7-7877
E408 Vacant
E411 Epcon Inc signs MA4-1179
E415 Bakery Equipment & Machinery Distrs Inc TE8-2749
E419 Adams Engineering land surveyors MA4-6915
Western Resources map publ RI7-2652
E429 United Volkswagen Inc shop
E430 United Rental And Leasing Inc MA4-4106
United Volkswagen Inc MA4-4106
E431 Vacant
E433 A-1 Auto Parts & Wrecking RI7-1449
SHERMAN ST INTERSECTS
E501 Auto Glass & Trim Co RI7-4983
E521 Sutherland-Marlow Inc TE8-3691
SHERIDAN ST INTERSECTS
E611 Intermountain Equipment Co contrs sups TE8-2521
E636 Becker Buick Inc MA4-1166
HATCH ST INTERSECTS
E706 Poles Inc TE8-8276
Tinling & Powell Inc whol elec sups TE8-8276
E714 Yadon Construction Specialties Inc bldg contr MA4-4271
E715 International Harvester Co (Motor Truck Division) agrl implts MA4-9271
E716 Elmo's Tavern RI7-9292
E720 Morlan Bros Inc tire dlrs MA4-4283
Morlan Tire Co whol sls & serv MA4-4283
E728 Lindsay Soft Water Of Spokane Inc MA4-1243
SCOTT ST INTERSECTS
E808 Bovay Engineers Inc TE8-4111
E811 Sears Roebuck & Co (Service Center) TE8-2781
Sears Roebuck & Co (Whse)
E902 Mr Magic Car Wash KE4-1113
E909 Grinnell Co Of The Pacific (Br) plmb sups RI7-6023
E918 Minute Maid restr KE4-9922
E930 Brown-Johnston Co air condtng KE4-0547
E936 Circle S Distributing Co gasoline whol KE4-9919
Circle S Service gas sta KE4-9919

922

S ARTHUR ST INTERSECTS
E1130 United Paint Mfg Co Inc KE5-4131
S IVORY ST INTERSECTS
E1211 Vacant
E1214 Spokane Compressor Co machinery dlrs KE5-1671
E1224 Hammond Gordon KE4-7517
E1226 Harris Earnest H KE4-0726
E1234 Carroll's Motel KE4-0669
Middleton David F KE4-8949
E1303 Bel-Air Motel KE5-1676
Harrison Cleo Mrs
E1306 Vacant
E1308 Vacant
E1325 Auto Rama used car lot KE5-4116
E1326 Fricke Adolph Fireplace Furnishings KE4-8887
Fricke Adolph Ornamental Iron Works KE4-8887
N PERRY ST INTERSECTS
E1407 Hayden Tool Co hdw KE5-6802
E1409 Firestone Truck Service repr KE4-0747
E1415 R & S Motors used car lot KE4-9516
E1420 Farmer's Market & Garden Center prod KE4-2651
E1424 Rocky Cafe KE4-9915
HOGAN ST INTERSECTS
E1500 Western Boot & Reliner tire dlrs KE5-5871
E1500½ Vacant
E1502 Vacant
E1504 Glen's Appliance KE4-4717
E1507 Safeway Scaffold Inc contrs sups KE4-1506
E1510 Walt's Pickups & Trucks KE4-9245
E1511 Bader Machinery Co mill equip KE4-8002
E1514 Paris Cleaners (No 2) KE4-4626
E1517 A & L Transmission Service auto repr KE4-7236
E1521 Douglas Dick Chevron Station KE4-4077
E1522 Frisbies Foods & Country Style Products Inc KE4-7242
E1528 Juds Food Market KE4-9977
HELENA AV INTERSECTS
E1601 Conley Tire Co KE4-7959
E1609 Ross Printing Co Inc (shop)
E1611 Ross Printing Co Inc KE4-0655
E1629 Shamrock Motel KE4-9842
Lynch Ray KE4-9842
MADELIA ST INTERSECTS
E1701 A B C Lock Shop KE4-9928
E1704 Vacant
Lilac City Motel KE4-9944
Jones Bill R
E1709 Covered Wagon Tavern KE4-9959
E1716 Checkerboard Beer Parlor KE4-9982
E1718 Ace Sign & Silk Screen KE4-4312
E1718½ Moore Harvey W KE4-4312
E1720 Commercial Photographers The KE4-0574
E1722 Towne Glass Co KE4-3485
E1724 Vacant
E1724½ Framingham Apartments KE4-0256
1 Vacant

Target Street	Cross Street	Source
✓	-	Polk's City Directory

N GRANT ST 1970

N2123 Sather Clarence P ◎ HU7-0358
N2130 Johnson Frank L ◎ HU7-7181
E ILLINOIS AV INTERSECTS

921

GRANT ST N (NORTHEAST)—FROM E 300 SPRAGUE AV NORTH

ZIP CODE 99202
N15 City Transfer Co RI7-6411
Poitras Geo Corp mail contr MA4-2948

4

GRANT ST S (SOUTHEAST)—FROM E 400 SPRAGUE AV SOUTH

ZIP CODE 99202
E 1ST AV INTERSECTS

Target Street	Cross Street	Source
✓	-	Polk's City Directory

E SPRAGUE AVE 1967

UNIT ENGINEERING CO., INC.
Automotive - Truck - Industrial
See Us About Rebuilt Engines
W. 245 Trent Avenue, Spokane
Phone TEmple 8-2986

ANTHONY, BAKER &
REAL ESTATE – MORTGAGE LOANS – INSURANCE – PROI
3d Floor, Mohawk Building
Established 1892

SPOKANE ST S (SOUTHEAST)--CONTD
S415 MUKAI MARK M • MA4-0523
S426 ARATANI JAMES R • RI7-2757
---E STH AV INTERSECTS
S520 SPOKANE SCHOOL DISTRICT NO 81 (MTCE DEPT) TE8-8591
S608 VACANT
S611 VACANT
S614 VACANT

921
SPRAGUE AV E -FROM DIVISION EAST THE DIVIDING LINE BET NORTH AND SOUTH STREETS

---ZIP CODE 99202
E30 MEDICAL PRODUCTS CO INC WHOL MA4-3206
---PINE INTERSECTS
E102 VACANT
E102½ VACANT
E103 M & K COFFEE WHOL MA4-3309
MATTHEWS & KERR INC RESTR SUPS MA4-3309
E111 BURKE SALES CO (WHSE)
E120 SPOKANE VETERINARY HOSPITAL MA4-4611
STEIGLEDER JOHN
E123 BROWN CARPET & RUG SERVICE MA4-2135
E130 SPOKANE ROOFING CO INC CONTRS TE8-8633
E201 MAGIC MUFFLER SERVICE AUTO REPR RI7-4061
E209 TWO CYCLE SHOP THE SLS & SERV RI7-7274
E209½ WILSON GEO R
E210 HANK'S PAYLEAST GAS STATION RI7-9295
E213 JOHNNY'S SALON OF BEAUTY RI7-9178
E222 EMPIRE SALES WHOL HOUSEWARES MA4-3028
VACANT
E223 BALENSKI ANNA MRS RI7-3511
HIGGINS FRED
E225 INDUSTRIAL ELECTRIC SERVICE CONTRS MA4-4575
E226 VACANT
E227 BUILDERS INSULATING CO CONTRS RI7-1131
CODD ELECTRIC CONTRS RI7-4431
E230 BILL'S AUTO & BOAT TOP CO UPHOL RI7-4945
E237 GLASER BROS WHOL TOBACCO TE8-8388
---SPOKANE INTERSECTS
E245 VACANT
E307 VACANT
E312 CASSANO GROCERY RI7-3888
E312½ VACANT
E313 VACANT
E314 GUSTAFSON GUS
E314½ EAST SPRAGUE APARTMENTS LODGINGS
E315 TOLEDO SCALES SALES & SERVICE AGENCY RI7-0181
E316 ROSE'S TAVERN RI7-9893
E317 BERVEN CARPETS CORP DISTRS WHOL MA4-1241
E325 THERMAL SUPPLY CO REFGR WHOL TE8-4144
E328 STAR MACHINERY CO RI7-6121
---GRANT INTERSECTS
E403 INLAND NORTHWEST FILM CO MA4-9734
PREEDY BROS TIRES DLRS & REPR RI7-7877
E408 USED FURNITURE MART TE8-8001
E411 EPCON INC SIGNS MA4-1179
E415 BAKERY EQUIPMENT & MACHINERY DISTRS INC TE8-2749
HENSLEY'S BAKERY SERVICE INSTALLER AND REPR TE8-2749
TRI-STATE ELECTRIC INC RI7-6331
E419 ADAMS ENGINEERING LAND SURVEYORS MA4-6915
WESTERN RESOURCES MAP PUBL RI7-2652
E429 BRIGHT VOLKSWAGEN INC SHOP
E430 BRIGHT VOLKSWAGEN INC AUTO NEW MA4-4106
E431 VACANT
E433 A-1 AUTO PARTS & WRECKING RI7-1449
VACANT
---SHERMAN INTERSECTS
E501 AUTO GLASS & TRIM CO RI7-4983
E504 BOUGHTER'S GENE CHEVRON STATION RI7-9488
E518 BOLERO BOWLING ALLEYS RI7-4881
BOLERO CAFE
3521 BRITISH MOTOR CARS OF SPOKANE INC TE8-3691
E526 A & J BILLIARD SUPPLY CO RI7-8888
---SHERIDAN INTERSECTS
E611 INTERMOUNTAIN EQUIPMENT CO CONTRS SUPS TE8-2521
INGERSALL-RAND CO CONTRS SUPS TE8-2521
ROEBLING JOHN A SONS WIRE & ROPE MFRS TE8-2521
WESTERN FENCE & WIRE WORKS CONSTN FENCE TE8-2521
E636 BECKER BUICK INC AUTO DLRS MA4-1166
---HATCH INTERSECTS
E706 POLES INC TE8-8276
TINLING & POWELL INC WHOL ELEC SUPS TE8-8276
E714 VACANT
E715 INTERNATIONAL HARVESTER CO MA4-9271
INTERNATIONAL HARVESTER CO (MOTOR TRUCK DIVISION) MA4-9271
E716 ELMO'S TAVERN RI7-9292
E720 MORLAN BROS INC TIRE DLRS MA4-4283
MORLAN TIRE CO WHOL & RETAIL SLS & SERV MA4-4283
E728 LINDSAY SOFT WATER OF SPOKANE INC MA4-1243
---SCOTT INTERSECTS
E808 AMERICAN SIGN & INDICATOR CORP TIME & TEMP SIGNS TE8-2066
WILLIAMS BROS MANAGEMENT CO BUSINESS TE8-2066
E811 SEARS ROEBUCK & CO (SERVICE CENTER) TE8-2781
SEARS ROEBUCK & CO (WHSE)
E902 MR MAGIC CAR WASH KE4-1113
E909 GRINNELL CO OF THE PACIFIC (BR) PLMB SUPS RI7-6023
E918 MINUTE MAID RESTR KE4-9922
E930 VACANT
E936 CIRCLE S DISTRIBUTING CO SUPPLIER TO GULF STAS KE4-9919
CIRCLE S SERVICE GAS STA KE4-9919

922
---S ARTHUR INTERSECTS
E1130 UNITED PAINT MFG CO INC KE4-1541
---S IVORY INTERSECTS
E1211 VACANT
E1214 SPOKANE COMPRESSOR CO MACHINERY DLRS KE5-1671
E1224 VACANT
126 VACANT
E1234 CARROLL'S MOTEL KE5-0669
GUENTHER MARGT Z MRS
E1303 BEL-AIR MOTEL KE5-1676
HERRON ROBT R • KE5-1677
E1306 BROWNIE'S BARBER SHOP
E1308 VACANT
E1325 THRIFTY AUTO SALES USED CARS KE4-2013
E1326 FRICKE ADOLPH FIREPLACE FURNISHINGS KE4-8887

here
o
uy?
nsult
e
assified
usiness
sts
ils
rectory

Target Street	Cross Street	Source
✓	-	Polk's City Directory

N GRANT ST 1967

---E NORTH CRESCENT AV INTERSECTS
N2120 ELMGREEN CHRISTINE J MRS •
HU3-1313
N2123 GERRITSEN J A • HU7-5806
N2130 JOHNSON FRANK L • HU7-7181
---E ILLINOIS AV INTERSECTS

921

GRANT ST N (NORTHEAST)-FROM E 300
SPRAGUE AV NORTH

---ZIP CODE 99202
N15 CITY TRANSFER CO RI7-6411

4

GRANT ST S (SOUTHEAST)-FROM E 400
SPRAGUE AV SOUTH

---ZIP CODE 99202
---E 1ST AV INTERSECTS
S101 VACANT

318 Medical Cen
512 Old National Bank Bldg.—Tel. MAdis
CONTACT LENSES
USES DUPLICATED IN ONE DAY

Target Street	Cross Street	Source
✓	-	Polk's City Directory

E SPRAGUE AVE 1964

618 Vacant
621 Vacant
624 LaNeer Ralph E ©
625 Pangborn Iva Mrs ©

2B-16

SPRAGUE AVENUE EAST—From Division east, the dividing line bet north and south streets

30 Plexine Mfg Co plastic prods TE8-8736
Pine intersects
102 Vacant
102½ Vacant
103 M&K Coffee whol MA4-3309
Matthews & Kerr Inc restr sups MA4-3309
111 Vacant
120 Spokane Veterinary Hosp MA4-4611
Steigleder John
123 Vacant
130 Spokane Roofing Co Inc contrs TE8-8633
201 Magic Muffler Serv RI7-4061
209 Two Cycle Shop The motorcycles RI7-7274
209½ Converse Lucille
210 Hank's Payleast Gas Sta RI7-9295
211 Vacant
213 Vacant
222 Bill's Auto & Boat Top Co uphol RI7-4945
Marine Dynamics boat repr MA4-9008
223 Balinski Hans ©
Higgins Fred
225 Industrial Elec Serv contrs ME4-4575
Welch Inv Co MA4-2509
227 Builders Insulating Co contrs RI7-1131
Codd Elec contrs RI7-4431
226-230 Fiberform Marine Sls plastic prod MA4-8905
237 Glaser Bros whol tobacco TE8-8388
245 Rexford Rooms lodgings RI7-0214
Spokane intersects
307-09 Trudeau's Outboard Serv MA4-2102
308 Anest Mtrs auto repr RI7-2211
310 East Side Barber Shop MA4-6512
rear Vacant
310½ Cobbs Hezzie
Reese Willie
312 Cassano Gro RI7-3888
312½ Vacant
313 Spokane East Side Club RI7-9811
314 Ayers Rose Mrs
314½ East Sprague Apartments lodgings RI7-9966
315 Empire Laundercenter Inc lndry equip ME4-4186
Stolle Baker & Co Inc inv securities MA4-4186
316 Rose's Tavern RI7-9893
317 Toledo Scales Sls & Serv Agency RI7-0181
325 Thermal Sup Co refgr whol TE8-4144
328 Vacant
Grant intersects
403 Preedy Bros Tires RI7-7877
408 Benewah Creamery dairy prods TE8-3658
Brown's Used Furn MA4-2898
411 Electrical Products Consolidated signs MA4-1179
415 Star Machy Co RI7-6121
419 Vacant
429 A&L Transmission Serv MA4-9776
430 Brights Motors Inc MA4-4106
433 Hessel Jack E Auto Wrecking RI7-1449

Target Street	Cross Street	Source
✓	-	Polk's City Directory

E SPRAGUE AVE 1964

Fogelquist's

Corn

SPRAGUE AV E–Contd
433–Contd
Hessell Jack E ® RI7-1449
Sherman intersects
501 Auto Glass & Trim Co
FI7-4983
504 Boughter's Gene Chevron Sta
RI7-9488
518 Bolero Bowling Alleys RI7-4881
Bolero Cafe
521 British Motor Car Distr Inc
TE8-3691
525 Vacant
526 Vacant
Sheridan intersects
611 Ingersall-Rand Co contrs sups
TE8-2521
Intermountain Equip Co contr
sups TE8-2521
Roebling John A Sons wire rope
mfrs TE8-2521
Western Fence & Wire Wks
constn fence TE8-2521
636 Kauffman Buick Co autos
MA4-1166
Hatch intersects
706 Poles Inc TE8-8276
Tinling & Pwell Inc whol elec
sups TE8-8276
714 Brown Furnace Co MA4-2898
715 Internatl Harvester Co (farm
equip div) MA4-9271
Internatl Harvester Co (mtr
truck div) MA4-9271
716 Elmo's Tavern RI7-9292
720 Morlan Bros Inc tires MA4-4283
Morlan Tire Co whol MA4-4283
728 Lindsay Soft Water of Spokane Inc
MA4-1243
Scott intersects
808 Am Sign & Indicator Corp time
and temperature signs
TE8-2066
Williams Bros Management Co
business TE8-2066
Williams Bros Mfg Co Inc neon
signs TE8-2066
Williams Robt L
811 Sears Roebuck and Co (serv
center)
Sears Roebuck and Co (whse)

Target Street	Cross Street	Source
✓	-	Polk's City Directory

N GRANT ST 1964

2120 Elmgreen Christine J Mrs ◎
2123 Hayes Dorothy A Mrs ◎
HU7-6822
2130 Johnson Frank L ◎ HU7-7181

1B-16

GRANT NORTH (Northeast)—From E
300 Sprague av north
15 Wallace-Colville Auto Frt Inc
MA4-2361

4

GRANT SOUTH (Southeast)—From E
400 Sprague av south
E 1st av intersects

5-1521 and WAlnut 6-9242
SPOKANE, WA

Spokane, WA

12 N Grant St & 411 E Sprague Ave

Spokane, WA 99202

Inquiry Number: 6473428.3

April 30, 2021

Certified Sanborn® Map Report

6 Armstrong Road, 4th floor
Shelton, CT 06484
Toll Free: 800.352.0050
www.edrnet.com

Certified Sanborn® Map Report

04/30/21

Site Name:	Client Name:
Spokane, WA	Stantec
12 N Grant St & 411 E Sprague	35055 W. Twelve Mile Road
Spokane, WA 99202	Farmington Hills, MI 48331
EDR Inquiry # 6473428.3	Contact: Sunny Waterman

The Sanborn Library has been searched by EDR and maps covering the target property location as provided by Stantec were identified for the years listed below. The Sanborn Library is the largest, most complete collection of fire insurance maps. The collection includes maps from Sanborn, Bromley, Perris & Browne, Hopkins, Barlow, and others. Only Environmental Data Resources Inc. (EDR) is authorized to grant rights for commercial reproduction of maps by the Sanborn Library LLC, the copyright holder for the collection. Results can be authenticated by visiting www.edrnet.com/sanborn.

The Sanborn Library is continually enhanced with newly identified map archives. This report accesses all maps in the collection as of the day this report was generated.

Certified Sanborn Results:

Certification # 61D0-4A69-A3D4

PO # NA

Project 185751194

Maps Provided:

1980
1955
1952
1950
1910
1902
1891

Sanborn® Library search results

Certification #: 61D0-4A69-A3D4

The Sanborn Library includes more than 1.2 million fire insurance maps from Sanborn, Bromley, Perris & Browne, Hopkins, Barlow and others which track historical property usage in approximately 12,000 American cities and towns. Collections searched:

- ✔ Library of Congress
- ✔ University Publications of America
- ✔ EDR Private Collection

The Sanborn Library LLC Since 1866™

Limited Permission To Make Copies

Stantec (the client) is permitted to make up to FIVE photocopies of this Sanborn Map transmittal and each fire insurance map accompanying this report solely for the limited use of its customer. No one other than the client is authorized to make copies. Upon request made directly to an EDR Account Executive, the client may be permitted to make a limited number of additional photocopies. This permission is conditioned upon compliance by the client, its customer and their agents with EDR's copyright policy; a copy of which is available upon request.

Disclaimer - Copyright and Trademark Notice

This Report contains certain information obtained from a variety of public and other sources reasonably available to Environmental Data Resources, Inc. It cannot be concluded from this Report that coverage information for the target and surrounding properties does not exist from other sources. NO WARRANTY EXPRESSED OR IMPLIED, IS MADE WHATSOEVER IN CONNECTION WITH THIS REPORT. ENVIRONMENTAL DATA RESOURCES, INC. SPECIFICALLY DISCLAIMS THE MAKING OF ANY SUCH WARRANTIES, INCLUDING WITHOUT LIMITATION, MERCHANTABILITY OR FITNESS FOR A PARTICULAR USE OR PURPOSE. ALL RISK IS ASSUMED BY THE USER. IN NO EVENT SHALL ENVIRONMENTAL DATA RESOURCES, INC. BE LIABLE TO ANYONE, WHETHER ARISING OUT OF ERRORS OR OMISSIONS, NEGLIGENCE, ACCIDENT OR ANY OTHER CAUSE, FOR ANY LOSS OF DAMAGE, INCLUDING, WITHOUT LIMITATION, SPECIAL, INCIDENTAL, CONSEQUENTIAL, OR EXEMPLARY DAMAGES. ANY LIABILITY ON THE PART OF ENVIRONMENTAL DATA RESOURCES, INC. IS STRICTLY LIMITED TO A REFUND OF THE AMOUNT PAID FOR THIS REPORT. Purchaser accepts this Report "AS IS". Any analyses, estimates, ratings, environmental risk levels or risk codes provided in this Report are provided for illustrative purposes only, and are not intended to provide, nor should they be interpreted as providing any facts regarding, or prediction or forecast of, any environmental risk for any property. Only a Phase I Environmental Site Assessment performed by an environmental professional can provide information regarding the environmental risk for any property. Additionally, the information provided in this Report is not to be construed as legal advice.

Copyright 2021 by Environmental Data Resources, Inc. All rights reserved. Reproduction in any media or format, in whole or in part, of any report or map of Environmental Data Resources, Inc., or its affiliates, is prohibited without prior written permission.

EDR and its logos (including Sanborn and Sanborn Map) are trademarks of Environmental Data Resources, Inc. or its affiliates. All other trademarks used herein are the property of their respective owners.

Sanborn Sheet Key

This Certified Sanborn Map Report is based upon the following Sanborn Fire Insurance map sheets.

1980 Source Sheets

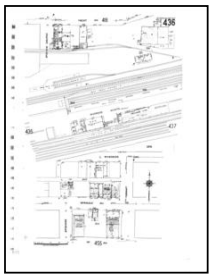
Volume 4, Sheet 436
1980

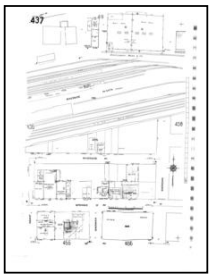
Volume 4, Sheet 437
1980

Volume 4, Sheet 455
1980

1955 Source Sheets

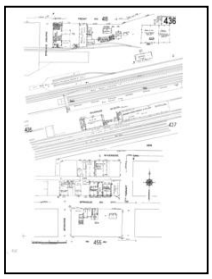
Volume 4, Sheet 436
1955

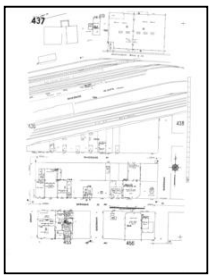
Volume 4, Sheet 437
1955

Volume 4, Sheet 455
1955

1952 Source Sheets

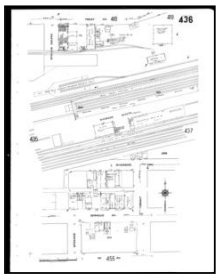
Volume 4, Sheet 436
1952

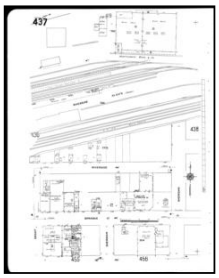
Volume 4, Sheet 437
1952

Volume 4, Sheet 455
1952

1950 Source Sheets

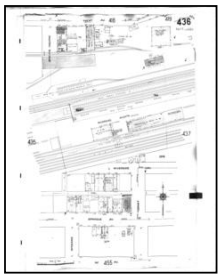
Volume 4, Sheet 436
1950


Volume 4, Sheet 437
1950


Volume 4, Sheet 455
1950

Sanborn Sheet Key

This Certified Sanborn Map Report is based upon the following Sanborn Fire Insurance map sheets.

1910 Source Sheets

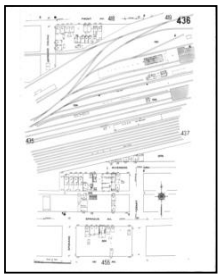

Volume 4, Sheet 436
1910

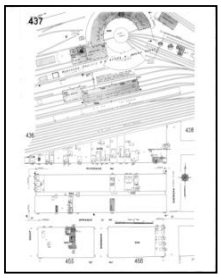

Volume 4, Sheet 437
1910

Volume 4, Sheet 455
1910

1902 Source Sheets

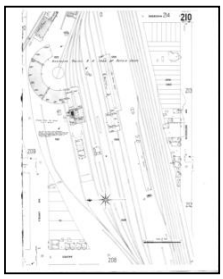

Volume 2, Sheet 210
1902



Volume 2, Sheet 212
1902



Volume 2, Sheet 213
1902

1891 Source Sheets

Volume 1, Sheet 42
1891

Volume 1, Sheet 20
1891

Certified Sanborn® Map

1980

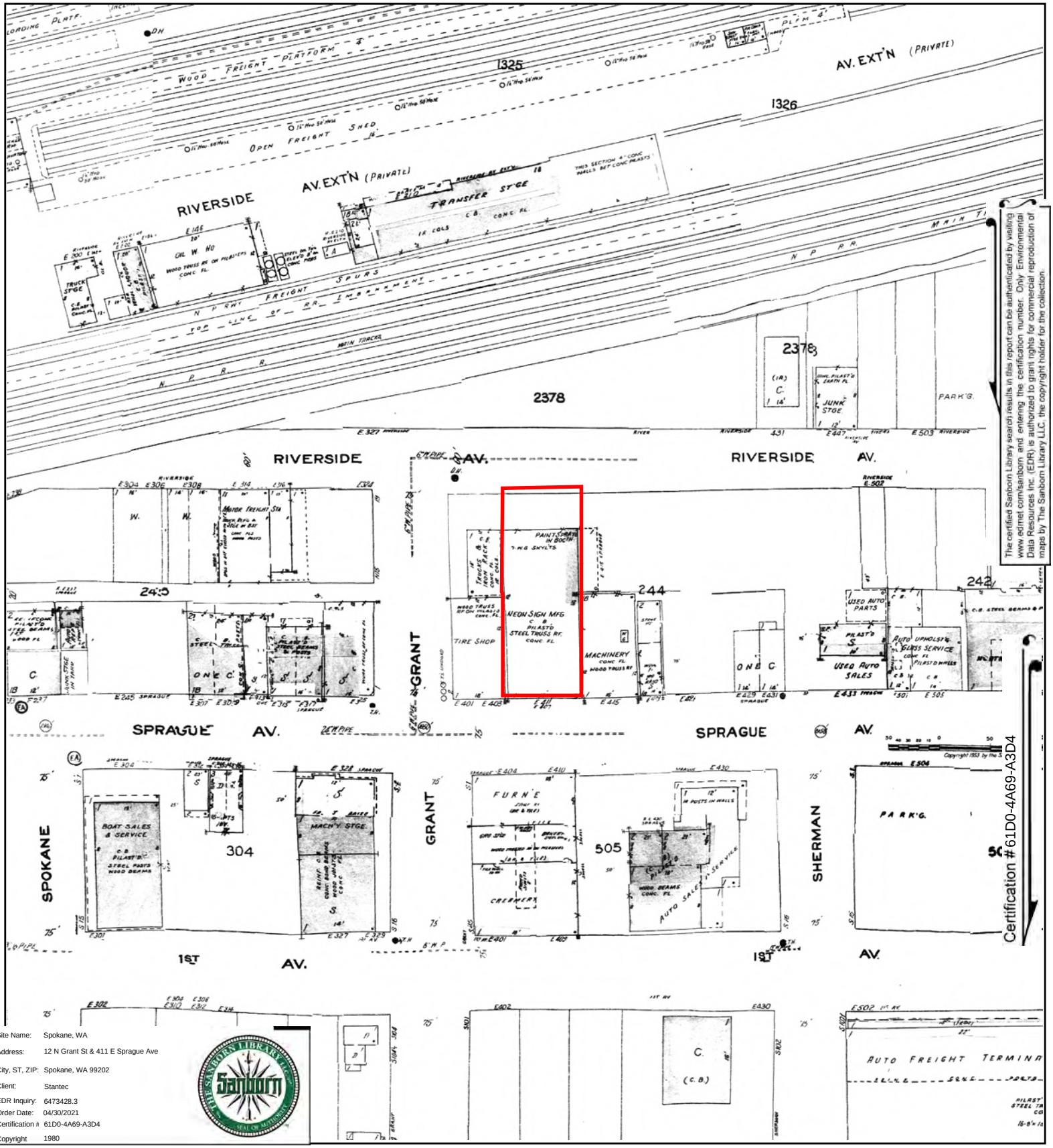

The certified Sanborn Library search results in this report can be authenticated by visiting www.edrnet.com/sanborn and entering the certification number. Only Environmental Data Resources Inc. (EDR) is authorized to grant rights for commercial reproduction of maps by The Sanborn Library LLC, the copyright holder for the collection.

Certification # 61D0-4A69-A3D4

Site Name:	Spokane, WA
Address:	12 N Grant St & 411 E Sprague Ave
City, ST, ZIP:	Spokane, WA 99202
Client:	Stantec
EDR Inquiry:	6473428.3
Order Date:	04/30/2021
Certification #	61D0-4A69-A3D4
Copyright	1980

This Certified Sanborn Map combines the following sheets.
Outlined areas indicate map sheets within the collection.

0 Feet 150 300 600



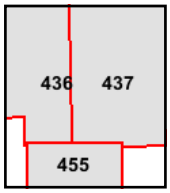

Volume 4, Sheet 455
Volume 4, Sheet 437
Volume 4, Sheet 436

N

Certified Sanborn® Map

1955

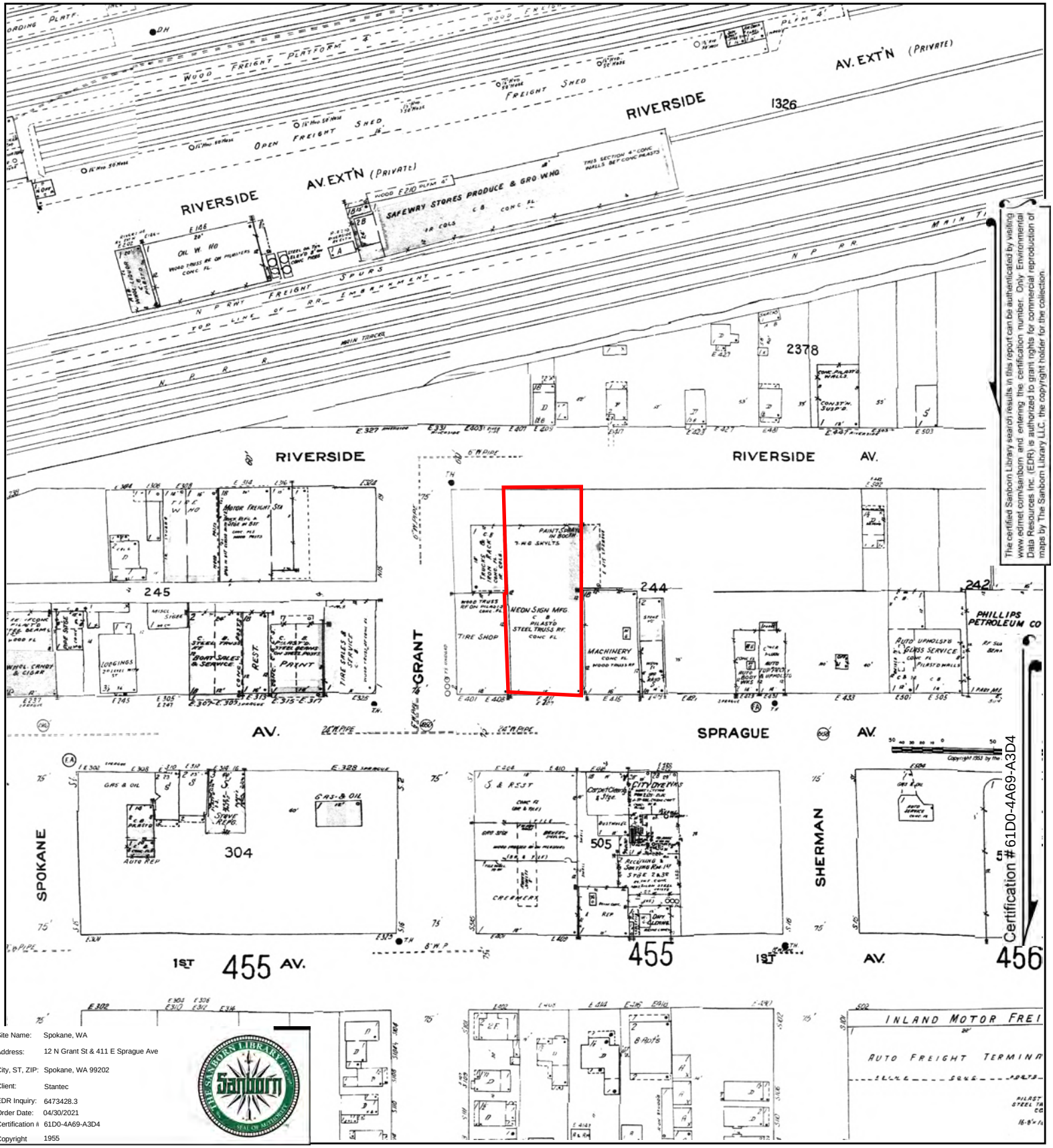

The certified Sanborn Library search results in this report can be authenticated by visiting www.edrnet.com/sanborn and entering the certification number. Only Environmental Data Resources Inc. (EDR) is authorized to grant rights for commercial reproduction of maps by The Sanborn Library LLC, the copyright holder for the collection.

Certification # 61D0-4A69-A3D4

Site Name:	Spokane, WA
Address:	12 N Grant St & 411 E Sprague Ave
City, ST, ZIP:	Spokane, WA 99202
Client:	Stantec
EDR Inquiry:	6473428.3
Order Date:	04/30/2021
Certification #	61D0-4A69-A3D4
Copyright	1955

This Certified Sanborn Map combines the following sheets.
Outlined areas indicate map sheets within the collection.

0 Feet 150 300 600



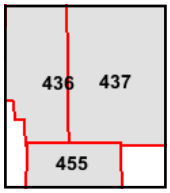

Volume 4, Sheet 455
Volume 4, Sheet 437
Volume 4, Sheet 436

N

Certified Sanborn® Map

1952

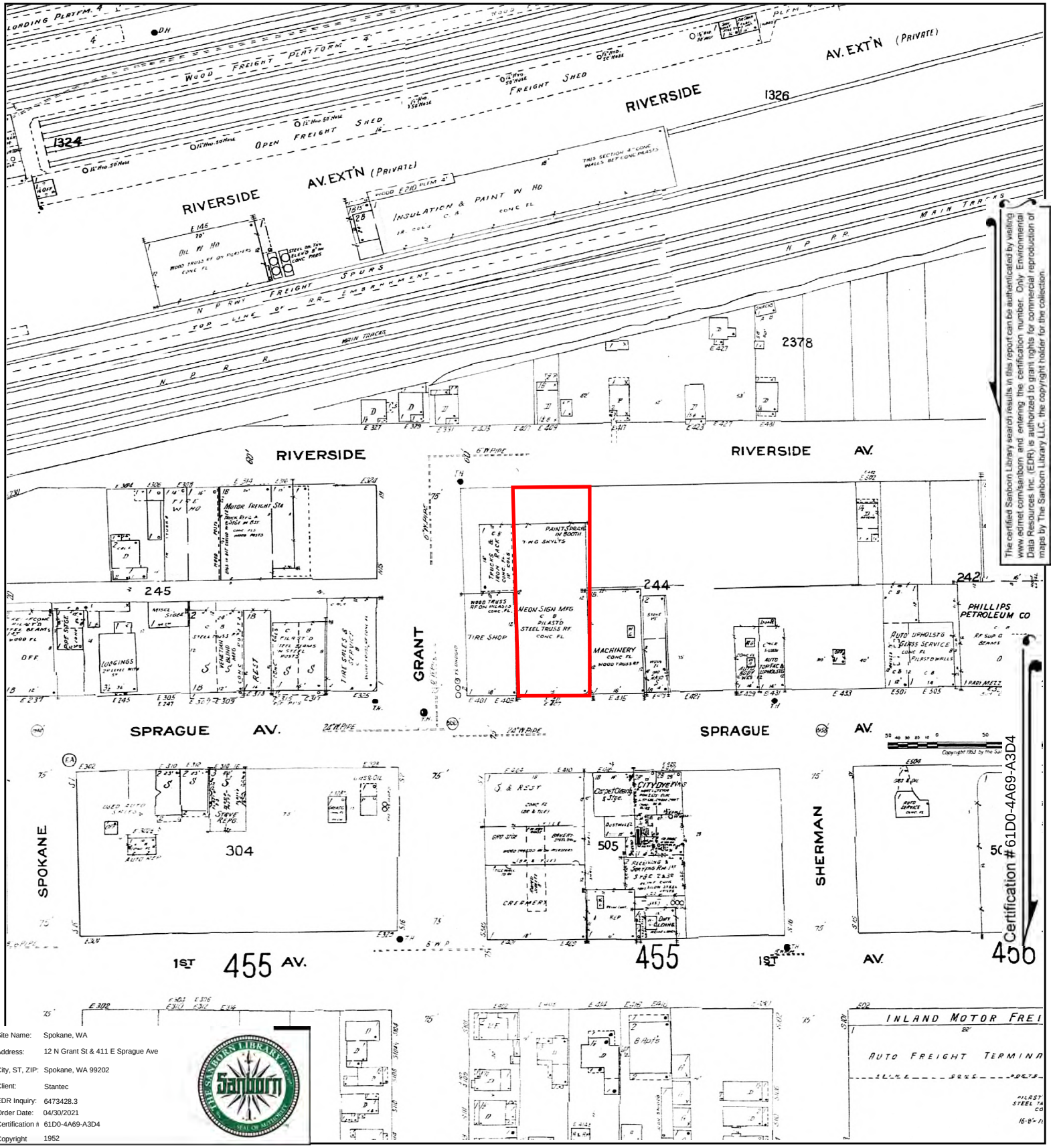

The certified Sanborn Library search results in this report can be authenticated by visiting www.edrnet.com/sanborn and entering the certification number. Only Environmental Data Resources Inc. (EDR) is authorized to grant rights for commercial reproduction of maps by The Sanborn Library LLC, the copyright holder for the collection.

Certification #61D0-4A69-A3D4

Site Name:	Spokane, WA
Address:	12 N Grant St & 411 E Sprague Ave
City, ST, ZIP:	Spokane, WA 99202
Client:	Stantec
EDR Inquiry:	6473428.3
Order Date:	04/30/2021
Certification #	61D0-4A69-A3D4
Copyright	1952

This Certified Sanborn Map combines the following sheets.
Outlined areas indicate map sheets within the collection.

0 Feet 150 300 600



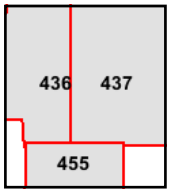

Volume 4, Sheet 455
Volume 4, Sheet 437
Volume 4, Sheet 436

N

Certified Sanborn® Map

1950

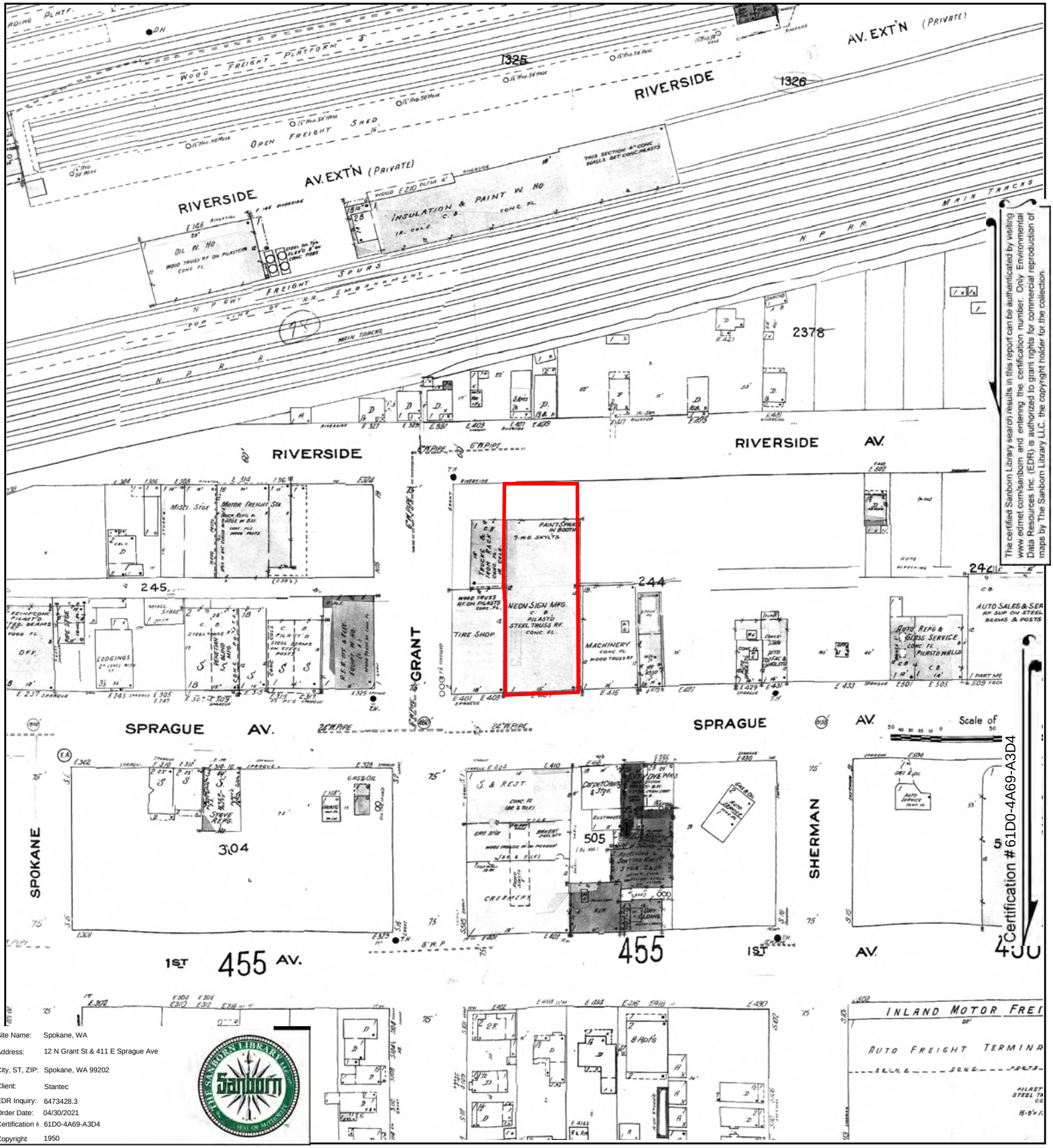

The certified Sanborn Library search results in this report can be authenticated by visiting www.edmet.com/sanborn and entering the certification number. Only Environmental Data Resources Inc. (EDR) is authorized to grant rights for commercial reproduction of maps by The Sanborn Library LLC, the copyright holder for the collection.

Certification # 61D0-4A69-A3D4

Site Name:	Spokane, WA
Address:	12 N Grant St & 411 E Sprague Ave
City, ST, ZIP:	Spokane, WA 99202
Client:	Stantec
EDR Inquiry:	6473428.3
Order Date:	04/30/2021
Certification #	61D0-4A69-A3D4
Copyright	1950

This Certified Sanborn Map combines the following sheets.
Outlined areas indicate map sheets within the collection.

0 Feet 150 300 600



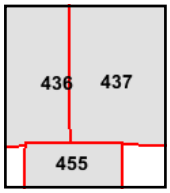

Volume 4, Sheet 455
Volume 4, Sheet 437
Volume 4, Sheet 436

N

Certified Sanborn® Map

1910

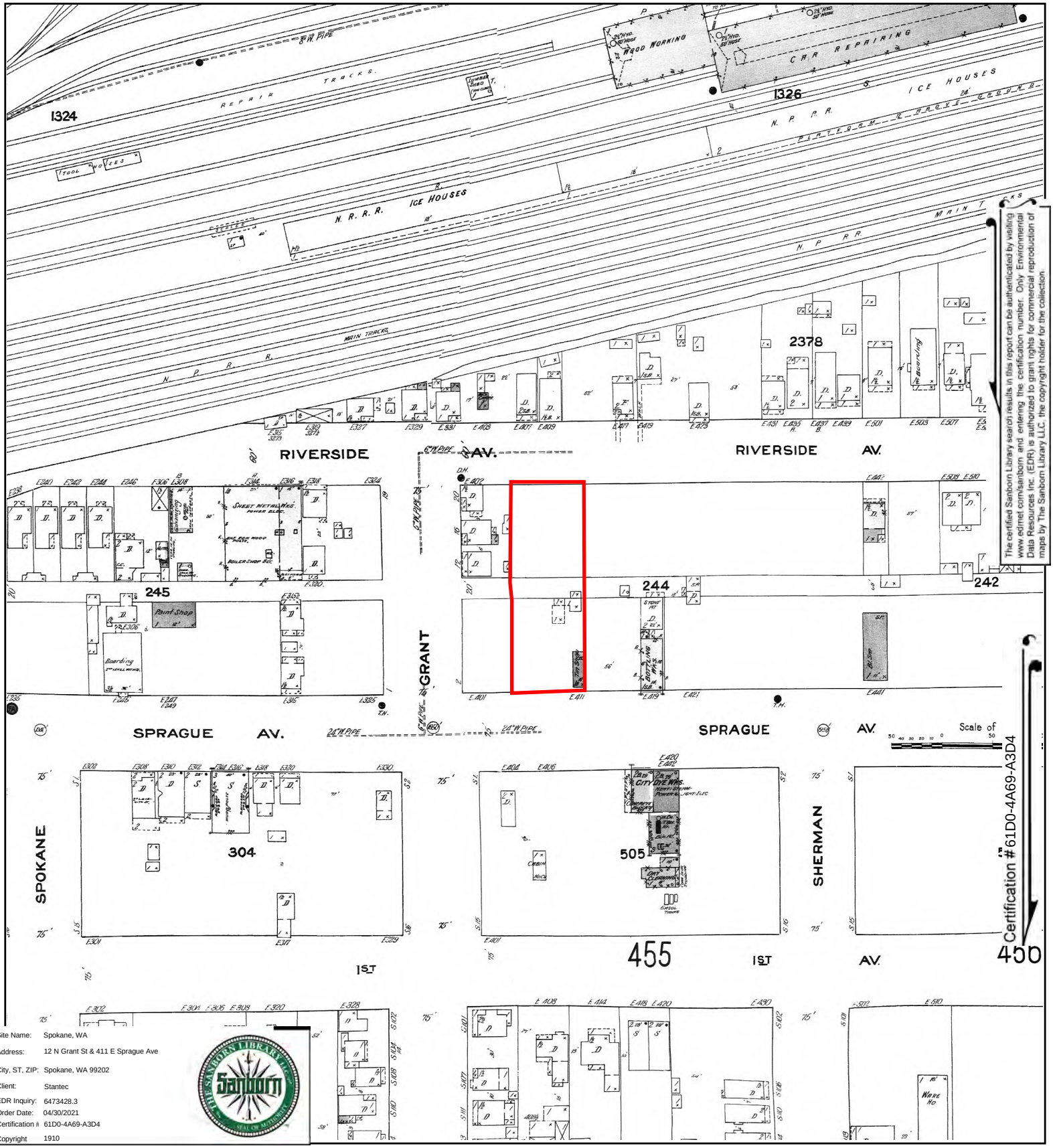

The certified Sanborn Library search results in this report can be authenticated by visiting www.edrnet.com/sanborn and entering the certification number. Only Environmental Data Resources Inc. (EDR) is authorized to grant rights for commercial reproduction of maps by The Sanborn Library LLC, the copyright holder for the collection.

Certification # 61D0-4A69-A3D4

Site Name:	Spokane, WA
Address:	12 N Grant St & 411 E Sprague Ave
City, ST, ZIP:	Spokane, WA 99202
Client:	Stantec
EDR Inquiry:	6473428.3
Order Date:	04/30/2021
Certification #	61D0-4A69-A3D4
Copyright	1910

This Certified Sanborn Map combines the following sheets.
Outlined areas indicate map sheets within the collection.

0 Feet 150 300 600

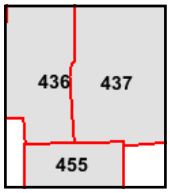

Volume 4, Sheet 455
Volume 4, Sheet 437
Volume 4, Sheet 436

N

Certified Sanborn® Map

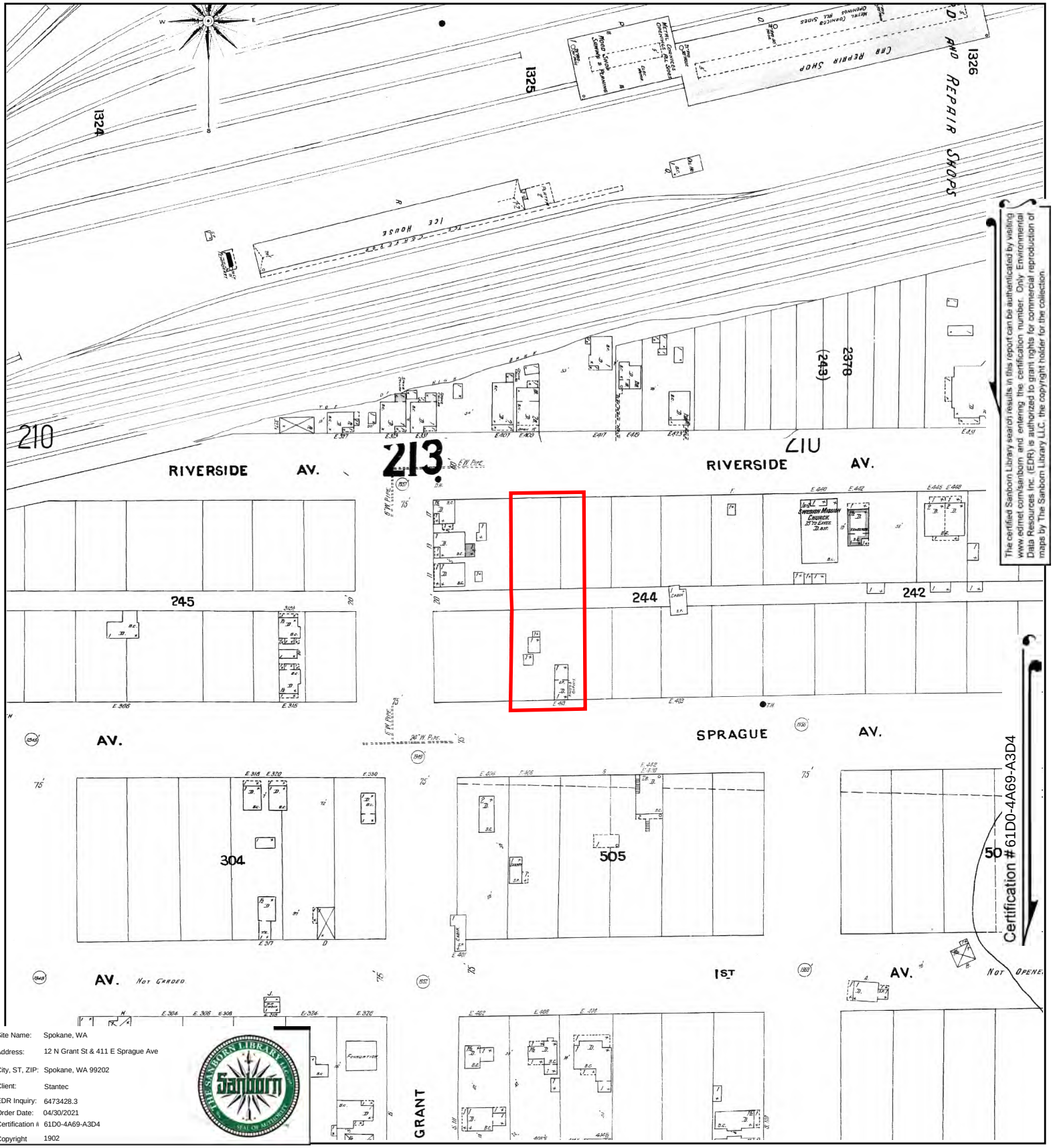

The certified Sanborn Library search results in this report can be authenticated by visiting www.edrnet.com/sanborn and entering the certification number. Only Environmental Data Resources Inc. (EDR) is authorized to grant rights for commercial reproduction of maps by The Sanborn Library LLC, the copyright holder for the collection.

Site Name:	Spokane, WA
Address:	12 N Grant St & 411 E Sprague Ave
City, ST, ZIP:	Spokane, WA 99202
Client:	Stantec
EDR Inquiry:	6473428.3
Order Date:	04/30/2021
Certification #	61D0-4A69-A3D4
Copyright	1902

This Certified Sanborn Map combines the following sheets.
Outlined areas indicate map sheets within the collection.

0 Feet 150 300 600



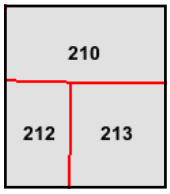

Volume 2, Sheet 213
Volume 2, Sheet 212
Volume 2, Sheet 210

N

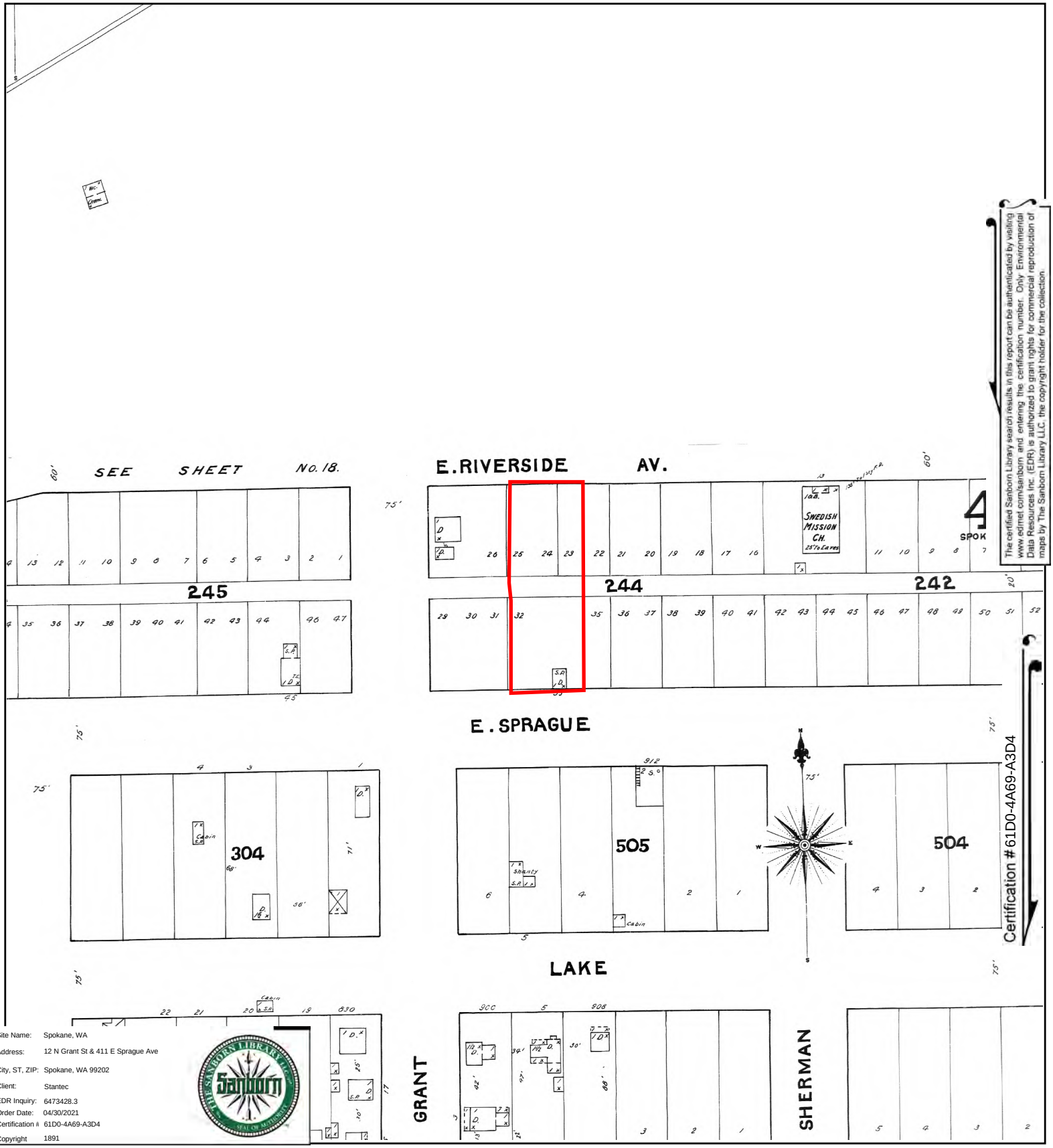

The certified Sanborn Library search results in this report can be authenticated by visiting www.edrnet.com/sanborn and entering the certification number. Only Environmental Data Resources Inc. (EDR) is authorized to grant rights for commercial reproduction of maps by The Sanborn Library LLC, the copyright holder for the collection.

Certification # 61D0-4A69-A3D4

Site Name:	Spokane, WA
Address:	12 N Grant St & 411 E Sprague Ave
City, ST, ZIP:	Spokane, WA 99202
Client:	Stantec
EDR Inquiry:	6473428.3
Order Date:	04/30/2021
Certification #	61D0-4A69-A3D4
Copyright	1891

This Certified Sanborn Map combines the following sheets.
Outlined areas indicate map sheets within the collection.

0 Feet 150 300 600



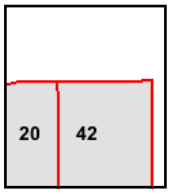

Volume 1, Sheet 20
Volume 1, Sheet 42

N

Spokane, WA

12 N Grant St & 411 E Sprague Ave

Spokane, WA 99202

Inquiry Number: 6473428.4

April 30, 2021

EDR Historical Topo Map Report

with QuadMatch™

6 Armstrong Road, 4th floor
Shelton, CT 06484
Toll Free: 800.352.0050
www.edrnet.com

EDR Historical Topo Map Report

04/30/21

Site Name:	Client Name:
Spokane, WA	Stantec
12 N Grant St & 411 E Sprague	35055 W. Twelve Mile Road
Spokane, WA 99202	Farmington Hills, MI 48331
EDR Inquiry # 6473428.4	Contact: Sunny Waterman

EDR Topographic Map Library has been searched by EDR and maps covering the target property location as provided by Stantec were identified for the years listed below. EDR's Historical Topo Map Report is designed to assist professionals in evaluating potential liability on a target property resulting from past activities. EDRs Historical Topo Map Report includes a search of a collection of public and private color historical topographic maps, dating back to the late 1800s.

Search Results:		*Coordinates:*	
P.O.#	NA	**Latitude:**	47.657679 47° 39' 28" North
Project:	185751194	**Longitude:**	-117.404889 -117° 24' 18" West
		UTM Zone:	Zone 11 North
		UTM X Meters:	469597.86
		UTM Y Meters:	5278333.21
		Elevation:	1933.93' above sea level

Maps Provided:

2014
1986
1973, 1974
1963
1950
1911
1901

Disclaimer - Copyright and Trademark Notice

This Report contains certain information obtained from a variety of public and other sources reasonably available to Environmental Data Resources, Inc. It cannot be concluded from this Report that coverage information for the target and surrounding properties does not exist from other sources. NO WARRANTY EXPRESSED OR IMPLIED, IS MADE WHATSOEVER IN CONNECTION WITH THIS REPORT. ENVIRONMENTAL DATA RESOURCES, INC. SPECIFICALLY DISCLAIMS THE MAKING OF ANY SUCH WARRANTIES, INCLUDING WITHOUT LIMITATION, MERCHANTABILITY OR FITNESS FOR A PARTICULAR USE OR PURPOSE. ALL RISK IS ASSUMED BY THE USER. IN NO EVENT SHALL ENVIRONMENTAL DATA RESOURCES, INC. BE LIABLE TO ANYONE, WHETHER ARISING OUT OF ERRORS OR OMISSIONS, NEGLIGENCE, ACCIDENT OR ANY OTHER CAUSE, FOR ANY LOSS OF DAMAGE, INCLUDING, WITHOUT LIMITATION, SPECIAL, INCIDENTAL, CONSEQUENTIAL, OR EXEMPLARY DAMAGES. ANY LIABILITY ON THE PART OF ENVIRONMENTAL DATA RESOURCES, INC. IS STRICTLY LIMITED TO A REFUND OF THE AMOUNT PAID FOR THIS REPORT. Purchaser accepts this Report "AS IS". Any analyses, estimates, ratings, environmental risk levels or risk codes provided in this Report are provided for illustrative purposes only, and are not intended to provide, nor should they be interpreted as providing any facts regarding, or prediction or forecast of, any environmental risk for any property. Only a Phase I Environmental Site Assessment performed by an environmental professional can provide information regarding the environmental risk for any property. Additionally, the information provided in this Report is not to be construed as legal advice.

Copyright 2021 by Environmental Data Resources, Inc. All rights reserved. Reproduction in any media or format, in whole or in part, of any report or map of Environmental Data Resources, Inc., or its affiliates, is prohibited without prior written permission.

EDR and its logos (including Sanborn and Sanborn Map) are trademarks of Environmental Data Resources, Inc. or its affiliates. All other trademarks used herein are the property of their respective owners.

Topo Sheet Key

This EDR Topo Map Report is based upon the following USGS topographic map sheets.

2014 Source Sheets

Spokane NW
2014
7.5-minute, 24000

Spokane NE
2014
7.5-minute, 24000

1986 Source Sheets

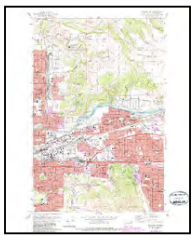

Spokane NE
1986
7.5-minute, 24000
Aerial Photo Revised 1982

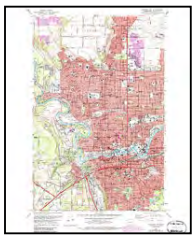

Spokane NW
1986
7.5-minute, 24000
Aerial Photo Revised 1982

1973, 1974 Source Sheets

Spokane NE
1973
7.5-minute, 24000
Aerial Photo Revised 1972

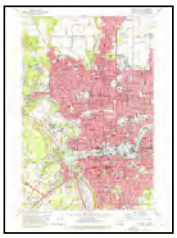

Spokane NW
1974
7.5-minute, 24000
Aerial Photo Revised 1972

1963 Source Sheets

Spokane NW
1963
7.5-minute, 24000
Aerial Photo Revised 1962

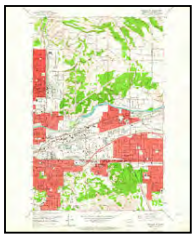

Spokane NE
1963
7.5-minute, 24000
Aerial Photo Revised 1962

Topo Sheet Key

This EDR Topo Map Report is based upon the following USGS topographic map sheets.

1950 Source Sheets

SPOKANE VICINITY
1950
7.5-minute, 24000

Spokane NE
1950
7.5-minute, 24000
Aerial Photo Revised 1946

Spokane NW
1950
7.5-minute, 24000
Aerial Photo Revised 1946

1911 Source Sheets

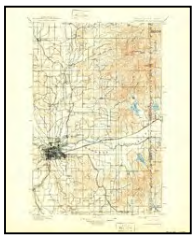

Spokane
1911
30-minute, 125000

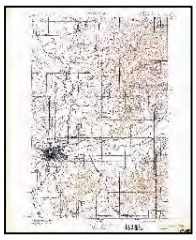

SPOKANE
1911
30-minute, 125000

1901 Source Sheets

Spokane
1901
30-minute, 125000

Historical Topo Map

2014

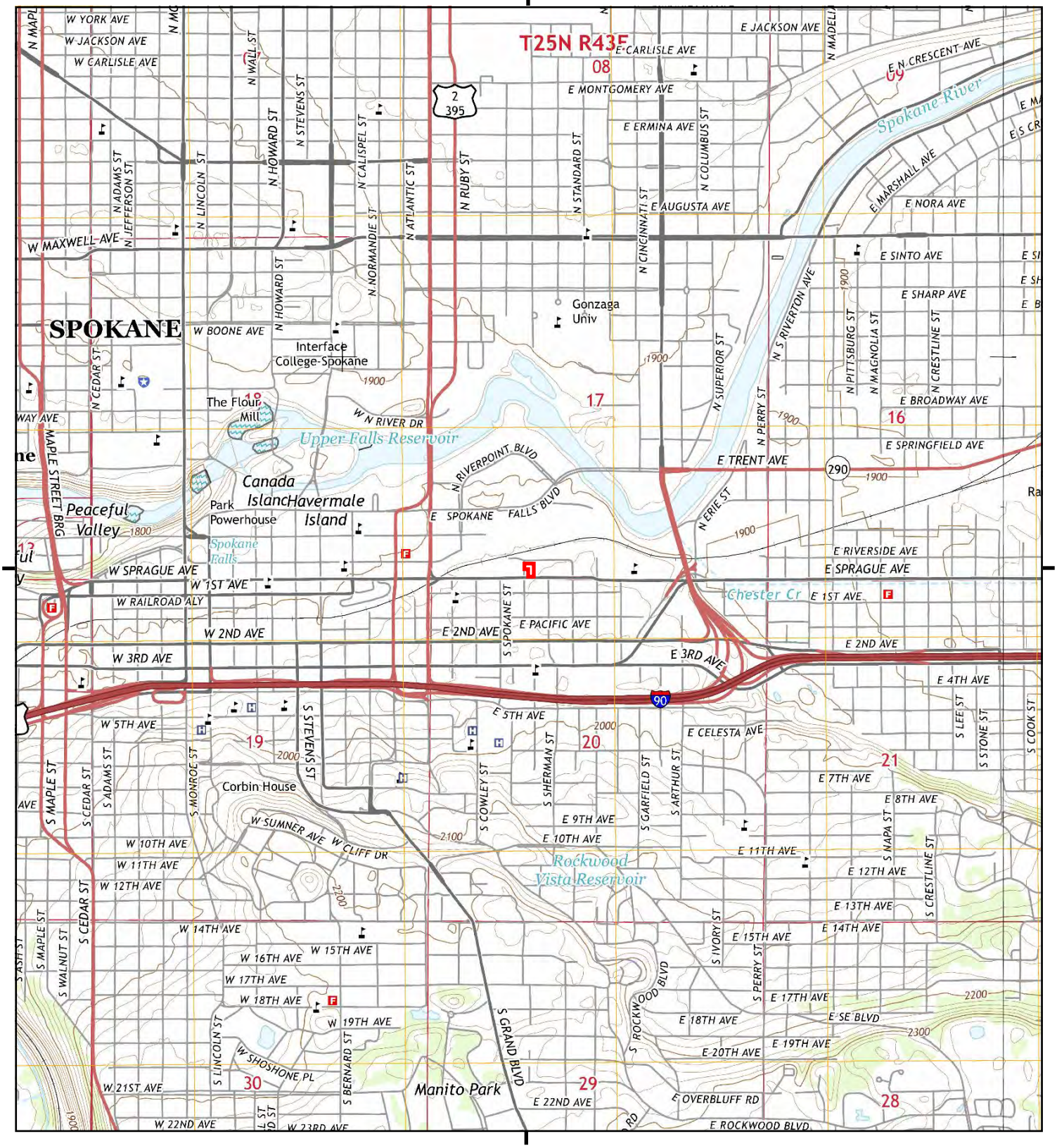

This report includes information from the following map sheet(s).

0 Miles 0.25 0.5 1 1.5

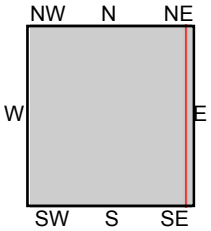

TP, Spokane NW, 2014, 7.5-minute
NE, Spokane NE, 2014, 7.5-minute

SITE NAME: Spokane, WA
ADDRESS: 12 N Grant St & 411 E Sprague Ave
Spokane, WA 99202
CLIENT: Stantec

N

Historical Topo Map

1986

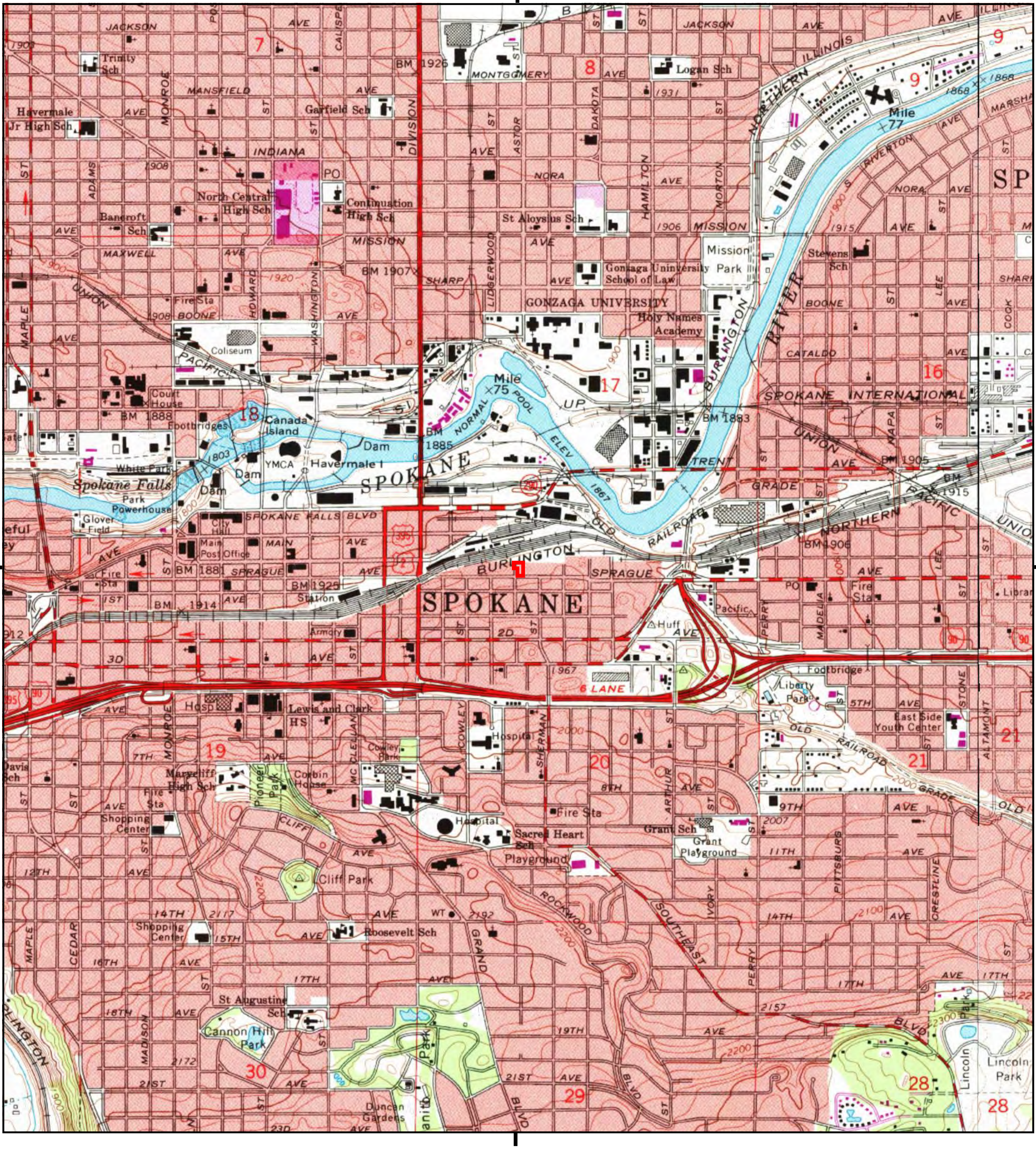

This report includes information from the following map sheet(s).

0 Miles 0.25 0.5 1 1.5

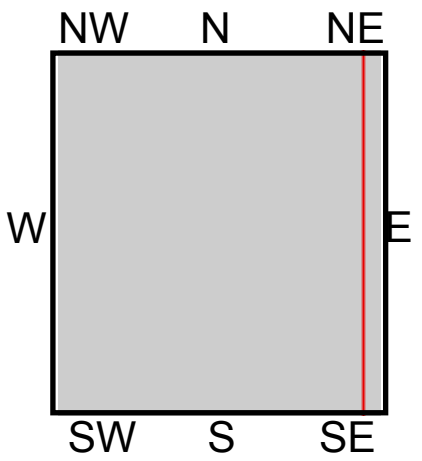

TP, Spokane NW, 1986, 7.5-minute
NE, Spokane NE, 1986, 7.5-minute

SITE NAME: Spokane, WA
ADDRESS: 12 N Grant St & 411 E Sprague Ave
Spokane, WA 99202
CLIENT: Stantec

Historical Topo Map

1973, 1974

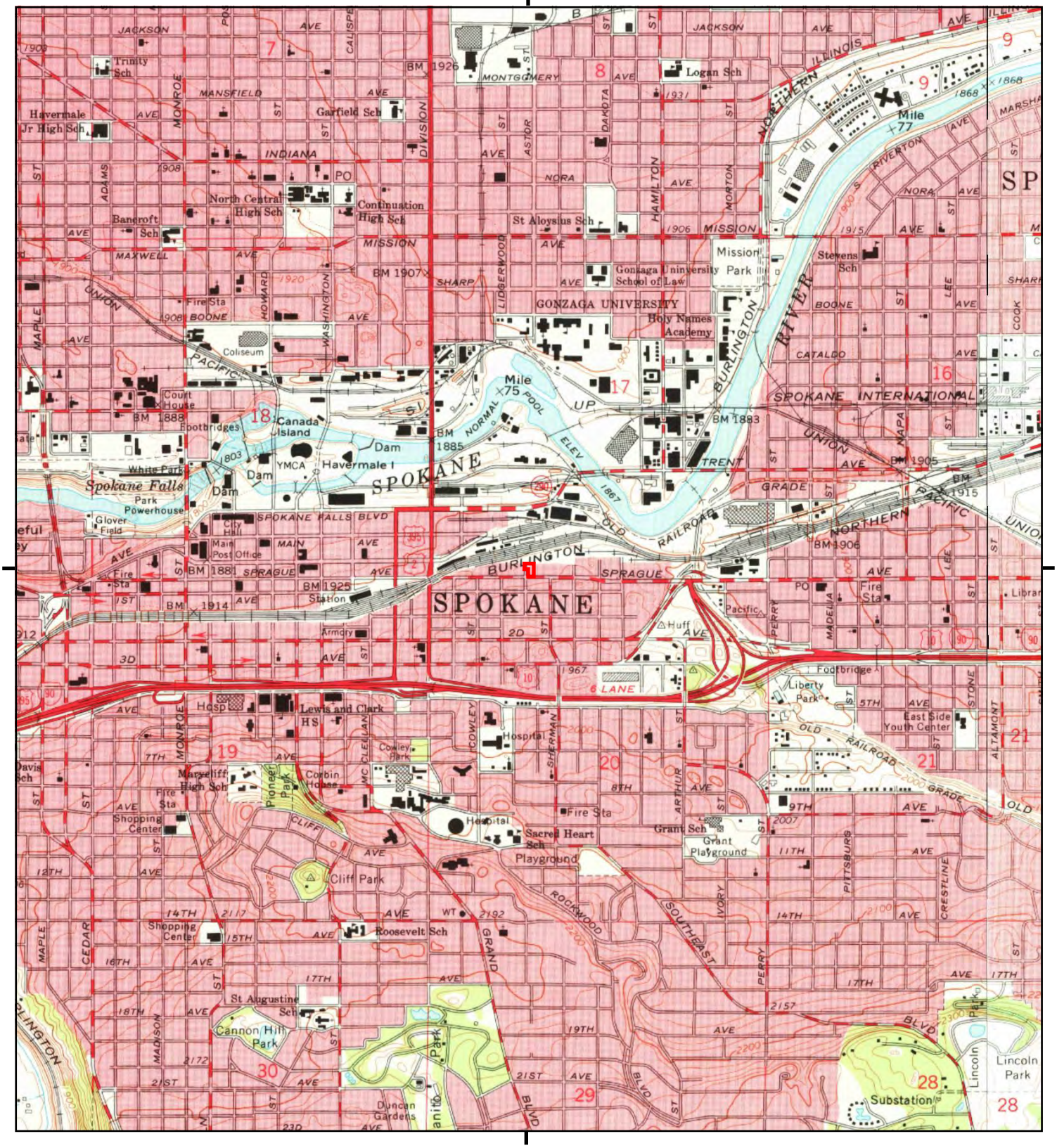

This report includes information from the following map sheet(s).

0 Miles 0.25 0.5 1 1.5

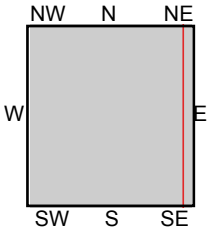

TP, Spokane NW, 1974, 7.5-minute
NE, Spokane NE, 1973, 7.5-minute

SITE NAME: Spokane, WA
ADDRESS: 12 N Grant St & 411 E Sprague Ave
Spokane, WA 99202
CLIENT: Stantec

N

Historical Topo Map

1963

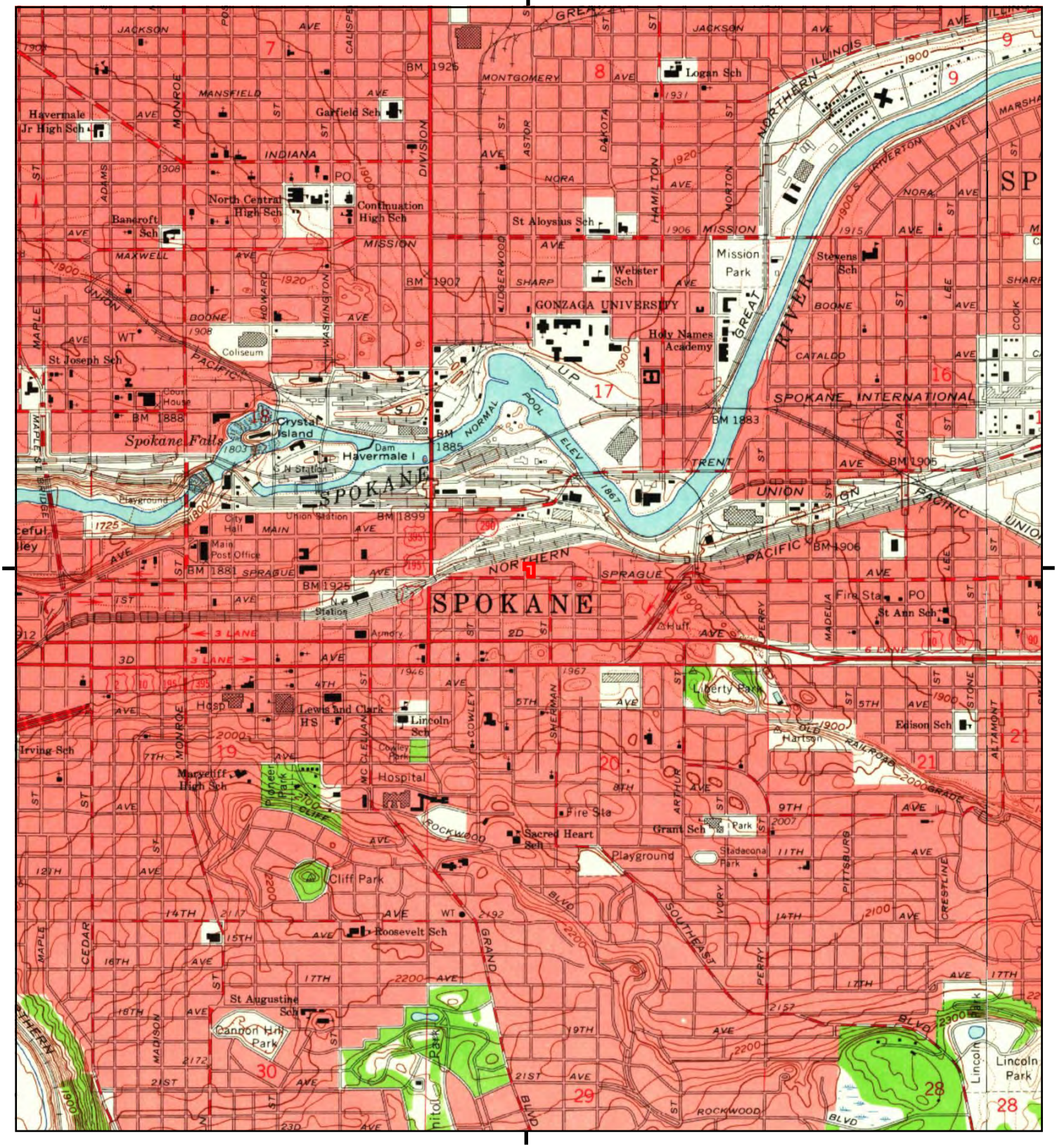

This report includes information from the following map sheet(s).

0 Miles 0.25 0.5 1 1.5

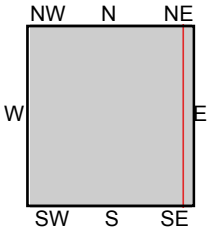

TP, Spokane NW, 1963, 7.5-minute
NE, Spokane NE, 1963, 7.5-minute

SITE NAME: Spokane, WA
ADDRESS: 12 N Grant St & 411 E Sprague Ave
Spokane, WA 99202
CLIENT: Stantec

N

Historical Topo Map

1950

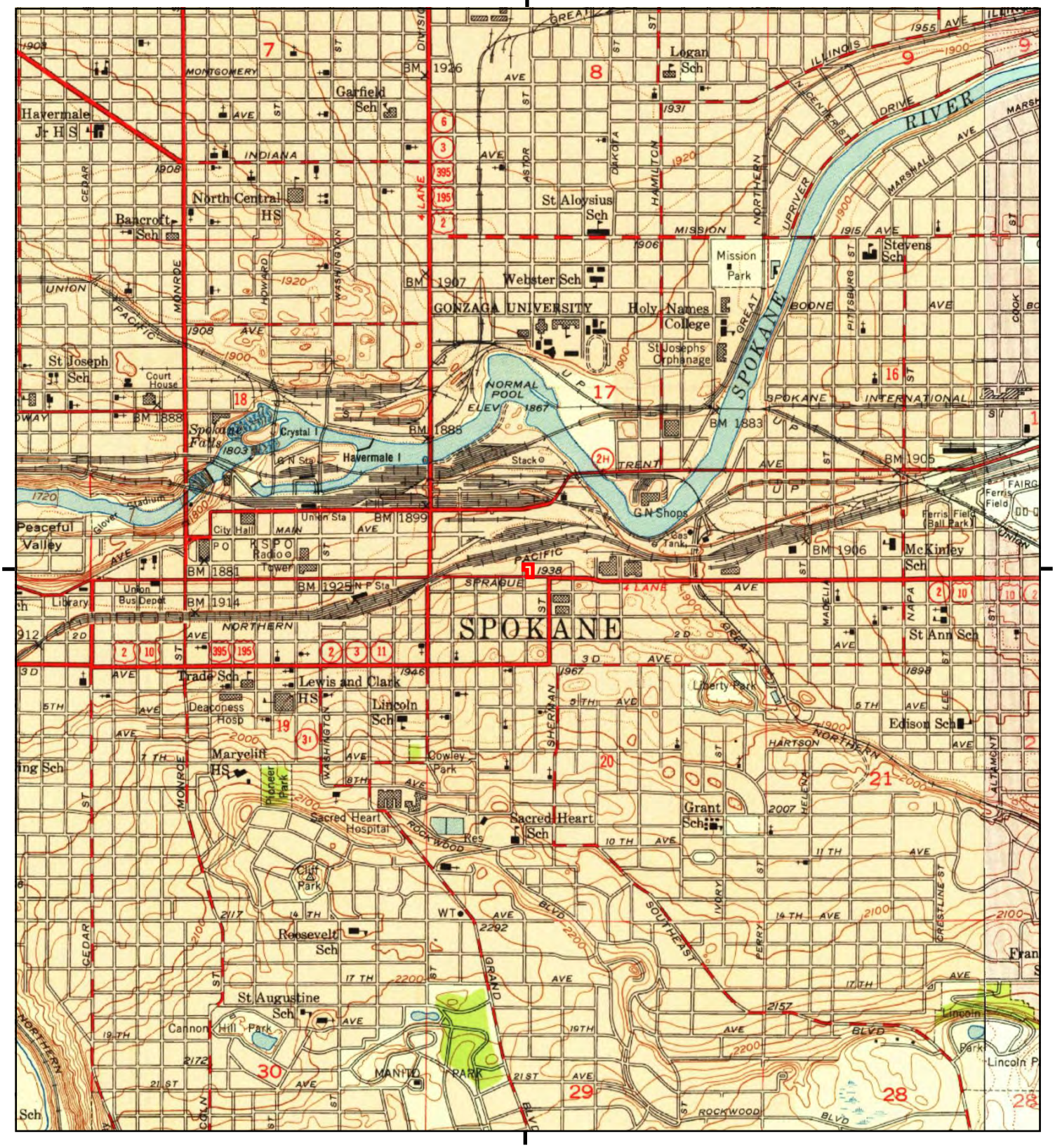

This report includes information from the following map sheet(s).

0 Miles 0.25 0.5 1 1.5

NW N NE
W E
SW S SE

TP, SPOKANE VICINITY, 1950, 7.5-minute
NE, Spokane NE, 1950, 7.5-minute
TP, Spokane NW, 1950, 7.5-minute

SITE NAME: Spokane, WA
ADDRESS: 12 N Grant St & 411 E Sprague Ave
Spokane, WA 99202
CLIENT: Stantec

N

Historical Topo Map

1911

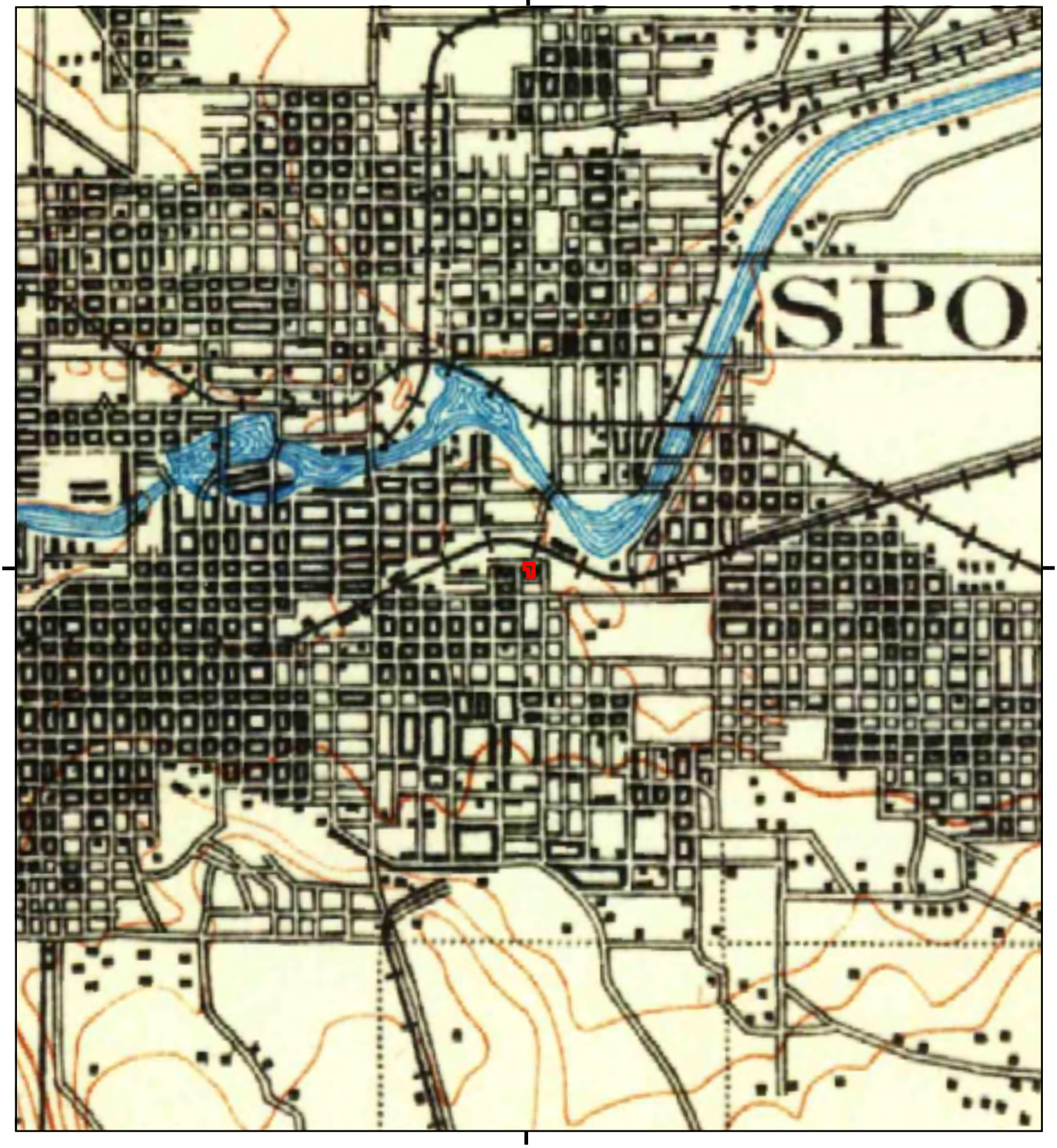

This report includes information from the following map sheet(s).

0 Miles 0.25 0.5 1 1.5

NW N NE
W E
SW S SE

TP, Spokane, 1911, 30-minute
TP, SPOKANE, 1911, 30-minute

SITE NAME: Spokane, WA
ADDRESS: 12 N Grant St & 411 E Sprague Ave
Spokane, WA 99202
CLIENT: Stantec

N

Historical Topo Map

1901

This report includes information from the following map sheet(s).

0 Miles 0.25 0.5 1 1.5

NW N NE
W E
SW S SE

TP, Spokane, 1901, 30-minute

SITE NAME: Spokane, WA
ADDRESS: 12 N Grant St & 411 E Sprague Ave
Spokane, WA 99202
CLIENT: Stantec

N

Appendix E ENVIRONMENTAL AGENCY DATABASE SEARCH REPORT

Spokane, WA
12 N Grant St & 411 E Sprague Ave
Spokane, WA 99202

Inquiry Number: 6473428.2s
April 30, 2021

The EDR Radius Map™ Report with GeoCheck®

6 Armstrong Road, 4th floor
Shelton, CT 06484
Toll Free: 800.352.0050
www.edrnet.com

TABLE OF CONTENTS

SECTION	PAGE
Executive Summary	ES1
Overview Map	2
Detail Map	3
Map Findings Summary	4
Map Findings	8
Orphan Summary	1348
Government Records Searched/Data Currency Tracking	GR-1

GEOCHECK ADDENDUM

Physical Setting Source Addendum	A-1
Physical Setting Source Summary	A-2
Physical Setting Source Map	A-35
Physical Setting Source Map Findings	A-36
Physical Setting Source Records Searched	PSGR-1

Thank you for your business.
Please contact EDR at 1-800-352-0050
with any questions or comments.

Disclaimer - Copyright and Trademark Notice

This Report contains certain information obtained from a variety of public and other sources reasonably available to Environmental Data Resources, Inc. It cannot be concluded from this Report that coverage information for the target and surrounding properties does not exist from other sources. **NO WARRANTY EXPRESSED OR IMPLIED, IS MADE WHATSOEVER IN CONNECTION WITH THIS REPORT. ENVIRONMENTAL DATA RESOURCES, INC. SPECIFICALLY DISCLAIMS THE MAKING OF ANY SUCH WARRANTIES, INCLUDING WITHOUT LIMITATION, MERCHANTABILITY OR FITNESS FOR A PARTICULAR USE OR PURPOSE. ALL RISK IS ASSUMED BY THE USER. IN NO EVENT SHALL ENVIRONMENTAL DATA RESOURCES, INC. BE LIABLE TO ANYONE, WHETHER ARISING OUT OF ERRORS OR OMISSIONS, NEGLIGENCE, ACCIDENT OR ANY OTHER CAUSE, FOR ANY LOSS OF DAMAGE, INCLUDING, WITHOUT LIMITATION, SPECIAL, INCIDENTAL, CONSEQUENTIAL, OR EXEMPLARY DAMAGES. ANY LIABILITY ON THE PART OF ENVIRONMENTAL DATA RESOURCES, INC. IS STRICTLY LIMITED TO A REFUND OF THE AMOUNT PAID FOR THIS REPORT.** Purchaser accepts this Report "AS IS". Any analyses, estimates, ratings, environmental risk levels or risk codes provided in this Report are provided for illustrative purposes only, and are not intended to provide, nor should they be interpreted as providing any facts regarding, or prediction or forecast of, any environmental risk for any property. Only a Phase I Environmental Site Assessment performed by an environmental professional can provide information regarding the environmental risk for any property. Additionally, the information provided in this Report is not to be construed as legal advice.

Copyright 2020 by Environmental Data Resources, Inc. All rights reserved. Reproduction in any media or format, in whole or in part, of any report or map of Environmental Data Resources, Inc., or its affiliates, is prohibited without prior written permission.

EDR and its logos (including Sanborn and Sanborn Map) are trademarks of Environmental Data Resources, Inc. or its affiliates. All other trademarks used herein are the property of their respective owners.

EXECUTIVE SUMMARY

A search of available environmental records was conducted by Environmental Data Resources, Inc (EDR). The report was designed to assist parties seeking to meet the search requirements of EPA's Standards and Practices for All Appropriate Inquiries (40 CFR Part 312), the ASTM Standard Practice for Environmental Site Assessments (E 1527-13), the ASTM Standard Practice for Environmental Site Assessments for Forestland or Rural Property (E 2247-16), the ASTM Standard Practice for Limited Environmental Due Diligence: Transaction Screen Process (E 1528-14) or custom requirements developed for the evaluation of environmental risk associated with a parcel of real estate.

TARGET PROPERTY INFORMATION

ADDRESS

12 N GRANT ST & 411 E SPRAGUE AVE
SPOKANE, WA 99202

COORDINATES

Latitude (North):	47.6576790 - 47˚ 39' 27.64''
Longitude (West):	117.4048890 - 117˚ 24' 17.60''
Universal Tranverse Mercator:	Zone 11
UTM X (Meters):	469596.9
UTM Y (Meters):	5278114.5
Elevation:	1934 ft. above sea level

USGS TOPOGRAPHIC MAP ASSOCIATED WITH TARGET PROPERTY

Target Property Map:	6004781 SPOKANE NW, WA
Version Date:	2014

AERIAL PHOTOGRAPHY IN THIS REPORT

Portions of Photo from:	20150722
Source:	USDA

MAPPED SITES SUMMARY

Target Property Address:
12 N GRANT ST & 411 E SPRAGUE AVE
SPOKANE, WA 99202

Click on Map ID to see full detail.

MAP ID	SITE NAME	ADDRESS	DATABASE ACRONYMS	RELATIVE ELEVATION	DIST (ft. & mi.) DIRECTION
1	SOUTH LANDING ROW	601 E RIVERSIDE AVEU	WA ALLSITES, WA UIC	Lower	63, 0.012, NNE
2	SPOKANE CITY TRANSFE	15 N GRANT ST	WA UST, WA ALLSITES, FINDS, WA UIC	Lower	93, 0.018, WNW
A3	DOWNTOWN AUTOMOTIVE	430 E SPRAGUE AVE	WA ALLSITES, RCRA NonGen / NLR, FINDS, ECHO, WA...	Higher	131, 0.025, SE
A4	DOWNTOWN AUTO SPECIA	430 EAST SPRAGUE AVE	US BROWNFIELDS	Higher	131, 0.025, SE
B5	NATIONAL COATINGS &	328 E SPRAGUE	WA ALLSITES, WA MANIFEST	Higher	184, 0.035, SW
B6	NATIONAL COATINGS &	328 E SPRAGUE	RCRA-VSQG	Higher	184, 0.035, SW
C7	S LANDING LOT C	502 E RIVERSIDE AVE	WA ALLSITES	Higher	246, 0.047, ENE
A8	CARBURETOR IGNITION	433 E SPRAGUE AVE	WA ALLSITES, WA CSCSL NFA, RCRA NonGen / NLR, WA...	Higher	247, 0.047, East
A9	CARBURETOR IGNITION	433 E SPRAGUE AVE	WA VCP	Higher	247, 0.047, East
A10	FRED NEWKIRK CARBURE	S 110 SHERMAN ST	WA UST	Higher	300, 0.057, South
A11	SPRAGUE & SHERMAN	504 E SPRAGUE AVE	WA LUST, WA UST, WA ALLSITES, WA CSCSL NFA	Higher	304, 0.058, ESE
A12	SPRAGUE & SHERMAN	504 E SPRAGUE AVE	WA ICR, RCRA NonGen / NLR, FINDS, ECHO	Higher	304, 0.058, ESE
C13	ACC EMBROIDERY & SCR	501 E SPRAGUE SUITE	WA ALLSITES, FINDS	Higher	334, 0.063, East
D14	GOBEES AUTO BODY SPO	414 E 1ST AVE	WA ALLSITES	Higher	336, 0.064, SSE
D15	GOBEES AUTO BODY	414 E 1ST AVE	RCRA NonGen / NLR, FINDS, ECHO	Higher	336, 0.064, SSE
B16	TRUDEAUS SEARAY	304 E SPRAGUE AVE	WA ALLSITES, FINDS	Higher	383, 0.073, WSW
C17	AVISTA 525 E RIVERSI	525 E RIVERSIDE AVE	WA ALLSITES, WA CSCSL NFA	Lower	391, 0.074, ENE
18	SPOKANE CITY WASTEWA	SW COR SHERMAN SPOKA	WA ALLSITES	Lower	394, 0.075, NNW
E19	237 EAST SPRAGUE AVE	237 EAST SPRAGUE AVE	US BROWNFIELDS	Lower	397, 0.075, West
E20	233 EAST SPRAGUE AVE	233 EAST SPRAGUE AVE	US BROWNFIELDS	Lower	462, 0.087, West
D21	FRED NEWKIRK CARBURE	S 110 SHERMAN ST	WA ALLSITES, FINDS	Higher	463, 0.088, SSE
F22	QWEST COMMUNICATIONS	521 E SPRAGUE AVE	RCRA NonGen / NLR	Higher	471, 0.089, East
F23	SPRAGUE SOC 070864	521 E SPRAGUE	WA UST, WA ALLSITES, WA ASBESTOS, WA UIC	Higher	471, 0.089, East
E24	225 EAST SPRAGUE AVE	225 EAST SPRAGUE AVE	US BROWNFIELDS	Lower	524, 0.099, West
E25	CUSTOM BLINDS	E 307 SPRAGUE	WA ALLSITES, RCRA NonGen / NLR	Lower	549, 0.104, WSW
G26	ALK ABELLO SOURCE MA	327 E PACIFIC AVE	WA ALLSITES, RCRA NonGen / NLR, WA MANIFEST	Higher	597, 0.113, South
E27	217 EAST SPRAGUE AVE	217 EAST SPRAGUE AVE	US BROWNFIELDS	Lower	598, 0.113, West
F28	S LANDING HUB	12 N SHERIDAN ST	WA ALLSITES, WA UIC	Higher	623, 0.118, East
29	QWEST CORPORATION W0	S 102 SPOKANE ST	WA UST, WA ALLSITES, RCRA NonGen / NLR, CA HAZNET,...	Higher	661, 0.125, SW
H30	K & N ELECTRIC MOTOR	611 E SPRAGUE AVE	WA ALLSITES, RCRA NonGen / NLR, FINDS, ECHO, WA...	Higher	721, 0.137, East
G31	ALK ABELLO SOURCE MA	314 E PACIFIC AVE	WA ALLSITES, RCRA NonGen / NLR, WA MANIFEST	Higher	767, 0.145, SSW
H32	BECKER BUICK GMC INC	614 E SPRAGUE AVE	WA ALLSITES, RCRA NonGen / NLR, FINDS, ECHO	Higher	773, 0.146, ESE
I33	WA WSU INSITUTE OF S	120 N PINE	RCRA-VSQG	Lower	787, 0.149, WNW
I34	WA WSU INSITUTE OF S	120 N PINE	WA ALLSITES, WA MANIFEST	Lower	787, 0.149, WNW
J35	PEIRONE PRODUCE COMP	524 E TRENT AVE	WA LUST, WA UST	Lower	810, 0.153, North
H36	BECKER BUICK SPRAGUE	636 E SPRAGUE	WA LUST, WA UST, WA INST CONTROL, WA ALLSITES, WA...	Higher	812, 0.154, ESE
H37	BECKER BUICK SPRAGUE	636 E SPRAGUE AVE	WA VCP	Higher	812, 0.154, ESE
J38	PEIRONE PRODUCE CO	524 E TRENT AVE	WA ALLSITES, WA CSCSL NFA, RCRA NonGen / NLR,...	Lower	819, 0.155, North
J39	WASHINGTON STATE UNI	412 E SPOKANE FALLS	WA ALLSITES, WA NPDES	Lower	835, 0.158, North

MAPPED SITES SUMMARY

Target Property Address:
12 N GRANT ST & 411 E SPRAGUE AVE
SPOKANE, WA 99202

Click on Map ID to see full detail.

MAP ID	SITE NAME	ADDRESS	DATABASE ACRONYMS	RELATIVE ELEVATION	DIST (ft. & mi.) DIRECTION
J40	WASHINGTON STATE UNI	412 E SPOKANE FALLS	US BROWNFIELDS	Lower	835, 0.158, North
K41	BECKER BUICK BODY SH	634 E 1ST AVE	RCRA NonGen / NLR, FINDS, ECHO, WA MANIFEST	Higher	854, 0.162, ESE
K42	BECKER BUICK INC	634 E 1ST AVE	WA LUST, WA UST, WA ALLSITES, WA CSCSL NFA, WA...	Higher	854, 0.162, ESE
H43	US BANK	E. 627 SPRAGUE	WA ICR	Higher	876, 0.166, East
H44	MCLEOD USA SPOKANE	627 E SPRAGUE AVE	WA LUST, WA UST, WA ALLSITES, WA CSCSL NFA, FINDS,...	Higher	888, 0.168, East
L45	WA WSU SPOKANE VET C	218 E SPOKANE FALLS	RCRA NonGen / NLR	Lower	888, 0.168, NNW
L46	WA WSU SPOKANE VET C	218 E SPOKANE FALLS	WA ALLSITES, WA MANIFEST	Lower	888, 0.168, NNW
M47	SPOKANE ROOFING	130 EAST SPRAGUE AVE	US BROWNFIELDS	Lower	891, 0.169, WSW
L48	POWER CITY ELECTRIC	202 E TRENT AVE	WA UST, WA ALLSITES, FINDS	Lower	936, 0.177, NNW
N49	GLACIER PARK CO	410 E TRENT AVE	WA ALLSITES, RCRA NonGen / NLR, FINDS, ECHO	Lower	939, 0.178, NNE
N50	WASHINGTON STATE UNI	624 EAST FRONT AVENU	US BROWNFIELDS	Lower	947, 0.179, NNE
N51	WSU UNIVERSITY DISTR	624 FRONT AVE	WA CSCSL, WA ALLSITES	Lower	947, 0.179, NNE
O52	OASIS DELI-MART	429 E 2ND AVE	WA UST, WA ALLSITES	Higher	959, 0.182, South
N53	SCHADE BREWERY	528 E TRENT	WA INST CONTROL, WA ALLSITES, WA CSCSL NFA, FINDS	Lower	962, 0.182, NNE
P54	DEVRIES BUSINESS SER	601 E PACIFIC	WA SWRCY	Higher	978, 0.185, SE
P55	DEVRIES BUSINESS SER	601 E PACIFIC AVE	WA SWF/LF	Higher	978, 0.185, SE
I56	JENSEN-BYRD CO INC	131 E MAIN	WA UST, WA ALLSITES	Lower	990, 0.188, WNW
P57	CASEY MOTORS	141 S SHERIDAN	WA UST, WA ALLSITES, FINDS	Higher	998, 0.189, SE
Q58	SCOLLARDS CLEANERS H	S 223 HATCH ST	RCRA-VSQG, WA UST, WA ALLSITES, WA DRYCLEANERS, WA	Higher	1007, 0.191, ESE
O59	LLOYDS TIRE SERVICE	503 E 2ND AVE	WA ALLSITES, FINDS	Higher	1009, 0.191, SSE
P60	US MACARONI MFG COMP	E 601 PACIFIC AVE	WA UST, WA ALLSITES, FINDS	Higher	1015, 0.192, SE
I61	FUDS RRA 6 TRENTWOOD	100 E MAIN AVE	WA ALLSITES, WA CSCSL NFA	Lower	1022, 0.194, WNW
Q62	U.S. BANK PROPERTY (	E. 715 SPRAGUE	WA ICR	Higher	1026, 0.194, East
M63	HEALING ROOMS MINIST	112 EAST 1ST AVENUE	US BROWNFIELDS	Higher	1050, 0.199, WSW
N64	PURINA MILLS INC	471 E TRENT AVE	WA ALLSITES	Lower	1061, 0.201, North
P65	BECKER BUICK STORAGE	620 E PACIFIC AVE	WA ALLSITES	Higher	1080, 0.205, SE
R66	COLUMBIA LEASE AND R	527 E 2ND AVE	WA UST, WA ALLSITES	Higher	1085, 0.205, SSE
S67	BOB AOKI DBA BOB'S A	223 E 2ND AVE	WA UST, WA ALLSITES	Higher	1100, 0.208, SSW
T68	TAYLOR EDWARDS WHSE	800 E FRONT ST	RCRA NonGen / NLR	Lower	1115, 0.211, NE
T69	BNSF RAILWAY TAYLOR	800 E FRONT	WA ALLSITES, WA MANIFEST	Lower	1115, 0.211, NE
T70	FORMER GLACIER PARK	800 E FRONT ST SITE	RCRA NonGen / NLR, FINDS, ECHO	Lower	1115, 0.211, NE
N71	INLAND METALS	EAST 528 TRENT	SEMS-ARCHIVE	Lower	1131, 0.214, NNE
N72	INLAND METALS	E. 528 TRENT	WA ICR	Lower	1131, 0.214, NNE
73	HEALING ROOMS MINIST	115 EAST PACIFIC AVE	US BROWNFIELDS	Higher	1163, 0.220, SW
R74	ABADAN SHREDDING SER	603 E 2ND AVE	WA SWF/LF	Higher	1174, 0.222, SE
Q75	ROTHROCK BUILDING	715 E SPRAGUE AVE	WA UST, WA ALLSITES	Higher	1175, 0.223, East
U76	RIVER CITY BODY & PA	34 E MAIN AVE	WA ALLSITES, RCRA NonGen / NLR, FINDS, ECHO, WA...	Lower	1181, 0.224, WNW
Q77	MORLAN TIRE CO	720 E SPRAGUE	WA ALLSITES, FINDS	Higher	1187, 0.225, East
78	WESTERN SOAP & SANIT	103 E SPRAGUE AVE	WA ALLSITES, RCRA NonGen / NLR	Lower	1220, 0.231, West

MAPPED SITES SUMMARY

Target Property Address:
12 N GRANT ST & 411 E SPRAGUE AVE
SPOKANE, WA 99202

Click on Map ID to see full detail.

MAP ID	SITE NAME	ADDRESS	DATABASE ACRONYMS	RELATIVE ELEVATION	DIST (ft. & mi.) DIRECTION
V79	PREEDYS TIRE	703 E PACIFIC	WA ALLSITES, FINDS	Higher	1230, 0.233, ESE
U80	NOTT ATWATER CO	E 210 RIVERSIDE	WA ALLSITES, RCRA NonGen / NLR	Lower	1233, 0.234, WNW
81	INLAND ASPHALT CEDAR	W 1ST AVE	WA ALLSITES	Lower	1235, 0.234, WSW
W82	INDEPENDENT CYCLE	611 E 2ND AVE	WA ALLSITES, FINDS	Higher	1236, 0.234, SE
S83	JONES RADIATOR	220 E 2ND AVE	RCRA NonGen / NLR	Higher	1243, 0.235, SSW
S84	JONES RADIATOR	220 E 2ND	WA LUST, WA UST, WA ALLSITES, WA CSCSL NFA	Higher	1243, 0.235, SSW
X85	INLAND METALS INC	534 E TRENT AVE	WA ALLSITES, WA CSCSL NFA	Lower	1246, 0.236, NNE
V86	EJ FLEET MANAGEMENT	704 E PACIFIC AVE	WA ALLSITES, FINDS	Higher	1256, 0.238, SE
87	JC WRIGHT LIGHTING C	413 E 3RD AVENUE	WA ALLSITES	Higher	1281, 0.243, South
X88	GLACIER PARK SITE	TRENT AVE. & RIVERPO	WA ICR	Lower	1283, 0.243, NNE
W89	PERFECTION TIRE 2ND	604 E 2ND AVE	WA ALLSITES, FINDS	Higher	1297, 0.246, SE
V90	ALL CITY CONTRACTING	708 E PACIFIC AVE	WA ALLSITES	Higher	1298, 0.246, SE
W91	PHILLIPS 66 010647	627 E 2ND AVE	WA UST, WA ALLSITES	Higher	1302, 0.247, SE
Y92	IN GAS INC	345 E 3RD AVE	WA UST, WA ALLSITES, FINDS	Higher	1317, 0.249, SSW
Z93	HOYT LEWIS & ASSOCIA	123 E 2ND AVE	WA ALLSITES, WA UIC	Higher	1324, 0.251, SW
V94	RAY PAC INC RAYS TRU	727 E PACIFIC	WA LUST, WA UST, WA ALLSITES, WA CSCSL NFA, FINDS	Higher	1365, 0.259, ESE
AA95	WA WSU SPOKANE RIVER	668 N RIVERPOINT BLV	RCRA-VSQG, WA CSCSL, WA ALLSITES, FINDS, ECHO, WA..	Lower	1371, 0.260, North
AB96	DIVISION GATEWAY PRO	118 N DIVISION ST	WA ALLSITES	Lower	1408, 0.267, WNW
AA97	SIRTI	N 606 RIVERPOINT DR	WA HSL, WA CSCSL, WA ALLSITES, RCRA NonGen / NLR	Lower	1422, 0.269, NNE
AC98	DIVINES AUTO CENTER	701 E 2ND AVE	WA ALLSITES, WA CSCSL NFA, WA Financial Assurance	Higher	1427, 0.270, SE
AC99	DIVINES AUTO CENTER	701 E 2ND AVE	WA LUST, WA UST, WA ICR, RCRA NonGen / NLR, FINDS,...	Higher	1427, 0.270, SE
AC100	DIVINES AUTO CENTER	701 E 2ND AVE	WA VCP	Higher	1427, 0.270, SE
AD101	WA WSU ACADEMIC BUIL	310 N RIVERPOINT BLV	WA ALLSITES, WA CSCSL NFA, FINDS	Lower	1432, 0.271, NW
Y102	EVERGREEN PHARMACEUT	350 E 3RD AVE	WA ALLSITES, WA MANIFEST	Higher	1455, 0.276, South
AE103	24-28 E SPOKANE FALL	24-28 E SPOKANE FALL	WA VCP	Lower	1463, 0.277, WNW
AE104	24-28 E SPOKANE FALL	24-28 E SPOKANE FALL	WA CSCSL, WA ALLSITES	Lower	1463, 0.277, WNW
105	PRIMESOURCE CREDIT U	428 E 3RD AVENUE	WA ALLSITES, WA UIC	Higher	1466, 0.278, South
Y106	US DOI BUREAU OF MIN	360 E 3RD AVE	WA ALLSITES	Higher	1468, 0.278, South
AF107	DIVINE CORP	730 E PACIFIC AVE	WA ALLSITES, RCRA NonGen / NLR, FINDS, ECHO	Higher	1471, 0.279, ESE
AG108	RIVERSIDE EXTENSION	DIVISION ST	WA ALLSITES	Lower	1474, 0.279, West
109	AUTOMATIC CANTEEN CO	601 E THIRD	WA LUST, WA UST, WA ALLSITES, WA CSCSL NFA	Higher	1501, 0.284, SSE
AH110	WASHINGTON 1 HOUR PH	101 S DIVISION ST	WA ALLSITES, RCRA NonGen / NLR, FINDS, ECHO, WA...	Lower	1517, 0.287, WSW
AE111	STERLING PROPERTY	230 N DIVISION	WA VCP	Lower	1533, 0.290, WNW
AE112	MIDAS MUFFLER SPOKAN	230 N DIVISION	WA CSCSL, WA ALLSITES, WA CSCSL NFA, FINDS	Lower	1533, 0.290, WNW
113	WAGNERS FORMAL WEAR	811 E SPRAGUE AVE	WA ALLSITES, RCRA NonGen / NLR, FINDS, ECHO, WA...	Higher	1540, 0.292, East
AA114	WA WSU SPOKANE BIOME	665 N RIVERPOINT BLV	WA CSCSL, WA ALLSITES	Lower	1545, 0.293, North
AA115	WA WSU SPOKANE BIOME	665 N RIVERPOINT BLV	WA VCP	Lower	1545, 0.293, North
AB116	CITY OF SPOKANE RIVE	4 W RIVERSIDE AVE	WA ALLSITES	Lower	1546, 0.293, West
Z117	2ND AVE DRUG LAB SPO	102 E 2ND AVE	WA ALLSITES, RCRA NonGen / NLR, FINDS, ECHO	Higher	1549, 0.293, SW

MAPPED SITES SUMMARY

Target Property Address:
12 N GRANT ST & 411 E SPRAGUE AVE
SPOKANE, WA 99202

Click on Map ID to see full detail.

MAP ID	SITE NAME	ADDRESS	DATABASE ACRONYMS	RELATIVE ELEVATION	DIST (ft. & mi.) DIRECTION
AD118	RIVERPOINT PROJECT M	311 N RIVERPOINT	WA ALLSITES, WA CSCSL NFA	Lower	1555, 0.295, NW
AD119	ATOMIC CHEMICAL CORP	311 N RIVERPOINT	WA CSCSL NFA	Lower	1555, 0.295, NW
120	U.S. POSTAL SERVICE	E. 703 TRENT AVE.	WA ICR	Lower	1559, 0.295, NNE
AB121	DIVISION GATEWAY PRO		WA CSCSL, WA ALLSITES	Lower	1563, 0.296, WNW
AG122	SPOKANE CITY OF RIVE	3 W RIVERSIDE AVE	WA ALLSITES	Lower	1569, 0.297, West
AI123	MURRAY CHEMICAL SUPP	219 E 3RD AVE	WA ALLSITES, FINDS	Higher	1572, 0.298, SSW
AE124	ADVANCED AUTO TECH	34 E TRENT AVE	WA ALLSITES, FINDS	Lower	1575, 0.298, WNW
AG125	DIVISION GATEWAY PRO		WA CSCSL, WA ALLSITES	Lower	1588, 0.301, West
AF126	MILNE TRUCK LINES IN	822 E PACIFIC AVE	WA CSCSL, WA LUST, WA UST, WA ALLSITES, FINDS	Higher	1614, 0.306, ESE
AD127	ATOMIC CHEMICAL CORP	E 41 GRAY ST	SEMS-ARCHIVE	Lower	1619, 0.307, NW
AE128	SPOKANE FALLS BLVD E	SPOKANE FALLS BLVD	WA ALLSITES	Lower	1651, 0.313, WNW
129	REPUBLIC AUTOMOTIVE	323 S SHERMAN ST	WA ALLSITES, RCRA NonGen / NLR, FINDS, ECHO	Higher	1655, 0.313, SSE
AH130	CITY OF SPOKANE DIVI	104 S DIVISION ST	WA ALLSITES	Lower	1655, 0.313, WSW
AH131	ANTIQUARIAN	116 S DIVISION	WA ALLSITES, FINDS	Lower	1668, 0.316, WSW
AG132	SALVATION ARMY UST 1	20 W RIVERSIDE	WA UST, WA ALLSITES, FINDS	Lower	1683, 0.319, West
133	US WEST	501 N RIVERPOINT BLV	WA ALLSITES, WA AIRS	Lower	1685, 0.319, NNW
AJ134	PHILLIPS 66 COMPANY	159 S DIVISION	WA UST, WA ALLSITES, FINDS	Higher	1685, 0.319, WSW
AI135	GOODWILL INDUSTRIES	130 E 3RD AVE	WA SWF/LF, WA UST, WA ALLSITES	Higher	1696, 0.321, SSW
AI136	GOODWILL DOWNTOWN SP	130 EAST THIRD AVENU	WA SWRCY	Higher	1696, 0.321, SSW
AJ137	CASSEL PROMOTIONS	130 S DIVISION	WA ALLSITES, FINDS	Lower	1725, 0.327, WSW
138	USARC SPOKANE		FUDS	Lower	1759, 0.333, NW
AK139	BN SANTA FE RAILWAY	101 S STATE ST	WA ALLSITES	Lower	1771, 0.335, WSW
AJ140	7-ELEVEN STORE 2303-	177 S DIVISION ST	WA UST, WA ALLSITES	Higher	1771, 0.335, SW
AL141	LOOMIS ARMORED, INC.	E. 806 2ND AVE.	WA ICR	Higher	1789, 0.339, SE
AM142	SPOKANE CITY CSO 33-	902 E SPRAGUE AVE	WA VCP	Lower	1795, 0.340, East
AM143	KAR BRITE	902 E SPRAGUE AVE	WA CSCSL, WA UST, WA ALLSITES, WA MANIFEST	Lower	1795, 0.340, East
AL144	LOOMIS ARMORED INC U	806 E 2ND AVE	WA LUST, WA UST, WA ALLSITES, WA CSCSL NFA, FINDS	Higher	1803, 0.341, SE
AL145	CHROMASTAT INC	725 E 3RD AVE	WA ALLSITES, FINDS	Higher	1813, 0.343, SE
AN146	FIRE STATION 1 SPOKA	44 W RIVERSIDE AVE	WA ALLSITES, WA UIC	Lower	1871, 0.354, West
AN147	SPOKANE FIRE DEPARTM	44 W RIVERSIDE	WA UST, WA ALLSITES	Lower	1871, 0.354, West
AK148	VALOR HAVEN BLDG	108 S STATE ST	WA ALLSITES, WA CSCSL NFA	Lower	1872, 0.355, WSW
AO149	BNRR TAYLOR EDWARDS	SW CORNER TRENT AVE	WA CSCSL, WA ALLSITES	Lower	1872, 0.355, NE
AP150	SOFT WATER SERVICE C	25 E 3RD AVE	WA UST, WA ALLSITES, RCRA NonGen / NLR, FINDS,...	Higher	1873, 0.355, SW
AN151	THUDPUCKERS	41 W RIVERSIDE AVE	WA ALLSITES	Lower	1894, 0.359, West
AM152	SPOKANE CITY SEWER M	909 E SPRAGUE AVE	WA ALLSITES, RCRA NonGen / NLR, WA ASBESTOS, WA...	Lower	1905, 0.361, East
153	GOODALE BARBIERI CO	639 N RIVERPOINT BLV	WA ALLSITES, RCRA NonGen / NLR, FINDS, ECHO	Lower	1912, 0.362, North
AQ154	JRM SERVICE	S. 217 DIVISION	WA ICR	Higher	1916, 0.363, SW
AP155	MILLER PAINT CO INC	7 E 3RD ST	WA ALLSITES, WA MANIFEST	Higher	1918, 0.363, SW
AM156	SPOKANE LITHOGRAPHIN	930 E SPRAGUE	WA ALLSITES, FINDS	Lower	1932, 0.366, ESE

MAPPED SITES SUMMARY

Target Property Address:
12 N GRANT ST & 411 E SPRAGUE AVE
SPOKANE, WA 99202

Click on Map ID to see full detail.

MAP ID	SITE NAME	ADDRESS	DATABASE ACRONYMS	RELATIVE ELEVATION	DIST (ft. & mi.) DIRECTION
AO157	CITY OF SPOKANE LAND	820 E TRENT AVE	WA ALLSITES	Lower	1953, 0.370, NE
AR158	NEW CONCEPT AUTO SER	44 W MAIN AVE	WA UST, WA ALLSITES, RCRA NonGen / NLR, FINDS,...	Lower	1955, 0.370, WNW
159	COSTCO WHOLESALE 3	800 E 3RD AVE	WA ALLSITES, RCRA NonGen / NLR	Higher	1965, 0.372, SE
AQ160	TEXACO #4986	217 S. DIVISION	WA ICR	Higher	1977, 0.374, SW
AQ161	WHITLEY OIL LLC #1	217 S DIVISION ST	WA HSL, WA CSCSL, WA LUST, WA UST, WA ALLSITES	Higher	1977, 0.374, SW
AS162	ADT SPOKANE	25 W PACIFIC AVE	WA ALLSITES	Lower	1996, 0.378, WSW
AP163	INLAND ASPHALT CRUSH		WA ALLSITES	Higher	2043, 0.387, SW
AP164	CENTRAL WASH CONCRET	W 3RD AVE	WA ALLSITES	Higher	2046, 0.387, SW
AN165	GENERAL TIRE SVC SPO	W 1 RIVERSIDE	WA ALLSITES, RCRA NonGen / NLR	Lower	2046, 0.387, West
AT166	WHOLESALE WINE VINTN	844 E TRENT AVE	WA UST, WA ALLSITES	Lower	2059, 0.390, NE
167	TESORO 62142	W 1127 NORTHWEST BLV	WA ALLSITES, RCRA NonGen / NLR	Higher	2068, 0.392, SSW
AR168	BUDGET RENT A CAR	228 N BROWNE ST	WA LUST, WA UST, WA ALLSITES, WA CSCSL NFA	Lower	2069, 0.392, WNW
AT169	DIRECT CARPET SALES	850 E TRENT	WA SWF/LF, WA UST, WA ALLSITES	Lower	2074, 0.393, NE
AS170	SPRAGUE PEST CONTROL	35 W PACIFIC AVE	WA VCP	Lower	2087, 0.395, WSW
AS171	SPRAGUE PEST CONTROL	35 W PACIFIC AVE	WA HSL, WA CSCSL, WA ALLSITES	Lower	2087, 0.395, WSW
AU172	UNOCAL #4986	DIVISION & 3RD AVE.	WA ICR	Higher	2105, 0.399, SW
AV173	EXXON #7 2706	206 W. RIVERSIDE AVE	WA ICR	Lower	2114, 0.400, West
AV174	EXXON 72706	206 W RIVERSIDE	WA LUST, WA UST, WA ALLSITES, WA CSCSL NFA	Lower	2114, 0.400, West
AT175	GREAT NORTHERN BUILD	802 E SPOKANE FALLS	WA LUST, WA UST	Lower	2166, 0.410, NE
AT176	BNRR TAYLOR EDWARDS	802 E SPOKANE FALLS	WA HSL, WA CSCSL, WA ALLSITES, WA MANIFEST	Lower	2166, 0.410, NE
AT177	BNRR TAYLOR EDWARDS	802 E SPOKANE FALLS	WA VCP	Lower	2166, 0.410, NE
178	ISC SYSTEMS CORP 2ND	901 E 2ND AVE	WA ALLSITES, RCRA NonGen / NLR, FINDS, ECHO	Higher	2174, 0.412, ESE
AU179	U-HAUL INTERNATIONAL	W. 21 3RD	WA ICR	Higher	2189, 0.415, SW
AW180	SPOKANE CONVENTION C	332 N SPOKANE FALLS	WA VCP	Lower	2197, 0.416, NW
AW181	SPOKANE CONVENTION C	332 N SPOKANE FALLS	WA INST CONTROL, WA ALLSITES, WA CSCSL NFA	Lower	2197, 0.416, NW
182	ONE HOUR MARTINIZING	121 NORTHTOWN SHOPPI	WA ALLSITES, RCRA NonGen / NLR, FINDS, ECHO, WA...	Higher	2198, 0.416, SW
183	WA ECY 905 E 3RD AVE	905 E 3RD AVE	WA UST, WA ALLSITES, RCRA NonGen / NLR	Higher	2202, 0.417, SE
184	GM AUTO SUPPLY CO	36 W 2ND AVE	WA ALLSITES, RCRA NonGen / NLR, FINDS, ECHO	Lower	2205, 0.418, WSW
AV185	206 AND 214 W RIVERS	206 AND 214 W RIVERS	US BROWNFIELDS	Lower	2213, 0.419, West
186	130 S BROWN PARKING	130 S BROWN STREET	WA ALLSITES, WA UIC	Lower	2222, 0.421, WSW
AX187	RIVERSIDE AVE EXT PH	INT OF MLK JR WAY &	WA ALLSITES	Lower	2240, 0.424, East
AY188	840 E SPOKANE FALLS	840 EAST SPOKANE FAL	US BROWNFIELDS	Lower	2240, 0.424, NE
AY189	HEALTH SCIENCE BUILD	840 SPOKANE FALLS BL	WA CSCSL, WA VCP, WA ALLSITES, WA UIC	Lower	2240, 0.424, NE
AZ190	WSU BIOMEDICAL BUILD	205 W SPOKANE FALLS	WA ALLSITES	Lower	2241, 0.424, WNW
191	RIVERPOINT DEVELOP P	RIVERPOINT BLVD	WA ALLSITES, WA CSCSL NFA	Lower	2247, 0.426, North
AU192	U HAUL CENTER MIDTOW	21 W 3RD ST	WA LUST, WA UST, WA ALLSITES, WA CSCSL NFA, FINDS	Higher	2302, 0.436, SW
193	SHERATON - SPOKANE H	N. 322 SPOKANE FALLS	WA ICR	Lower	2363, 0.448, NW
194	RUBY RIVER HOTEL	700 N DIVISION ST	WA ALLSITES, WA SPILLS, WA NPDES	Lower	2389, 0.452, NW
BA195	2GO TESORO 62148	104 W 2ND AVE	WA VCP	Lower	2414, 0.457, WSW

MAPPED SITES SUMMARY

Target Property Address:
12 N GRANT ST & 411 E SPRAGUE AVE
SPOKANE, WA 99202

Click on Map ID to see full detail.

MAP ID	SITE NAME	ADDRESS	DATABASE ACRONYMS	RELATIVE ELEVATION	DIST (ft. & mi.) DIRECTION
BA196	FAIRCO SELF SERVE 2N	104 W 2ND AVE	WA LUST, WA UST, WA ICR, RCRA NonGen / NLR, FINDS,...	Lower	2414, 0.457, WSW
BA197	FAIRCO SELF SERVE 2N	104 W 2ND AVE	WA ALLSITES, WA CSCSL NFA	Lower	2414, 0.457, WSW
AZ198	SPOKANE CONVENTION C	200 W SPOKANE FALLS	WA VCP	Lower	2421, 0.459, WNW
AZ199	SPOKANE CONVENTION C	200 W SPOKANE FALLS	WA INST CONTROL, WA ALLSITES, WA CSCSL NFA	Lower	2421, 0.459, WNW
AY200	ASSOCIATED TRANSPORT	902 E TRENT AVE	WA ALLSITES, RCRA NonGen / NLR, FINDS, ECHO	Lower	2441, 0.462, NE
BA201	CHEVRON 96269	101 W 2ND AVE	WA UST, WA ALLSITES	Lower	2453, 0.465, WSW
AX202	SPOKANE GAS MANUFACT	N. ERIE STREET	EDR MGP	Lower	2467, 0.467, East
BB203	WEST CENTRAL LLC	41 W 3RD AVE	WA ALLSITES, WA CSCSL NFA	Higher	2471, 0.468, SW
BC204	CITY OF SPOKANE SW C	SW CORNER ERIE & SPR	WA ALLSITES	Lower	2482, 0.470, East
205	SHERATON SPOKANE HOT	322 N SPOKANE FALLS	WA ALLSITES, WA CSCSL NFA	Lower	2488, 0.471, WNW
206	MOFFITT CHILDRENS DE	520 S COWLEY ST	WA ALLSITES	Higher	2503, 0.474, SSW
BD207	HAMILTON STREET BRID	111 N ERIE ST	WA VCP	Lower	2519, 0.477, ENE
BD208	HAMILTON STREET BRID	111 N ERIE ST	WA CSCSL, WA INST CONTROL, WA ALLSITES	Lower	2519, 0.477, ENE
BD209	AVISTA CORP	111 N ERIE ST	WA ALLSITES	Lower	2519, 0.477, ENE
BD210	AVISTA CORP	111 N ERIE ST	WA HSL, RCRA NonGen / NLR, WA MANIFEST	Lower	2519, 0.477, ENE
BE211	BNRR TAYLOR EDWARDS		WA HSL	Lower	2526, 0.478, NE
BE212	USPS SPOKANE	703 E TRENT AVE	WA LUST, WA UST, WA ALLSITES, WA CSCSL NFA	Lower	2540, 0.481, NE
213	DAYBREAK YOUTH SERVI	960 EAST 3RD AVENUE	US BROWNFIELDS	Higher	2542, 0.481, SE
BB214	NORTH AMERICAN BIOLO	104 W 3RD AVE	WA ALLSITES, WA CSCSL NFA	Lower	2545, 0.482, SW
BF215	DESIGNER DECAL INC	E 1120 1ST AVE	WA ALLSITES, RCRA NonGen / NLR	Lower	2551, 0.483, East
BG216	JOHNSTON PRINTING IN	159 S MCCLELLAN	WA LUST, WA UST	Lower	2576, 0.488, WSW
BG217	JOHNSTON PRINTING IN	159 S MCCLELLAN	WA VCP	Lower	2576, 0.488, WSW
BG218	JOHNSTON PRINTING IN	159 S MCCLELLAN	WA ALLSITES, WA CSCSL NFA, RCRA NonGen / NLR, WA...	Lower	2576, 0.488, WSW
219	STANDARD DIGITAL PRI	256 W RIVERSIDE AVE	WA ALLSITES	Lower	2581, 0.489, West
BC220	ADM CENTENNIAL MILL	1131 E SPRAGUE AVE	WA UST, WA ALLSITES, FINDS	Lower	2581, 0.489, East
BC221	8 UST 7444	1130 E SPRAGUE	WA UST, WA ALLSITES, FINDS	Lower	2583, 0.489, East
BD222	BROWN BUILDING SUPPL	112 N ERIE ST	WA CSCSL, WA VCP, WA ALLSITES	Lower	2587, 0.490, East
BB223	HONDA CITY 3RD AVE	W 1030 3RD AVE	WA ALLSITES, RCRA NonGen / NLR	Lower	2590, 0.491, SW
BD224	MLK EXTENSION RIGHT		WA CSCSL, WA ALLSITES	Lower	2625, 0.497, ENE
BF225	ERIE ST 1ST AVE TO M		WA ALLSITES	Lower	2632, 0.498, East
226	GONZAGA UNIVERSITY C	702 E CATALDO	WA ALLSITES	Lower	2633, 0.499, NNE
BG227	INLAND LEASING COMPA	NE CORNER 2ND & MCCL	WA HSL, WA CSCSL, WA LUST, WA UST, WA ALLSITES,...	Lower	2667, 0.505, WSW
228	ERIE STREET FORMER I	325 N ERIE STREET	WA CSCSL, WA ALLSITES	Lower	2866, 0.543, ENE
229	DIVINE CORP 3RD 23	W 203 3RD AVE	RCRA-VSQG, WA CSCSL, WA LUST, WA UST, WA ALLSITES,	Lower	2978, 0.564, WSW
230	CATALDO SQUARE LLC	922 N DIVISION ST	WA CSCSL, WA ALLSITES, WA DRYCLEANERS	Lower	3238, 0.613, NNW
231	SPOKANE GAS LIGHT AN	S WASHINGTON STREET	EDR MGP	Lower	3468, 0.657, WSW
232	SPOKANE CITY CENTRAL	809 N WASHINGTON ST	WA HSL, WA CSCSL, WA UST, WA ALLSITES, RCRA NonGen.	Lower	3934, 0.745, NW
233	6TH & WASHINGTON MED	613 S WASHINGTON STR	WA CSCSL, WA ALLSITES, WA UIC	Higher	4115, 0.779, SW
234	RIVERFRONT PARK SPOK	507 N HOWARD ST	WA CSCSL, WA BROWNFIELDS, WA ALLSITES, WA ASBESTOS	Lower	4354, 0.825, WNW

MAPPED SITES SUMMARY

Target Property Address:
12 N GRANT ST & 411 E SPRAGUE AVE
SPOKANE, WA 99202

Click on Map ID to see full detail.

MAP ID	SITE NAME	ADDRESS	DATABASE ACRONYMS	RELATIVE ELEVATION	DIST (ft. & mi.) DIRECTION
235	SPOKANE CITY PARKS &	444 W CATALDO AVE	WA HSL, WA ALLSITES, RCRA NonGen / NLR, FINDS,...	Lower	4596, 0.870, NW
BH236	DIVINE 11 MIDCITY	822 W 2ND AVE	WA HSL, WA CSCSL, WA LUST, WA UST, WA ALLSITES, WA.	Lower	4919, 0.932, WSW
237	UPPER FALLS EAST	621 W MALLON AVE	WA CSCSL, WA INST CONTROL, WA ALLSITES	Lower	4997, 0.946, WNW
BH238	WASHINGTON WATER POW	100 BLOCK OF S LINCO	WA CSCSL, WA INST CONTROL, WA ALLSITES, FINDS	Lower	4997, 0.946, WSW
239	SALTYS AT THE FALLS	510 N LINCOLN ST	WA HSL, WA CSCSL, WA ALLSITES, FINDS	Lower	5204, 0.986, WNW

EXECUTIVE SUMMARY

TARGET PROPERTY SEARCH RESULTS

The target property was not listed in any of the databases searched by EDR.

DATABASES WITH NO MAPPED SITES

No mapped sites were found in EDR's search of available ("reasonably ascertainable ") government records either on the target property or within the search radius around the target property for the following databases:

STANDARD ENVIRONMENTAL RECORDS

Federal NPL site list

NPL ..... National Priority List
Proposed NPL ..... Proposed National Priority List Sites
NPL LIENS ..... Federal Superfund Liens

Federal Delisted NPL site list

Delisted NPL ..... National Priority List Deletions

Federal CERCLIS list

FEDERAL FACILITY ..... Federal Facility Site Information listing
SEMS ..... Superfund Enterprise Management System

Federal RCRA CORRACTS facilities list

CORRACTS ..... Corrective Action Report

Federal RCRA non-CORRACTS TSD facilities list

RCRA-TSDF ..... RCRA - Treatment, Storage and Disposal

Federal RCRA generators list

RCRA-LQG ..... RCRA - Large Quantity Generators
RCRA-SQG ..... RCRA - Small Quantity Generators

Federal institutional controls / engineering controls registries

LUCIS ..... Land Use Control Information System
US ENG CONTROLS ..... Engineering Controls Sites List
US INST CONTROLS ..... Institutional Controls Sites List

Federal ERNS list

ERNS ..... Emergency Response Notification System

EXECUTIVE SUMMARY

State and tribal leaking storage tank lists

INDIAN LUST ..... Leaking Underground Storage Tanks on Indian Land

State and tribal registered storage tank lists

FEMA UST ..... Underground Storage Tank Listing
WA AST ..... Aboveground Storage Tank Locations
INDIAN UST ..... Underground Storage Tanks on Indian Land

State and tribal voluntary cleanup sites

INDIAN VCP ..... Voluntary Cleanup Priority Listing
WA PTAP ..... PTAP Site Listing

ADDITIONAL ENVIRONMENTAL RECORDS

Local Lists of Landfill / Solid Waste Disposal Sites

WA SWTIRE ..... Solid Waste Tire Facilities
INDIAN ODI ..... Report on the Status of Open Dumps on Indian Lands
ODI ..... Open Dump Inventory
DEBRIS REGION 9 ..... Torres Martinez Reservation Illegal Dump Site Locations
IHS OPEN DUMPS ..... Open Dumps on Indian Land

Local Lists of Hazardous waste / Contaminated Sites

US HIST CDL ..... Delisted National Clandestine Laboratory Register
WA CDL ..... Clandestine Drug Lab Contaminated Site List
WA HIST CDL ..... List of Sites Contaminated by Clandestine Drug Labs
US CDL ..... National Clandestine Laboratory Register
WA AQUEOUS FOAM ..... Firefighting Foam Incidents
WA PFAS ..... PFAS Contamination Site Location Listing

Local Land Records

LIENS 2 ..... CERCLA Lien Information

Records of Emergency Release Reports

HMIRS ..... Hazardous Materials Information Reporting System
WA SPILLS 90 ..... SPILLS 90 data from FirstSearch

Other Ascertainable Records

DOD ..... Department of Defense Sites
SCRD DRYCLEANERS ..... State Coalition for Remediation of Drycleaners Listing
US FIN ASSUR ..... Financial Assurance Information
EPA WATCH LIST ..... EPA WATCH LIST
2020 COR ACTION ..... 2020 Corrective Action Program List
TSCA ..... Toxic Substances Control Act
TRIS ..... Toxic Chemical Release Inventory System
SSTS ..... Section 7 Tracking Systems

EXECUTIVE SUMMARY

ROD	Records Of Decision
RMP	Risk Management Plans
RAATS	RCRA Administrative Action Tracking System
PRP	Potentially Responsible Parties
PADS	PCB Activity Database System
ICIS	Integrated Compliance Information System
FTTS	FIFRA/ TSCA Tracking System - FIFRA (Federal Insecticide, Fungicide, & Rodenticide Act)/TSCA (Toxic Substances Control Act)
MLTS	Material Licensing Tracking System
COAL ASH DOE	Steam-Electric Plant Operation Data
COAL ASH EPA	Coal Combustion Residues Surface Impoundments List
PCB TRANSFORMER	PCB Transformer Registration Database
RADINFO	Radiation Information Database
HIST FTTS	FIFRA/TSCA Tracking System Administrative Case Listing
DOT OPS	Incident and Accident Data
CONSENT	Superfund (CERCLA) Consent Decrees
INDIAN RESERV	Indian Reservations
FUSRAP	Formerly Utilized Sites Remedial Action Program
UMTRA	Uranium Mill Tailings Sites
LEAD SMELTERS	Lead Smelter Sites
US AIRS	Aerometric Information Retrieval System Facility Subsystem
US MINES	Mines Master Index File
ABANDONED MINES	Abandoned Mines
UXO	Unexploded Ordnance Sites
DOCKET HWC	Hazardous Waste Compliance Docket Listing
FUELS PROGRAM	EPA Fuels Program Registered Listing
WA COAL ASH	Coal Ash Disposal Site Listing
MINES MRDS	Mineral Resources Data System

EDR HIGH RISK HISTORICAL RECORDS

EDR Exclusive Records

EDR Hist Auto	EDR Exclusive Historical Auto Stations
EDR Hist Cleaner	EDR Exclusive Historical Cleaners

EDR RECOVERED GOVERNMENT ARCHIVES

Exclusive Recovered Govt. Archives

WA RGA HWS	Recovered Government Archive State Hazardous Waste Facilities List
WA RGA LF	Recovered Government Archive Solid Waste Facilities List
WA RGA LUST	Recovered Government Archive Leaking Underground Storage Tank

SURROUNDING SITES: SEARCH RESULTS

Surrounding sites were identified in the following databases.

Elevations have been determined from the USGS Digital Elevation Model and should be evaluated on a relative (not an absolute) basis. Relative elevation information between sites of close proximity should be field verified. Sites with an elevation equal to or higher than the target property have been differentiated below from sites with an elevation lower than the target property.
Page numbers and map identification numbers refer to the EDR Radius Map report where detailed data on individual sites can be reviewed.

Sites listed in ***bold italics*** are in multiple databases.

Unmappable (orphan) sites are not considered in the foregoing analysis.

EXECUTIVE SUMMARY

STANDARD ENVIRONMENTAL RECORDS

Federal CERCLIS NFRAP site list

SEMS-ARCHIVE: SEMS-ARCHIVE (Superfund Enterprise Management System Archive) tracks sites that have no further interest under the Federal Superfund Program based on available information. The list was formerly known as the CERCLIS-NFRAP, renamed to SEMS ARCHIVE by the EPA in 2015. EPA may perform a minimal level of assessment work at a site while it is archived if site conditions change and/or new information becomes available. Archived sites have been removed and archived from the inventory of SEMS sites. Archived status indicates that, to the best of EPA's knowledge, assessment at a site has been completed and that EPA has determined no further steps will be taken to list the site on the National Priorities List (NPL), unless information indicates this decision was not appropriate or other considerations require a recommendation for listing at a later time. The decision does not necessarily mean that there is no hazard associated with a given site; it only means that. based upon available information, the location is not judged to be potential NPL site.

A review of the SEMS-ARCHIVE list, as provided by EDR, and dated 12/30/2020 has revealed that there are 2 SEMS-ARCHIVE sites within approximately 0.5 miles of the target property.

Lower Elevation	Address	Direction / Distance	Map ID	Page
INLAND METALS Site ID: 1001292 EPA Id: WAD027507771	EAST 528 TRENT	NNE 1/8 - 1/4 (0.214 mi.)	N71	602
ATOMIC CHEMICAL CORP Site ID: 1000689 EPA Id: WAD027496306	E 41 GRAY ST	NW 1/4 - 1/2 (0.307 mi.)	AD127	892

Federal RCRA generators list

RCRA-VSQG: RCRAInfo is EPA's comprehensive information system, providing access to data supporting the Resource Conservation and Recovery Act (RCRA) of 1976 and the Hazardous and Solid Waste Amendments (HSWA) of 1984. The database includes selective information on sites which generate, transport, store, treat and/or dispose of hazardous waste as defined by the Resource Conservation and Recovery Act (RCRA). Very small quantity generators (VSQGs) generate less than 100 kg of hazardous waste, or less than 1 kg of acutely hazardous waste per month.

A review of the RCRA-VSQG list, as provided by EDR, and dated 12/14/2020 has revealed that there are 3 RCRA-VSQG sites within approximately 0.25 miles of the target property.

Equal/Higher Elevation	Address	Direction / Distance	Map ID	Page
NATIONAL COATINGS & EPA ID:: WAH000047263	328 E SPRAGUE	SW 0 - 1/8 (0.035 mi.)	B6	56
SCOLLARDS CLEANERS H EPA ID:: WAR000000331	***S 223 HATCH ST***	***ESE 1/8 - 1/4 (0.191 mi.)***	***Q58***	***500***

Lower Elevation	Address	Direction / Distance	Map ID	Page
WA WSU INSITUTE OF S EPA ID:: WAH000031444	120 N PINE	WNW 1/8 - 1/4 (0.149 mi.)	I33	291

EXECUTIVE SUMMARY

State- and tribal - equivalent NPL

WA HSL: The Hazardous Sites List is a subset of the CSCSL Report. It includes sites which have been assessed and ranked using the Washington Ranking Method (WARM).

A review of the WA HSL list, as provided by EDR, and dated 08/27/2020 has revealed that there are 11 WA HSL sites within approximately 1 mile of the target property.

Equal/Higher Elevation	Address	Direction / Distance	Map ID	Page
WHITLEY OIL LLC #1 Facility Type: Hazardous Sites List FSID Number: 23886367 Facility Status: Cleanup Started	***217 S DIVISION ST***	***SW 1/4 - 1/2 (0.374 mi.)***	***AQ161***	***1019***

Lower Elevation	Address	Direction / Distance	Map ID	Page
SIRTI Facility Type: Hazardous Sites List FSID Number: 683 Facility Status: Awaiting Cleanup	***N 606 RIVERPOINT DR***	***NNE 1/4 - 1/2 (0.269 mi.)***	***AA97***	***776***
SPRAGUE PEST CONTROL Facility Type: Hazardous Sites List FSID Number: 12835 Facility Status: Cleanup Started	***35 W PACIFIC AVE***	***WSW 1/4 - 1/2 (0.395 mi.)***	***AS171***	***1048***
BNRR TAYLOR EDWARDS Facility Type: Hazardous Sites List FSID Number: 736 Facility Status: CC-O&M/Monitoring	***802 E SPOKANE FALLS***	***NE 1/4 - 1/2 (0.410 mi.)***	***AT176***	***1058***
AVISTA CORP Facility Type: Hazardous Sites List FSID Number: 84461527 Facility Status: CC-Perf. Monitoring	***111 N ERIE ST***	***ENE 1/4 - 1/2 (0.477 mi.)***	***BD210***	***1147***
BNRR TAYLOR EDWARDS Facility Type: Hazardous Sites List FSID Number: 737 Facility Status: Cleanup Started		NE 1/4 - 1/2 (0.478 mi.)	BE211	1195
INLAND LEASING COMPA Facility Type: Hazardous Sites List FSID Number: 79536166 Facility Status: Cleanup Started	***NE CORNER 2ND & MCCL***	***WSW 1/2 - 1 (0.505 mi.)***	***BG227***	***1238***
SPOKANE CITY CENTRAL Facility Type: Hazardous Sites List FSID Number: 4235787 Facility Status: Cleanup Started	***809 N WASHINGTON ST***	***NW 1/2 - 1 (0.745 mi.)***	***232***	***1298***
SPOKANE CITY PARKS & Facility Type: Hazardous Sites List FSID Number: 16256288 Facility Status: Cleanup Started	***444 W CATALDO AVE***	***NW 1/2 - 1 (0.870 mi.)***	***235***	***1323***
DIVINE 11 MIDCITY Facility Type: Hazardous Sites List FSID Number: 746	***822 W 2ND AVE***	***WSW 1/2 - 1 (0.932 mi.)***	***BH236***	***1332***

Facility Status: Cleanup Started

SALTYS AT THE FALLS	***510 N LINCOLN ST***	***WNW 1/2 - 1 (0.986 mi.)***	***239***	***1346***

Facility Type: Hazardous Sites List
FSID Number: 2539137
Facility Status: Awaiting Cleanup

State- and tribal - equivalent CERCLIS

WA CSCSL: The State Hazardous Waste Sites records are the states' equivalent to CERCLIS. These sites may or may not already be listed on the federal CERCLIS list. Priority sites planned for cleanup using state funds (state equivalent of Superfund) are identified along with sites where cleanup will be paid for by potentially responsible parties. The data come from the Department of Ecology's Confirmed & Suspected Contaminated Sites List.

A review of the WA CSCSL list, as provided by EDR, and dated 01/12/2021 has revealed that there are 29 WA CSCSL sites within approximately 1 mile of the target property.

Equal/Higher Elevation	Address	Direction / Distance	Map ID	Page
MILNE TRUCK LINES IN	***822 E PACIFIC AVE***	***ESE 1/4 - 1/2 (0.306 mi.)***	***AF126***	***889***

Site Status: Cleanup Started
Clean Up Siteid: 7572
Facility ID: 4354868
Soil: Confirmed Above Cleanup Levels
Ground Water: Confirmed Above Cleanup Levels
Contaminant Name: Petroleum-Other

WHITLEY OIL LLC #1	***217 S DIVISION ST***	***SW 1/4 - 1/2 (0.374 mi.)***	***AQ161***	***1019***

Site Status: Cleanup Started
Clean Up Siteid: 8398
Facility ID: 23886367
Soil: Confirmed Above Cleanup Levels
Soil: Below Cleanup Levels
Ground Water: Confirmed Above Cleanup Levels
Contaminant Name: Benzene
Contaminant Name: Petroleum-Gasoline
Contaminant Name: Petroleum-Other

6TH & WASHINGTON MED	***613 S WASHINGTON STR***	***SW 1/2 - 1 (0.779 mi.)***	***233***	***1309***

Site Status: Cleanup Started
Clean Up Siteid: 15116
Facility ID: 5636
Soil: Confirmed Above Cleanup Levels
Ground Water: Suspected
Contaminant Name: Other Non-Halogenated Organics
Contaminant Name: Petroleum-Gasoline
Contaminant Name: Polycyclic Aromatic Hydrocarbons

Lower Elevation	Address	Direction / Distance	Map ID	Page
WSU UNIVERSITY DISTR	***624 FRONT AVE***	***NNE 1/8 - 1/4 (0.179 mi.)***	***N51***	***483***

Site Status: Cleanup Started
Clean Up Siteid: 14390
Facility ID: 5954

Soil: Confirmed Above Cleanup Levels
Contaminant Name: Metals - Other
Contaminant Name: Polycyclic Aromatic Hydrocarbons

WA WSU SPOKANE RIVER ***668 N RIVERPOINT BLV*** ***N 1/4 - 1/2 (0.260 mi.)*** ***AA95*** ***689***
Site Status: Cleanup Started
Clean Up Siteid: 14489
Facility ID: 23873377
Soil: Remediated-Below
Ground Water: Confirmed Above Cleanup Levels
Contaminant Name: Lead
Contaminant Name: Mercury
Contaminant Name: Metals - Other
Contaminant Name: Petroleum-Diesel
Contaminant Name: Petroleum-Other

SIRTI ***N 606 RIVERPOINT DR*** ***NNE 1/4 - 1/2 (0.269 mi.)*** ***AA97*** ***776***
Site Status: Awaiting Cleanup
Clean Up Siteid: 1187
Facility ID: 683
Soil: Confirmed Above Cleanup Levels
Ground Water: Confirmed Above Cleanup Levels
Contaminant Name: Metals Priority Pollutants

24-28 E SPOKANE FALL ***24-28 E SPOKANE FALL*** ***WNW 1/4 - 1/2 (0.277 mi.)*** ***AE104*** ***824***
Site Status: Cleanup Started
Clean Up Siteid: 12975
Facility ID: 8544
Soil: Confirmed Above Cleanup Levels
Contaminant Name: Lead
Contaminant Name: Mercury
Contaminant Name: Metals - Other
Contaminant Name: Petroleum-Diesel
Contaminant Name: Petroleum-Other
**Additional key fields are available in the Map Findings section*

MIDAS MUFFLER SPOKAN ***230 N DIVISION*** ***WNW 1/4 - 1/2 (0.290 mi.)*** ***AE112*** ***860***
Site Status: Cleanup Started
Clean Up Siteid: 13208
Facility ID: 4299029
Soil: Confirmed Above Cleanup Levels
Contaminant Name: Polycyclic Aromatic Hydrocarbons

WA WSU SPOKANE BIOME ***665 N RIVERPOINT BLV*** ***N 1/4 - 1/2 (0.293 mi.)*** ***AA114*** ***876***
Site Status: Cleanup Started
Clean Up Siteid: 11567
Facility ID: 1594
Soil: Confirmed Above Cleanup Levels
Contaminant Name: Lead
Contaminant Name: Petroleum-Diesel

DIVISION GATEWAY PRO ***WNW 1/4 - 1/2 (0.296 mi.)*** ***AB121*** ***885***
Site Status: Awaiting Cleanup
Clean Up Siteid: 14488
Facility ID: 33682
Soil: Confirmed Above Cleanup Levels
Contaminant Name: Non-Halogenated Solvents
Contaminant Name: Petroleum-Gasoline

DIVISION GATEWAY PRO ***W 1/4 - 1/2 (0.301 mi.)*** ***AG125*** ***888***

Site Status: Awaiting Cleanup
Clean Up Siteid: 14494
Facility ID: 76458
Soil: Confirmed Above Cleanup Levels
Contaminant Name: Non-Halogenated Solvents
Contaminant Name: Petroleum-Gasoline

KAR BRITE ***902 E SPRAGUE AVE*** ***E 1/4 - 1/2 (0.340 mi.)*** ***AM143*** ***922***
Site Status: Cleanup Started
Clean Up Siteid: 12491
Facility ID: 90395721
Soil: Confirmed Above Cleanup Levels
Ground Water: Below Cleanup Levels
Contaminant Name: Arsenic
Contaminant Name: Conventional Contaminants, Inorganic
Contaminant Name: Halogenated Pesticides
Contaminant Name: Lead

BNRR TAYLOR EDWARDS ***SW CORNER TRENT AVE*** ***NE 1/4 - 1/2 (0.355 mi.)*** ***AO149*** ***937***
Site Status: Cleanup Started
Clean Up Siteid: 913
Facility ID: 737
Soil: Confirmed Above Cleanup Levels
Ground Water: Confirmed Above Cleanup Levels
Ground Water: Suspected
Contaminant Name: Metals - Other
Contaminant Name: Petroleum-Other

SPRAGUE PEST CONTROL ***35 W PACIFIC AVE*** ***WSW 1/4 - 1/2 (0.395 mi.)*** ***AS171*** ***1048***
Site Status: Cleanup Started
Clean Up Siteid: 1340
Facility ID: 12835
Soil: Confirmed Above Cleanup Levels
Ground Water: Suspected
Contaminant Name: Pesticides-Unspecified

BNRR TAYLOR EDWARDS ***802 E SPOKANE FALLS*** ***NE 1/4 - 1/2 (0.410 mi.)*** ***AT176*** ***1058***
Site Status: CC-O&M/Monitoring
Clean Up Siteid: 780
Facility ID: 736
Soil: Confirmed Above Cleanup Levels
Ground Water: Suspected
Contaminant Name: Metals Priority Pollutants
Contaminant Name: Petroleum Products-Unspecified

HEALTH SCIENCE BUILD ***840 SPOKANE FALLS BL*** ***NE 1/4 - 1/2 (0.424 mi.)*** ***AY189*** ***1105***
Site Status: Cleanup Started
Clean Up Siteid: 15310
Facility ID: 82420
Soil: Confirmed Above Cleanup Levels
Contaminant Name: Arsenic
Contaminant Name: Petroleum-Diesel
Contaminant Name: Petroleum-Gasoline
Contaminant Name: Polycyclic Aromatic Hydrocarbons

HAMILTON STREET BRID ***111 N ERIE ST*** ***ENE 1/4 - 1/2 (0.477 mi.)*** ***BD208*** ***1142***
Site Status: CC-Perf. Monitoring
Clean Up Siteid: 3509
Facility ID: 84461527

Soil: Remediated-Above
Ground Water: Confirmed Above Cleanup Levels
Contaminant Name: Arsenic
Contaminant Name: Polycyclic Aromatic Hydrocarbons

BROWN BUILDING SUPPL ***112 N ERIE ST*** ***E 1/4 - 1/2 (0.490 mi.)*** ***BD222*** ***1227***
Site Status: Cleanup Started
Clean Up Siteid: 15185
Facility ID: 8773
Soil: Confirmed Above Cleanup Levels
Ground Water: Confirmed Above Cleanup Levels
Contaminant Name: Arsenic
Contaminant Name: Halogenated Solvents
Contaminant Name: Petroleum-Diesel
Contaminant Name: Petroleum-Other
Contaminant Name: Polycyclic Aromatic Hydrocarbons

MLK EXTENSION RIGHT ***ENE 1/4 - 1/2 (0.497 mi.)*** ***BD224*** ***1236***
Site Status: Awaiting Cleanup
Clean Up Siteid: 14800
Facility ID: 56407
Soil: Suspected
Contaminant Name: Petroleum-Diesel
Contaminant Name: Petroleum-Other
Contaminant Name: Polycyclic Aromatic Hydrocarbons

INLAND LEASING COMPA ***NE CORNER 2ND & MCCL*** ***WSW 1/2 - 1 (0.505 mi.)*** ***BG227*** ***1238***
Site Status: Cleanup Started
Clean Up Siteid: 10563
Facility ID: 79536166
Soil: Confirmed Above Cleanup Levels
Ground Water: Below Cleanup Levels
Contaminant Name: Benzene
Contaminant Name: Lead
Contaminant Name: Petroleum-Diesel
Contaminant Name: Petroleum-Gasoline
Contaminant Name: Petroleum-Other

ERIE STREET FORMER I ***325 N ERIE STREET*** ***ENE 1/2 - 1 (0.543 mi.)*** ***228*** ***1244***
Site Status: Awaiting Cleanup
Clean Up Siteid: 15017
Facility ID: 31272
Soil: Confirmed Above Cleanup Levels
Contaminant Name: Polycyclic Aromatic Hydrocarbons

DIVINE CORP 3RD 23 ***W 203 3RD AVE*** ***WSW 1/2 - 1 (0.564 mi.)*** ***229*** ***1244***
Site Status: Cleanup Started
Clean Up Siteid: 5964
Facility ID: 36937988
Soil: Confirmed Above Cleanup Levels
Ground Water: Confirmed Above Cleanup Levels
Contaminant Name: Benzene
Contaminant Name: Petroleum-Gasoline
Contaminant Name: Petroleum-Other

CATALDO SQUARE LLC ***922 N DIVISION ST*** ***NNW 1/2 - 1 (0.613 mi.)*** ***230*** ***1292***
Site Status: Cleanup Started
Clean Up Siteid: 13194
Facility ID: 14326

Soil: Confirmed Above Cleanup Levels
Ground Water: Confirmed Above Cleanup Levels
Contaminant Name: Benzene
Contaminant Name: Halogenated Solvents
Contaminant Name: Petroleum-Diesel
Contaminant Name: Petroleum-Gasoline
Contaminant Name: Petroleum-Other

SPOKANE CITY CENTRAL ***809 N WASHINGTON ST*** ***NW 1/2 - 1 (0.745 mi.)*** ***232*** ***1298***
Site Status: Cleanup Started
Clean Up Siteid: 3217
Facility ID: 4235787
Soil: Confirmed Above Cleanup Levels
Contaminant Name: Metals Priority Pollutants
Contaminant Name: Polycyclic Aromatic Hydrocarbons

RIVERFRONT PARK SPOK ***507 N HOWARD ST*** ***WNW 1/2 - 1 (0.825 mi.)*** ***234*** ***1311***
Site Status: Cleanup Started
Clean Up Siteid: 13026
Facility ID: 11445
Soil: Confirmed Above Cleanup Levels
Contaminant Name: Arsenic
Contaminant Name: Lead
Contaminant Name: Metals - Other
Contaminant Name: Petroleum-Diesel
Contaminant Name: Polycyclic Aromatic Hydrocarbons

DIVINE 11 MIDCITY ***822 W 2ND AVE*** ***WSW 1/2 - 1 (0.932 mi.)*** ***BH236*** ***1332***
Site Status: Cleanup Started
Clean Up Siteid: 4966
Facility ID: 746
Soil: Confirmed Above Cleanup Levels
Contaminant Name: Metals - Other
Contaminant Name: Petroleum-Other

UPPER FALLS EAST ***621 W MALLON AVE*** ***WNW 1/2 - 1 (0.946 mi.)*** ***237*** ***1341***
Site Status: Cleanup Started
Clean Up Siteid: 808
Facility ID: 3430127
Soil: Confirmed Above Cleanup Levels
Contaminant Name: Arsenic
Contaminant Name: Lead
Contaminant Name: Metals - Other
Contaminant Name: Metals Priority Pollutants
Contaminant Name: Polycyclic Aromatic Hydrocarbons

WASHINGTON WATER POW ***100 BLOCK OF S LINCO*** ***WSW 1/2 - 1 (0.946 mi.)*** ***BH238*** ***1344***
Site Status: CC-O&M/Monitoring
Clean Up Siteid: 682
Facility ID: 726
Soil: Confirmed Above Cleanup Levels
Ground Water: Confirmed Above Cleanup Levels
Contaminant Name: Petroleum Products-Unspecified

SALTYS AT THE FALLS ***510 N LINCOLN ST*** ***WNW 1/2 - 1 (0.986 mi.)*** ***239*** ***1346***
Site Status: Awaiting Cleanup
Clean Up Siteid: 3281
Facility ID: 2539137
Soil: Confirmed Above Cleanup Levels

Ground Water: Confirmed Above Cleanup Levels
Contaminant Name: Metals Priority Pollutants
Contaminant Name: Petroleum Products-Unspecified

State and tribal landfill and/or solid waste disposal site lists

WA SWF/LF: The Solid Waste Facilities/Landfill Sites records typically contain an inventory of solid waste disposal facilities or landfills in a particular state. The data come from the Department of Ecology's Solid Waste Facilities Handbook.

A review of the WA SWF/LF list, as provided by EDR, has revealed that there are 4 WA SWF/LF sites within approximately 0.5 miles of the target property.

Equal/Higher Elevation	Address	Direction / Distance	Map ID	Page
DEVRIES BUSINESS SER	601 E PACIFIC AVE	SE 1/8 - 1/4 (0.185 mi.)	P55	497
Database: SWF/LF, Date of Government Version: 12/01/2020 Facility Type: Recycling (non-regulated) Facility ID: 1269 Permit Status: Recycle Survey				
ABADAN SHREDDING SER	603 E 2ND AVE	SE 1/8 - 1/4 (0.222 mi.)	R74	606
Database: SWF/LF, Date of Government Version: 12/01/2020 Facility Type: Recycling (non-regulated) Facility ID: 612 Permit Status: Recycle Survey				
GOODWILL INDUSTRIES	***130 E 3RD AVE***	***SSW 1/4 - 1/2 (0.321 mi.)***	***AI135***	***911***
Database: SWF/LF, Date of Government Version: 12/01/2020 Facility Type: Recycling (non-regulated) Facility ID: 1535 Permit Status: Recycle Survey				

Lower Elevation	Address	Direction / Distance	Map ID	Page
DIRECT CARPET SALES	***850 E TRENT***	***NE 1/4 - 1/2 (0.393 mi.)***	***AT169***	***1046***
Database: SWF/LF, Date of Government Version: 12/01/2020 Facility Type: Recycling (non-regulated) Facility ID: 2712 Permit Status: Recycle Survey				

State and tribal leaking storage tank lists

WA LUST: The Leaking Underground Storage Tank Incident Reports contain an inventory of reported leaking underground storage tank incidents. The data come from the Department of Ecology's Leaking Underground Storage Tanks Site List.

A review of the WA LUST list, as provided by EDR, has revealed that there are 19 WA LUST sites within approximately 0.5 miles of the target property.

Equal/Higher Elevation	Address	Direction / Distance	Map ID	Page
SPRAGUE & SHERMAN	***504 E SPRAGUE AVE***	***ESE 0 - 1/8 (0.058 mi.)***	***A11***	***84***
Database: LUST, Date of Government Version: 11/09/2020				

Release Date: 12/20/1995
LUST Date: 02/27/2012
Facility Status: LUST - NFA
Cleanup Site ID: 10318
Soil: Confirmed Above Cleanup Levels
Facility ID: 73276715

BECKER BUICK SPRAGUE ***636 E SPRAGUE*** ***ESE 1/8 - 1/4 (0.154 mi.)*** ***H36*** ***361***
Database: LUST, Date of Government Version: 11/09/2020
Release Date: 05/13/2002
LUST Date: 12/29/2009
Facility Status: LUST - NFA
Cleanup Site ID: 5398
Soil: Remediated
Facility ID: 6237923

BECKER BUICK INC ***634 E 1ST AVE*** ***ESE 1/8 - 1/4 (0.162 mi.)*** ***K42*** ***447***
Database: LUST, Date of Government Version: 11/09/2020
Release Date: 02/17/2009
LUST Date: 03/03/2009
Facility Status: LUST - NFA
Cleanup Site ID: 10761
Soil: Confirmed Above Cleanup Levels
Facility ID: 84816273

MCLEOD USA SPOKANE ***627 E SPRAGUE AVE*** ***E 1/8 - 1/4 (0.168 mi.)*** ***H44*** ***452***
Database: LUST, Date of Government Version: 11/09/2020
Release Date: 12/16/1991
LUST Date: 12/27/2011
Facility Status: LUST - NFA
Cleanup Site ID: 10406
Soil: Confirmed Above Cleanup Levels
Facility ID: 75413268

JONES RADIATOR ***220 E 2ND*** ***SSW 1/8 - 1/4 (0.235 mi.)*** ***S84*** ***675***
Database: LUST, Date of Government Version: 11/09/2020
Release Date: 03/29/1993
LUST Date: 08/24/2011
Facility Status: LUST - NFA
Cleanup Site ID: 9230
Soil: Confirmed Above Cleanup Levels
Facility ID: 44546637

RAY PAC INC RAYS TRU ***727 E PACIFIC*** ***ESE 1/4 - 1/2 (0.259 mi.)*** ***V94*** ***686***
Database: LUST, Date of Government Version: 11/09/2020
Release Date: 10/13/1989
LUST Date: 12/27/2011
Facility Status: LUST - NFA
Cleanup Site ID: 11060
Soil: Confirmed Above Cleanup Levels
Facility ID: 92251338

DIVINES AUTO CENTER ***701 E 2ND AVE*** ***SE 1/4 - 1/2 (0.270 mi.)*** ***AC99*** ***785***
Database: LUST, Date of Government Version: 11/09/2020
Release Date: 02/08/1994
LUST Date: 12/10/1999
Facility Status: LUST - NFA
Cleanup Site ID: 5739
Soil: Confirmed Above Cleanup Levels

Facility ID: 23921841

AUTOMATIC CANTEEN CO ***601 E THIRD*** ***SSE 1/4 - 1/2 (0.284 mi.)*** ***109*** ***833***
Database: LUST, Date of Government Version: 11/09/2020
Release Date: 09/26/1991
LUST Date: 02/01/2012
Facility Status: LUST - NFA
Cleanup Site ID: 10826
Soil: Confirmed Above Cleanup Levels
Facility ID: 85545626

MILNE TRUCK LINES IN ***822 E PACIFIC AVE*** ***ESE 1/4 - 1/2 (0.306 mi.)*** ***AF126*** ***889***
Database: LUST, Date of Government Version: 11/09/2020
Release Date: 10/30/1990
LUST Date: 10/30/1990
Facility Status: LUST - Cleanup Started
Ground Water: Confirmed Above Cleanup Levels
Cleanup Site ID: 7572
Soil: Confirmed Above Cleanup Levels
Facility ID: 4354868

LOOMIS ARMORED INC U ***806 E 2ND AVE*** ***SE 1/4 - 1/2 (0.341 mi.)*** ***AL144*** ***930***
Database: LUST, Date of Government Version: 11/09/2020
Release Date: 07/23/1992
LUST Date: 01/31/2012
Facility Status: LUST - NFA
Cleanup Site ID: 11335
Soil: Confirmed Above Cleanup Levels
Facility ID: 98812564

WHITLEY OIL LLC #1 ***217 S DIVISION ST*** ***SW 1/4 - 1/2 (0.374 mi.)*** ***AQ161*** ***1019***
Database: LUST, Date of Government Version: 11/09/2020
Release Date: 07/25/1997
Release Date: 06/05/1989
LUST Date: 07/25/1997
LUST Date: 08/09/1990
Facility Status: LUST - Monitoring
Ground Water: Confirmed Above Cleanup Levels
Cleanup Site ID: 8398
Soil: Confirmed Above Cleanup Levels
Soil: Below Cleanup Levels
Facility ID: 23886367

U HAUL CENTER MIDTOW ***21 W 3RD ST*** ***SW 1/4 - 1/2 (0.436 mi.)*** ***AU192*** ***1110***
Database: LUST, Date of Government Version: 11/09/2020
Release Date: 08/17/1990
LUST Date: 01/31/2012
Facility Status: LUST - NFA
Cleanup Site ID: 8604
Soil: Confirmed Above Cleanup Levels
Facility ID: 28884776

Lower Elevation	Address	Direction / Distance	Map ID	Page
PEIRONE PRODUCE COMP	***524 E TRENT AVE***	***N 1/8 - 1/4 (0.153 mi.)***	***J35***	***359***

Database: LUST, Date of Government Version: 11/09/2020
Release Date: 08/12/1998
LUST Date: 12/27/2011

Facility Status: LUST - NFA
Cleanup Site ID: 7942
Soil: Confirmed Above Cleanup Levels
Facility ID: 12475572

BUDGET RENT A CAR ***228 N BROWNE ST*** ***WNW 1/4 - 1/2 (0.392 mi.)*** ***AR168*** ***1040***
Database: LUST, Date of Government Version: 11/09/2020
Release Date: 04/18/1994
LUST Date: 08/30/2011
Facility Status: LUST - NFA
Cleanup Site ID: 8908
Soil: Confirmed Above Cleanup Levels
Facility ID: 36949979

EXXON 72706 ***206 W RIVERSIDE*** ***W 1/4 - 1/2 (0.400 mi.)*** ***AV174*** ***1051***
Database: LUST, Date of Government Version: 11/09/2020
Release Date: 09/03/1990
LUST Date: 01/31/2012
Facility Status: LUST - NFA
Cleanup Site ID: 8640
Soil: Confirmed Above Cleanup Levels
Facility ID: 29933464

GREAT NORTHERN BUILD ***802 E SPOKANE FALLS*** ***NE 1/4 - 1/2 (0.410 mi.)*** ***AT175*** ***1055***
Database: LUST, Date of Government Version: 11/09/2020
Release Date: 07/19/2011
LUST Date: 11/28/2011
Facility Status: LUST - NFA
Ground Water: Suspected
Cleanup Site ID: 780
Soil: Confirmed Above Cleanup Levels
Facility ID: 736

FAIRCO SELF SERVE 2N ***104 W 2ND AVE*** ***WSW 1/4 - 1/2 (0.457 mi.)*** ***BA196*** ***1115***
Database: LUST, Date of Government Version: 11/09/2020
Release Date: 11/08/1995
Release Date: 03/28/1991
LUST Date: 09/06/2016
LUST Date: 06/28/2016
Facility Status: LUST - NFA
Ground Water: Remediated-Below
Cleanup Site ID: 8059
Soil: Remediated-Below
Facility ID: 14814712

USPS SPOKANE ***703 E TRENT AVE*** ***NE 1/4 - 1/2 (0.481 mi.)*** ***BE212*** ***1195***
Database: LUST, Date of Government Version: 11/09/2020
Release Date: 09/14/1992
LUST Date: 08/30/2011
Facility Status: LUST - NFA
Cleanup Site ID: 7437
Soil: Confirmed Above Cleanup Levels
Facility ID: 1651852

JOHNSTON PRINTING IN ***159 S MCCLELLAN*** ***WSW 1/4 - 1/2 (0.488 mi.)*** ***BG216*** ***1208***
Database: LUST, Date of Government Version: 11/09/2020
Release Date: 12/15/1994
LUST Date: 02/23/2010
Facility Status: LUST - NFA

Cleanup Site ID: 4202
Soil: Remediated
Facility ID: 32413323

State and tribal registered storage tank lists

WA UST: The Underground Storage Tank database contains registered USTs. USTs are regulated under Subtitle I of the Resource Conservation and Recovery Act (RCRA). The data come from the Department of Ecology's Statewide UST Site/Tank Report.

A review of the WA UST list, as provided by EDR, and dated 11/09/2020 has revealed that there are 21 WA UST sites within approximately 0.25 miles of the target property.

Equal/Higher Elevation	Address	Direction / Distance	Map ID	Page
FRED NEWKIRK CARBURE Facility ID: 57711659 Tank Status: Closed in Place Site Id: 2945	S 110 SHERMAN ST	S 0 - 1/8 (0.057 mi.)	A10	83
SPRAGUE & SHERMAN Facility ID: 73276715 Tank Status: Closed in Place Site Id: 447935	***504 E SPRAGUE AVE***	***ESE 0 - 1/8 (0.058 mi.)***	***A11***	***84***
SPRAGUE SOC 070864 Facility ID: 19213533 Tank Status: Removed Tank Closure Date: 04/12/2017 Site Id: 10473	***521 E SPRAGUE***	***E 0 - 1/8 (0.089 mi.)***	***F23***	***124***
QWEST CORPORATION W0 Facility ID: 87367452 Tank Status: Removed Site Id: 9954	***S 102 SPOKANE ST***	***SW 1/8 - 1/4 (0.125 mi.)***	***29***	***192***
BECKER BUICK SPRAGUE Facility ID: 6237923 Tank Status: Removed Tank Closure Date: 02/11/2002 Tank Closure Date: 12/09/1991 Site Id: 619572	***636 E SPRAGUE***	***ESE 1/8 - 1/4 (0.154 mi.)***	***H36***	***361***
BECKER BUICK INC Facility ID: 84816273 Tank Status: Removed Tank Closure Date: 12/27/1989 Site Id: 9159	***634 E 1ST AVE***	***ESE 1/8 - 1/4 (0.162 mi.)***	***K42***	***447***
MCLEOD USA SPOKANE Facility ID: 75413268 Tank Status: Removed Site Id: 7202	***627 E SPRAGUE AVE***	***E 1/8 - 1/4 (0.168 mi.)***	***H44***	***452***
OASIS DELI-MART Facility ID: 79476387 Tank Status: Removed	***429 E 2ND AVE***	***S 1/8 - 1/4 (0.182 mi.)***	***O52***	***485***

Site Id: 5676				
CASEY MOTORS Facility ID: 83119695 Tank Status: Removed Site Id: 1900	***141 S SHERIDAN***	***SE 1/8 - 1/4 (0.189 mi.)***	***P57***	***499***
SCOLLARDS CLEANERS H Facility ID: 73612933 Tank Status: Closed in Place Site Id: 2394	***S 223 HATCH ST***	***ESE 1/8 - 1/4 (0.191 mi.)***	***Q58***	***500***
US MACARONI MFG COMP Facility ID: 34429139 Tank Status: Removed Site Id: 2773	***E 601 PACIFIC AVE***	***SE 1/8 - 1/4 (0.192 mi.)***	***P60***	***579***
COLUMBIA LEASE AND R Facility ID: 96459949 Tank Status: Closed in Place Tank Status: Removed Site Id: 2677	***527 E 2ND AVE***	***SSE 1/8 - 1/4 (0.205 mi.)***	***R66***	***585***
BOB AOKI DBA BOB'S A Facility ID: 31465356 Tank Status: Removed Site Id: 11322	***223 E 2ND AVE***	***SSW 1/8 - 1/4 (0.208 mi.)***	***S67***	***587***
ROTHROCK BUILDING Facility ID: 67874599 Tank Status: Closed in Place Site Id: 101774	***715 E SPRAGUE AVE***	***E 1/8 - 1/4 (0.223 mi.)***	***Q75***	***607***
JONES RADIATOR Facility ID: 44546637 Tank Status: Unknown Site Id: 200369	***220 E 2ND***	***SSW 1/8 - 1/4 (0.235 mi.)***	***S84***	***675***
PHILLIPS 66 010647 Facility ID: 87484312 Tank Status: Removed Site Id: 2814	***627 E 2ND AVE***	***SE 1/8 - 1/4 (0.247 mi.)***	***W91***	***681***
IN GAS INC Facility ID: 62978827 Tank Status: Removed Site Id: 7251	***345 E 3RD AVE***	***SSW 1/8 - 1/4 (0.249 mi.)***	***Y92***	***683***

Lower Elevation	Address	Direction / Distance	Map ID	Page
SPOKANE CITY TRANSFE Facility ID: 36897873 Tank Status: Removed Site Id: 2269	***15 N GRANT ST***	***WNW 0 - 1/8 (0.018 mi.)***	***2***	***8***
PEIRONE PRODUCE COMP Facility ID: 12475572 Tank Status: Removed Site Id: 1622	***524 E TRENT AVE***	***N 1/8 - 1/4 (0.153 mi.)***	***J35***	***359***
POWER CITY ELECTRIC Facility ID: 74727727	***202 E TRENT AVE***	***NNW 1/8 - 1/4 (0.177 mi.)***	***L48***	***475***

Tank Status: Removed
Site Id: 1126

JENSEN-BYRD CO INC	***131 E MAIN***	***WNW 1/8 - 1/4 (0.188 mi.)***	***I56***	***498***
Facility ID: 41471943 Tank Status: Closed in Place Site Id: 1663				

State and tribal institutional control / engineering control registries

WA INST CONTROL: Sites that have institutional controls.

A review of the WA INST CONTROL list, as provided by EDR, and dated 01/12/2021 has revealed that there are 5 WA INST CONTROL sites within approximately 0.5 miles of the target property.

Equal/Higher Elevation	Address	Direction / Distance	Map ID	Page
BECKER BUICK SPRAGUE Facility Site ID: 6237923 CS ID: 5398	***636 E SPRAGUE***	***ESE 1/8 - 1/4 (0.154 mi.)***	***H36***	***361***

Lower Elevation	Address	Direction / Distance	Map ID	Page
SCHADE BREWERY Facility Site ID: 6724162 CS ID: 4643	***528 E TRENT***	***NNE 1/8 - 1/4 (0.182 mi.)***	***N53***	***487***
SPOKANE CONVENTION C Facility Site ID: 13149 CS ID: 12061	***332 N SPOKANE FALLS***	***NW 1/4 - 1/2 (0.416 mi.)***	***AW181***	***1069***
SPOKANE CONVENTION C Facility Site ID: 4862681 CS ID: 1580	***200 W SPOKANE FALLS***	***WNW 1/4 - 1/2 (0.459 mi.)***	***AZ199***	***1128***
HAMILTON STREET BRID Facility Site ID: 84461527 CS ID: 3509	***111 N ERIE ST***	***ENE 1/4 - 1/2 (0.477 mi.)***	***BD208***	***1142***

State and tribal voluntary cleanup sites

WA ICR: These are remedial action reports Ecology has received from either the owner or operator of the site. These actions have been conducted without department oversight or approval and are not under an order or decree.

A review of the WA ICR list, as provided by EDR, and dated 12/01/2002 has revealed that there are 15 WA ICR sites within approximately 0.5 miles of the target property.

Equal/Higher Elevation	Address	Direction / Distance	Map ID	Page
SPRAGUE & SHERMAN Contaminants Found at Site: 6 Type of Report Ecology Received: I	***504 E SPRAGUE AVE***	***ESE 0 - 1/8 (0.058 mi.)***	***A12***	***86***

Date Ecology Received Report: 12/20/95 Date Ecology Received Report: 08/14/97 Media Contaminated: S				
US BANK Contaminants Found at Site: 6 Type of Report Ecology Received: I Type of Report Ecology Received: F Date Ecology Received Report: 12/16/91 Date Ecology Received Report: 06/04/92 Media Contaminated: S	E. 627 SPRAGUE	E 1/8 - 1/4 (0.166 mi.)	H43	451
U.S. BANK PROPERTY (Contaminants Found at Site: 6 Type of Report Ecology Received: F Date Ecology Received Report: 01/25/93 Media Contaminated: S	E. 715 SPRAGUE	E 1/8 - 1/4 (0.194 mi.)	Q62	581
DIVINES AUTO CENTER Contaminants Found at Site: 6 Type of Report Ecology Received: F Date Ecology Received Report: 02/08/94 Media Contaminated: S	***701 E 2ND AVE***	***SE 1/4 - 1/2 (0.270 mi.)***	***AC99***	***785***
LOOMIS ARMORED, INC. Contaminants Found at Site: 6 Type of Report Ecology Received: F Date Ecology Received Report: 09/21/92 Media Contaminated: S	E. 806 2ND AVE.	SE 1/4 - 1/2 (0.339 mi.)	AL141	920
JRM SERVICE Contaminants Found at Site: 6 Type of Report Ecology Received: I Date Ecology Received Report: 11/10/97 Date Ecology Received Report: 02/12/98 Date Ecology Received Report: 05/04/98 Date Ecology Received Report: 02/20/96 Media Contaminated: GW,S Media Contaminated: S	S. 217 DIVISION	SW 1/4 - 1/2 (0.363 mi.)	AQ154	977
TEXACO #4986 Contaminants Found at Site: 6 Type of Report Ecology Received: I Date Ecology Received Report: 04/27/95 Date Ecology Received Report: 11/20/95 Media Contaminated: GW,S Media Contaminated: GW	217 S. DIVISION	SW 1/4 - 1/2 (0.374 mi.)	AQ160	1019
UNOCAL #4986 Contaminants Found at Site: 6 Type of Report Ecology Received: I Date Ecology Received Report: 01/07/92 Date Ecology Received Report: 05/30/96 Date Ecology Received Report: 12/05/90 Date Ecology Received Report: 02/25/91 Date Ecology Received Report: 08/07/91 **Additional key fields are available in the Map Findings section* Media Contaminated: GW Media Contaminated: GW,S	DIVISION & 3RD AVE.	SW 1/4 - 1/2 (0.399 mi.)	AU172	1049
U-HAUL INTERNATIONAL	W. 21 3RD	SW 1/4 - 1/2 (0.415 mi.)	AU179	1067

Contaminants Found at Site: 6
Type of Report Ecology Received: F
Date Ecology Received Report: 04/19/91
Media Contaminated: S

Lower Elevation	Address	Direction / Distance	Map ID	Page
INLAND METALS Contaminants Found at Site: 3,4 Type of Report Ecology Received: F Date Ecology Received Report: 02/19/92 Media Contaminated: S	E. 528 TRENT	NNE 1/8 - 1/4 (0.214 mi.)	N72	603
GLACIER PARK SITE Contaminants Found at Site: 3 Type of Report Ecology Received: F Date Ecology Received Report: 10/18/91 Media Contaminated: S	TRENT AVE. & RIVERPO	NNE 1/8 - 1/4 (0.243 mi.)	X88	679
U.S. POSTAL SERVICE Contaminants Found at Site: 6 Type of Report Ecology Received: F Date Ecology Received Report: 12/21/92 Media Contaminated: S	E. 703 TRENT AVE.	NNE 1/4 - 1/2 (0.295 mi.)	120	885
EXXON #7 2706 Contaminants Found at Site: 6 Type of Report Ecology Received: I Date Ecology Received Report: 11/29/90 Media Contaminated: S	206 W. RIVERSIDE AVE	W 1/4 - 1/2 (0.400 mi.)	AV173	1051
SHERATON - SPOKANE H Contaminants Found at Site: 3,6,10 Type of Report Ecology Received: I Date Ecology Received Report: 09/30/93 Media Contaminated: GW,S	N. 322 SPOKANE FALLS	NW 1/4 - 1/2 (0.448 mi.)	193	1113
FAIRCO SELF SERVE 2N Contaminants Found at Site: 6 Type of Report Ecology Received: I Date Ecology Received Report: 12/15/97 Date Ecology Received Report: 09/01/94 Date Ecology Received Report: 04/01/91 Media Contaminated: GW,S	***104 W 2ND AVE***	***WSW 1/4 - 1/2 (0.457 mi.)***	***BA196***	***1115***

WA VCP: Sites that have entered either the Voluntary Cleanup Program or its predecessor Independent Remedial Action Program.

A review of the WA VCP list, as provided by EDR, and dated 01/12/2021 has revealed that there are 16 WA VCP sites within approximately 0.5 miles of the target property.

Equal/Higher Elevation	Address	Direction / Distance	Map ID	Page
CARBURETOR IGNITION Date NFA: 2003-08-26 VCP: NFA Facility ID: 732	433 E SPRAGUE AVE	E 0 - 1/8 (0.047 mi.)	A9	82

Date NFA: 2003-08-26 VCP: NFA Cleanup Siteid: 22				
BECKER BUICK SPRAGUE Date NFA: 2009-12-29 VCP: NFA Facility ID: 6237923 Date NFA: 2009-12-29 VCP: NFA Cleanup Siteid: 5398	636 E SPRAGUE AVE	ESE 1/8 - 1/4 (0.154 mi.)	H37	365
DIVINES AUTO CENTER Date NFA: 1999-12-10 VCP: NFA Facility ID: 23921841 Date NFA: 1999-12-10 VCP: NFA Cleanup Siteid: 5739	701 E 2ND AVE	SE 1/4 - 1/2 (0.270 mi.)	AC100	798

Lower Elevation	Address	Direction / Distance	Map ID	Page
24-28 E SPOKANE FALL VCP: TRUE Facility ID: 8544 VCP: TRUE Cleanup Siteid: 12975	24-28 E SPOKANE FALL	WNW 1/4 - 1/2 (0.277 mi.)	AE103	822
STERLING PROPERTY VCP: TRUE Facility ID: 4299029 VCP: TRUE Cleanup Siteid: 13208	230 N DIVISION	WNW 1/4 - 1/2 (0.290 mi.)	AE111	859
WA WSU SPOKANE BIOME VCP: TRUE Facility ID: 1594 VCP: TRUE Cleanup Siteid: 11567	665 N RIVERPOINT BLV	N 1/4 - 1/2 (0.293 mi.)	AA115	878
SPOKANE CITY CSO 33- VCP: TRUE Facility ID: 90395721 VCP: TRUE Cleanup Siteid: 12491	902 E SPRAGUE AVE	E 1/4 - 1/2 (0.340 mi.)	AM142	921
SPRAGUE PEST CONTROL Facility ID: 12835 Cleanup Siteid: 1340	35 W PACIFIC AVE	WSW 1/4 - 1/2 (0.395 mi.)	AS170	1048
BNRR TAYLOR EDWARDS VCP: TRUE Facility ID: 736 VCP: TRUE Cleanup Siteid: 780	802 E SPOKANE FALLS	NE 1/4 - 1/2 (0.410 mi.)	AT177	1062
SPOKANE CONVENTION C Date NFA: 2019-06-20 VCP: NFA Facility ID: 13149	332 N SPOKANE FALLS	NW 1/4 - 1/2 (0.416 mi.)	AW180	1067

Date NFA: 2019-06-20 VCP: NFA Cleanup Siteid: 12061				
HEALTH SCIENCE BUILD VCP: TRUE Facility ID: 82420 VCP: TRUE Cleanup Siteid: 15310	***840 SPOKANE FALLS BL***	***NE 1/4 - 1/2 (0.424 mi.)***	***AY189***	***1105***
2GO TESORO 62148 Date NFA: 2016-09-06 VCP: NFA Facility ID: 14814712 Date NFA: 2016-09-06 VCP: NFA Cleanup Siteid: 8059	104 W 2ND AVE	WSW 1/4 - 1/2 (0.457 mi.)	BA195	1114
SPOKANE CONVENTION C Date NFA: 2007-11-20 VCP: NFA Facility ID: 4862681 Date NFA: 2007-11-20 VCP: NFA Cleanup Siteid: 1580	200 W SPOKANE FALLS	WNW 1/4 - 1/2 (0.459 mi.)	AZ198	1127
HAMILTON STREET BRID Facility ID: 84461527 Cleanup Siteid: 3509	111 N ERIE ST	ENE 1/4 - 1/2 (0.477 mi.)	BD207	1142
JOHNSTON PRINTING IN Date NFA: 2010-02-23 VCP: NFA Facility ID: 32413323 Date NFA: 2010-02-23 VCP: NFA Cleanup Siteid: 4202	159 S MCCLELLAN	WSW 1/4 - 1/2 (0.488 mi.)	BG217	1209
BROWN BUILDING SUPPL VCP: TRUE Facility ID: 8773 VCP: TRUE Cleanup Siteid: 15185	***112 N ERIE ST***	***E 1/4 - 1/2 (0.490 mi.)***	***BD222***	***1227***

ADDITIONAL ENVIRONMENTAL RECORDS

Local Brownfield lists

US BROWNFIELDS: The EPA's listing of Brownfields properties from the Cleanups in My Community program, which provides information on Brownfields properties for which information is reported back to EPA, as well as areas served by Brownfields grant programs.

A review of the US BROWNFIELDS list, as provided by EDR, and dated 12/11/2020 has revealed that there are 13 US BROWNFIELDS sites within approximately 0.5 miles of the target property.

Equal/Higher Elevation	Address	Direction / Distance	Map ID	Page
DOWNTOWN AUTO SPECIA	430 EAST SPRAGUE AVE	SE 0 - 1/8 (0.025 mi.)	A4	45

Cleanup Completion Date: - ACRES property ID: 242944				
HEALING ROOMS MINIST Cleanup Completion Date: - ACRES property ID: 242954	112 EAST 1ST AVENUE	WSW 1/8 - 1/4 (0.199 mi.)	M63	582
HEALING ROOMS MINIST Cleanup Completion Date: - ACRES property ID: 242955	115 EAST PACIFIC AVE	SW 1/8 - 1/4 (0.220 mi.)	73	604
DAYBREAK YOUTH SERVI Cleanup Completion Date: - ACRES property ID: 243453	960 EAST 3RD AVENUE	SE 1/4 - 1/2 (0.481 mi.)	213	1199

Lower Elevation	Address	Direction / Distance	Map ID	Page
237 EAST SPRAGUE AVE Cleanup Completion Date: - ACRES property ID: 242952	237 EAST SPRAGUE AVE	W 0 - 1/8 (0.075 mi.)	E19	111
233 EAST SPRAGUE AVE Cleanup Completion Date: - ACRES property ID: 242951	233 EAST SPRAGUE AVE	W 0 - 1/8 (0.087 mi.)	E20	113
225 EAST SPRAGUE AVE Cleanup Completion Date: - ACRES property ID: 242949	225 EAST SPRAGUE AVE	W 0 - 1/8 (0.099 mi.)	E24	138
217 EAST SPRAGUE AVE Cleanup Completion Date: - ACRES property ID: 242948	217 EAST SPRAGUE AVE	W 0 - 1/8 (0.113 mi.)	E27	188
WASHINGTON STATE UNI Cleanup Completion Date: - ACRES property ID: 242946	412 E SPOKANE FALLS	N 1/8 - 1/4 (0.158 mi.)	J40	397
SPOKANE ROOFING Cleanup Completion Date: - ACRES property ID: 242953	130 EAST SPRAGUE AVE	WSW 1/8 - 1/4 (0.169 mi.)	M47	472
WASHINGTON STATE UNI Cleanup Completion Date: - ACRES property ID: 242947	624 EAST FRONT AVENU	NNE 1/8 - 1/4 (0.179 mi.)	N50	481
206 AND 214 W RIVERS Cleanup Completion Date: - ACRES property ID: 243953	206 AND 214 W RIVERS	W 1/4 - 1/2 (0.419 mi.)	AV185	1090
840 E SPOKANE FALLS Cleanup Completion Date: - ACRES property ID: 242159	840 EAST SPOKANE FAL	NE 1/4 - 1/2 (0.424 mi.)	AY188	1096

Local Lists of Landfill / Solid Waste Disposal Sites

WA SWRCY: A llisting of recycling center locations.

A review of the WA SWRCY list, as provided by EDR, and dated 02/03/2021 has revealed that there are 2

EXECUTIVE SUMMARY

WA SWRCY sites within approximately 0.5 miles of the target property.

Equal/Higher Elevation	Address	Direction / Distance	Map ID	Page
DEVRIES BUSINESS SER	601 E PACIFIC	SE 1/8 - 1/4 (0.185 mi.)	P54	490
GOODWILL DOWNTOWN SP	130 EAST THIRD AVENU	SSW 1/4 - 1/2 (0.321 mi.)	AI136	913

Local Lists of Hazardous waste / Contaminated Sites

Information on facilities and sites of interest to the Department of Ecology.

A review of the WA ALLSITES list, as provided by EDR, and dated 02/03/2021 has revealed that there are 160 WA ALLSITES sites within approximately 0.5 miles of the target property.

Equal/Higher Elevation	Address	Direction / Distance	Map ID	Page
DOWNTOWN AUTOMOTIVE Facility Id: 16627581	***430 E SPRAGUE AVE***	***SE 0 - 1/8 (0.025 mi.)***	***A3***	***10***
NATIONAL COATINGS & Facility Id: 17500	***328 E SPRAGUE***	***SW 0 - 1/8 (0.035 mi.)***	***B5***	***48***
S LANDING LOT C Facility Id: 38896	502 E RIVERSIDE AVE	ENE 0 - 1/8 (0.047 mi.)	C7	66
CARBURETOR IGNITION Facility Id: 732	***433 E SPRAGUE AVE***	***E 0 - 1/8 (0.047 mi.)***	***A8***	***67***
SPRAGUE & SHERMAN Facility Id: 73276715	***504 E SPRAGUE AVE***	***ESE 0 - 1/8 (0.058 mi.)***	***A11***	***84***
ACC EMBROIDERY & SCR Facility Id: 4299594	***501 E SPRAGUE SUITE***	***E 0 - 1/8 (0.063 mi.)***	***C13***	***94***
GOBEES AUTO BODY SPO Facility Id: 2443145	414 E 1ST AVE	SSE 0 - 1/8 (0.064 mi.)	D14	95
TRUDEAUS SEARAY Facility Id: 2688114	***304 E SPRAGUE AVE***	***WSW 0 - 1/8 (0.073 mi.)***	***B16***	***109***
FRED NEWKIRK CARBURE Facility Id: 57711659	***S 110 SHERMAN ST***	***SSE 0 - 1/8 (0.088 mi.)***	***D21***	***116***
SPRAGUE SOC 070864 Facility Id: 19213533	***521 E SPRAGUE***	***E 0 - 1/8 (0.089 mi.)***	***F23***	***124***
ALK ABELLO SOURCE MA Facility Id: 34152 Facility Id: 98237989	***327 E PACIFIC AVE***	***S 0 - 1/8 (0.113 mi.)***	***G26***	***145***
S LANDING HUB Facility Id: 36428	***12 N SHERIDAN ST***	***E 0 - 1/8 (0.118 mi.)***	***F28***	***191***
QWEST CORPORATION W0 Facility Id: 87367452	***S 102 SPOKANE ST***	***SW 1/8 - 1/4 (0.125 mi.)***	***29***	***192***
K & N ELECTRIC MOTOR Facility Id: 68717914	***611 E SPRAGUE AVE***	***E 1/8 - 1/4 (0.137 mi.)***	***H30***	***226***
ALK ABELLO SOURCE MA Facility Id: 91431779	***314 E PACIFIC AVE***	***SSW 1/8 - 1/4 (0.145 mi.)***	***G31***	***246***
BECKER BUICK GMC INC Facility Id: 4429617	***614 E SPRAGUE AVE***	***ESE 1/8 - 1/4 (0.146 mi.)***	***H32***	***273***
BECKER BUICK SPRAGUE	***636 E SPRAGUE***	***ESE 1/8 - 1/4 (0.154 mi.)***	***H36***	***361***

Facility Id: 6237923				
BECKER BUICK INC Facility Id: 84816273 Facility Id: 41379415	***634 E 1ST AVE***	***ESE 1/8 - 1/4 (0.162 mi.)***	***K42***	***447***
MCLEOD USA SPOKANE Facility Id: 75413268	***627 E SPRAGUE AVE***	***E 1/8 - 1/4 (0.168 mi.)***	***H44***	***452***
OASIS DELI-MART Facility Id: 79476387	***429 E 2ND AVE***	***S 1/8 - 1/4 (0.182 mi.)***	***O52***	***485***
CASEY MOTORS Facility Id: 83119695	***141 S SHERIDAN***	***SE 1/8 - 1/4 (0.189 mi.)***	***P57***	***499***
SCOLLARDS CLEANERS H Facility Id: 73612933	***S 223 HATCH ST***	***ESE 1/8 - 1/4 (0.191 mi.)***	***Q58***	***500***
LLOYDS TIRE SERVICE Facility Id: 7126279	***503 E 2ND AVE***	***SSE 1/8 - 1/4 (0.191 mi.)***	***O59***	***578***
US MACARONI MFG COMP Facility Id: 34429139	***E 601 PACIFIC AVE***	***SE 1/8 - 1/4 (0.192 mi.)***	***P60***	***579***
BECKER BUICK STORAGE Facility Id: 49995	620 E PACIFIC AVE	SE 1/8 - 1/4 (0.205 mi.)	P65	585
COLUMBIA LEASE AND R Facility Id: 96459949	***527 E 2ND AVE***	***SSE 1/8 - 1/4 (0.205 mi.)***	***R66***	***585***
BOB AOKI DBA BOB'S A Facility Id: 31465356	***223 E 2ND AVE***	***SSW 1/8 - 1/4 (0.208 mi.)***	***S67***	***587***
ROTHROCK BUILDING Facility Id: 67874599	***715 E SPRAGUE AVE***	***E 1/8 - 1/4 (0.223 mi.)***	***Q75***	***607***
MORLAN TIRE CO Facility Id: 6673745	***720 E SPRAGUE***	***E 1/8 - 1/4 (0.225 mi.)***	***Q77***	***656***
PREEDYS TIRE Facility Id: 3493010	***703 E PACIFIC***	***ESE 1/8 - 1/4 (0.233 mi.)***	***V79***	***664***
INDEPENDENT CYCLE Facility Id: 8533466	***611 E 2ND AVE***	***SE 1/8 - 1/4 (0.234 mi.)***	***W82***	***670***
JONES RADIATOR Facility Id: 44546637	***220 E 2ND***	***SSW 1/8 - 1/4 (0.235 mi.)***	***S84***	***675***
EJ FLEET MANAGEMENT Facility Id: 7698959	***704 E PACIFIC AVE***	***SE 1/8 - 1/4 (0.238 mi.)***	***V86***	***678***
JC WRIGHT LIGHTING C Facility Id: 24130	413 E 3RD AVENUE	S 1/8 - 1/4 (0.243 mi.)	87	679
PERFECTION TIRE 2ND Facility Id: 196881	***604 E 2ND AVE***	***SE 1/8 - 1/4 (0.246 mi.)***	***W89***	***680***
ALL CITY CONTRACTING Facility Id: 15897	708 E PACIFIC AVE	SE 1/8 - 1/4 (0.246 mi.)	V90	680
PHILLIPS 66 010647 Facility Id: 87484312	***627 E 2ND AVE***	***SE 1/8 - 1/4 (0.247 mi.)***	***W91***	***681***
IN GAS INC Facility Id: 62978827	***345 E 3RD AVE***	***SSW 1/8 - 1/4 (0.249 mi.)***	***Y92***	***683***
HOYT LEWIS & ASSOCIA Facility Id: 48978	***123 E 2ND AVE***	***SW 1/4 - 1/2 (0.251 mi.)***	***Z93***	***686***
RAY PAC INC RAYS TRU	***727 E PACIFIC***	***ESE 1/4 - 1/2 (0.259 mi.)***	***V94***	***686***

Facility Id: 92251338				
DIVINES AUTO CENTER Facility Id: 23921841	***701 E 2ND AVE***	***SE 1/4 - 1/2 (0.270 mi.)***	***AC98***	***781***
EVERGREEN PHARMACEUT Facility Id: 6601	***350 E 3RD AVE***	***S 1/4 - 1/2 (0.276 mi.)***	***Y102***	***799***
PRIMESOURCE CREDIT U Facility Id: 94697	***428 E 3RD AVENUE***	***S 1/4 - 1/2 (0.278 mi.)***	***105***	***827***
US DOI BUREAU OF MIN Facility Id: 61317792	360 E 3RD AVE	S 1/4 - 1/2 (0.278 mi.)	Y106	829
DIVINE CORP Facility Id: 92547382	***730 E PACIFIC AVE***	***ESE 1/4 - 1/2 (0.279 mi.)***	***AF107***	***829***
AUTOMATIC CANTEEN CO Facility Id: 85545626	***601 E THIRD***	***SSE 1/4 - 1/2 (0.284 mi.)***	***109***	***833***
WAGNERS FORMAL WEAR Facility Id: 66862748	***811 E SPRAGUE AVE***	***E 1/4 - 1/2 (0.292 mi.)***	***113***	***862***
2ND AVE DRUG LAB SPO Facility Id: 75124934	***102 E 2ND AVE***	***SW 1/4 - 1/2 (0.293 mi.)***	***Z117***	***879***
MURRAY CHEMICAL SUPP Facility Id: 58637484	***219 E 3RD AVE***	***SSW 1/4 - 1/2 (0.298 mi.)***	***AI123***	***887***
MILNE TRUCK LINES IN Facility Id: 4354868	***822 E PACIFIC AVE***	***ESE 1/4 - 1/2 (0.306 mi.)***	***AF126***	***889***
REPUBLIC AUTOMOTIVE Facility Id: 62984261	***323 S SHERMAN ST***	***SSE 1/4 - 1/2 (0.313 mi.)***	***129***	***894***
PHILLIPS 66 COMPANY Facility Id: 27683942 Facility Id: 31137751	***159 S DIVISION***	***WSW 1/4 - 1/2 (0.319 mi.)***	***AJ134***	***907***
GOODWILL INDUSTRIES Facility Id: 18539349	***130 E 3RD AVE***	***SSW 1/4 - 1/2 (0.321 mi.)***	***AI135***	***911***
7-ELEVEN STORE 2303- Facility Id: 5192846	***177 S DIVISION ST***	***SW 1/4 - 1/2 (0.335 mi.)***	***AJ140***	***918***
LOOMIS ARMORED INC U Facility Id: 98812564	***806 E 2ND AVE***	***SE 1/4 - 1/2 (0.341 mi.)***	***AL144***	***930***
CHROMASTAT INC Facility Id: 6666360	***725 E 3RD AVE***	***SE 1/4 - 1/2 (0.343 mi.)***	***AL145***	***933***
SOFT WATER SERVICE C Facility Id: 46757595	***25 E 3RD AVE***	***SW 1/4 - 1/2 (0.355 mi.)***	***AP150***	***938***
MILLER PAINT CO INC Facility Id: 23415	***7 E 3RD ST***	***SW 1/4 - 1/2 (0.363 mi.)***	***AP155***	***978***
COSTCO WHOLESALE 3 Facility Id: 31956647	***800 E 3RD AVE***	***SE 1/4 - 1/2 (0.372 mi.)***	***159***	***1000***
WHITLEY OIL LLC #1 Facility Id: 23886367	***217 S DIVISION ST***	***SW 1/4 - 1/2 (0.374 mi.)***	***AQ161***	***1019***
INLAND ASPHALT CRUSH Facility Id: 19920		SW 1/4 - 1/2 (0.387 mi.)	AP163	1027
CENTRAL WASH CONCRET Facility Id: 11844	W 3RD AVE	SW 1/4 - 1/2 (0.387 mi.)	AP164	1027
TESORO 62142	***W 1127 NORTHWEST BLV***	***SSW 1/4 - 1/2 (0.392 mi.)***	***167***	***1033***

Facility Id: 25441634				
ISC SYSTEMS CORP 2ND Facility Id: 43751437	***901 E 2ND AVE***	***ESE 1/4 - 1/2 (0.412 mi.)***	***178***	***1063***
ONE HOUR MARTINIZING Facility Id: 3442112	***121 NORTHTOWN SHOPPI***	***SW 1/4 - 1/2 (0.416 mi.)***	***182***	***1071***
WA ECY 905 E 3RD AVE Facility Id: 5380464	***905 E 3RD AVE***	***SE 1/4 - 1/2 (0.417 mi.)***	***183***	***1078***
U HAUL CENTER MIDTOW Facility Id: 28884776	***21 W 3RD ST***	***SW 1/4 - 1/2 (0.436 mi.)***	***AU192***	***1110***
WEST CENTRAL LLC Facility Id: 1649608	***41 W 3RD AVE***	***SW 1/4 - 1/2 (0.468 mi.)***	***BB203***	***1139***
MOFFITT CHILDRENS DE Facility Id: 7967	520 S COWLEY ST	SSW 1/4 - 1/2 (0.474 mi.)	206	1141

Lower Elevation	Address	Direction / Distance	Map ID	Page
SOUTH LANDING ROW Facility Id: 40994	***601 E RIVERSIDE AVEU***	***NNE 0 - 1/8 (0.012 mi.)***	***1***	***8***
SPOKANE CITY TRANSFE Facility Id: 36897873	***15 N GRANT ST***	***WNW 0 - 1/8 (0.018 mi.)***	***2***	***8***
AVISTA 525 E RIVERSI Facility Id: 5554	***525 E RIVERSIDE AVE***	***ENE 0 - 1/8 (0.074 mi.)***	***C17***	***110***
SPOKANE CITY WASTEWA Facility Id: 12216	SW COR SHERMAN SPOKA	NNW 0 - 1/8 (0.075 mi.)	18	111
CUSTOM BLINDS Facility Id: 47258192	***E 307 SPRAGUE***	***WSW 0 - 1/8 (0.104 mi.)***	***E25***	***141***
WA WSU INSITUTE OF S Facility Id: 1395823	***120 N PINE***	***WNW 1/8 - 1/4 (0.149 mi.)***	***I34***	***313***
PEIRONE PRODUCE CO Facility Id: 12475572	***524 E TRENT AVE***	***N 1/8 - 1/4 (0.155 mi.)***	***J38***	***366***
WASHINGTON STATE UNI Facility Id: 14075	***412 E SPOKANE FALLS***	***N 1/8 - 1/4 (0.158 mi.)***	***J39***	***396***
WA WSU SPOKANE VET C Facility Id: 3365068	***218 E SPOKANE FALLS***	***NNW 1/8 - 1/4 (0.168 mi.)***	***L46***	***466***
POWER CITY ELECTRIC Facility Id: 74727727	***202 E TRENT AVE***	***NNW 1/8 - 1/4 (0.177 mi.)***	***L48***	***475***
GLACIER PARK CO Facility Id: 37552171	***410 E TRENT AVE***	***NNE 1/8 - 1/4 (0.178 mi.)***	***N49***	***476***
WSU UNIVERSITY DISTR Facility Id: 5954	***624 FRONT AVE***	***NNE 1/8 - 1/4 (0.179 mi.)***	***N51***	***483***
SCHADE BREWERY Facility Id: 6724162	***528 E TRENT***	***NNE 1/8 - 1/4 (0.182 mi.)***	***N53***	***487***
JENSEN-BYRD CO INC Facility Id: 41471943	***131 E MAIN***	***WNW 1/8 - 1/4 (0.188 mi.)***	***I56***	***498***
FUDS RRA 6 TRENTWOOD Facility Id: 30346918 Facility Id: 32546396	***100 E MAIN AVE***	***WNW 1/8 - 1/4 (0.194 mi.)***	***I61***	***580***
PURINA MILLS INC	471 E TRENT AVE	N 1/8 - 1/4 (0.201 mi.)	N64	584

Facility Id: 82854551				
BNSF RAILWAY TAYLOR Facility Id: 85465664	***800 E FRONT***	***NE 1/8 - 1/4 (0.211 mi.)***	***T69***	***593***
RIVER CITY BODY & PA Facility Id: 73394946	***34 E MAIN AVE***	***WNW 1/8 - 1/4 (0.224 mi.)***	***U76***	***609***
WESTERN SOAP & SANIT Facility Id: 1645945	***103 E SPRAGUE AVE***	***W 1/8 - 1/4 (0.231 mi.)***	***78***	***657***
NOTT ATWATER CO Facility Id: 29633179	***E 210 RIVERSIDE***	***WNW 1/8 - 1/4 (0.234 mi.)***	***U80***	***665***
INLAND ASPHALT CEDAR Facility Id: 10161	W 1ST AVE	WSW 1/8 - 1/4 (0.234 mi.)	81	669
INLAND METALS INC Facility Id: 669	***534 E TRENT AVE***	***NNE 1/8 - 1/4 (0.236 mi.)***	***X85***	***677***
WA WSU SPOKANE RIVER Facility Id: 23873377	***668 N RIVERPOINT BLV***	***N 1/4 - 1/2 (0.260 mi.)***	***AA95***	***689***
DIVISION GATEWAY PRO Facility Id: 30845	118 N DIVISION ST	WNW 1/4 - 1/2 (0.267 mi.)	AB96	776
SIRTI Facility Id: 683	***N 606 RIVERPOINT DR***	***NNE 1/4 - 1/2 (0.269 mi.)***	***AA97***	***776***
WA WSU ACADEMIC BUIL Facility Id: 4385472	***310 N RIVERPOINT BLV***	***NW 1/4 - 1/2 (0.271 mi.)***	***AD101***	***798***
24-28 E SPOKANE FALL Facility Id: 8544	***24-28 E SPOKANE FALL***	***WNW 1/4 - 1/2 (0.277 mi.)***	***AE104***	***824***
RIVERSIDE EXTENSION Facility Id: 4515	DIVISION ST	W 1/4 - 1/2 (0.279 mi.)	AG108	833
WASHINGTON 1 HOUR PH Facility Id: 85892465	***101 S DIVISION ST***	***WSW 1/4 - 1/2 (0.287 mi.)***	***AH110***	***835***
MIDAS MUFFLER SPOKAN Facility Id: 4299029	***230 N DIVISION***	***WNW 1/4 - 1/2 (0.290 mi.)***	***AE112***	***860***
WA WSU SPOKANE BIOME Facility Id: 1594	***665 N RIVERPOINT BLV***	***N 1/4 - 1/2 (0.293 mi.)***	***AA114***	***876***
CITY OF SPOKANE RIVE Facility Id: 3384	4 W RIVERSIDE AVE	W 1/4 - 1/2 (0.293 mi.)	AB116	878
RIVERPOINT PROJECT M Facility Id: 637	***311 N RIVERPOINT***	***NW 1/4 - 1/2 (0.295 mi.)***	***AD118***	***884***
DIVISION GATEWAY PRO Facility Id: 33682		***WNW 1/4 - 1/2 (0.296 mi.)***	***AB121***	***885***
SPOKANE CITY OF RIVE Facility Id: 17380	3 W RIVERSIDE AVE	W 1/4 - 1/2 (0.297 mi.)	AG122	886
ADVANCED AUTO TECH Facility Id: 9828297	***34 E TRENT AVE***	***WNW 1/4 - 1/2 (0.298 mi.)***	***AE124***	***888***
DIVISION GATEWAY PRO Facility Id: 76458		***W 1/4 - 1/2 (0.301 mi.)***	***AG125***	***888***
SPOKANE FALLS BLVD E Facility Id: 22778	SPOKANE FALLS BLVD	WNW 1/4 - 1/2 (0.313 mi.)	AE128	894
CITY OF SPOKANE DIVI	104 S DIVISION ST	WSW 1/4 - 1/2 (0.313 mi.)	AH130	898

Facility Id: 6739				
ANTIQUARIAN Facility Id: 5077124	***116 S DIVISION***	***WSW 1/4 - 1/2 (0.316 mi.)***	***AH131***	***898***
SALVATION ARMY UST 1 Facility Id: 74597782	***20 W RIVERSIDE***	***W 1/4 - 1/2 (0.319 mi.)***	***AG132***	***899***
US WEST Facility Id: 57618896	***501 N RIVERPOINT BLV***	***NNW 1/4 - 1/2 (0.319 mi.)***	***133***	***900***
CASSEL PROMOTIONS Facility Id: 4402474	***130 S DIVISION***	***WSW 1/4 - 1/2 (0.327 mi.)***	***AJ137***	***916***
BN SANTA FE RAILWAY Facility Id: 16583	101 S STATE ST	WSW 1/4 - 1/2 (0.335 mi.)	AK139	918
KAR BRITE Facility Id: 90395721	***902 E SPRAGUE AVE***	***E 1/4 - 1/2 (0.340 mi.)***	***AM143***	***922***
FIRE STATION 1 SPOKA Facility Id: 49769	***44 W RIVERSIDE AVE***	***W 1/4 - 1/2 (0.354 mi.)***	***AN146***	***933***
SPOKANE FIRE DEPARTM Facility Id: 21258595	***44 W RIVERSIDE***	***W 1/4 - 1/2 (0.354 mi.)***	***AN147***	***934***
VALOR HAVEN BLDG Facility Id: 4586	***108 S STATE ST***	***WSW 1/4 - 1/2 (0.355 mi.)***	***AK148***	***936***
BNRR TAYLOR EDWARDS Facility Id: 737	***SW CORNER TRENT AVE***	***NE 1/4 - 1/2 (0.355 mi.)***	***AO149***	***937***
THUDPUCKERS Facility Id: 21589	41 W RIVERSIDE AVE	W 1/4 - 1/2 (0.359 mi.)	AN151	958
SPOKANE CITY SEWER M Facility Id: 17397934 Facility Id: 75252	***909 E SPRAGUE AVE***	***E 1/4 - 1/2 (0.361 mi.)***	***AM152***	***958***
GOODALE BARBIERI CO Facility Id: 98882559	***639 N RIVERPOINT BLV***	***N 1/4 - 1/2 (0.362 mi.)***	***153***	***971***
SPOKANE LITHOGRAPHIN Facility Id: 3052210	***930 E SPRAGUE***	***ESE 1/4 - 1/2 (0.366 mi.)***	***AM156***	***991***
CITY OF SPOKANE LAND Facility Id: 18014	820 E TRENT AVE	NE 1/4 - 1/2 (0.370 mi.)	AO157	992
NEW CONCEPT AUTO SER Facility Id: 11366299	***44 W MAIN AVE***	***WNW 1/4 - 1/2 (0.370 mi.)***	***AR158***	***992***
ADT SPOKANE Facility Id: 3754051	25 W PACIFIC AVE	WSW 1/4 - 1/2 (0.378 mi.)	AS162	1027
GENERAL TIRE SVC SPO Facility Id: 79927936	***W 1 RIVERSIDE***	***W 1/4 - 1/2 (0.387 mi.)***	***AN165***	***1028***
WHOLESALE WINE VINTN Facility Id: 78297641	***844 E TRENT AVE***	***NE 1/4 - 1/2 (0.390 mi.)***	***AT166***	***1032***
BUDGET RENT A CAR Facility Id: 36949979	***228 N BROWNE ST***	***WNW 1/4 - 1/2 (0.392 mi.)***	***AR168***	***1040***
DIRECT CARPET SALES Facility Id: 15514266	***850 E TRENT***	***NE 1/4 - 1/2 (0.393 mi.)***	***AT169***	***1046***
SPRAGUE PEST CONTROL Facility Id: 12835	***35 W PACIFIC AVE***	***WSW 1/4 - 1/2 (0.395 mi.)***	***AS171***	***1048***
EXXON 72706	***206 W RIVERSIDE***	***W 1/4 - 1/2 (0.400 mi.)***	***AV174***	***1051***

Facility Id: 29933464				
BNRR TAYLOR EDWARDS Facility Id: 736	***802 E SPOKANE FALLS***	***NE 1/4 - 1/2 (0.410 mi.)***	***AT176***	***1058***
SPOKANE CONVENTION C Facility Id: 13149	***332 N SPOKANE FALLS***	***NW 1/4 - 1/2 (0.416 mi.)***	***AW181***	***1069***
GM AUTO SUPPLY CO Facility Id: 79138865	***36 W 2ND AVE***	***WSW 1/4 - 1/2 (0.418 mi.)***	***184***	***1085***
130 S BROWN PARKING Facility Id: 88869	***130 S BROWN STREET***	***WSW 1/4 - 1/2 (0.421 mi.)***	***186***	***1095***
RIVERSIDE AVE EXT PH Facility Id: 15669	INT OF MLK JR WAY &	E 1/4 - 1/2 (0.424 mi.)	AX187	1096
HEALTH SCIENCE BUILD Facility Id: 82420	***840 SPOKANE FALLS BL***	***NE 1/4 - 1/2 (0.424 mi.)***	***AY189***	***1105***
WSU BIOMEDICAL BUILD Facility Id: 15957	205 W SPOKANE FALLS	WNW 1/4 - 1/2 (0.424 mi.)	AZ190	1109
RIVERPOINT DEVELOP P Facility Id: 704	***RIVERPOINT BLVD***	***N 1/4 - 1/2 (0.426 mi.)***	***191***	***1109***
RUBY RIVER HOTEL Facility Id: 90381	***700 N DIVISION ST***	***NW 1/4 - 1/2 (0.452 mi.)***	***194***	***1113***
FAIRCO SELF SERVE 2N Facility Id: 14814712	***104 W 2ND AVE***	***WSW 1/4 - 1/2 (0.457 mi.)***	***BA197***	***1125***
SPOKANE CONVENTION C Facility Id: 4862681	***200 W SPOKANE FALLS***	***WNW 1/4 - 1/2 (0.459 mi.)***	***AZ199***	***1128***
ASSOCIATED TRANSPORT Facility Id: 33425177	***902 E TRENT AVE***	***NE 1/4 - 1/2 (0.462 mi.)***	***AY200***	***1130***
CHEVRON 96269 Facility Id: 3594962	***101 W 2ND AVE***	***WSW 1/4 - 1/2 (0.465 mi.)***	***BA201***	***1135***
CITY OF SPOKANE SW C Facility Id: 3008	SW CORNER ERIE & SPR	E 1/4 - 1/2 (0.470 mi.)	BC204	1140
SHERATON SPOKANE HOT Facility Id: 724	***322 N SPOKANE FALLS***	***WNW 1/4 - 1/2 (0.471 mi.)***	***205***	***1140***
HAMILTON STREET BRID Facility Id: 84461527	***111 N ERIE ST***	***ENE 1/4 - 1/2 (0.477 mi.)***	***BD208***	***1142***
AVISTA CORP Facility Id: 94371883	111 N ERIE ST	ENE 1/4 - 1/2 (0.477 mi.)	BD209	1146
USPS SPOKANE Facility Id: 1651852	***703 E TRENT AVE***	***NE 1/4 - 1/2 (0.481 mi.)***	***BE212***	***1195***
NORTH AMERICAN BIOLO Facility Id: 742	***104 W 3RD AVE***	***SW 1/4 - 1/2 (0.482 mi.)***	***BB214***	***1202***
DESIGNER DECAL INC Facility Id: 55732336	***E 1120 1ST AVE***	***E 1/4 - 1/2 (0.483 mi.)***	***BF215***	***1202***
JOHNSTON PRINTING IN Facility Id: 32413323	***159 S MCCLELLAN***	***WSW 1/4 - 1/2 (0.488 mi.)***	***BG218***	***1210***
STANDARD DIGITAL PRI Facility Id: 18515	256 W RIVERSIDE AVE	W 1/4 - 1/2 (0.489 mi.)	219	1221
ADM CENTENNIAL MILL	***1131 E SPRAGUE AVE***	***E 1/4 - 1/2 (0.489 mi.)***	***BC220***	***1222***

Facility Id: 64131446				
8 UST 7444	***1130 E SPRAGUE***	***E 1/4 - 1/2 (0.489 mi.)***	***BC221***	***1223***
Facility Id: 22861429				
BROWN BUILDING SUPPL	***112 N ERIE ST***	***E 1/4 - 1/2 (0.490 mi.)***	***BD222***	***1227***
Facility Id: 8773				
HONDA CITY 3RD AVE	***W 1030 3RD AVE***	***SW 1/4 - 1/2 (0.491 mi.)***	***BB223***	***1231***
Facility Id: 41993527				
MLK EXTENSION RIGHT		***ENE 1/4 - 1/2 (0.497 mi.)***	***BD224***	***1236***
Facility Id: 56407				
ERIE ST 1ST AVE TO M		E 1/4 - 1/2 (0.498 mi.)	BF225	1237
Facility Id: 6533				
GONZAGA UNIVERSITY C	702 E CATALDO	NNE 1/4 - 1/2 (0.499 mi.)	226	1237
Facility Id: 1867				

WA CSCSL NFA: The data set contains information about sites previously on the Confirmed and Suspected Contaminated Sites list that have received a No Further Action (NFA) determination. Because it is necessary to maintain historical records of sites that have been investigated and cleaned up, sites are not deleted from the database when cleanup activities are completed. Instead a No Further Action code is entered based upon the type of NFA determination the site received.

A review of the WA CSCSL NFA list, as provided by EDR, and dated 01/12/2021 has revealed that there are 32 WA CSCSL NFA sites within approximately 0.5 miles of the target property.

Equal/Higher Elevation	Address	Direction / Distance	Map ID	Page
CARBURETOR IGNITION	***433 E SPRAGUE AVE***	***E 0 - 1/8 (0.047 mi.)***	***A8***	***67***
CS Id: 22 Facility/Site Id: 732 Soil: Remediated NFA Date: 08/26/2003 Contaminant Name: Metals Priority Pollutants Contaminant Name: Petroleum Products-Unspecified				
SPRAGUE & SHERMAN	***504 E SPRAGUE AVE***	***ESE 0 - 1/8 (0.058 mi.)***	***A11***	***84***
CS Id: 10318 Facility/Site Id: 73276715 Soil: Confirmed Above Cleanup Levels NFA Date: 02/27/2012 Contaminant Name: Petroleum-Other				
BECKER BUICK SPRAGUE	***636 E SPRAGUE***	***ESE 1/8 - 1/4 (0.154 mi.)***	***H36***	***361***
CS Id: 5398 Facility/Site Id: 6237923 Soil: Remediated NFA Date: 12/29/2009 Contaminant Name: Petroleum-Gasoline				
BECKER BUICK INC	***634 E 1ST AVE***	***ESE 1/8 - 1/4 (0.162 mi.)***	***K42***	***447***
CS Id: 10761 Facility/Site Id: 84816273 Soil: Confirmed Above Cleanup Levels NFA Date: 03/03/2009 Contaminant Name: Petroleum-Gasoline				
MCLEOD USA SPOKANE	***627 E SPRAGUE AVE***	***E 1/8 - 1/4 (0.168 mi.)***	***H44***	***452***

CS Id: 10406
Facility/Site Id: 75413268
Soil: Confirmed Above Cleanup Levels
NFA Date: 12/27/2011
Contaminant Name: Petroleum-Other

JONES RADIATOR	***220 E 2ND***	***SSW 1/8 - 1/4 (0.235 mi.)***	***S84***	***675***

CS Id: 9230
Facility/Site Id: 44546637
Soil: Confirmed Above Cleanup Levels
NFA Date: 08/24/2011
Contaminant Name: Petroleum-Other

RAY PAC INC RAYS TRU	***727 E PACIFIC***	***ESE 1/4 - 1/2 (0.259 mi.)***	***V94***	***686***

CS Id: 11060
Facility/Site Id: 92251338
Soil: Confirmed Above Cleanup Levels
NFA Date: 12/27/2011
Contaminant Name: Petroleum-Other

DIVINES AUTO CENTER	***701 E 2ND AVE***	***SE 1/4 - 1/2 (0.270 mi.)***	***AC98***	***781***

CS Id: 5739
Facility/Site Id: 23921841
Soil: Confirmed Above Cleanup Levels
NFA Date: 12/10/1999
Contaminant Name: Petroleum-Other

AUTOMATIC CANTEEN CO	***601 E THIRD***	***SSE 1/4 - 1/2 (0.284 mi.)***	***109***	***833***

CS Id: 10826
Facility/Site Id: 85545626
Soil: Confirmed Above Cleanup Levels
NFA Date: 02/01/2012
Contaminant Name: Petroleum-Other

LOOMIS ARMORED INC U	***806 E 2ND AVE***	***SE 1/4 - 1/2 (0.341 mi.)***	***AL144***	***930***

CS Id: 11335
Facility/Site Id: 98812564
Soil: Confirmed Above Cleanup Levels
NFA Date: 01/31/2012
Contaminant Name: Petroleum-Other

U HAUL CENTER MIDTOW	***21 W 3RD ST***	***SW 1/4 - 1/2 (0.436 mi.)***	***AU192***	***1110***

CS Id: 8604
Facility/Site Id: 28884776
Soil: Confirmed Above Cleanup Levels
NFA Date: 01/31/2012
Contaminant Name: Petroleum-Other

WEST CENTRAL LLC	***41 W 3RD AVE***	***SW 1/4 - 1/2 (0.468 mi.)***	***BB203***	***1139***

CS Id: 14423
Facility/Site Id: 1649608
Soil: Remediated-Below
NFA Date: 12/21/2017
Contaminant Name: Arsenic

Lower Elevation	Address	Direction / Distance	Map ID	Page
AVISTA 525 E RIVERSI	***525 E RIVERSIDE AVE***	***ENE 0 - 1/8 (0.074 mi.)***	***C17***	***110***

CS Id: 13105

Facility/Site Id: 5554
Soil: Remediated-Below
NFA Date: 09/01/2009
Contaminant Name: Lead
Contaminant Name: Metals - Other

PEIRONE PRODUCE CO ***524 E TRENT AVE*** ***N 1/8 - 1/4 (0.155 mi.)*** ***J38*** ***366***
CS Id: 7942
Facility/Site Id: 12475572
Soil: Confirmed Above Cleanup Levels
NFA Date: 12/27/2011
Contaminant Name: Petroleum-Other

SCHADE BREWERY ***528 E TRENT*** ***NNE 1/8 - 1/4 (0.182 mi.)*** ***N53*** ***487***
CS Id: 4643
Facility/Site Id: 6724162
Soil: Remediated-Above
NFA Date: 05/04/2006
Contaminant Name: Metals Priority Pollutants
Contaminant Name: Petroleum Products-Unspecified
Contaminant Name: Polychlorinated biPhenyls (PCB)
Contaminant Name: Polycyclic Aromatic Hydrocarbons

FUDS RRA 6 TRENTWOOD ***100 E MAIN AVE*** ***WNW 1/8 - 1/4 (0.194 mi.)*** ***I61*** ***580***
CS Id: 2327
CS Id: 3964
Facility/Site Id: 30346918
Facility/Site Id: 32546396
Soil: Suspected
NFA Date: 04/30/1997
NFA Date: 03/30/1997
Contaminant Name: Halogenated Organics

INLAND METALS INC ***534 E TRENT AVE*** ***NNE 1/8 - 1/4 (0.236 mi.)*** ***X85*** ***677***
CS Id: 1808
Facility/Site Id: 669
Soil: Remediated-Below
NFA Date: 12/22/1992
Contaminant Name: Metals - Other
Contaminant Name: Polychlorinated biPhenyls (PCB)

WA WSU ACADEMIC BUIL ***310 N RIVERPOINT BLV*** ***NW 1/4 - 1/2 (0.271 mi.)*** ***AD101*** ***798***
CS Id: 3355
Facility/Site Id: 4385472
Soil: Below Cleanup Levels
NFA Date: 07/26/2005
Contaminant Name: Polycyclic Aromatic Hydrocarbons

MIDAS MUFFLER SPOKAN ***230 N DIVISION*** ***WNW 1/4 - 1/2 (0.290 mi.)*** ***AE112*** ***860***
CS Id: 12778
Facility/Site Id: 4299029
Soil: Remediated-Below
NFA Date: 04/11/2011
Contaminant Name: Petroleum-Other

RIVERPOINT PROJECT M ***311 N RIVERPOINT*** ***NW 1/4 - 1/2 (0.295 mi.)*** ***AD118*** ***884***
CS Id: 15022
Facility/Site Id: 637
Soil: Remediated-Below
NFA Date: 07/13/1994

Contaminant Name: Petroleum-Gasoline

ATOMIC CHEMICAL CORP	311 N RIVERPOINT	NW 1/4 - 1/2 (0.295 mi.)	AD119	884

CS Id: 1804
Facility/Site Id: 637
NFA Date: 10/31/1984
Groundwater: Suspected
Contaminant Name: Metals Priority Pollutants
Contaminant Name: Non-Halogenated Solvents
Surface Water: Suspected

VALOR HAVEN BLDG	***108 S STATE ST***	***WSW 1/4 - 1/2 (0.355 mi.)***	***AK148***	***936***

CS Id: 11850
Facility/Site Id: 4586
Soil: Remediated-Below
NFA Date: 05/18/2012
Contaminant Name: Petroleum-Other

BUDGET RENT A CAR	***228 N BROWNE ST***	***WNW 1/4 - 1/2 (0.392 mi.)***	***AR168***	***1040***

CS Id: 8908
Facility/Site Id: 36949979
Soil: Confirmed Above Cleanup Levels
NFA Date: 08/30/2011
Contaminant Name: Petroleum-Other

EXXON 72706	***206 W RIVERSIDE***	***W 1/4 - 1/2 (0.400 mi.)***	***AV174***	***1051***

CS Id: 8640
Facility/Site Id: 29933464
Soil: Confirmed Above Cleanup Levels
NFA Date: 01/31/2012
Contaminant Name: Petroleum-Other

SPOKANE CONVENTION C	***332 N SPOKANE FALLS***	***NW 1/4 - 1/2 (0.416 mi.)***	***AW181***	***1069***

CS Id: 12061
Facility/Site Id: 13149
Soil: Remediated-Above
NFA Date: 06/20/2019
Groundwater: Below Cleanup Levels
Contaminant Name: Arsenic
Contaminant Name: Lead
Contaminant Name: Polycyclic Aromatic Hydrocarbons

RIVERPOINT DEVELOP P	***RIVERPOINT BLVD***	***N 1/4 - 1/2 (0.426 mi.)***	***191***	***1109***

CS Id: 1423
Facility/Site Id: 704
Soil: Remediated
NFA Date: 01/16/1997
Contaminant Name: Metals Priority Pollutants

FAIRCO SELF SERVE 2N	***104 W 2ND AVE***	***WSW 1/4 - 1/2 (0.457 mi.)***	***BA197***	***1125***

CS Id: 8059
Facility/Site Id: 14814712
Soil: Remediated-Below
NFA Date: 09/06/2016
Groundwater: Remediated-Below
Contaminant Name: Benzene
Contaminant Name: Petroleum-Gasoline

SPOKANE CONVENTION C	***200 W SPOKANE FALLS***	***WNW 1/4 - 1/2 (0.459 mi.)***	***AZ199***	***1128***

CS Id: 1580

Facility/Site Id: 4862681
Soil: Remediated
NFA Date: 11/20/2007
Groundwater: Remediated
Contaminant Name: Metals Priority Pollutants
Contaminant Name: Petroleum Products-Unspecified
Contaminant Name: Polycyclic Aromatic Hydrocarbons

SHERATON SPOKANE HOT	***322 N SPOKANE FALLS***	***WNW 1/4 - 1/2 (0.471 mi.)***	***205***	***1140***

CS Id: 65
Facility/Site Id: 724
Soil: Remediated
NFA Date: 02/06/2008
Groundwater: Remediated
Contaminant Name: Petroleum Products-Unspecified
Contaminant Name: Polycyclic Aromatic Hydrocarbons

USPS SPOKANE	***703 E TRENT AVE***	***NE 1/4 - 1/2 (0.481 mi.)***	***BE212***	***1195***

CS Id: 7437
Facility/Site Id: 1651852
Soil: Confirmed Above Cleanup Levels
NFA Date: 08/30/2011
Contaminant Name: Petroleum-Other

NORTH AMERICAN BIOLO	***104 W 3RD AVE***	***SW 1/4 - 1/2 (0.482 mi.)***	***BB214***	***1202***

CS Id: 67
Facility/Site Id: 742
NFA Date: 10/28/1996
Groundwater: Remediated
Contaminant Name: Petroleum Products-Unspecified

JOHNSTON PRINTING IN	***159 S MCCLELLAN***	***WSW 1/4 - 1/2 (0.488 mi.)***	***BG218***	***1210***

CS Id: 4202
Facility/Site Id: 32413323
Soil: Remediated
NFA Date: 02/23/2010
Contaminant Name: Petroleum Products-Unspecified

Other Ascertainable Records

RCRA NonGen / NLR: RCRAInfo is EPA's comprehensive information system, providing access to data supporting the Resource Conservation and Recovery Act (RCRA) of 1976 and the Hazardous and Solid Waste Amendments (HSWA) of 1984. The database includes selective information on sites which generate, transport, store, treat and/or dispose of hazardous waste as defined by the Resource Conservation and Recovery Act (RCRA). Non-Generators do not presently generate hazardous waste.

A review of the RCRA NonGen / NLR list, as provided by EDR, and dated 12/14/2020 has revealed that there are 21 RCRA NonGen / NLR sites within approximately 0.25 miles of the target property.

Equal/Higher Elevation	Address	Direction / Distance	Map ID	Page
DOWNTOWN AUTOMOTIVE	***430 E SPRAGUE AVE***	***SE 0 - 1/8 (0.025 mi.)***	***A3***	***10***
EPA ID:: WAD988507927				
CARBURETOR IGNITION	***433 E SPRAGUE AVE***	***E 0 - 1/8 (0.047 mi.)***	***A8***	***67***
EPA ID:: WA0000137539				
SPRAGUE & SHERMAN	***504 E SPRAGUE AVE***	***ESE 0 - 1/8 (0.058 mi.)***	***A12***	***86***

EPA ID:: WAR000003558				
GOBEES AUTO BODY EPA ID:: WAD981763535	***414 E 1ST AVE***	***SSE 0 - 1/8 (0.064 mi.)***	***D15***	***95***
QWEST COMMUNICATIONS EPA ID:: WAD980985071	521 E SPRAGUE AVE	E 0 - 1/8 (0.089 mi.)	F22	117
ALK ABELLO SOURCE MA EPA ID:: WAD988486999	***327 E PACIFIC AVE***	***S 0 - 1/8 (0.113 mi.)***	***G26***	***145***
QWEST CORPORATION W0 EPA ID:: WAD980985014	***S 102 SPOKANE ST***	***SW 1/8 - 1/4 (0.125 mi.)***	***29***	***192***
K & N ELECTRIC MOTOR EPA ID:: WAD027508670	***611 E SPRAGUE AVE***	***E 1/8 - 1/4 (0.137 mi.)***	***H30***	***226***
ALK ABELLO SOURCE MA EPA ID:: WAH000017475	***314 E PACIFIC AVE***	***SSW 1/8 - 1/4 (0.145 mi.)***	***G31***	***246***
BECKER BUICK GMC INC EPA ID:: WAD027497197	***614 E SPRAGUE AVE***	***ESE 1/8 - 1/4 (0.146 mi.)***	***H32***	***273***
BECKER BUICK BODY SH EPA ID:: WAD981772056	***634 E 1ST AVE***	***ESE 1/8 - 1/4 (0.162 mi.)***	***K41***	***399***
JONES RADIATOR EPA ID:: WAD009424128	220 E 2ND AVE	SSW 1/8 - 1/4 (0.235 mi.)	S83	670

Lower Elevation	Address	Direction / Distance	Map ID	Page
CUSTOM BLINDS EPA ID:: WAD009070301	***E 307 SPRAGUE***	***WSW 0 - 1/8 (0.104 mi.)***	***E25***	***141***
PEIRONE PRODUCE CO EPA ID:: WAD988502548	***524 E TRENT AVE***	***N 1/8 - 1/4 (0.155 mi.)***	***J38***	***366***
WA WSU SPOKANE VET C EPA ID:: WAH000034460	218 E SPOKANE FALLS	NNW 1/8 - 1/4 (0.168 mi.)	L45	456
GLACIER PARK CO EPA ID:: WAD988466827	***410 E TRENT AVE***	***NNE 1/8 - 1/4 (0.178 mi.)***	***N49***	***476***
TAYLOR EDWARDS WHSE EPA ID:: WAD980510010	800 E FRONT ST	NE 1/8 - 1/4 (0.211 mi.)	T68	589
FORMER GLACIER PARK EPA ID:: WAD988487906	***800 E FRONT ST SITE***	***NE 1/8 - 1/4 (0.211 mi.)***	***T70***	***597***
RIVER CITY BODY & PA EPA ID:: WA0000073056	***34 E MAIN AVE***	***WNW 1/8 - 1/4 (0.224 mi.)***	***U76***	***609***
WESTERN SOAP & SANIT EPA ID:: WAH000015297	***103 E SPRAGUE AVE***	***W 1/8 - 1/4 (0.231 mi.)***	***78***	***657***
NOTT ATWATER CO EPA ID:: WAD988466959	***E 210 RIVERSIDE***	***WNW 1/8 - 1/4 (0.234 mi.)***	***U80***	***665***

FUDS: The Listing includes locations of Formerly Used Defense Sites Properties where the US Army Corps Of Engineers is actively working or will take necessary cleanup actions.

A review of the FUDS list, as provided by EDR, and dated 02/11/2021 has revealed that there is 1 FUDS site within approximately 1 mile of the target property.

EXECUTIVE SUMMARY

Lower Elevation	Address	Direction / Distance	Map ID	Page
USARC SPOKANE		NW 1/4 - 1/2 (0.333 mi.)	138	917

WA DRYCLEANERS: A listing of registered drycleaners who registered with the Department of Ecology (using the SIC code of 7215 and 7216) as hazardous waste generators.

A review of the WA DRYCLEANERS list, as provided by EDR, and dated 01/12/2021 has revealed that there is 1 WA DRYCLEANERS site within approximately 0.25 miles of the target property.

Equal/Higher Elevation	Address	Direction / Distance	Map ID	Page
SCOLLARDS CLEANERS H FS Id: 73612933 Facility ID: 73612933 EPA Id: WAR000000331	***S 223 HATCH ST***	***ESE 1/8 - 1/4 (0.191 mi.)***	***Q58***	***500***

WA MANIFEST: Hazardous waste manifest information.

A review of the WA MANIFEST list, as provided by EDR, and dated 12/31/2019 has revealed that there are 14 WA MANIFEST sites within approximately 0.25 miles of the target property.

Equal/Higher Elevation	Address	Direction / Distance	Map ID	Page
DOWNTOWN AUTOMOTIVE Facility Site ID Number: 16627581 Gen Status CD: SQG Gen Status CD: XQG EPA ID: WAD988507927	***430 E SPRAGUE AVE***	***SE 0 - 1/8 (0.025 mi.)***	***A3***	***10***
NATIONAL COATINGS & Facility Site ID Number: 17500 Gen Status CD: SQG EPA ID: WAH000047263	***328 E SPRAGUE***	***SW 0 - 1/8 (0.035 mi.)***	***B5***	***48***
ALK ABELLO SOURCE MA Facility Site ID Number: 98237989 Gen Status CD: SQG EPA ID: WAD988486999	***327 E PACIFIC AVE***	***S 0 - 1/8 (0.113 mi.)***	***G26***	***145***
QWEST CORPORATION W0 Facility Site ID Number: 87367452 Gen Status CD: SQG Gen Status CD: XQG EPA ID: WAD980985014	***S 102 SPOKANE ST***	***SW 1/8 - 1/4 (0.125 mi.)***	***29***	***192***
ALK ABELLO SOURCE MA Facility Site ID Number: 91431779 Gen Status CD: MQG Gen Status CD: SQG EPA ID: WAH000017475	***314 E PACIFIC AVE***	***SSW 1/8 - 1/4 (0.145 mi.)***	***G31***	***246***
BECKER BUICK BODY SH Facility Site ID Number: 41379415 Gen Status CD: SQG EPA ID: WAD981772056	***634 E 1ST AVE***	***ESE 1/8 - 1/4 (0.162 mi.)***	***K41***	***399***
BECKER BUICK INC	***634 E 1ST AVE***	***ESE 1/8 - 1/4 (0.162 mi.)***	***K42***	***447***

Facility Site ID Number: 41379415
Gen Status CD: SQG
EPA ID: WAD981772056

MCLEOD USA SPOKANE	***627 E SPRAGUE AVE***	***E 1/8 - 1/4 (0.168 mi.)***	***H44***	***452***
SCOLLARDS CLEANERS H	***S 223 HATCH ST***	***ESE 1/8 - 1/4 (0.191 mi.)***	***Q58***	***500***

Facility Site ID Number: 73612933
Gen Status CD: MQG
Gen Status CD: XQG
Gen Status CD: SQG
Gen Status CD: LQG
EPA ID: WAR000000331

Lower Elevation	Address	Direction / Distance	Map ID	Page
WA WSU INSITUTE OF S	***120 N PINE***	***WNW 1/8 - 1/4 (0.149 mi.)***	***I34***	***313***

Facility Site ID Number: 1395823
Gen Status CD: SQG
EPA ID: WAH000031444

PEIRONE PRODUCE CO	***524 E TRENT AVE***	***N 1/8 - 1/4 (0.155 mi.)***	***J38***	***366***

Facility Site ID Number: 12475572
Gen Status CD: XQG
EPA ID: WAD988502548

WA WSU SPOKANE VET C	***218 E SPOKANE FALLS***	***NNW 1/8 - 1/4 (0.168 mi.)***	***L46***	***466***

Facility Site ID Number: 3365068
Gen Status CD: XQG
EPA ID: WAH000034460

BNSF RAILWAY TAYLOR	***800 E FRONT***	***NE 1/8 - 1/4 (0.211 mi.)***	***T69***	***593***

Facility Site ID Number: 736
Gen Status CD: LQG
EPA ID: WAH000036058

RIVER CITY BODY & PA	***34 E MAIN AVE***	***WNW 1/8 - 1/4 (0.224 mi.)***	***U76***	***609***

Facility Site ID Number: 73394946
Gen Status CD: SQG
EPA ID: WA0000073056

EDR HIGH RISK HISTORICAL RECORDS

EDR Exclusive Records

EDR MGP: The EDR Proprietary Manufactured Gas Plant Database includes records of coal gas plants (manufactured gas plants) compiled by EDR's researchers. Manufactured gas sites were used in the United States from the 1800's to 1950's to produce a gas that could be distributed and used as fuel. These plants used whale oil, rosin, coal, or a mixture of coal, oil, and water that also produced a significant amount of waste. Many of the byproducts of the gas production, such as coal tar (oily waste containing volatile and non-volatile chemicals), sludges, oils and other compounds are potentially hazardous to human health and the environment. The byproduct from this process was frequently disposed of directly at the plant site and can remain or spread slowly, serving as a continuous source of soil and groundwater contamination.

A review of the EDR MGP list, as provided by EDR, has revealed that there are 2 EDR MGP sites within

approximately 1 mile of the target property.

Lower Elevation	Address	Direction / Distance	Map ID	Page
SPOKANE GAS MANUFACT	N. ERIE STREET	E 1/4 - 1/2 (0.467 mi.)	AX202	1139
SPOKANE GAS LIGHT AN	S WASHINGTON STREET	WSW 1/2 - 1 (0.657 mi.)	231	1297

EXECUTIVE SUMMARY

Due to poor or inadequate address information, the following sites were not mapped. Count: 23 records.

Site Name	Database(s)
UNITED PAINT & COATINGS	PRP
COMINCO AMERICA INC.	PRP
ERIE STORMWATER	WA CSCSL, WA ALLSITES
DEEP CREEK	SEMS-ARCHIVE
AMERICAN TAR COMPANY	SEMS-ARCHIVE
SPOKANE GAS MANUFACTURING SITE	SEMS-ARCHIVE
MARSHALL DISPOSAL SITE DUMP	WA SWF/LF
NORTH COAST ELECTRIC	WA ICR
JONES RADIATOR (KIRISHIAN PROPERTY	WA ICR
BURLINGTON NORTHERN RAILROAD (AKA	WA ICR
CHEVRON	WA ICR
BESTWAY TRUCKING	WA ICR
WARREN, LITTLE, LUND BUILDING	WA ICR
CENTENNIAL TRAIL PATHWAY	WA ICR
SIA FUEL FARM	WA ICR
NORTHWEST AIRLINES FUEL FARM	WA ICR
AVIS RENT-A-CAR	WA ICR
MILWAUKEE TRENCH/SIRTI	WA ICR
PEIRONE PRODUCE	WA ICR
SPOKANE LEASING CO INC	EDR Hist Auto
DIVINE CORP 3RD 23	WA VCP
BNRR TAYLOR EDWARDS A	WA VCP
SCHADE BREWERY	WA VCP

OVERVIEW MAP - 6473428.2S

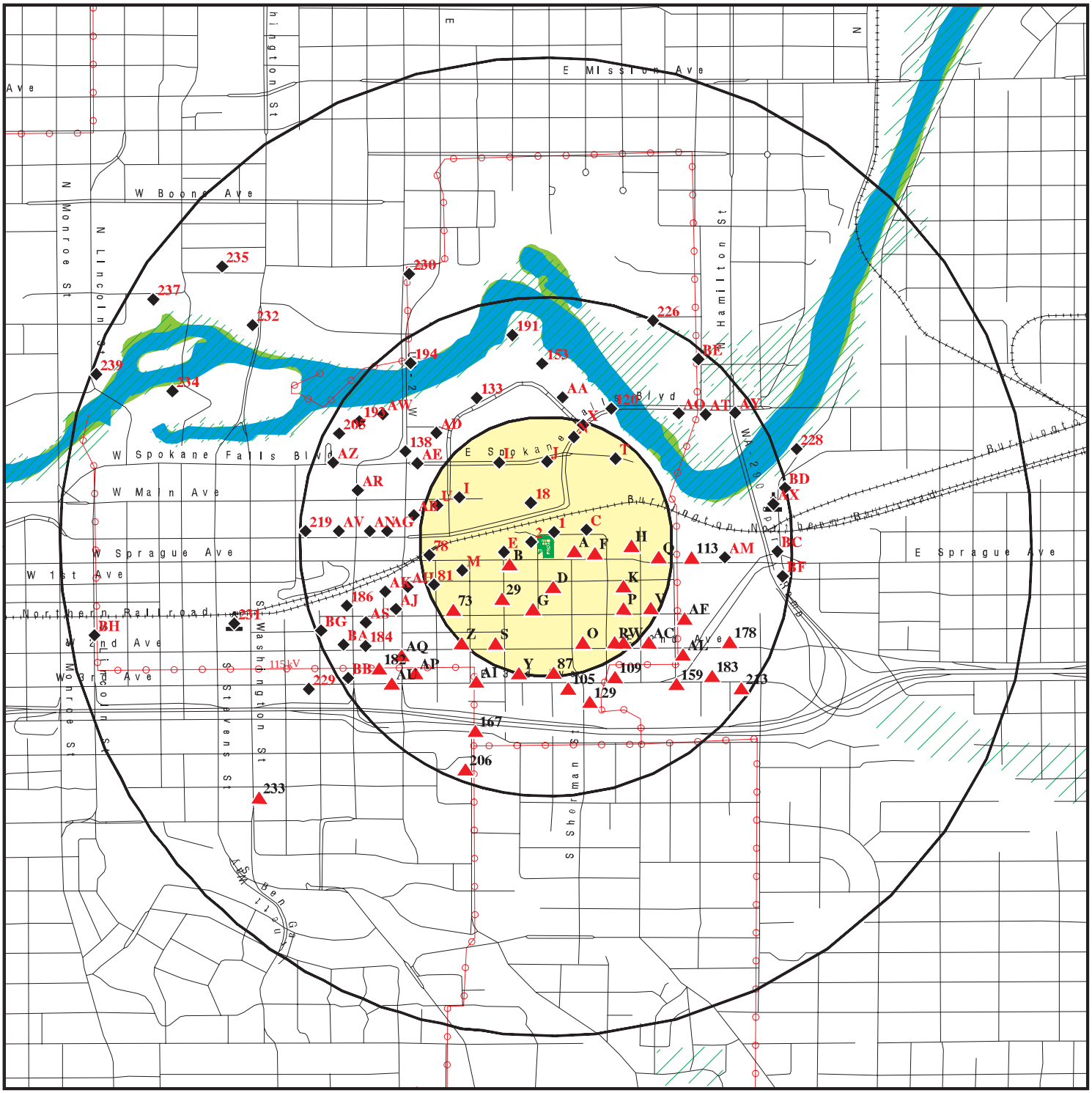

Target Property

Sites at elevations higher than or equal to the target property

Sites at elevations lower than the target property

Manufactured Gas Plants

National Priority List Sites

Dept. Defense Sites

0 1/4 1/2 1 Miles

Indian Reservations BIA

Power transmission lines

Special Flood Hazard Area (1%)

0.2% Annual Chance Flood Hazard

National Wetland Inventory

State Wetlands

This report includes Interactive Map Layers to display and/or hide map information. The legend includes only those icons for the default map view.

SITE NAME: Spokane, WA	CLIENT: Stantec
ADDRESS: 12 N Grant St & 411 E Sprague Ave Spokane WA 99202	CONTACT: Sunny Waterman
LAT/LONG: 47.657679 / 117.404889	INQUIRY #: 6473428.2s
	DATE: April 30, 2021 9:25 am

Copyright © 2021 EDR, Inc. © 2015 TomTom Rel. 2015.

DETAIL MAP - 6473428.2S

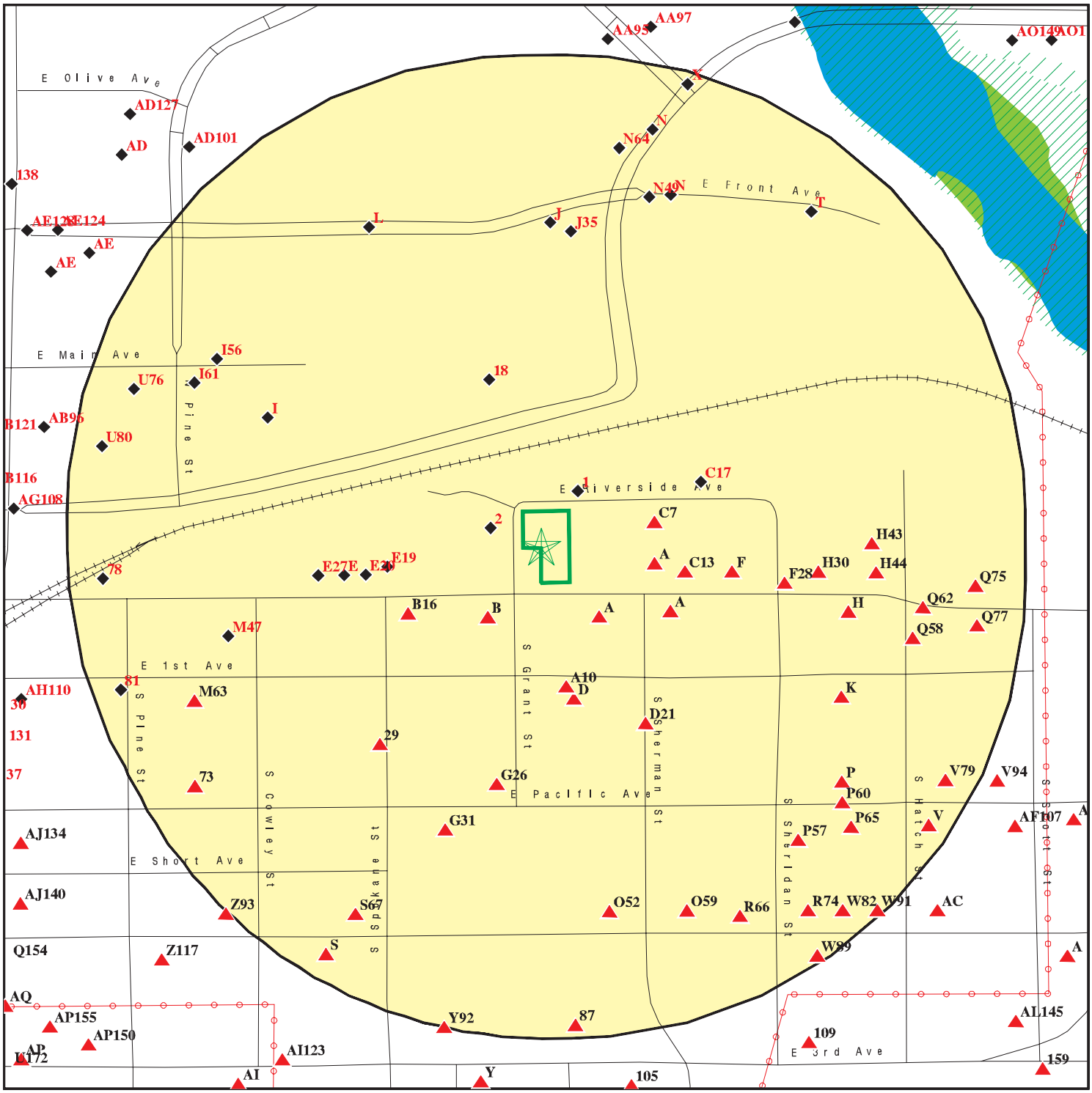

0 1/16 1/8 1/4 Miles

- Target Property
- Sites at elevations higher than or equal to the target property
- Sites at elevations lower than the target property
- Manufactured Gas Plants
- Sensitive Receptors
- National Priority List Sites
- Dept. Defense Sites
- Indian Reservations BIA
- Power transmission lines
- Special Flood Hazard Area (1%)
- 0.2% Annual Chance Flood Hazard
- National Wetland Inventory
- State Wetlands

This report includes Interactive Map Layers to display and/or hide map information. The legend includes only those icons for the default map view.

SITE NAME: Spokane, WA	CLIENT: Stantec
ADDRESS: 12 N Grant St & 411 E Sprague Ave Spokane WA 99202	CONTACT: Sunny Waterman
LAT/LONG: 47.657679 / 117.404889	INQUIRY #: 6473428.2s
	DATE: April 30, 2021 9:26 am

Copyright © 2021 EDR, Inc. © 2015 TomTom Rel. 2015.

MAP FINDINGS SUMMARY

Database	Search Distance (Miles)	Target Property	< 1/8	1/8 - 1/4	1/4 - 1/2	1/2 - 1	> 1	Total Plotted
STANDARD ENVIRONMENTAL RECORDS								
Federal NPL site list								
NPL	1.000		0	0	0	0	NR	0
Proposed NPL	1.000		0	0	0	0	NR	0
NPL LIENS	1.000		0	0	0	0	NR	0
Federal Delisted NPL site list								
Delisted NPL	1.000		0	0	0	0	NR	0
Federal CERCLIS list								
FEDERAL FACILITY	0.500		0	0	0	NR	NR	0
SEMS	0.500		0	0	0	NR	NR	0
Federal CERCLIS NFRAP site list								
SEMS-ARCHIVE	0.500		0	1	1	NR	NR	2
Federal RCRA CORRACTS facilities list								
CORRACTS	1.000		0	0	0	0	NR	0
Federal RCRA non-CORRACTS TSD facilities list								
RCRA-TSDF	0.500		0	0	0	NR	NR	0
Federal RCRA generators list								
RCRA-LQG	0.250		0	0	NR	NR	NR	0
RCRA-SQG	0.250		0	0	NR	NR	NR	0
RCRA-VSQG	0.250		1	2	NR	NR	NR	3
Federal institutional controls / engineering controls registries								
LUCIS	0.500		0	0	0	NR	NR	0
US ENG CONTROLS	0.500		0	0	0	NR	NR	0
US INST CONTROLS	0.500		0	0	0	NR	NR	0
Federal ERNS list								
ERNS	TP		NR	NR	NR	NR	NR	0
State- and tribal - equivalent NPL								
WA HSL	1.000		0	0	6	5	NR	11
State- and tribal - equivalent CERCLIS								
WA CSCSL	1.000		0	1	17	11	NR	29
State and tribal landfill and/or solid waste disposal site lists								
WA SWF/LF	0.500		0	2	2	NR	NR	4
State and tribal leaking storage tank lists								
WA LUST	0.500		1	5	13	NR	NR	19

MAP FINDINGS SUMMARY

Database	Search Distance (Miles)	Target Property	< 1/8	1/8 - 1/4	1/4 - 1/2	1/2 - 1	> 1	Total Plotted
INDIAN LUST	0.500		0	0	0	NR	NR	0
State and tribal registered storage tank lists								
FEMA UST	0.250		0	0	NR	NR	NR	0
WA UST	0.250		4	17	NR	NR	NR	21
WA AST	0.250		0	0	NR	NR	NR	0
INDIAN UST	0.250		0	0	NR	NR	NR	0
State and tribal institutional control / engineering control registries								
WA INST CONTROL	0.500		0	2	3	NR	NR	5
State and tribal voluntary cleanup sites								
WA ICR	0.500		1	4	10	NR	NR	15
WA VCP	0.500		1	1	14	NR	NR	16
INDIAN VCP	0.500		0	0	0	NR	NR	0
WA PTAP	0.500		0	0	0	NR	NR	0
State and tribal Brownfields sites								
WA BROWNFIELDS	0.500		0	0	0	NR	NR	0
ADDITIONAL ENVIRONMENTAL RECORDS								
Local Brownfield lists								
US BROWNFIELDS	0.500		5	5	3	NR	NR	13
Local Lists of Landfill / Solid Waste Disposal Sites								
WA SWTIRE	0.500		0	0	0	NR	NR	0
WA SWRCY	0.500		0	1	1	NR	NR	2
INDIAN ODI	0.500		0	0	0	NR	NR	0
ODI	0.500		0	0	0	NR	NR	0
DEBRIS REGION 9	0.500		0	0	0	NR	NR	0
IHS OPEN DUMPS	0.500		0	0	0	NR	NR	0
Local Lists of Hazardous waste / Contaminated Sites								
US HIST CDL	TP		NR	NR	NR	NR	NR	0
WA ALLSITES	0.500		17	43	100	NR	NR	160
WA CDL	TP		NR	NR	NR	NR	NR	0
WA HIST CDL	TP		NR	NR	NR	NR	NR	0
WA CSCSL NFA	0.500		3	8	21	NR	NR	32
US CDL	TP		NR	NR	NR	NR	NR	0
WA AQUEOUS FOAM	0.500		0	0	0	NR	NR	0
WA PFAS	0.500		0	0	0	NR	NR	0
Local Land Records								
LIENS 2	TP		NR	NR	NR	NR	NR	0
Records of Emergency Release Reports								
HMIRS	TP		NR	NR	NR	NR	NR	0

MAP FINDINGS SUMMARY

Database	Search Distance (Miles)	Target Property	< 1/8	1/8 - 1/4	1/4 - 1/2	1/2 - 1	> 1	Total Plotted
WA SPILLS	TP		NR	NR	NR	NR	NR	0
WA SPILLS 90	TP		NR	NR	NR	NR	NR	0
Other Ascertainable Records								
RCRA NonGen / NLR	0.250		7	14	NR	NR	NR	21
FUDS	1.000		0	0	1	0	NR	1
DOD	1.000		0	0	0	0	NR	0
SCRD DRYCLEANERS	0.500		0	0	0	NR	NR	0
US FIN ASSUR	TP		NR	NR	NR	NR	NR	0
EPA WATCH LIST	TP		NR	NR	NR	NR	NR	0
2020 COR ACTION	0.250		0	0	NR	NR	NR	0
TSCA	TP		NR	NR	NR	NR	NR	0
TRIS	TP		NR	NR	NR	NR	NR	0
SSTS	TP		NR	NR	NR	NR	NR	0
ROD	1.000		0	0	0	0	NR	0
RMP	TP		NR	NR	NR	NR	NR	0
RAATS	TP		NR	NR	NR	NR	NR	0
PRP	TP		NR	NR	NR	NR	NR	0
PADS	TP		NR	NR	NR	NR	NR	0
ICIS	TP		NR	NR	NR	NR	NR	0
FTTS	TP		NR	NR	NR	NR	NR	0
MLTS	TP		NR	NR	NR	NR	NR	0
COAL ASH DOE	TP		NR	NR	NR	NR	NR	0
COAL ASH EPA	0.500		0	0	0	NR	NR	0
PCB TRANSFORMER	TP		NR	NR	NR	NR	NR	0
RADINFO	TP		NR	NR	NR	NR	NR	0
HIST FTTS	TP		NR	NR	NR	NR	NR	0
DOT OPS	TP		NR	NR	NR	NR	NR	0
CONSENT	1.000		0	0	0	0	NR	0
INDIAN RESERV	1.000		0	0	0	0	NR	0
FUSRAP	1.000		0	0	0	0	NR	0
UMTRA	0.500		0	0	0	NR	NR	0
LEAD SMELTERS	TP		NR	NR	NR	NR	NR	0
US AIRS	TP		NR	NR	NR	NR	NR	0
US MINES	0.250		0	0	NR	NR	NR	0
ABANDONED MINES	0.250		0	0	NR	NR	NR	0
FINDS	TP		NR	NR	NR	NR	NR	0
UXO	1.000		0	0	0	0	NR	0
ECHO	TP		NR	NR	NR	NR	NR	0
DOCKET HWC	TP		NR	NR	NR	NR	NR	0
FUELS PROGRAM	0.250		0	0	NR	NR	NR	0
WA AIRS	TP		NR	NR	NR	NR	NR	0
WA ASBESTOS	TP		NR	NR	NR	NR	NR	0
WA COAL ASH	0.500		0	0	0	NR	NR	0
WA DRYCLEANERS	0.250		0	1	NR	NR	NR	1
WA Financial Assurance	TP		NR	NR	NR	NR	NR	0
CA HAZNET	TP		NR	NR	NR	NR	NR	0
WA Inactive Drycleaners	0.250		0	0	NR	NR	NR	0
WA MANIFEST	0.250		3	11	NR	NR	NR	14
WA NPDES	TP		NR	NR	NR	NR	NR	0
WA UIC	TP		NR	NR	NR	NR	NR	0

MAP FINDINGS SUMMARY

Database	Search Distance (Miles)	Target Property	< 1/8	1/8 - 1/4	1/4 - 1/2	1/2 - 1	> 1	Total Plotted
MINES MRDS	TP		NR	NR	NR	NR	NR	0
EDR HIGH RISK HISTORICAL RECORDS								
EDR Exclusive Records								
EDR MGP	1.000		0	0	1	1	NR	2
EDR Hist Auto	0.125		0	NR	NR	NR	NR	0
EDR Hist Cleaner	0.125		0	NR	NR	NR	NR	0
EDR RECOVERED GOVERNMENT ARCHIVES								
Exclusive Recovered Govt. Archives								
WA RGA HWS	TP		NR	NR	NR	NR	NR	0
WA RGA LF	TP		NR	NR	NR	NR	NR	0
WA RGA LUST	TP		NR	NR	NR	NR	NR	0
- Totals --		0	43	118	193	17	0	371

NOTES:

TP = Target Property

NR = Not Requested at this Search Distance

Sites may be listed in more than one database

1 NNE < 1/8 0.012 mi. 63 ft. | **SOUTH LANDING ROW**
601 E RIVERSIDE AVEUNE
SPOKANE, WA 99202 | **WA ALLSITES** | **S125741609**
WA UIC | **N/A**

Relative: Lower
Actual: 1929 ft.

ALLSITES:

Name:	SOUTH LANDING ROW
Facility Id:	40994

UIC:

Name:	SOUTH LANDING ROW
Address:	601 E RIVERSIDE AVEUNE
City,State,Zip:	SPOKANE, WA 99202
Site Number:	34695
Owner Name:	South Landing Building A, LLC
Well Status:	Active
EPA Well Type:	5H1 - Stormwater
Latitude:	47.658113
Longitude:	117.40446
Well Name:	Gallery
Registration Type:	Non-Municipal Stormwater
Construction Date:	11/01/2019
Construction Type:	Infiltration trench with perforated pipe
Depth:	7

---

2 WNW < 1/8 0.018 mi. 93 ft. | **SPOKANE CITY TRANSFER COMPANY**
15 N GRANT ST
SPOKANE, WA 99202 | **WA UST** | **1007071873**
WA ALLSITES | **N/A**
FINDS
WA UIC

Relative: Lower
Actual: 1932 ft.

UST:

Name:	CITY TRANSFER CO
Address:	15 N GRANT ST
City:	SPOKANE
Zip:	99202
Facility ID:	36897873
Site Id:	2269
UBI:	Not reported
Phone Number:	Not reported
Decimal Latitude:	47.657201
Decimal Longitude:	-117.406145
Tank Name:	1
Tag Number:	Not reported
Tank Status:	Removed
Tank Status Date:	08/06/1996
Tank Install Date:	12/31/1964
Tank Closure Date:	Not reported
Capacity Range:	Not reported
Tank Permit Expiration Date:	Not reported
Tank Upgrade Date:	Not reported
Tank Spill Prevention:	Not reported
Tank Overfill Prevention:	Not reported
Tank Material:	Not reported
Tank Construction:	Single Wall Tank
Tank Tightness Test:	Not reported
Tank Corrosion Protection:	Not reported

SPOKANE CITY TRANSFER COMPANY (Continued) **1007071873**

Tank Manifold:	Not reported
Tank Release Detection:	Not reported
Tank SFC Type:	Not reported
Pipe Material:	Not reported
Pipe Construction:	Not reported
Pipe Primary Release Detection:	Not reported
Pipe Second Release Detection:	Not reported
Pipe Corrosion Protection:	Not reported
Pipe Pumping System:	Not reported
Responsible Unit:	Eastern
Dispencer/Pump SFC Type:	Not reported

ALLSITES:

Name:	SPOKANE CITY TRANSFER COMPANY
Facility Id:	36897873

Interaction:	40957
Interaction 1:	I
Interaction 2:	UST
Ecology Program:	TOXICS
Program Data:	UST
Facility Alt.:	Not reported
Program ID:	2269
Date Interaction:	1999-09-16 00:00:00
Date Interaction 3:	Underground Storage Tank
Latitude:	47.657194848000003
Longitude:	-117.40613095099999

FINDS:

Registry ID: 110015484929

Click Here:

Environmental Interest/Information System:

Washington Facility / Site Identification System (WA-FSIS) provides a means to query and display data maintained by the Washington Department of Ecology. This system contains key information for each facility/site that is currently, or has been, of interest to the Air Quality, Dam Safety, Hazardous Waste, Toxics Cleanup, and Water Quality Programs.

Click this hyperlink while viewing on your computer to access additional FINDS: detail in the EDR Site Report.

UIC:

Name:	BOXCAR APARTMENT COMPLEX
Address:	15 N GRANT STREET
City,State,Zip:	SPOKANE, WA 99202
Site Number:	35424
Owner Name:	Project PDX
Well Status:	Proposed
EPA Well Type:	5H1 - Stormwater
Latitude:	47.657982
Longitude:	117.40633
Well Name:	On Site
Registration Type:	Non-Municipal Stormwater

SPOKANE CITY TRANSFER COMPANY (Continued) **1007071873**

Construction Date: 07/01/2021
Construction Type: Infiltration trench with perforated pipe
Depth: 3

A3 **DOWNTOWN AUTOMOTIVE SPECIALIST** **WA ALLSITES** **1000697111**
SE **430 E SPRAGUE AVE** **RCRA NonGen / NLR** **WAD988507927**
< 1/8 **SPOKANE, WA 99202** **FINDS**
0.025 mi. **ECHO**
131 ft. **Site 1 of 7 in cluster A** **WA MANIFEST**

Relative:
Higher

Actual:
1943 ft.

ALLSITES:
Name: DOWNTOWN AUTOMOTIVE SPECIALIST
Facility Id: 16627581

Interaction: 89826
Interaction 1: I
Interaction 2: HWOTHER
Ecology Program: HAZWASTE
Program Data: TURBOWASTE
Facility Alt.: Downtown Automotive Specialist
Program ID: WAD988507927
Date Interaction: 2009-12-31 00:00:00
Date Interaction 3: Haz Waste Management Acti
Latitude: 47.657005339000001
Longitude: -117.404065829

Interaction: 29515
Interaction 1: A
Interaction 2: RSVP
Ecology Program: HAZWASTE
Program Data: RSVP
Facility Alt.: Not reported
Program ID: Not reported
Date Interaction: 2003-06-05 00:00:00
Date Interaction 3: Revised Site Visit Progra
Latitude: 47.657005339000001
Longitude: -117.404065829

Interaction: 29514
Interaction 1: I
Interaction 2: HWG
Ecology Program: HAZWASTE
Program Data: TURBOWASTE
Facility Alt.: DOWNTOWN AUTOMOTIVE SPECIALIST
Program ID: WAD988507927
Date Interaction: 1992-06-19 00:00:00
Date Interaction 3: Hazardous Waste Generator
Latitude: 47.657005339000001
Longitude: -117.404065829

RCRA NonGen / NLR:
Date Form Received by Agency: 2013-03-15 00:00:00.0
Handler Name: DOWNTOWN AUTOMOTIVE SPECIALIST
Handler Address: 430 E SPRAGUE AVE

DOWNTOWN AUTOMOTIVE SPECIALIST (Continued) **1000697111**

Handler City,State,Zip:	SPOKANE, WA 99202
EPA ID:	WAD988507927
Contact Name:	JAMES QUINLAN
Contact Address:	430 E SPRAGUE AVE
Contact City,State,Zip:	SPOKANE, WA 99202
Contact Telephone:	509-624-4106
Contact Fax:	Not reported
Contact Email:	DOWNTOWNAUTOSPECIALISTS@COMCAST.NET
Contact Title:	Not reported
EPA Region:	10
Land Type:	Private
Federal Waste Generator Description:	Not a generator, verified
Non-Notifier:	Not reported
Biennial Report Cycle:	Not reported
Accessibility:	Not reported
Active Site Indicator:	Not reported
State District Owner:	WA
State District:	ERO
Mailing Address:	430 E SPRAGUE AVE
Mailing City,State,Zip:	SPOKANE, WA 99202
Owner Name:	DOWNTOWN AUTOMOTIVE SPECIALIST
Owner Type:	Private
Operator Name:	QUINLAN, JAMES
Operator Type:	Private
Short-Term Generator Activity:	No
Importer Activity:	No
Mixed Waste Generator:	No
Transporter Activity:	No
Transfer Facility Activity:	No
Recycler Activity with Storage:	No
Small Quantity On-Site Burner Exemption:	No
Smelting Melting and Refining Furnace Exemption:	No
Underground Injection Control:	No
Off-Site Waste Receipt:	No
Universal Waste Indicator:	No
Universal Waste Destination Facility:	No
Federal Universal Waste:	No
Active Site Fed-Reg Treatment Storage and Disposal Facility:	Not reported
Active Site Converter Treatment storage and Disposal Facility:	Not reported
Active Site State-Reg Treatment Storage and Disposal Facility:	Not reported
Active Site State-Reg Handler:	---
Federal Facility Indicator:	Not reported
Hazardous Secondary Material Indicator:	NN
Sub-Part K Indicator:	Not reported
Commercial TSD Indicator:	No
Treatment Storage and Disposal Type:	Not reported
2018 GPRA Permit Baseline:	Not on the Baseline
2018 GPRA Renewals Baseline:	Not on the Baseline
Permit Renewals Workload Universe:	Not reported
Permit Workload Universe:	Not reported
Permit Progress Universe:	Not reported
Post-Closure Workload Universe:	Not reported
Closure Workload Universe:	Not reported
202 GPRA Corrective Action Baseline:	No
Corrective Action Workload Universe:	No
Subject to Corrective Action Universe:	No
Non-TSDFs Where RCRA CA has Been Imposed Universe:	No

DOWNTOWN AUTOMOTIVE SPECIALIST (Continued) **1000697111**

TSDFs Potentially Subject to CA Under 3004 (u)/(v) Universe:	No
TSDFs Only Subject to CA under Discretionary Auth Universe:	No
Corrective Action Priority Ranking:	No NCAPS ranking
Environmental Control Indicator:	No
Institutional Control Indicator:	No
Human Exposure Controls Indicator:	N/A
Groundwater Controls Indicator:	N/A
Operating TSDF Universe:	Not reported
Full Enforcement Universe:	Not reported
Significant Non-Complier Universe:	No
Unaddressed Significant Non-Complier Universe:	No
Addressed Significant Non-Complier Universe:	No
Significant Non-Complier With a Compliance Schedule Universe:	No
Financial Assurance Required:	Not reported
Handler Date of Last Change:	2018-05-08 16:09:26.0
Recognized Trader-Importer:	No
Recognized Trader-Exporter:	No
Importer of Spent Lead Acid Batteries:	No
Exporter of Spent Lead Acid Batteries:	No
Recycler Activity Without Storage:	No
Manifest Broker:	No
Sub-Part P Indicator:	Not reported

Biennial: List of Years
Year: 2009

Click Here for Biennial Reporting System Data:
Year: 2007

Click Here for Biennial Reporting System Data:
Year: 2005

Click Here for Biennial Reporting System Data:
Year: 2003

Click Here for Biennial Reporting System Data:

Handler - Owner Operator:

Owner/Operator Indicator:	Operator
Owner/Operator Name:	DOWNTOWN AUTOMOTIVE SPECIALIST
Legal Status:	Private
Date Became Current:	Not reported
Date Ended Current:	Not reported
Owner/Operator Address:	430 E SPRAGUE AVE
Owner/Operator City,State,Zip:	SPOKANE, WA 99202-1538
Owner/Operator Telephone:	509-624-4106
Owner/Operator Telephone Ext:	Not reported
Owner/Operator Fax:	Not reported
Owner/Operator Email:	Not reported

Owner/Operator Indicator:	Owner
Owner/Operator Name:	DOWNTOWN AUTOMO D
Legal Status:	Private
Date Became Current:	1996-05-03 00:00:00.
Date Ended Current:	Not reported
Owner/Operator Address:	430 E SPRAGUE AVE

DOWNTOWN AUTOMOTIVE SPECIALIST (Continued) **1000697111**

Owner/Operator City,State,Zip:	SPOKANE, WA 99202-1538
Owner/Operator Telephone:	509-624-4106
Owner/Operator Telephone Ext:	Not reported
Owner/Operator Fax:	Not reported
Owner/Operator Email:	Not reported

Owner/Operator Indicator:	Operator
Owner/Operator Name:	DOWNTOWN AUTOMOTIVE SPECIALIST
Legal Status:	Private
Date Became Current:	Not reported
Date Ended Current:	Not reported
Owner/Operator Address:	430 E SPRAGUE AVE
Owner/Operator City,State,Zip:	SPOKANE, WA 99202
Owner/Operator Telephone:	000-000-0000
Owner/Operator Telephone Ext:	Not reported
Owner/Operator Fax:	Not reported
Owner/Operator Email:	Not reported

Owner/Operator Indicator:	Owner
Owner/Operator Name:	DOWNTOWN AUTOMOTIVE SPECIALIST
Legal Status:	Private
Date Became Current:	1996-05-03 00:00:00.
Date Ended Current:	Not reported
Owner/Operator Address:	430 E SPRAGUE AVE
Owner/Operator City,State,Zip:	SPOKANE, WA 99202
Owner/Operator Telephone:	509-624-4106
Owner/Operator Telephone Ext:	Not reported
Owner/Operator Fax:	Not reported
Owner/Operator Email:	Not reported

Owner/Operator Indicator:	Owner
Owner/Operator Name:	QUINLAN, JAMES
Legal Status:	Private
Date Became Current:	Not reported
Date Ended Current:	Not reported
Owner/Operator Address:	430 E SPRAGUE AVE
Owner/Operator City,State,Zip:	SPOKANE, WA 99202
Owner/Operator Telephone:	509-624-4106
Owner/Operator Telephone Ext:	Not reported
Owner/Operator Fax:	Not reported
Owner/Operator Email:	Not reported

Owner/Operator Indicator:	Owner
Owner/Operator Name:	DOWNTOWN AUTOMOTIVE SPECIALIST
Legal Status:	Private
Date Became Current:	1996-05-03 00:00:00.
Date Ended Current:	Not reported
Owner/Operator Address:	430 E SPRAGUE AVE
Owner/Operator City,State,Zip:	SPOKANE, WA 99202
Owner/Operator Telephone:	509-624-4106
Owner/Operator Telephone Ext:	Not reported
Owner/Operator Fax:	Not reported
Owner/Operator Email:	Not reported

Owner/Operator Indicator:	Owner
Owner/Operator Name:	DOWNTOWN AUTOMOTIVE SPECIALIST
Legal Status:	Private

DOWNTOWN AUTOMOTIVE SPECIALIST (Continued) **1000697111**

Date Became Current:	1996-05-03 00:00:00.
Date Ended Current:	Not reported
Owner/Operator Address:	430 E SPRAGUE AVE
Owner/Operator City,State,Zip:	SPOKANE, WA 99202
Owner/Operator Telephone:	509-624-4106
Owner/Operator Telephone Ext:	Not reported
Owner/Operator Fax:	Not reported
Owner/Operator Email:	Not reported
Owner/Operator Indicator:	Operator
Owner/Operator Name:	QUINLAN, JAMES
Legal Status:	Private
Date Became Current:	Not reported
Date Ended Current:	Not reported
Owner/Operator Address:	430 E SPRAGUE AVE
Owner/Operator City,State,Zip:	SPOKANE, WA 99202
Owner/Operator Telephone:	509-624-4106
Owner/Operator Telephone Ext:	Not reported
Owner/Operator Fax:	Not reported
Owner/Operator Email:	Not reported
Owner/Operator Indicator:	Operator
Owner/Operator Name:	QUINLAN, JAMES
Legal Status:	Private
Date Became Current:	Not reported
Date Ended Current:	Not reported
Owner/Operator Address:	430 E SPRAGUE AVE
Owner/Operator City,State,Zip:	SPOKANE, WA 99202
Owner/Operator Telephone:	509-624-4106
Owner/Operator Telephone Ext:	Not reported
Owner/Operator Fax:	Not reported
Owner/Operator Email:	Not reported
Owner/Operator Indicator:	Owner
Owner/Operator Name:	DOWNTOWN AUTOMOTIVE SPECIALIST
Legal Status:	Private
Date Became Current:	Not reported
Date Ended Current:	Not reported
Owner/Operator Address:	430 E SPRAGUE AVE
Owner/Operator City,State,Zip:	SPOKANE, WA 99202
Owner/Operator Telephone:	509-624-4106
Owner/Operator Telephone Ext:	Not reported
Owner/Operator Fax:	Not reported
Owner/Operator Email:	Not reported
Owner/Operator Indicator:	Operator
Owner/Operator Name:	QUINLAN, JAMES
Legal Status:	Private
Date Became Current:	Not reported
Date Ended Current:	Not reported
Owner/Operator Address:	430 E SPRAGUE AVE
Owner/Operator City,State,Zip:	SPOKANE, WA 99202
Owner/Operator Telephone:	509-624-4106
Owner/Operator Telephone Ext:	Not reported
Owner/Operator Fax:	Not reported
Owner/Operator Email:	Not reported

DOWNTOWN AUTOMOTIVE SPECIALIST (Continued) **1000697111**

Owner/Operator Indicator:	Owner
Owner/Operator Name:	DOWNTOWN AUTOMOTIVE SPECIALIST
Legal Status:	Private
Date Became Current:	Not reported
Date Ended Current:	Not reported
Owner/Operator Address:	430 E SPRAGUE AVE
Owner/Operator City,State,Zip:	SPOKANE, WA 99202
Owner/Operator Telephone:	509-624-4106
Owner/Operator Telephone Ext:	Not reported
Owner/Operator Fax:	Not reported
Owner/Operator Email:	Not reported

Owner/Operator Indicator:	Operator
Owner/Operator Name:	DOWNTOWN AUTOMOTIVE SPECIALIST
Legal Status:	Private
Date Became Current:	Not reported
Date Ended Current:	Not reported
Owner/Operator Address:	430 E SPRAGUE AVE
Owner/Operator City,State,Zip:	SPOKANE, WA 99202
Owner/Operator Telephone:	000-000-0000
Owner/Operator Telephone Ext:	Not reported
Owner/Operator Fax:	Not reported
Owner/Operator Email:	Not reported

Owner/Operator Indicator:	Owner
Owner/Operator Name:	DOWNTOWN AUTOMOTIVE SPECIALIST
Legal Status:	Private
Date Became Current:	Not reported
Date Ended Current:	Not reported
Owner/Operator Address:	430 E SPRAGUE AVE
Owner/Operator City,State,Zip:	SPOKANE, WA 99202
Owner/Operator Telephone:	000-000-0000
Owner/Operator Telephone Ext:	Not reported
Owner/Operator Fax:	Not reported
Owner/Operator Email:	Not reported

Owner/Operator Indicator:	Operator
Owner/Operator Name:	DOWNTOWN AUTOMOTIVE SPECIALIST
Legal Status:	Private
Date Became Current:	Not reported
Date Ended Current:	Not reported
Owner/Operator Address:	430 E SPRAGUE AVE
Owner/Operator City,State,Zip:	SPOKANE, WA 99202
Owner/Operator Telephone:	000-000-0000
Owner/Operator Telephone Ext:	Not reported
Owner/Operator Fax:	Not reported
Owner/Operator Email:	Not reported

Owner/Operator Indicator:	Operator
Owner/Operator Name:	DOWNTOWN AUTOMOTIVE SPECIALIST
Legal Status:	Private
Date Became Current:	Not reported
Date Ended Current:	Not reported
Owner/Operator Address:	430 E SPRAGUE AVE
Owner/Operator City,State,Zip:	SPOKANE, WA 99202
Owner/Operator Telephone:	000-000-0000
Owner/Operator Telephone Ext:	Not reported

DOWNTOWN AUTOMOTIVE SPECIALIST (Continued) **1000697111**

Owner/Operator Fax:	Not reported
Owner/Operator Email:	Not reported
Owner/Operator Indicator:	Owner
Owner/Operator Name:	DOWNTOWN AUTOMOTIVE SPECIALIST
Legal Status:	Private
Date Became Current:	Not reported
Date Ended Current:	Not reported
Owner/Operator Address:	430 E SPRAGUE AVE
Owner/Operator City,State,Zip:	SPOKANE, WA 99202
Owner/Operator Telephone:	509-624-4106
Owner/Operator Telephone Ext:	Not reported
Owner/Operator Fax:	Not reported
Owner/Operator Email:	Not reported
Owner/Operator Indicator:	Owner
Owner/Operator Name:	DOWNTOWN AUTOMOTIVE SPECIALIST
Legal Status:	Private
Date Became Current:	1996-05-03 00:00:00.
Date Ended Current:	Not reported
Owner/Operator Address:	430 E SPRAGUE AVE
Owner/Operator City,State,Zip:	SPOKANE, WA 99202
Owner/Operator Telephone:	509-624-4106
Owner/Operator Telephone Ext:	Not reported
Owner/Operator Fax:	Not reported
Owner/Operator Email:	Not reported
Owner/Operator Indicator:	Owner
Owner/Operator Name:	DOWNTOWN AUTOMOTIVE SPECIALIST
Legal Status:	Private
Date Became Current:	1996-05-03 00:00:00.
Date Ended Current:	Not reported
Owner/Operator Address:	430 E SPRAGUE AVE
Owner/Operator City,State,Zip:	SPOKANE, WA 99202
Owner/Operator Telephone:	509-624-4106
Owner/Operator Telephone Ext:	Not reported
Owner/Operator Fax:	Not reported
Owner/Operator Email:	Not reported
Owner/Operator Indicator:	Operator
Owner/Operator Name:	JAMES QUINLAN
Legal Status:	Private
Date Became Current:	1900-01-01 00:00:00.
Date Ended Current:	Not reported
Owner/Operator Address:	430 E SPRAGUE AVE
Owner/Operator City,State,Zip:	SPOKANE, WA 99202
Owner/Operator Telephone:	Not reported
Owner/Operator Telephone Ext:	Not reported
Owner/Operator Fax:	Not reported
Owner/Operator Email:	Not reported
Owner/Operator Indicator:	Owner
Owner/Operator Name:	DOWNTOWN AUTOMOTIVE SPECIALIST
Legal Status:	Private
Date Became Current:	1996-05-03 00:00:00.
Date Ended Current:	Not reported
Owner/Operator Address:	430 E SPRAGUE AVE

DOWNTOWN AUTOMOTIVE SPECIALIST (Continued) **1000697111**

Owner/Operator City,State,Zip:	SPOKANE, WA 99202-1538
Owner/Operator Telephone:	Not reported
Owner/Operator Telephone Ext:	Not reported
Owner/Operator Fax:	Not reported
Owner/Operator Email:	Not reported
Owner/Operator Indicator:	Operator
Owner/Operator Name:	JAMES Q
Legal Status:	Private
Date Became Current:	1900-01-01 00:00:00.
Date Ended Current:	Not reported
Owner/Operator Address:	430 E SPRAGUE AVE
Owner/Operator City,State,Zip:	SPOKANE, WA 99202
Owner/Operator Telephone:	509-624-4106
Owner/Operator Telephone Ext:	Not reported
Owner/Operator Fax:	Not reported
Owner/Operator Email:	Not reported
Owner/Operator Indicator:	Owner
Owner/Operator Name:	DOWNTOWN AUTOMOTIVE SPECIALIST
Legal Status:	Private
Date Became Current:	Not reported
Date Ended Current:	Not reported
Owner/Operator Address:	430 E SPRAGUE AVE
Owner/Operator City,State,Zip:	SPOKANE, WA 99202
Owner/Operator Telephone:	000-000-0000
Owner/Operator Telephone Ext:	Not reported
Owner/Operator Fax:	Not reported
Owner/Operator Email:	Not reported
Owner/Operator Indicator:	Operator
Owner/Operator Name:	DOWNTOWN AUTOMOTIVE SPECIALIST
Legal Status:	Private
Date Became Current:	Not reported
Date Ended Current:	Not reported
Owner/Operator Address:	430 E SPRAGUE AVE
Owner/Operator City,State,Zip:	SPOKANE, WA 99202
Owner/Operator Telephone:	000-000-0000
Owner/Operator Telephone Ext:	Not reported
Owner/Operator Fax:	Not reported
Owner/Operator Email:	Not reported
Owner/Operator Indicator:	Owner
Owner/Operator Name:	QUINLAN, JAMES
Legal Status:	Private
Date Became Current:	Not reported
Date Ended Current:	Not reported
Owner/Operator Address:	430 E SPRAGUE AVE
Owner/Operator City,State,Zip:	SPOKANE, WA 99202
Owner/Operator Telephone:	509-624-4106
Owner/Operator Telephone Ext:	Not reported
Owner/Operator Fax:	Not reported
Owner/Operator Email:	Not reported
Owner/Operator Indicator:	Operator
Owner/Operator Name:	DOWNTOWN AUTOMOTIVE SPECIALIST
Legal Status:	Private

DOWNTOWN AUTOMOTIVE SPECIALIST (Continued) **1000697111**

Date Became Current:	Not reported
Date Ended Current:	Not reported
Owner/Operator Address:	430 E SPRAGUE AVE
Owner/Operator City,State,Zip:	SPOKANE, WA 99202
Owner/Operator Telephone:	000-000-0000
Owner/Operator Telephone Ext:	Not reported
Owner/Operator Fax:	Not reported
Owner/Operator Email:	Not reported

Owner/Operator Indicator:	Operator
Owner/Operator Name:	JAMES QUINLAN
Legal Status:	Private
Date Became Current:	1900-01-01 00:00:00.
Date Ended Current:	Not reported
Owner/Operator Address:	430 E SPRAGUE AVE
Owner/Operator City,State,Zip:	SPOKANE, WA 99202
Owner/Operator Telephone:	Not reported
Owner/Operator Telephone Ext:	Not reported
Owner/Operator Fax:	Not reported
Owner/Operator Email:	Not reported

Owner/Operator Indicator:	Owner
Owner/Operator Name:	DOWNTOWN AUTOMOTIVE SPECIALIST
Legal Status:	Private
Date Became Current:	Not reported
Date Ended Current:	Not reported
Owner/Operator Address:	430 E SPRAGUE AVE
Owner/Operator City,State,Zip:	SPOKANE, WA 99202-1538
Owner/Operator Telephone:	509-624-4106
Owner/Operator Telephone Ext:	Not reported
Owner/Operator Fax:	Not reported
Owner/Operator Email:	Not reported

Owner/Operator Indicator:	Owner
Owner/Operator Name:	DOWNTOWN AUTOMOTIVE SPECIALIST
Legal Status:	Private
Date Became Current:	Not reported
Date Ended Current:	Not reported
Owner/Operator Address:	430 E SPRAGUE AVE
Owner/Operator City,State,Zip:	SPOKANE, WA 99202
Owner/Operator Telephone:	000-000-0000
Owner/Operator Telephone Ext:	Not reported
Owner/Operator Fax:	Not reported
Owner/Operator Email:	Not reported

Owner/Operator Indicator:	Owner
Owner/Operator Name:	DOWNTOWN AUTOMOTIVE SPECIALIST
Legal Status:	Private
Date Became Current:	1996-05-03 00:00:00.
Date Ended Current:	Not reported
Owner/Operator Address:	430 E SPRAGUE AVE
Owner/Operator City,State,Zip:	SPOKANE, WA 99202
Owner/Operator Telephone:	509-624-4106
Owner/Operator Telephone Ext:	Not reported
Owner/Operator Fax:	Not reported
Owner/Operator Email:	Not reported

DOWNTOWN AUTOMOTIVE SPECIALIST (Continued) **1000697111**

Owner/Operator Indicator:	Operator
Owner/Operator Name:	DOWNTOWN AUTOMOTIVE SPECIALIST
Legal Status:	Private
Date Became Current:	Not reported
Date Ended Current:	Not reported
Owner/Operator Address:	430 E SPRAGUE AVE
Owner/Operator City,State,Zip:	SPOKANE, WA 99202
Owner/Operator Telephone:	000-000-0000
Owner/Operator Telephone Ext:	Not reported
Owner/Operator Fax:	Not reported
Owner/Operator Email:	Not reported

Owner/Operator Indicator:	Owner
Owner/Operator Name:	DOWNTOWN AUTOMOTIVE SPECIALIST
Legal Status:	Private
Date Became Current:	1996-05-03 00:00:00.
Date Ended Current:	Not reported
Owner/Operator Address:	430 E SPRAGUE AVE
Owner/Operator City,State,Zip:	SPOKANE, WA 99202
Owner/Operator Telephone:	509-624-4106
Owner/Operator Telephone Ext:	Not reported
Owner/Operator Fax:	Not reported
Owner/Operator Email:	Not reported

Owner/Operator Indicator:	Owner
Owner/Operator Name:	QUINLAN, JAMES
Legal Status:	Private
Date Became Current:	Not reported
Date Ended Current:	Not reported
Owner/Operator Address:	430 E SPRAGUE AVE
Owner/Operator City,State,Zip:	SPOKANE, WA 99202
Owner/Operator Telephone:	509-624-4106
Owner/Operator Telephone Ext:	Not reported
Owner/Operator Fax:	Not reported
Owner/Operator Email:	Not reported

Owner/Operator Indicator:	Owner
Owner/Operator Name:	QUINLAN, JAMES
Legal Status:	Private
Date Became Current:	Not reported
Date Ended Current:	Not reported
Owner/Operator Address:	430 E SPRAGUE AVE
Owner/Operator City,State,Zip:	SPOKANE, WA 99202
Owner/Operator Telephone:	509-624-4106
Owner/Operator Telephone Ext:	Not reported
Owner/Operator Fax:	Not reported
Owner/Operator Email:	Not reported

Owner/Operator Indicator:	Operator
Owner/Operator Name:	QUINLAN, JAMES
Legal Status:	Private
Date Became Current:	Not reported
Date Ended Current:	Not reported
Owner/Operator Address:	430 E SPRAGUE AVE
Owner/Operator City,State,Zip:	SPOKANE, WA 99202
Owner/Operator Telephone:	509-624-4106
Owner/Operator Telephone Ext:	Not reported

DOWNTOWN AUTOMOTIVE SPECIALIST (Continued) **1000697111**

Owner/Operator Fax:	Not reported
Owner/Operator Email:	Not reported
Owner/Operator Indicator:	Owner
Owner/Operator Name:	QUINLAN, JAMES
Legal Status:	Private
Date Became Current:	Not reported
Date Ended Current:	Not reported
Owner/Operator Address:	430 E SPRAGUE AVE
Owner/Operator City,State,Zip:	SPOKANE, WA 99202
Owner/Operator Telephone:	509-624-4106
Owner/Operator Telephone Ext:	Not reported
Owner/Operator Fax:	Not reported
Owner/Operator Email:	Not reported
Owner/Operator Indicator:	Owner
Owner/Operator Name:	DOWNTOWN AUTOMOTIVE SPECIALIST
Legal Status:	Private
Date Became Current:	Not reported
Date Ended Current:	Not reported
Owner/Operator Address:	430 E SPRAGUE AVE
Owner/Operator City,State,Zip:	SPOKANE, WA 99202
Owner/Operator Telephone:	509-624-4106
Owner/Operator Telephone Ext:	Not reported
Owner/Operator Fax:	Not reported
Owner/Operator Email:	Not reported
Owner/Operator Indicator:	Operator
Owner/Operator Name:	QUINLAN, JAMES
Legal Status:	Private
Date Became Current:	Not reported
Date Ended Current:	Not reported
Owner/Operator Address:	430 E SPRAGUE AVE
Owner/Operator City,State,Zip:	SPOKANE, WA 99202
Owner/Operator Telephone:	509-624-4106
Owner/Operator Telephone Ext:	Not reported
Owner/Operator Fax:	Not reported
Owner/Operator Email:	Not reported
Owner/Operator Indicator:	Owner
Owner/Operator Name:	DOWNTOWN AUTOMOTIVE SPECIALIST
Legal Status:	Private
Date Became Current:	Not reported
Date Ended Current:	Not reported
Owner/Operator Address:	430 E SPRAGUE AVE
Owner/Operator City,State,Zip:	SPOKANE, WA 99202
Owner/Operator Telephone:	509-624-4106
Owner/Operator Telephone Ext:	Not reported
Owner/Operator Fax:	Not reported
Owner/Operator Email:	Not reported
Owner/Operator Indicator:	Operator
Owner/Operator Name:	QUINLAN, JAMES
Legal Status:	Private
Date Became Current:	Not reported
Date Ended Current:	Not reported
Owner/Operator Address:	430 E SPRAGUE AVE

DOWNTOWN AUTOMOTIVE SPECIALIST (Continued) **1000697111**

Owner/Operator City,State,Zip:	SPOKANE, WA 99202
Owner/Operator Telephone:	509-624-4106
Owner/Operator Telephone Ext:	Not reported
Owner/Operator Fax:	Not reported
Owner/Operator Email:	Not reported

Owner/Operator Indicator:	Operator
Owner/Operator Name:	DOWNTOWN AUTOMOTIVE SPECIALIST
Legal Status:	Private
Date Became Current:	Not reported
Date Ended Current:	Not reported
Owner/Operator Address:	430 E SPRAGUE AVE
Owner/Operator City,State,Zip:	SPOKANE, WA 99202
Owner/Operator Telephone:	000-000-0000
Owner/Operator Telephone Ext:	Not reported
Owner/Operator Fax:	Not reported
Owner/Operator Email:	Not reported

Owner/Operator Indicator:	Owner
Owner/Operator Name:	DOWNTOWN AUTOMOTIVE SPECIALIST
Legal Status:	Private
Date Became Current:	Not reported
Date Ended Current:	Not reported
Owner/Operator Address:	430 E SPRAGUE AVE
Owner/Operator City,State,Zip:	SPOKANE, WA 99202
Owner/Operator Telephone:	000-000-0000
Owner/Operator Telephone Ext:	Not reported
Owner/Operator Fax:	Not reported
Owner/Operator Email:	Not reported

Owner/Operator Indicator:	Owner
Owner/Operator Name:	DOWNTOWN AUTOMOTIVE SPECIALIST
Legal Status:	Private
Date Became Current:	1996-05-03 00:00:00.
Date Ended Current:	Not reported
Owner/Operator Address:	430 E SPRAGUE AVE
Owner/Operator City,State,Zip:	SPOKANE, WA 99202
Owner/Operator Telephone:	509-624-4106
Owner/Operator Telephone Ext:	Not reported
Owner/Operator Fax:	Not reported
Owner/Operator Email:	Not reported

Owner/Operator Indicator:	Operator
Owner/Operator Name:	DOWNTOWN AUTOMOTIVE SPECIALIST
Legal Status:	Private
Date Became Current:	Not reported
Date Ended Current:	Not reported
Owner/Operator Address:	430 E SPRAGUE AVE
Owner/Operator City,State,Zip:	SPOKANE, WA 99202
Owner/Operator Telephone:	000-000-0000
Owner/Operator Telephone Ext:	Not reported
Owner/Operator Fax:	Not reported
Owner/Operator Email:	Not reported

Owner/Operator Indicator:	Owner
Owner/Operator Name:	QUINLAN, JAMES
Legal Status:	Private

DOWNTOWN AUTOMOTIVE SPECIALIST (Continued) **1000697111**

Date Became Current:	Not reported
Date Ended Current:	Not reported
Owner/Operator Address:	430 E SPRAGUE AVE
Owner/Operator City,State,Zip:	SPOKANE, WA 99202
Owner/Operator Telephone:	509-624-4106
Owner/Operator Telephone Ext:	Not reported
Owner/Operator Fax:	Not reported
Owner/Operator Email:	Not reported

Owner/Operator Indicator:	Owner
Owner/Operator Name:	DOWNTOWN AUTOMOTIVE SPECIALIST
Legal Status:	Private
Date Became Current:	1996-05-03 00:00:00.
Date Ended Current:	Not reported
Owner/Operator Address:	430 E SPRAGUE AVE
Owner/Operator City,State,Zip:	SPOKANE, WA 99202
Owner/Operator Telephone:	509-624-4106
Owner/Operator Telephone Ext:	Not reported
Owner/Operator Fax:	Not reported
Owner/Operator Email:	Not reported

Owner/Operator Indicator:	Owner
Owner/Operator Name:	DOWNTOWN AUTOMOTIVE SPECIALIST
Legal Status:	Private
Date Became Current:	1996-05-03 00:00:00.
Date Ended Current:	Not reported
Owner/Operator Address:	430 E SPRAGUE AVE
Owner/Operator City,State,Zip:	SPOKANE, WA 99202
Owner/Operator Telephone:	509-624-4106
Owner/Operator Telephone Ext:	Not reported
Owner/Operator Fax:	Not reported
Owner/Operator Email:	Not reported

Owner/Operator Indicator:	Owner
Owner/Operator Name:	DOWNTOWN AUTOMOTIVE SPECIALIST
Legal Status:	Private
Date Became Current:	1996-05-03 00:00:00.
Date Ended Current:	Not reported
Owner/Operator Address:	430 E SPRAGUE AVE
Owner/Operator City,State,Zip:	SPOKANE, WA 99202
Owner/Operator Telephone:	509-624-4106
Owner/Operator Telephone Ext:	Not reported
Owner/Operator Fax:	Not reported
Owner/Operator Email:	Not reported

Owner/Operator Indicator:	Owner
Owner/Operator Name:	DOWNTOWN AUTOMOTIVE SPECIALIST
Legal Status:	Private
Date Became Current:	Not reported
Date Ended Current:	Not reported
Owner/Operator Address:	430 E SPRAGUE AVE
Owner/Operator City,State,Zip:	SPOKANE, WA 99202
Owner/Operator Telephone:	509-624-4106
Owner/Operator Telephone Ext:	Not reported
Owner/Operator Fax:	Not reported
Owner/Operator Email:	Not reported

DOWNTOWN AUTOMOTIVE SPECIALIST (Continued) **1000697111**

Owner/Operator Indicator:	Owner
Owner/Operator Name:	DOWNTOWN AUTOMOTIVE SPECIALIST
Legal Status:	Private
Date Became Current:	1996-05-03 00:00:00.
Date Ended Current:	Not reported
Owner/Operator Address:	430 E SPRAGUE AVE
Owner/Operator City,State,Zip:	SPOKANE, WA 99202-1538
Owner/Operator Telephone:	Not reported
Owner/Operator Telephone Ext:	Not reported
Owner/Operator Fax:	Not reported
Owner/Operator Email:	Not reported

Owner/Operator Indicator:	Owner
Owner/Operator Name:	DOWNTOWN AUTOMOTIVE SPECIALIST
Legal Status:	Private
Date Became Current:	1996-05-03 00:00:00.
Date Ended Current:	Not reported
Owner/Operator Address:	430 E SPRAGUE AVE
Owner/Operator City,State,Zip:	SPOKANE, WA 99202
Owner/Operator Telephone:	509-624-4106
Owner/Operator Telephone Ext:	Not reported
Owner/Operator Fax:	Not reported
Owner/Operator Email:	Not reported

Owner/Operator Indicator:	Operator
Owner/Operator Name:	DOWNTOWN AUTOMOTIVE SPECIALIST
Legal Status:	Private
Date Became Current:	Not reported
Date Ended Current:	Not reported
Owner/Operator Address:	430 E SPRAGUE AVE
Owner/Operator City,State,Zip:	SPOKANE, WA 99202
Owner/Operator Telephone:	000-000-0000
Owner/Operator Telephone Ext:	Not reported
Owner/Operator Fax:	Not reported
Owner/Operator Email:	Not reported

Owner/Operator Indicator:	Owner
Owner/Operator Name:	DOWNTOWN AUTOMOTIVE SPECIALIST
Legal Status:	Private
Date Became Current:	1996-05-03 00:00:00.
Date Ended Current:	Not reported
Owner/Operator Address:	430 E SPRAGUE AVE
Owner/Operator City,State,Zip:	SPOKANE, WA 99202
Owner/Operator Telephone:	509-624-4106
Owner/Operator Telephone Ext:	Not reported
Owner/Operator Fax:	Not reported
Owner/Operator Email:	Not reported

Owner/Operator Indicator:	Owner
Owner/Operator Name:	DOWNTOWN AUTOMOTIVE SPECIALIST
Legal Status:	Private
Date Became Current:	1996-05-03 00:00:00.
Date Ended Current:	Not reported
Owner/Operator Address:	430 E SPRAGUE AVE
Owner/Operator City,State,Zip:	SPOKANE, WA 99202
Owner/Operator Telephone:	509-624-4106
Owner/Operator Telephone Ext:	Not reported

DOWNTOWN AUTOMOTIVE SPECIALIST (Continued) **1000697111**

Owner/Operator Fax:	Not reported
Owner/Operator Email:	Not reported
Owner/Operator Indicator:	Owner
Owner/Operator Name:	DOWNTOWN AUTOMOTIVE SPECIALIST
Legal Status:	Private
Date Became Current:	1996-05-03 00:00:00.
Date Ended Current:	Not reported
Owner/Operator Address:	430 E SPRAGUE AVE
Owner/Operator City,State,Zip:	SPOKANE, WA 99202-1538
Owner/Operator Telephone:	Not reported
Owner/Operator Telephone Ext:	Not reported
Owner/Operator Fax:	Not reported
Owner/Operator Email:	Not reported
Owner/Operator Indicator:	Operator
Owner/Operator Name:	JAMES QUINLAN
Legal Status:	Private
Date Became Current:	1900-01-01 00:00:00.
Date Ended Current:	Not reported
Owner/Operator Address:	430 E SPRAGUE AVE
Owner/Operator City,State,Zip:	SPOKANE, WA 99202
Owner/Operator Telephone:	Not reported
Owner/Operator Telephone Ext:	Not reported
Owner/Operator Fax:	Not reported
Owner/Operator Email:	Not reported
Owner/Operator Indicator:	Operator
Owner/Operator Name:	QUINLAN, JAMES
Legal Status:	Private
Date Became Current:	Not reported
Date Ended Current:	Not reported
Owner/Operator Address:	430 E SPRAGUE AVE
Owner/Operator City,State,Zip:	SPOKANE, WA 99202
Owner/Operator Telephone:	509-624-4106
Owner/Operator Telephone Ext:	Not reported
Owner/Operator Fax:	Not reported
Owner/Operator Email:	Not reported
Owner/Operator Indicator:	Owner
Owner/Operator Name:	QUINLAN, JAMES
Legal Status:	Private
Date Became Current:	Not reported
Date Ended Current:	Not reported
Owner/Operator Address:	430 E SPRAGUE AVE
Owner/Operator City,State,Zip:	SPOKANE, WA 99202
Owner/Operator Telephone:	509-624-4106
Owner/Operator Telephone Ext:	Not reported
Owner/Operator Fax:	Not reported
Owner/Operator Email:	Not reported
Owner/Operator Indicator:	Owner
Owner/Operator Name:	DOWNTOWN AUTOMOTIVE SPECIALIST
Legal Status:	Private
Date Became Current:	1996-05-03 00:00:00.
Date Ended Current:	Not reported
Owner/Operator Address:	430 E SPRAGUE AVE

DOWNTOWN AUTOMOTIVE SPECIALIST (Continued) **1000697111**

Owner/Operator City,State,Zip:	SPOKANE, WA 99202
Owner/Operator Telephone:	509-624-4106
Owner/Operator Telephone Ext:	Not reported
Owner/Operator Fax:	Not reported
Owner/Operator Email:	Not reported
Owner/Operator Indicator:	Operator
Owner/Operator Name:	QUINLAN, JAMES
Legal Status:	Private
Date Became Current:	Not reported
Date Ended Current:	Not reported
Owner/Operator Address:	430 E SPRAGUE AVE
Owner/Operator City,State,Zip:	SPOKANE, WA 99202
Owner/Operator Telephone:	509-624-4106
Owner/Operator Telephone Ext:	Not reported
Owner/Operator Fax:	Not reported
Owner/Operator Email:	Not reported
Owner/Operator Indicator:	Operator
Owner/Operator Name:	QUINLAN, JAMES
Legal Status:	Private
Date Became Current:	Not reported
Date Ended Current:	Not reported
Owner/Operator Address:	430 E SPRAGUE AVE
Owner/Operator City,State,Zip:	SPOKANE, WA 99202
Owner/Operator Telephone:	509-624-4106
Owner/Operator Telephone Ext:	Not reported
Owner/Operator Fax:	Not reported
Owner/Operator Email:	Not reported
Owner/Operator Indicator:	Owner
Owner/Operator Name:	DOWNTOWN AUTOMOTIVE SPECIALIST
Legal Status:	Private
Date Became Current:	1996-05-03 00:00:00.
Date Ended Current:	Not reported
Owner/Operator Address:	430 E SPRAGUE AVE
Owner/Operator City,State,Zip:	SPOKANE, WA 99202
Owner/Operator Telephone:	509-624-4106
Owner/Operator Telephone Ext:	Not reported
Owner/Operator Fax:	Not reported
Owner/Operator Email:	Not reported
Owner/Operator Indicator:	Owner
Owner/Operator Name:	DOWNTOWN AUTOMOTIVE SPECIALIST
Legal Status:	Private
Date Became Current:	1996-05-03 00:00:00.
Date Ended Current:	Not reported
Owner/Operator Address:	430 E SPRAGUE AVE
Owner/Operator City,State,Zip:	SPOKANE, WA 99202-1538
Owner/Operator Telephone:	509-624-4106
Owner/Operator Telephone Ext:	Not reported
Owner/Operator Fax:	Not reported
Owner/Operator Email:	Not reported
Owner/Operator Indicator:	Operator
Owner/Operator Name:	JAMES QUINLAN
Legal Status:	Private

DOWNTOWN AUTOMOTIVE SPECIALIST (Continued) **1000697111**

Date Became Current:	1900-01-01 00:00:00.
Date Ended Current:	Not reported
Owner/Operator Address:	430 E SPRAGUE AVE
Owner/Operator City,State,Zip:	SPOKANE, WA 99202
Owner/Operator Telephone:	509-624-4106
Owner/Operator Telephone Ext:	Not reported
Owner/Operator Fax:	Not reported
Owner/Operator Email:	Not reported
Owner/Operator Indicator:	Owner
Owner/Operator Name:	DOWNTOWN AUTOMOTIVE SPECIALIST
Legal Status:	Private
Date Became Current:	Not reported
Date Ended Current:	Not reported
Owner/Operator Address:	430 E SPRAGUE AVE
Owner/Operator City,State,Zip:	SPOKANE, WA 99202
Owner/Operator Telephone:	000-000-0000
Owner/Operator Telephone Ext:	Not reported
Owner/Operator Fax:	Not reported
Owner/Operator Email:	Not reported
Owner/Operator Indicator:	Owner
Owner/Operator Name:	DOWNTOWN AUTOMOTIVE SPECIALIST
Legal Status:	Private
Date Became Current:	Not reported
Date Ended Current:	Not reported
Owner/Operator Address:	430 E SPRAGUE AVE
Owner/Operator City,State,Zip:	SPOKANE, WA 99202
Owner/Operator Telephone:	000-000-0000
Owner/Operator Telephone Ext:	Not reported
Owner/Operator Fax:	Not reported
Owner/Operator Email:	Not reported
Owner/Operator Indicator:	Owner
Owner/Operator Name:	DOWNTOWN AUTOMOTIVE SPECIALIST
Legal Status:	Private
Date Became Current:	Not reported
Date Ended Current:	Not reported
Owner/Operator Address:	430 E SPRAGUE AVE
Owner/Operator City,State,Zip:	SPOKANE, WA 99202
Owner/Operator Telephone:	000-000-0000
Owner/Operator Telephone Ext:	Not reported
Owner/Operator Fax:	Not reported
Owner/Operator Email:	Not reported
Owner/Operator Indicator:	Owner
Owner/Operator Name:	DOWNTOWN AUTOMOTIVE SPECIALIST
Legal Status:	Private
Date Became Current:	Not reported
Date Ended Current:	Not reported
Owner/Operator Address:	430 E SPRAGUE AVE
Owner/Operator City,State,Zip:	SPOKANE, WA 99202
Owner/Operator Telephone:	000-000-0000
Owner/Operator Telephone Ext:	Not reported
Owner/Operator Fax:	Not reported
Owner/Operator Email:	Not reported

DOWNTOWN AUTOMOTIVE SPECIALIST (Continued) **1000697111**

Owner/Operator Indicator:	Operator
Owner/Operator Name:	DOWNTOWN AUTOMOTIVE SPECIALIST
Legal Status:	Private
Date Became Current:	Not reported
Date Ended Current:	Not reported
Owner/Operator Address:	430 E SPRAGUE AVE
Owner/Operator City,State,Zip:	SPOKANE, WA 99202
Owner/Operator Telephone:	000-000-0000
Owner/Operator Telephone Ext:	Not reported
Owner/Operator Fax:	Not reported
Owner/Operator Email:	Not reported

Owner/Operator Indicator:	Owner
Owner/Operator Name:	DOWNTOWN AUTOMOTIVE SPECIALIST
Legal Status:	Private
Date Became Current:	1996-05-03 00:00:00.
Date Ended Current:	Not reported
Owner/Operator Address:	430 E SPRAGUE AVE
Owner/Operator City,State,Zip:	SPOKANE, WA 99202
Owner/Operator Telephone:	509-624-4106
Owner/Operator Telephone Ext:	Not reported
Owner/Operator Fax:	Not reported
Owner/Operator Email:	Not reported

Owner/Operator Indicator:	Owner
Owner/Operator Name:	DOWNTOWN AUTOMOTIVE SPECIALIST
Legal Status:	Private
Date Became Current:	1996-05-03 00:00:00.
Date Ended Current:	Not reported
Owner/Operator Address:	430 E SPRAGUE AVE
Owner/Operator City,State,Zip:	SPOKANE, WA 99202
Owner/Operator Telephone:	509-624-4106
Owner/Operator Telephone Ext:	Not reported
Owner/Operator Fax:	Not reported
Owner/Operator Email:	Not reported

Owner/Operator Indicator:	Owner
Owner/Operator Name:	QUINLAN, JAMES
Legal Status:	Private
Date Became Current:	Not reported
Date Ended Current:	Not reported
Owner/Operator Address:	430 E SPRAGUE AVE
Owner/Operator City,State,Zip:	SPOKANE, WA 99202
Owner/Operator Telephone:	509-624-4106
Owner/Operator Telephone Ext:	Not reported
Owner/Operator Fax:	Not reported
Owner/Operator Email:	Not reported

Owner/Operator Indicator:	Owner
Owner/Operator Name:	QUINLAN, JAMES
Legal Status:	Private
Date Became Current:	Not reported
Date Ended Current:	Not reported
Owner/Operator Address:	430 E SPRAGUE AVE
Owner/Operator City,State,Zip:	SPOKANE, WA 99202
Owner/Operator Telephone:	509-624-4106
Owner/Operator Telephone Ext:	Not reported

DOWNTOWN AUTOMOTIVE SPECIALIST (Continued) **1000697111**

Owner/Operator Fax: Not reported
Owner/Operator Email: Not reported

Owner/Operator Indicator: Owner
Owner/Operator Name: QUINLAN, JAMES
Legal Status: Private
Date Became Current: Not reported
Date Ended Current: Not reported
Owner/Operator Address: 430 E SPRAGUE AVE
Owner/Operator City,State,Zip: SPOKANE, WA 99202
Owner/Operator Telephone: 509-624-4106
Owner/Operator Telephone Ext: Not reported
Owner/Operator Fax: Not reported
Owner/Operator Email: Not reported

Owner/Operator Indicator: Operator
Owner/Operator Name: QUINLAN, JAMES
Legal Status: Private
Date Became Current: Not reported
Date Ended Current: Not reported
Owner/Operator Address: 430 E SPRAGUE AVE
Owner/Operator City,State,Zip: SPOKANE, WA 99202
Owner/Operator Telephone: 509-624-4106
Owner/Operator Telephone Ext: Not reported
Owner/Operator Fax: Not reported
Owner/Operator Email: Not reported

Historic Generators:
Receive Date: 2010-01-15 00:00:00.0
Handler Name: DOWNTOWN AUTOMOTIVE SPECIALIST
Federal Waste Generator Description: Not a generator, verified
State District Owner: WA
Large Quantity Handler of Universal Waste: No
Recognized Trader Importer: No
Recognized Trader Exporter: No
Spent Lead Acid Battery Importer: No
Spent Lead Acid Battery Exporter: No
Current Record: No
Non Storage Recycler Activity: Not reported
Electronic Manifest Broker: Not reported

Receive Date: 2009-01-08 00:00:00.0
Handler Name: DOWNTOWN AUTOMOTIVE SPECIALIST
Federal Waste Generator Description: Not a generator, verified
State District Owner: WA
Large Quantity Handler of Universal Waste: No
Recognized Trader Importer: No
Recognized Trader Exporter: No
Spent Lead Acid Battery Importer: No
Spent Lead Acid Battery Exporter: No
Current Record: No
Non Storage Recycler Activity: Not reported
Electronic Manifest Broker: Not reported

Receive Date: 2011-01-03 00:00:00.0
Handler Name: DOWNTOWN AUTOMOTIVE SPECIALIST
Federal Waste Generator Description: Not a generator, verified

DOWNTOWN AUTOMOTIVE SPECIALIST (Continued) **1000697111**

State District Owner:	WA
Large Quantity Handler of Universal Waste:	No
Recognized Trader Importer:	No
Recognized Trader Exporter:	No
Spent Lead Acid Battery Importer:	No
Spent Lead Acid Battery Exporter:	No
Current Record:	No
Non Storage Recycler Activity:	Not reported
Electronic Manifest Broker:	Not reported

Receive Date:	2013-03-15 00:00:00.0
Handler Name:	DOWNTOWN AUTOMOTIVE SPECIALIST
Federal Waste Generator Description:	Not a generator, verified
State District Owner:	WA
Large Quantity Handler of Universal Waste:	No
Recognized Trader Importer:	No
Recognized Trader Exporter:	No
Spent Lead Acid Battery Importer:	No
Spent Lead Acid Battery Exporter:	No
Current Record:	Yes
Non Storage Recycler Activity:	Not reported
Electronic Manifest Broker:	Not reported

Receive Date:	1993-12-31 00:00:00.0
Handler Name:	DOWNTOWN AUTOMOTIVE SPECIALIST
Federal Waste Generator Description:	Small Quantity Generator
State District Owner:	WA
Large Quantity Handler of Universal Waste:	No
Recognized Trader Importer:	No
Recognized Trader Exporter:	No
Spent Lead Acid Battery Importer:	No
Spent Lead Acid Battery Exporter:	No
Current Record:	No
Non Storage Recycler Activity:	Not reported
Electronic Manifest Broker:	Not reported

Receive Date:	1994-01-01 00:00:00.0
Handler Name:	DOWNTOWN AUTOMOTIVE SPECIALIST
Federal Waste Generator Description:	Not a generator, verified
State District Owner:	WA
Large Quantity Handler of Universal Waste:	No
Recognized Trader Importer:	No
Recognized Trader Exporter:	No
Spent Lead Acid Battery Importer:	No
Spent Lead Acid Battery Exporter:	No
Current Record:	No
Non Storage Recycler Activity:	Not reported
Electronic Manifest Broker:	Not reported

Receive Date:	1995-01-01 00:00:00.0
Handler Name:	DOWNTOWN AUTOMOTIVE SPECIALIST
Federal Waste Generator Description:	Not a generator, verified
State District Owner:	WA
Large Quantity Handler of Universal Waste:	No
Recognized Trader Importer:	No
Recognized Trader Exporter:	No
Spent Lead Acid Battery Importer:	No

DOWNTOWN AUTOMOTIVE SPECIALIST (Continued) **1000697111**

Spent Lead Acid Battery Exporter: No
Current Record: No
Non Storage Recycler Activity: Not reported
Electronic Manifest Broker: Not reported

Receive Date: 1997-11-25 00:00:00.0
Handler Name: DOWNTOWN AUTOMOTIVE SPECIALIST
Federal Waste Generator Description: Conditionally Exempt Small Quantity Generator
State District Owner: WA
Large Quantity Handler of Universal Waste: No
Recognized Trader Importer: No
Recognized Trader Exporter: No
Spent Lead Acid Battery Importer: No
Spent Lead Acid Battery Exporter: No
Current Record: No
Non Storage Recycler Activity: Not reported
Electronic Manifest Broker: Not reported

Receive Date: 1997-11-25 00:00:00.0
Handler Name: DOWNTOWN AUTOMOTIVE SPECIALIST
Federal Waste Generator Description: Conditionally Exempt Small Quantity Generator
State District Owner: WA
Large Quantity Handler of Universal Waste: No
Recognized Trader Importer: No
Recognized Trader Exporter: No
Spent Lead Acid Battery Importer: No
Spent Lead Acid Battery Exporter: No
Current Record: No
Non Storage Recycler Activity: Not reported
Electronic Manifest Broker: Not reported

Receive Date: 1998-04-09 00:00:00.0
Handler Name: DOWNTOWN AUTOMOTIVE SPECIALIST
Federal Waste Generator Description: Conditionally Exempt Small Quantity Generator
State District Owner: WA
Large Quantity Handler of Universal Waste: No
Recognized Trader Importer: No
Recognized Trader Exporter: No
Spent Lead Acid Battery Importer: No
Spent Lead Acid Battery Exporter: No
Current Record: No
Non Storage Recycler Activity: Not reported
Electronic Manifest Broker: Not reported

Receive Date: 1999-02-18 00:00:00.0
Handler Name: DOWNTOWN AUTOMOTIVE SPECIALIST
Federal Waste Generator Description: Conditionally Exempt Small Quantity Generator
State District Owner: WA
Large Quantity Handler of Universal Waste: No
Recognized Trader Importer: No
Recognized Trader Exporter: No
Spent Lead Acid Battery Importer: No
Spent Lead Acid Battery Exporter: No
Current Record: No
Non Storage Recycler Activity: Not reported
Electronic Manifest Broker: Not reported

DOWNTOWN AUTOMOTIVE SPECIALIST (Continued) **1000697111**

Receive Date: 1999-12-15 00:00:00.0
Handler Name: DOWNTOWN AUTOMOTIVE SPECIALIST
Federal Waste Generator Description: Conditionally Exempt Small Quantity Generator
State District Owner: WA
Large Quantity Handler of Universal Waste: No
Recognized Trader Importer: No
Recognized Trader Exporter: No
Spent Lead Acid Battery Importer: No
Spent Lead Acid Battery Exporter: No
Current Record: No
Non Storage Recycler Activity: Not reported
Electronic Manifest Broker: Not reported

Receive Date: 2001-01-22 00:00:00.0
Handler Name: DOWNTOWN AUTOMOTIVE SPECIALIST
Federal Waste Generator Description: Conditionally Exempt Small Quantity Generator
State District Owner: WA
Large Quantity Handler of Universal Waste: No
Recognized Trader Importer: No
Recognized Trader Exporter: No
Spent Lead Acid Battery Importer: No
Spent Lead Acid Battery Exporter: No
Current Record: No
Non Storage Recycler Activity: Not reported
Electronic Manifest Broker: Not reported

Receive Date: 2002-01-10 00:00:00.0
Handler Name: DOWNTOWN AUTOMOTIVE SPECIALIST
Federal Waste Generator Description: Conditionally Exempt Small Quantity Generator
State District Owner: WA
Large Quantity Handler of Universal Waste: No
Recognized Trader Importer: No
Recognized Trader Exporter: No
Spent Lead Acid Battery Importer: No
Spent Lead Acid Battery Exporter: No
Current Record: No
Non Storage Recycler Activity: Not reported
Electronic Manifest Broker: Not reported

Receive Date: 2003-01-13 00:00:00.0
Handler Name: DOWNTOWN AUTOMOTIVE SPECIALIST
Federal Waste Generator Description: Conditionally Exempt Small Quantity Generator
State District Owner: WA
Large Quantity Handler of Universal Waste: No
Recognized Trader Importer: No
Recognized Trader Exporter: No
Spent Lead Acid Battery Importer: No
Spent Lead Acid Battery Exporter: No
Current Record: No
Non Storage Recycler Activity: Not reported
Electronic Manifest Broker: Not reported

Receive Date: 2004-01-09 00:00:00.0
Handler Name: DOWNTOWN AUTOMOTIVE SPECIALIST
Federal Waste Generator Description: Conditionally Exempt Small Quantity Generator
State District Owner: WA
Large Quantity Handler of Universal Waste: No

DOWNTOWN AUTOMOTIVE SPECIALIST (Continued) **1000697111**

Recognized Trader Importer: No
Recognized Trader Exporter: No
Spent Lead Acid Battery Importer: No
Spent Lead Acid Battery Exporter: No
Current Record: No
Non Storage Recycler Activity: Not reported
Electronic Manifest Broker: Not reported

Receive Date: 2005-01-11 00:00:00.0
Handler Name: DOWNTOWN AUTOMOTIVE SPECIALIST
Federal Waste Generator Description: Conditionally Exempt Small Quantity Generator
State District Owner: WA
Large Quantity Handler of Universal Waste: No
Recognized Trader Importer: No
Recognized Trader Exporter: No
Spent Lead Acid Battery Importer: No
Spent Lead Acid Battery Exporter: No
Current Record: No
Non Storage Recycler Activity: Not reported
Electronic Manifest Broker: Not reported

Receive Date: 2006-01-23 00:00:00.0
Handler Name: DOWNTOWN AUTOMOTIVE SPECIALIST
Federal Waste Generator Description: Conditionally Exempt Small Quantity Generator
State District Owner: WA
Large Quantity Handler of Universal Waste: No
Recognized Trader Importer: No
Recognized Trader Exporter: No
Spent Lead Acid Battery Importer: No
Spent Lead Acid Battery Exporter: No
Current Record: No
Non Storage Recycler Activity: Not reported
Electronic Manifest Broker: Not reported

Receive Date: 2007-01-03 00:00:00.0
Handler Name: DOWNTOWN AUTOMOTIVE SPECIALIST
Federal Waste Generator Description: Conditionally Exempt Small Quantity Generator
State District Owner: WA
Large Quantity Handler of Universal Waste: No
Recognized Trader Importer: No
Recognized Trader Exporter: No
Spent Lead Acid Battery Importer: No
Spent Lead Acid Battery Exporter: No
Current Record: No
Non Storage Recycler Activity: Not reported
Electronic Manifest Broker: Not reported

Receive Date: 2008-01-03 00:00:00.0
Handler Name: DOWNTOWN AUTOMOTIVE SPECIALIST
Federal Waste Generator Description: Conditionally Exempt Small Quantity Generator
State District Owner: WA
Large Quantity Handler of Universal Waste: No
Recognized Trader Importer: No
Recognized Trader Exporter: No
Spent Lead Acid Battery Importer: No
Spent Lead Acid Battery Exporter: No
Current Record: No

DOWNTOWN AUTOMOTIVE SPECIALIST (Continued) **1000697111**

Non Storage Recycler Activity: Not reported
Electronic Manifest Broker: Not reported

Receive Date: 2009-01-08 00:00:00.0
Handler Name: DOWNTOWN AUTOMOTIVE SPECIALIST
Federal Waste Generator Description: Conditionally Exempt Small Quantity Generator
State District Owner: WA
Large Quantity Handler of Universal Waste: No
Recognized Trader Importer: No
Recognized Trader Exporter: No
Spent Lead Acid Battery Importer: No
Spent Lead Acid Battery Exporter: No
Current Record: No
Non Storage Recycler Activity: Not reported
Electronic Manifest Broker: Not reported

Receive Date: 2010-01-15 00:00:00.0
Handler Name: DOWNTOWN AUTOMOTIVE SPECIALIST
Federal Waste Generator Description: Not a generator, verified
State District Owner: WA
Large Quantity Handler of Universal Waste: No
Recognized Trader Importer: No
Recognized Trader Exporter: No
Spent Lead Acid Battery Importer: No
Spent Lead Acid Battery Exporter: No
Current Record: No
Non Storage Recycler Activity: Not reported
Electronic Manifest Broker: Not reported

Receive Date: 2011-01-03 00:00:00.0
Handler Name: DOWNTOWN AUTOMOTIVE SPECIALIST
Federal Waste Generator Description: Not a generator, verified
State District Owner: WA
Large Quantity Handler of Universal Waste: No
Recognized Trader Importer: No
Recognized Trader Exporter: No
Spent Lead Acid Battery Importer: No
Spent Lead Acid Battery Exporter: No
Current Record: No
Non Storage Recycler Activity: Not reported
Electronic Manifest Broker: Not reported

Receive Date: 2013-03-14 00:00:00.0
Handler Name: DOWNTOWN AUTOMOTIVE SPECIALIST
Federal Waste Generator Description: Not a generator, verified
State District Owner: WA
Large Quantity Handler of Universal Waste: No
Recognized Trader Importer: No
Recognized Trader Exporter: No
Spent Lead Acid Battery Importer: No
Spent Lead Acid Battery Exporter: No
Current Record: No
Non Storage Recycler Activity: Not reported
Electronic Manifest Broker: Not reported

Receive Date: 2003-12-31 00:00:00.0
Handler Name: DOWNTOWN AUTOMOTIVE SPECIALIST

DOWNTOWN AUTOMOTIVE SPECIALIST (Continued) **1000697111**

Federal Waste Generator Description:	Not a generator, verified
State District Owner:	WA
Large Quantity Handler of Universal Waste:	No
Recognized Trader Importer:	No
Recognized Trader Exporter:	No
Spent Lead Acid Battery Importer:	No
Spent Lead Acid Battery Exporter:	No
Current Record:	No
Non Storage Recycler Activity:	Not reported
Electronic Manifest Broker:	Not reported

Receive Date:	2005-12-31 00:00:00.0
Handler Name:	DOWNTOWN AUTOMOTIVE SPECIALIST
Federal Waste Generator Description:	Not a generator, verified
State District Owner:	WA
Large Quantity Handler of Universal Waste:	No
Recognized Trader Importer:	No
Recognized Trader Exporter:	No
Spent Lead Acid Battery Importer:	No
Spent Lead Acid Battery Exporter:	No
Current Record:	No
Non Storage Recycler Activity:	Not reported
Electronic Manifest Broker:	Not reported

Receive Date:	2007-12-31 00:00:00.0
Handler Name:	DOWNTOWN AUTOMOTIVE SPECIALIST
Federal Waste Generator Description:	Not a generator, verified
State District Owner:	WA
Large Quantity Handler of Universal Waste:	No
Recognized Trader Importer:	No
Recognized Trader Exporter:	No
Spent Lead Acid Battery Importer:	No
Spent Lead Acid Battery Exporter:	No
Current Record:	No
Non Storage Recycler Activity:	Not reported
Electronic Manifest Broker:	Not reported

List of NAICS Codes and Descriptions:

NAICS Code:	811111
NAICS Description:	GENERAL AUTOMOTIVE REPAIR

Facility Has Received Notices of Violation:

Found Violation:	No
Agency Which Determined Violation:	Not reported
Violation Short Description:	Not reported
Date Violation was Determined:	Not reported
Actual Return to Compliance Date:	Not reported
Return to Compliance Qualifier:	Not reported
Violation Responsible Agency:	Not reported
Scheduled Compliance Date:	Not reported
Enforcement Identifier:	Not reported
Date of Enforcement Action:	Not reported
Enforcement Responsible Agency:	Not reported
Enforcement Docket Number:	Not reported
Enforcement Attorney:	Not reported
Corrective Action Component:	Not reported

DOWNTOWN AUTOMOTIVE SPECIALIST (Continued) **1000697111**

Appeal Initiated Date: Not reported
Appeal Resolution Date: Not reported
Disposition Status Date: Not reported
Disposition Status: Not reported
Disposition Status Description: Not reported
Consent/Final Order Sequence Number: Not reported
Consent/Final Order Respondent Name: Not reported
Consent/Final Order Lead Agency: Not reported
Enforcement Type: Not reported
Enforcement Responsible Person: Not reported
Enforcement Responsible Sub-Organization: Not reported
SEP Sequence Number: Not reported
SEP Expenditure Amount: Not reported
SEP Scheduled Completion Date: Not reported
SEP Actual Date: Not reported
SEP Defaulted Date: Not reported
SEP Type: Not reported
SEP Type Description: Not reported
Proposed Amount: Not reported
Final Monetary Amount: Not reported
Paid Amount: Not reported
Final Count: Not reported
Final Amount: Not reported

Evaluation Action Summary:
Evaluation Date: 1993-07-19 00:00:00.0
Evaluation Responsible Agency: State
Found Violation: No
Evaluation Type Description: FOCUSED COMPLIANCE INSPECTION
Evaluation Responsible Person Identifier: WAGPS
Evaluation Responsible Sub-Organization: ER
Actual Return to Compliance Date: Not reported
Scheduled Compliance Date: Not reported
Date of Request: Not reported
Date Response Received: Not reported
Request Agency: Not reported
Former Citation: Not reported

FINDS:
Registry ID: 110005376592

Click Here:

Environmental Interest/Information System:
Washington Facility / Site Identification System (WA-FSIS) provides a means to query and display data maintained by the Washington Department of Ecology. This system contains key information for each facility/site that is currently, or has been, of interest to the Air Quality, Dam Safety, Hazardous Waste, Toxics Cleanup, and Water Quality Programs.
RCRAInfo is a national information system that supports the Resource Conservation and Recovery Act (RCRA) program through the tracking of events and activities related to facilities that generate, transport, and treat, store, or dispose of hazardous waste. RCRAInfo allows RCRA program staff to track the notification, permit, compliance, and corrective action activities required under RCRA.

DOWNTOWN AUTOMOTIVE SPECIALIST (Continued) **1000697111**

Registry ID: 110070746486

Click Here:

Environmental Interest/Information System:
HAZARDOUS WASTE BIENNIAL REPORTER

Click this hyperlink while viewing on your computer to access additional FINDS: detail in the EDR Site Report.

ECHO:

Envid:	1000697111
Registry ID:	110005376592
DFR URL:	http://echo.epa.gov/detailed-facility-report?fid=110005376592
Name:	DOWNTOWN AUTOMOTIVE SPECIALIST
Address:	430 E SPRAGUE AVE
City,State,Zip:	SPOKANE, WA 99202

WA MANIFEST:

Name:	DOWNTOWN AUTOMOTIVE SPECIALIST
Address:	430 E SPRAGUE AVE
City,State,Zip:	SPOKANE, WA 99202-1538
Facility Address 2:	Not reported
Facility ID:	16627581
EPA ID:	WAD988507927
NAICS:	811111
State Waste Code Desc:	Not reported
Federal Waste Code Desc:	Not reported
Form Comm:	Not reported
Data Year:	2010
Permit by Rule:	False
Mailing Address 2:	Not reported
Treatment by Generator:	False
Mixed Radioactive Waste:	False
Importer of Hazardous Waste:	False
Immediate Recycler:	False
Treatment/Storage/Disposal/Recycling Facility:	False
Generator of Dangerous Fuel Waste:	False
Generator Marketing to Burner:	False
Other Marketers (i.e., blender, distributor, etc.):	False
Utility Boiler Burner:	False
Industry Boiler Burner:	False
Industrial Furnace:	False
Smelter Defferal:	False
Universal Waste:	Not reported
Off-Specification:	Industrial Furnace
LN Address 2:	Not reported
Tax Reg #:	600547745
Business Type:	auto repair
Mail Name:	Downtown Automotive Specialist
Mailing Address:	430 E SPRAGUE AVE
Mailing City,State,Zip:	SPOKANE, WA 99202-1538
Legal Organization Name:	Downtown Automotive Specialist
Legal Organization Type:	Private
Legal Contact:	Not reported
Legal Address:	430 E SPRAGUE AVE
Legal Address 2:	Not reported
Legal City,State,Zip:	SPOKANE, WA 99202-1538

DOWNTOWN AUTOMOTIVE SPECIALIST (Continued) **1000697111**

Legal Phone Number:	(509)624-4106
Legal Effective Date:	05/03/1996
Land Organization Name:	Downtown Automotive Specialist
Land Organization Type:	Private
Land Contact:	Not reported
Land Address:	430 E SPRAGUE AVE
Land City,State,Zip:	SPOKANE, WA 99202-1538
Land Phone Number:	(509)624-4106
Operator Organization Name:	Not reported
Operator Organization Type:	Private
Operator:	James Quinlan
Operator Address:	430 E Sprague Ave
Operator Address 2:	Not reported
Operator City,State,Zip:	SPOKANE, WA 99202
Operator Phone Number:	(509)624-4106
Operator Effective Date:	Not reported
Site Contact:	James Quinlan
Site Contact Address:	430 E Sprague Ave
Contact City,State,Zip:	SPOKANE, WA 99202
Site Contact Phone Number:	(509)624-4106
Site Contact Email:	downtownautospecialists@comcast.net
Gen Status Code:	XQG
Monthly Generation:	False
Batch Generation:	False
One Time Generation:	False
Transport Own Waste:	False
Tranports Other Waste:	False
Recycler Onsite:	False
Transfer Facility:	False
Other Exemption:	Not reported
UW Battery Gen:	False
Used Oil Transporter:	False
Used Oil Transfer Facility:	False
Used Oil Processor:	False
Used Oil Refiner:	False
Used Oil Fuel Marketer Directs Shipments:	False
Used Oil Fuel Marketer Meets Specs:	False
Site Contact Address 2:	Not reported
SIC Code:	Not reported
CRK Number:	Not reported
Active:	Not reported
CAS Number:	Not reported
Chemical Name:	Not reported
EHS:	Not reported
EHS CAS Number:	Not reported
EHS Name:	Not reported

Name:	DOWNTOWN AUTOMOTIVE SPECIALIST
Address:	430 E SPRAGUE AVE
City,State,Zip:	SPOKANE, WA 99202-1538
Facility Address 2:	Not reported
Facility ID:	16627581
EPA ID:	WAD988507927
NAICS:	811111
State Waste Code Desc:	Not reported
Federal Waste Code Desc:	Not reported
Form Comm:	Not reported

DOWNTOWN AUTOMOTIVE SPECIALIST (Continued) **1000697111**

Data Year:	2009
Permit by Rule:	False
Mailing Address 2:	Not reported
Treatment by Generator:	False
Mixed Radioactive Waste:	False
Importer of Hazardous Waste:	False
Immediate Recycler:	False
Treatment/Storage/Disposal/Recycling Facility:	False
Generator of Dangerous Fuel Waste:	False
Generator Marketing to Burner:	False
Other Marketers (i.e., blender, distributor, etc.):	False
Utility Boiler Burner:	False
Industry Boiler Burner:	False
Industrial Furnace:	False
Smelter Defferal:	False
Universal Waste:	Not reported
Off-Specification:	Industrial Furnace
LN Address 2:	Not reported
Tax Reg #:	600547745
Business Type:	auto repair
Mail Name:	Downtown Automotive Specialist
Mailing Address:	430 E SPRAGUE AVE
Mailing City,State,Zip:	SPOKANE, WA 99202-1538
Legal Organization Name:	Downtown Automotive Specialist
Legal Organization Type:	Private
Legal Contact:	Not reported
Legal Address:	430 E SPRAGUE AVE
Legal Address 2:	Not reported
Legal City,State,Zip:	SPOKANE, WA 99202-1538
Legal Phone Number:	(509)624-4106
Legal Effective Date:	05/03/1996
Land Organization Name:	Downtown Automotive Specialist
Land Organization Type:	Private
Land Contact:	Not reported
Land Address:	430 E SPRAGUE AVE
Land City,State,Zip:	SPOKANE, WA 99202-1538
Land Phone Number:	(509)624-4106
Operator Organization Name:	Not reported
Operator Organization Type:	Private
Operator:	James Quinlan
Operator Address:	430 E Sprague Ave
Operator Address 2:	Not reported
Operator City,State,Zip:	SPOKANE, WA 99202
Operator Phone Number:	(509)624-4106
Operator Effective Date:	Not reported
Site Contact:	James Quinlan
Site Contact Address:	430 E Sprague Ave
Contact City,State,Zip:	SPOKANE, WA 99202
Site Contact Phone Number:	(509)624-4106
Site Contact Email:	downtownautospecialists@comcast.net
Gen Status Code:	XQG
Monthly Generation:	False
Batch Generation:	False
One Time Generation:	False
Transport Own Waste:	False
Tranports Other Waste:	False
Recycler Onsite:	False

DOWNTOWN AUTOMOTIVE SPECIALIST (Continued) **1000697111**

Transfer Facility:	False
Other Exemption:	Not reported
UW Battery Gen:	False
Used Oil Transporter:	False
Used Oil Transfer Facility:	False
Used Oil Processor:	False
Used Oil Refiner:	False
Used Oil Fuel Marketer Directs Shipments:	False
Used Oil Fuel Marketer Meets Specs:	False
Site Contact Address 2:	Not reported
SIC Code:	Not reported
CRK Number:	Not reported
Active:	Not reported
CAS Number:	Not reported
Chemical Name:	Not reported
EHS:	Not reported
EHS CAS Number:	Not reported
EHS Name:	Not reported

Name:	DOWNTOWN AUTOMOTIVE SPECIALIST
Address:	430 E SPRAGUE AVE
City,State,Zip:	SPOKANE, WA 99202-1538
Facility Address 2:	Not reported
Facility ID:	16627581
EPA ID:	WAD988507927
NAICS:	811111
State Waste Code Desc:	Not reported
Federal Waste Code Desc:	Not reported
Form Comm:	Not reported
Data Year:	2008
Permit by Rule:	False
Mailing Address 2:	Not reported
Treatment by Generator:	False
Mixed Radioactive Waste:	False
Importer of Hazardous Waste:	False
Immediate Recycler:	False
Treatment/Storage/Disposal/Recycling Facility:	False
Generator of Dangerous Fuel Waste:	False
Generator Marketing to Burner:	False
Other Marketers (i.e., blender, distributor, etc.):	True
Utility Boiler Burner:	False
Industry Boiler Burner:	False
Industrial Furnace:	True
Smelter Defferal:	False
Universal Waste:	Not reported
Off-Specification:	Industrial Furnace
LN Address 2:	Not reported
Tax Reg #:	600547745
Business Type:	auto repair
Mail Name:	Downtown Automotive Specialist
Mailing Address:	430 E SPRAGUE AVE
Mailing City,State,Zip:	SPOKANE, WA 99202-1538
Legal Organization Name:	Downtown Automotive Specialist
Legal Organization Type:	Private
Legal Contact:	Not reported
Legal Address:	430 E SPRAGUE AVE
Legal Address 2:	Not reported

DOWNTOWN AUTOMOTIVE SPECIALIST (Continued) **1000697111**

Legal City,State,Zip:	SPOKANE, WA 99202-1538
Legal Phone Number:	(509)624-4106
Legal Effective Date:	05/03/1996
Land Organization Name:	Downtown Automotive Specialist
Land Organization Type:	Private
Land Contact:	Not reported
Land Address:	430 E SPRAGUE AVE
Land City,State,Zip:	SPOKANE, WA 99202-1538
Land Phone Number:	(509)624-4106
Operator Organization Name:	Not reported
Operator Organization Type:	Private
Operator:	James Quinlan
Operator Address:	430 E Sprague Ave
Operator Address 2:	Not reported
Operator City,State,Zip:	SPOKANE, WA 99202
Operator Phone Number:	(509)624-4106
Operator Effective Date:	Not reported
Site Contact:	James Quinlan
Site Contact Address:	430 E Sprague Ave
Contact City,State,Zip:	SPOKANE, WA 99202
Site Contact Phone Number:	(509)624-4106
Site Contact Email:	downtownautospecialists@comcast.net
Gen Status Code:	SQG
Monthly Generation:	False
Batch Generation:	True
One Time Generation:	False
Transport Own Waste:	False
Tranports Other Waste:	False
Recycler Onsite:	False
Transfer Facility:	False
Other Exemption:	Not reported
UW Battery Gen:	False
Used Oil Transporter:	False
Used Oil Transfer Facility:	False
Used Oil Processor:	False
Used Oil Refiner:	False
Used Oil Fuel Marketer Directs Shipments:	False
Used Oil Fuel Marketer Meets Specs:	False
Site Contact Address 2:	Not reported
SIC Code:	Not reported
CRK Number:	Not reported
Active:	Not reported
CAS Number:	Not reported
Chemical Name:	Not reported
EHS:	Not reported
EHS CAS Number:	Not reported
EHS Name:	Not reported

Name:	DOWNTOWN AUTOMOTIVE SPECIALIST
Address:	430 E SPRAGUE AVE
City,State,Zip:	SPOKANE, WA 99202-1538
Facility Address 2:	Not reported
Facility ID:	16627581
EPA ID:	WAD988507927
NAICS:	811111
State Waste Code Desc:	Not reported
Federal Waste Code Desc:	Not reported

DOWNTOWN AUTOMOTIVE SPECIALIST (Continued) **1000697111**

Form Comm:	Not reported
Data Year:	Not reported
Permit by Rule:	No
Mailing Address 2:	Not reported
Treatment by Generator:	No
Mixed Radioactive Waste:	No
Importer of Hazardous Waste:	No
Immediate Recycler:	No
Treatment/Storage/Disposal/Recycling Facility:	No
Generator of Dangerous Fuel Waste:	No
Generator Marketing to Burner:	No
Other Marketers (i.e., blender, distributor, etc.):	No
Utility Boiler Burner:	No
Industry Boiler Burner:	No
Industrial Furnace:	No
Smelter Defferal:	No
Universal Waste:	Not reported
Off-Specification:	Not reported
LN Address 2:	Not reported
Tax Reg #:	600547745
Business Type:	Not reported
Mail Name:	Downtown Automotive Specialist
Mailing Address:	430 E SPRAGUE AVE
Mailing City,State,Zip:	SPOKANE, WA 99202-1538
Legal Organization Name:	Downtown Automotive Specialist
Legal Organization Type:	Private
Legal Contact:	Not reported
Legal Address:	430 E SPRAGUE AVE
Legal Address 2:	Not reported
Legal City,State,Zip:	SPOKANE, WA 99202-1538
Legal Phone Number:	(509)624-4106
Legal Effective Date:	05/03/1996
Land Organization Name:	Not reported
Land Organization Type:	Private
Land Contact:	James Quinlan
Land Address:	430 E Sprague Ave
Land City,State,Zip:	SPOKANE, WA 99202
Land Phone Number:	(509)624-4106
Operator Organization Name:	Not reported
Operator Organization Type:	Private
Operator:	James Quinlan
Operator Address:	430 E Sprague Ave
Operator Address 2:	Not reported
Operator City,State,Zip:	SPOKANE, WA 99202
Operator Phone Number:	(509)624-4106
Operator Effective Date:	Not reported
Site Contact:	James Quinlan
Site Contact Address:	430 E Sprague Ave
Contact City,State,Zip:	SPOKANE, WA 99202
Site Contact Phone Number:	(509)624-4106
Site Contact Email:	downtownautospecialists@comcast.net
Gen Status Code:	SQG
Monthly Generation:	No
Batch Generation:	Yes
One Time Generation:	No
Transport Own Waste:	No
Tranports Other Waste:	No

DOWNTOWN AUTOMOTIVE SPECIALIST (Continued) **1000697111**

Recycler Onsite:	No
Transfer Facility:	No
Other Exemption:	Not reported
UW Battery Gen:	No
Used Oil Transporter:	No
Used Oil Transfer Facility:	No
Used Oil Processor:	No
Used Oil Refiner:	No
Used Oil Fuel Marketer Directs Shipments:	No
Used Oil Fuel Marketer Meets Specs:	No
Site Contact Address 2:	Not reported
SIC Code:	Not reported
CRK Number:	Not reported
Active:	Not reported
CAS Number:	Not reported
Chemical Name:	Not reported
EHS:	Not reported
EHS CAS Number:	Not reported
EHS Name:	Not reported

Name:	DOWNTOWN AUTOMOTIVE SPECIALIST
Address:	430 E SPRAGUE AVE
City,State,Zip:	SPOKANE, WA 99202-1538
Facility Address 2:	Not reported
Facility ID:	16627581
EPA ID:	WAD988507927
NAICS:	811111
State Waste Code Desc:	Not reported
Federal Waste Code Desc:	Not reported
Form Comm:	Not reported
Data Year:	Not reported
Permit by Rule:	FALSE
Mailing Address 2:	Not reported
Treatment by Generator:	FALSE
Mixed Radioactive Waste:	FALSE
Importer of Hazardous Waste:	FALSE
Immediate Recycler:	FALSE
Treatment/Storage/Disposal/Recycling Facility:	FALSE
Generator of Dangerous Fuel Waste:	FALSE
Generator Marketing to Burner:	FALSE
Other Marketers (i.e., blender, distributor, etc.):	FALSE
Utility Boiler Burner:	FALSE
Industry Boiler Burner:	FALSE
Industrial Furnace:	FALSE
Smelter Defferal:	FALSE
Universal Waste:	Not reported
Off-Specification:	Not reported
LN Address 2:	Not reported
Tax Reg #:	600547745
Business Type:	Not reported
Mail Name:	Downtown Automotive Specialist
Mailing Address:	430 E SPRAGUE AVE
Mailing City,State,Zip:	SPOKANE, WA 99202-1538
Legal Organization Name:	Downtown Automotive Specialist
Legal Organization Type:	Private
Legal Contact:	Not reported
Legal Address:	430 E SPRAGUE AVE

DOWNTOWN AUTOMOTIVE SPECIALIST (Continued) **1000697111**

Legal Address 2:	Not reported
Legal City,State,Zip:	SPOKANE, WA 99202-1538
Legal Phone Number:	(509)624-4106
Legal Effective Date:	05/03/1996
Land Organization Name:	Not reported
Land Organization Type:	Private
Land Contact:	James Quinlan
Land Address:	430 E Sprague Ave
Land City,State,Zip:	SPOKANE, WA 99202
Land Phone Number:	(509)624-4106
Operator Organization Name:	Not reported
Operator Organization Type:	Private
Operator:	James Quinlan
Operator Address:	430 E Sprague Ave
Operator Address 2:	Not reported
Operator City,State,Zip:	SPOKANE, WA 99202
Operator Phone Number:	(509)624-4106
Operator Effective Date:	Not reported
Site Contact:	James Quinlan
Site Contact Address:	430 E Sprague Ave
Contact City,State,Zip:	SPOKANE, WA 99202
Site Contact Phone Number:	(509)624-4106
Site Contact Email:	downtownautospecialists@comcast.net
Gen Status Code:	SQG
Monthly Generation:	FALSE
Batch Generation:	TRUE
One Time Generation:	FALSE
Transport Own Waste:	FALSE
Tranports Other Waste:	FALSE
Recycler Onsite:	FALSE
Transfer Facility:	FALSE
Other Exemption:	Not reported
UW Battery Gen:	FALSE
Used Oil Transporter:	FALSE
Used Oil Transfer Facility:	FALSE
Used Oil Processor:	FALSE
Used Oil Refiner:	FALSE
Used Oil Fuel Marketer Directs Shipments:	FALSE
Used Oil Fuel Marketer Meets Specs:	FALSE
Site Contact Address 2:	Not reported
SIC Code:	Not reported
CRK Number:	Not reported
Active:	Not reported
CAS Number:	Not reported
Chemical Name:	Not reported
EHS:	Not reported
EHS CAS Number:	Not reported
EHS Name:	Not reported

Name:	DOWNTOWN AUTOMOTIVE SPECIALIST
Address:	430 E SPRAGUE AVE
City,State,Zip:	SPOKANE, WA 99202-1538
Facility Address 2:	Not reported
Facility ID:	16627581
EPA ID:	WAD988507927
NAICS:	811111
State Waste Code Desc:	Not reported

DOWNTOWN AUTOMOTIVE SPECIALIST (Continued) **1000697111**

Federal Waste Code Desc:	Not reported
Form Comm:	Not reported
Data Year:	Not reported
Permit by Rule:	F
Mailing Address 2:	Not reported
Treatment by Generator:	F
Mixed Radioactive Waste:	F
Importer of Hazardous Waste:	F
Immediate Recycler:	F
Treatment/Storage/Disposal/Recycling Facility:	F
Generator of Dangerous Fuel Waste:	F
Generator Marketing to Burner:	F
Other Marketers (i.e., blender, distributor, etc.):	F
Utility Boiler Burner:	F
Industry Boiler Burner:	F
Industrial Furnace:	F
Smelter Defferal:	F
Universal Waste:	Not reported
Off-Specification:	Not reported
LN Address 2:	Not reported
Tax Reg #:	600547745
Business Type:	Not reported
Mail Name:	Downtown Automotive Specialist
Mailing Address:	430 E SPRAGUE AVE
Mailing City,State,Zip:	SPOKANE, WA 99202-1538
Legal Organization Name:	Downtown Automotive Specialist
Legal Organization Type:	Private
Legal Contact:	Not reported
Legal Address:	430 E SPRAGUE AVE
Legal Address 2:	Not reported
Legal City,State,Zip:	SPOKANE, WA 99202-1538
Legal Phone Number:	(509)624-4106
Legal Effective Date:	05/03/1996
Land Organization Name:	Downtown Automotive Specialist
Land Organization Type:	Private
Land Contact:	Not reported
Land Address:	430 E SPRAGUE AVE
Land City,State,Zip:	SPOKANE, WA 99202-1538
Land Phone Number:	(509)624-4106
Operator Organization Name:	Not reported
Operator Organization Type:	Private
Operator:	James Quinlan
Operator Address:	430 E Sprague Ave
Operator Address 2:	Not reported
Operator City,State,Zip:	SPOKANE, WA 99202
Operator Phone Number:	(509)624-4106
Operator Effective Date:	Not reported
Site Contact:	James Quinlan
Site Contact Address:	430 E Sprague Ave
Contact City,State,Zip:	SPOKANE, WA 99202
Site Contact Phone Number:	(509)624-4106
Site Contact Email:	downtownautospecialists@comcast.net
Gen Status Code:	SQG
Monthly Generation:	T
Batch Generation:	F
One Time Generation:	F
Transport Own Waste:	F

DOWNTOWN AUTOMOTIVE SPECIALIST (Continued) **1000697111**

Tranports Other Waste:	F
Recycler Onsite:	F
Transfer Facility:	F
Other Exemption:	Not reported
UW Battery Gen:	F
Used Oil Transporter:	F
Used Oil Transfer Facility:	F
Used Oil Processor:	F
Used Oil Refiner:	F
Used Oil Fuel Marketer Directs Shipments:	F
Used Oil Fuel Marketer Meets Specs:	F
Site Contact Address 2:	Not reported
SIC Code:	Not reported
CRK Number:	Not reported
Active:	Not reported
CAS Number:	Not reported
Chemical Name:	Not reported
EHS:	Not reported
EHS CAS Number:	Not reported
EHS Name:	Not reported

A4 **DOWNTOWN AUTO SPECIALISTS** **US BROWNFIELDS** **1026464102**
SE **430 EAST SPRAGUE AVENUE** **N/A**
< 1/8 **SPOKANE, WA 99202**
0.025 mi.
131 ft. **Site 2 of 7 in cluster A**

Relative:
Higher

Actual:
1943 ft.

US BROWNFIELDS:

Name:	DOWNTOWN AUTO SPECIALISTS
Address:	430 EAST SPRAGUE AVENUE
City,State,Zip:	SPOKANE, WA 99202
Recipient Name:	City of Spokane
Grant Type:	Assessment
Property Number:	35202.0306
Parcel size:	.74
Latitude:	47.6572842830805
Longitude:	-117.40408417929481
HCM Label:	-
Map Scale:	-
Point of Reference:	-
Highlights:	-
Datum:	-
Acres Property ID:	242944
IC Data Access:	-
Start Date:	-
Redev Completition Date:	-
Completed Date:	-
Acres Cleaned Up:	-
Cleanup Funding:	-
Cleanup Funding Source:	-
Assessment Funding:	7500
Assessment Funding Source:	EPA
Redevelopment Funding:	-
Redev. Funding Source:	-
Redev. Funding Entity Name:	-
Redevelopment Start Date:	-
Assessment Funding Entity:	US EPA - Brownfields Assessment Cooperative Agreement
Cleanup Funding Entity:	-

DOWNTOWN AUTO SPECIALISTS (Continued) **1026464102**

Grant Type:	Hazardous & Petroleum
Accomplishment Type:	Phase I Environmental Assessment
Accomplishment Count:	Y
Cooperative Agreement Number:	01J65801
Start Date:	03/12/2020
Ownership Entity:	Private
Completion Date:	06/10/2020
Current Owner:	-
Did Owner Change:	-
Cleanup Required:	U
Video Available:	-
Photo Available:	-
Institutional Controls Required:	N
IC Category Proprietary Controls:	-
IC Cat. Info. Devices:	-
IC Cat. Gov. Controls:	-
IC Cat. Enforcement Permit Tools:	-
IC in place date:	-
IC in place:	-
State/tribal program date:	-
State/tribal program ID:	-
State/tribal NFA date:	-
Air cleaned:	-
Asbestos found:	-
Asbestos cleaned:	-
Controled substance found:	-
Controled substance cleaned:	-
Drinking water affected:	-
Drinking water cleaned:	-
Groundwater affected:	-
Groundwater cleaned:	-
Lead contaminant found:	-
Lead cleaned up:	-
No media affected:	Not reported
Unknown media affected:	-
Other cleaned up:	-
Other metals found:	-
Other metals cleaned:	-
Other contaminants found:	-
Other contams found description:	-
PAHs found:	-
PAHs cleaned up:	-
PCBs found:	-
PCBs cleaned up:	-
Petro products found:	-
Petro products cleaned:	-
Sediments found:	-
Sediments cleaned:	-
Soil affected:	-
Soil cleaned up:	-
Surface water cleaned:	-
VOCs found:	-
VOCs cleaned:	-
Cleanup other description:	-
Num. of cleanup and re-dev. jobs:	-
Past use greenspace acreage:	-
Past use residential acreage:	-

DOWNTOWN AUTO SPECIALISTS (Continued) **1026464102**

Surface Water:	-
Past use commercial acreage:	.74
Past use industrial acreage:	-
Future use greenspace acreage:	-
Future use residential acreage:	-
Future use commercial acreage:	-
Future use industrial acreage:	-
Superfund Fed. landowner flag:	-
Arsenic cleaned up:	-
Cadmium cleaned up:	-
Chromium cleaned up:	-
Copper cleaned up:	-
Iron cleaned up:	-
mercury cleaned up:	-
Nickel Cleaned Up:	-
No clean up:	-
Pesticides cleaned up:	-
Selenium cleaned up:	-
SVOCs cleaned up:	-
Unknown clean up:	-
Arsenic contaminant found:	-
Cadmium contaminant found:	-
Chromium contaminant found:	-
Copper contaminant found:	-
Iron contaminant found:	-
Mercury contaminant found:	-
Nickel contaminant found:	-
No contaminant found:	-
Pesticides contaminant found:	-
Selenium contaminant found:	-
SVOCs contaminant found:	-
Unknown contaminant found:	-
Future Use: Multistory	-
Media affected Bluiding Material:	-
Media affected indoor air:	-
Building material media cleaned up:	-
Indoor air media cleaned up:	-
Unknown media cleaned up:	-
Past Use: Multistory	Not reported
Property Description:	-
Below Poverty Number:	308
Below Poverty Percent:	35.57
Meidan Income:	3299
Meidan Income Number:	449
Meidan Income Percent:	51.85
Vacant Housing Number:	57
Vacant Housing Percent:	11.36
Unemployed Number:	60
Unemployed Percent:	6.93

B5 SW < 1/8 0.035 mi. 184 ft. | **NATIONAL COATINGS & SUPPLIES SPOKANE**
328 E SPRAGUE
SPOKANE, WA 99202 | **WA ALLSITES** **S116753508**
WA MANIFEST **N/A**

Site 1 of 3 in cluster B

Relative: Higher

Actual: 1940 ft.

ALLSITES:

Name:	NATIONAL COATINGS & SUPPLIES SPOKANE
Facility Id:	17500
Interaction:	109543
Interaction 1:	A
Interaction 2:	HWG
Ecology Program:	HAZWASTE
Program Data:	TURBOWASTE
Facility Alt.:	National Coatings & Supplies Spokane
Program ID:	WAH000047263
Date Interaction:	2014-08-05 00:00:00
Date Interaction 3:	Hazardous Waste Generator
Latitude:	47.656954044999999
Longitude:	-117.40550872

WA MANIFEST:

Name:	NATIONAL COATINGS & SUPPLIES SPOKANE
Address:	328 E SPRAGUE
City,State,Zip:	SPOKANE, WA 99202
Facility Address 2:	Not reported
Facility ID:	17500
EPA ID:	WAH000047263
NAICS:	444120
State Waste Code Desc:	WT02
Federal Waste Code Desc:	D001,D035
Form Comm:	Not reported
Data Year:	2017
Permit by Rule:	False
Mailing Address 2:	Not reported
Treatment by Generator:	False
Mixed Radioactive Waste:	False
Importer of Hazardous Waste:	False
Immediate Recycler:	False
Treatment/Storage/Disposal/Recycling Facility:	False
Generator of Dangerous Fuel Waste:	False
Generator Marketing to Burner:	False
Other Marketers (i.e., blender, distributor, etc.):	False
Utility Boiler Burner:	False
Industry Boiler Burner:	False
Industrial Furnace:	False
Smelter Defferal:	False
Universal Waste:	Not reported
Off-Specification:	Not reported
LN Address 2:	Not reported
Tax Reg #:	602954306
Business Type:	Not reported
Mail Name:	Not reported
Mailing Address:	328 E Sprague
Mailing City,State,Zip:	Spokane, WA 99202
Legal Organization Name:	National Coatings & Supplies
Legal Organization Type:	Private

NATIONAL COATINGS & SUPPLIES SPOKANE (Continued) **S116753508**

Legal Contact:	Not reported
Legal Address:	4900 Falls of Neuse Ste 150
Legal Address 2:	Not reported
Legal City,State,Zip:	Raleigh, NC 27609
Legal Phone Number:	(919)573-2900
Legal Effective Date:	05/01/2009
Land Organization Name:	Industrial Inv Limt Partnership
Land Organization Type:	Private
Land Contact:	Not reported
Land Address:	130 Lakeside Ave #200
Land City,State,Zip:	Seattle, WA 98122
Land Phone Number:	(206)328-1600
Operator Organization Name:	National Coatings & Supplies
Operator Organization Type:	Private
Operator:	Not reported
Operator Address:	4900 Falls of Neuse Ste 150
Operator Address 2:	Not reported
Operator City,State,Zip:	Raleigh, NC 27609
Operator Phone Number:	(919)573-2900
Operator Effective Date:	05/01/2009
Site Contact:	Not reported
Site Contact Address:	Not reported
Contact City,State,Zip:	Not reported
Site Contact Phone Number:	Not reported
Site Contact Email:	Not reported
Gen Status Code:	SQG
Monthly Generation:	True
Batch Generation:	False
One Time Generation:	False
Transport Own Waste:	False
Tranports Other Waste:	False
Recycler Onsite:	False
Transfer Facility:	False
Other Exemption:	Not reported
UW Battery Gen:	False
Used Oil Transporter:	False
Used Oil Transfer Facility:	False
Used Oil Processor:	False
Used Oil Refiner:	False
Used Oil Fuel Marketer Directs Shipments:	False
Used Oil Fuel Marketer Meets Specs:	False
Site Contact Address 2:	Not reported
SIC Code:	Not reported
CRK Number:	Not reported
Active:	Not reported
CAS Number:	Not reported
Chemical Name:	Not reported
EHS:	Not reported
EHS CAS Number:	Not reported
EHS Name:	Not reported

Name:	NATIONAL COATINGS & SUPPLIES SPOKANE
Address:	328 E SPRAGUE
City,State,Zip:	SPOKANE, WA 99202
Facility Address 2:	Not reported
Facility ID:	17500
EPA ID:	WAH000047263

NATIONAL COATINGS & SUPPLIES SPOKANE (Continued) **S116753508**

NAICS:	444120
State Waste Code Desc:	WSC2
Federal Waste Code Desc:	D001,D002,D003
Form Comm:	Not reported
Data Year:	2017
Permit by Rule:	False
Mailing Address 2:	Not reported
Treatment by Generator:	False
Mixed Radioactive Waste:	False
Importer of Hazardous Waste:	False
Immediate Recycler:	False
Treatment/Storage/Disposal/Recycling Facility:	False
Generator of Dangerous Fuel Waste:	False
Generator Marketing to Burner:	False
Other Marketers (i.e., blender, distributor, etc.):	False
Utility Boiler Burner:	False
Industry Boiler Burner:	False
Industrial Furnace:	False
Smelter Defferal:	False
Universal Waste:	Not reported
Off-Specification:	Not reported
LN Address 2:	Not reported
Tax Reg #:	602954306
Business Type:	Paint Store
Mail Name:	National Coatings & Supplies
Mailing Address:	328 E Sprague
Mailing City,State,Zip:	Spokane, WA 99202
Legal Organization Name:	National Coatings & Supplies
Legal Organization Type:	Private
Legal Contact:	Not reported
Legal Address:	4900 Falls of Neuse Ste 150
Legal Address 2:	Not reported
Legal City,State,Zip:	Raleigh, NC 27609
Legal Phone Number:	919-573-2900
Legal Effective Date:	05/01/2009
Land Organization Name:	Industrial Inv Limt Partnership
Land Organization Type:	Private
Land Contact:	Not reported
Land Address:	130 Lakeside Ave #200
Land City,State,Zip:	Seattle, WA 98122
Land Phone Number:	206-328-1600
Operator Organization Name:	National Coatings & Supplies
Operator Organization Type:	Private
Operator:	Not reported
Operator Address:	4900 Falls of Neuse Ste 150
Operator Address 2:	Not reported
Operator City,State,Zip:	Raleigh, NC 27609
Operator Phone Number:	919-573-2900
Operator Effective Date:	05/01/2009
Site Contact:	mark higginbotham
Site Contact Address:	328 E Sprague
Contact City,State,Zip:	Spokane, WA 99202
Site Contact Phone Number:	509-838-4471
Site Contact Email:	mark.higginbotham@ncs-coatings.com
Gen Status Code:	SQG
Monthly Generation:	False
Batch Generation:	True

NATIONAL COATINGS & SUPPLIES SPOKANE (Continued) **S116753508**

One Time Generation:	False
Transport Own Waste:	False
Tranports Other Waste:	False
Recycler Onsite:	False
Transfer Facility:	False
Other Exemption:	Not reported
UW Battery Gen:	False
Used Oil Transporter:	False
Used Oil Transfer Facility:	False
Used Oil Processor:	False
Used Oil Refiner:	False
Used Oil Fuel Marketer Directs Shipments:	False
Used Oil Fuel Marketer Meets Specs:	False
Site Contact Address 2:	Not reported
SIC Code:	Not reported
CRK Number:	Not reported
Active:	Not reported
CAS Number:	Not reported
Chemical Name:	Not reported
EHS:	Not reported
EHS CAS Number:	Not reported
EHS Name:	Not reported

Name:	NATIONAL COATINGS & SUPPLIES SPOKANE
Address:	328 E SPRAGUE
City,State,Zip:	SPOKANE, WA 99202
Facility Address 2:	Not reported
Facility ID:	17500
EPA ID:	WAH000047263
NAICS:	444120
State Waste Code Desc:	WT02
Federal Waste Code Desc:	D035,F003,F005,D005,D006,D007,D008
Form Comm:	Not reported
Data Year:	2016
Permit by Rule:	False
Mailing Address 2:	Not reported
Treatment by Generator:	False
Mixed Radioactive Waste:	False
Importer of Hazardous Waste:	False
Immediate Recycler:	False
Treatment/Storage/Disposal/Recycling Facility:	False
Generator of Dangerous Fuel Waste:	False
Generator Marketing to Burner:	False
Other Marketers (i.e., blender, distributor, etc.):	False
Utility Boiler Burner:	False
Industry Boiler Burner:	False
Industrial Furnace:	False
Smelter Defferal:	False
Universal Waste:	Not reported
Off-Specification:	Not reported
LN Address 2:	Not reported
Tax Reg #:	602954306
Business Type:	Paint Store
Mail Name:	National Coatings & Supplies
Mailing Address:	328 E Sprague
Mailing City,State,Zip:	Spokane, WA 99202
Legal Organization Name:	National Coatings & Supplies

NATIONAL COATINGS & SUPPLIES SPOKANE (Continued) **S116753508**

Legal Organization Type:	Private
Legal Contact:	Not reported
Legal Address:	4900 Falls of Neuse Ste 150
Legal Address 2:	Not reported
Legal City,State,Zip:	Raleigh, NC 27609
Legal Phone Number:	919-573-2900
Legal Effective Date:	05/01/2009
Land Organization Name:	Industrial Inv Limt Partnership
Land Organization Type:	Private
Land Contact:	Not reported
Land Address:	130 Lakeside Ave #200
Land City,State,Zip:	Seattle, WA 98122
Land Phone Number:	206-328-1600
Operator Organization Name:	National Coatings & Supplies
Operator Organization Type:	Private
Operator:	Not reported
Operator Address:	4900 Falls of Neuse Ste 150
Operator Address 2:	Not reported
Operator City,State,Zip:	Raleigh, NC 27609
Operator Phone Number:	919-573-2900
Operator Effective Date:	05/01/2009
Site Contact:	mark higginbotham
Site Contact Address:	328 E Sprague
Contact City,State,Zip:	Spokane, WA 99202
Site Contact Phone Number:	509-838-4471
Site Contact Email:	mark.higginbotham@ncs-coatings.com
Gen Status Code:	SQG
Monthly Generation:	True
Batch Generation:	False
One Time Generation:	False
Transport Own Waste:	False
Tranports Other Waste:	False
Recycler Onsite:	False
Transfer Facility:	False
Other Exemption:	Not reported
UW Battery Gen:	False
Used Oil Transporter:	False
Used Oil Transfer Facility:	False
Used Oil Processor:	False
Used Oil Refiner:	False
Used Oil Fuel Marketer Directs Shipments:	False
Used Oil Fuel Marketer Meets Specs:	False
Site Contact Address 2:	Not reported
SIC Code:	Not reported
CRK Number:	Not reported
Active:	Not reported
CAS Number:	Not reported
Chemical Name:	Not reported
EHS:	Not reported
EHS CAS Number:	Not reported
EHS Name:	Not reported
Name:	NATIONAL COATINGS & SUPPLIES SPOKANE
Address:	328 E SPRAGUE
City,State,Zip:	SPOKANE, WA 99202
Facility Address 2:	Not reported
Facility ID:	17500

NATIONAL COATINGS & SUPPLIES SPOKANE (Continued) **S116753508**

EPA ID:	WAH000047263
NAICS:	444120
State Waste Code Desc:	WSC2,WT01
Federal Waste Code Desc:	D001,D002
Form Comm:	Not reported
Data Year:	2015
Permit by Rule:	False
Mailing Address 2:	Not reported
Treatment by Generator:	False
Mixed Radioactive Waste:	False
Importer of Hazardous Waste:	False
Immediate Recycler:	False
Treatment/Storage/Disposal/Recycling Facility:	False
Generator of Dangerous Fuel Waste:	False
Generator Marketing to Burner:	False
Other Marketers (i.e., blender, distributor, etc.):	False
Utility Boiler Burner:	False
Industry Boiler Burner:	False
Industrial Furnace:	False
Smelter Defferal:	False
Universal Waste:	Not reported
Off-Specification:	Not reported
LN Address 2:	Not reported
Tax Reg #:	602954306
Business Type:	Paint Store
Mail Name:	National Coatings & Supplies
Mailing Address:	328 E Sprague
Mailing City,State,Zip:	Spokane, WA 99202
Legal Organization Name:	National Coatings & Supplies
Legal Organization Type:	Private
Legal Contact:	Not reported
Legal Address:	4900 Falls of Neuse Ste 150
Legal Address 2:	Not reported
Legal City,State,Zip:	Raleigh, NC 27609
Legal Phone Number:	919-573-2900
Legal Effective Date:	05/01/2009
Land Organization Name:	Industrial Inv Limt Partnership
Land Organization Type:	Private
Land Contact:	Not reported
Land Address:	130 Lakeside Ave #200
Land City,State,Zip:	Seattle, WA 98122
Land Phone Number:	206-328-1600
Operator Organization Name:	National Coatings & Supplies
Operator Organization Type:	Private
Operator:	Not reported
Operator Address:	4900 Falls of Neuse Ste 150
Operator Address 2:	Not reported
Operator City,State,Zip:	Raleigh, NC 27609
Operator Phone Number:	919-573-2900
Operator Effective Date:	05/01/2009
Site Contact:	mark higginbotham
Site Contact Address:	328 E Sprague
Contact City,State,Zip:	Spokane, WA 99202
Site Contact Phone Number:	509-838-4471
Site Contact Email:	mark.higginbotham@ncs-coatings.com
Gen Status Code:	SQG
Monthly Generation:	True

NATIONAL COATINGS & SUPPLIES SPOKANE (Continued) **S116753508**

Batch Generation:	False
One Time Generation:	False
Transport Own Waste:	False
Tranports Other Waste:	False
Recycler Onsite:	False
Transfer Facility:	False
Other Exemption:	Not reported
UW Battery Gen:	False
Used Oil Transporter:	False
Used Oil Transfer Facility:	False
Used Oil Processor:	False
Used Oil Refiner:	False
Used Oil Fuel Marketer Directs Shipments:	False
Used Oil Fuel Marketer Meets Specs:	False
Site Contact Address 2:	Not reported
SIC Code:	Not reported
CRK Number:	Not reported
Active:	Not reported
CAS Number:	Not reported
Chemical Name:	Not reported
EHS:	Not reported
EHS CAS Number:	Not reported
EHS Name:	Not reported

Name:	NATIONAL COATINGS & SUPPLIES SPOKANE
Address:	328 E SPRAGUE
City,State,Zip:	SPOKANE, WA 99202
Facility Address 2:	Not reported
Facility ID:	17500
EPA ID:	WAH000047263
NAICS:	444120
State Waste Code Desc:	WT02,WT01,WP01,WP03
Federal Waste Code Desc:	F003,F005,D001,D005,D006,D007,D008,D035
Form Comm:	Not reported
Data Year:	2014
Permit by Rule:	False
Mailing Address 2:	Not reported
Treatment by Generator:	False
Mixed Radioactive Waste:	False
Importer of Hazardous Waste:	False
Immediate Recycler:	False
Treatment/Storage/Disposal/Recycling Facility:	False
Generator of Dangerous Fuel Waste:	False
Generator Marketing to Burner:	False
Other Marketers (i.e., blender, distributor, etc.):	False
Utility Boiler Burner:	False
Industry Boiler Burner:	False
Industrial Furnace:	False
Smelter Defferal:	False
Universal Waste:	Not reported
Off-Specification:	Not reported
LN Address 2:	Not reported
Tax Reg #:	602954306
Business Type:	Paint Store
Mail Name:	National Coatings & Supplies
Mailing Address:	328 E Sprague
Mailing City,State,Zip:	Spokane, WA 99202

NATIONAL COATINGS & SUPPLIES SPOKANE (Continued) **S116753508**

Legal Organization Name:	National Coatings & Supplies
Legal Organization Type:	Private
Legal Contact:	Not reported
Legal Address:	4900 Falls of Neuse Ste 150
Legal Address 2:	Not reported
Legal City,State,Zip:	Raleigh, NC 27609
Legal Phone Number:	919-573-2900
Legal Effective Date:	05/01/2009
Land Organization Name:	Industrial Inv Limt Partnership
Land Organization Type:	Private
Land Contact:	Not reported
Land Address:	130 Lakeside Ave #200
Land City,State,Zip:	Seattle, WA 98122
Land Phone Number:	206-328-1600
Operator Organization Name:	National Coatings & Supplies
Operator Organization Type:	Private
Operator:	Not reported
Operator Address:	4900 Falls of Neuse Ste 150
Operator Address 2:	Not reported
Operator City,State,Zip:	Raleigh, NC 27609
Operator Phone Number:	919-573-2900
Operator Effective Date:	05/01/2009
Site Contact:	mark higginbotham
Site Contact Address:	328 E Sprague
Contact City,State,Zip:	Spokane, WA 99202
Site Contact Phone Number:	509-838-4471
Site Contact Email:	mark.higginbotham@ncs-coatings.com
Gen Status Code:	SQG
Monthly Generation:	False
Batch Generation:	True
One Time Generation:	False
Transport Own Waste:	False
Tranports Other Waste:	False
Recycler Onsite:	False
Transfer Facility:	False
Other Exemption:	Not reported
UW Battery Gen:	False
Used Oil Transporter:	False
Used Oil Transfer Facility:	False
Used Oil Processor:	False
Used Oil Refiner:	False
Used Oil Fuel Marketer Directs Shipments:	False
Used Oil Fuel Marketer Meets Specs:	False
Site Contact Address 2:	Not reported
SIC Code:	Not reported
CRK Number:	Not reported
Active:	Not reported
CAS Number:	Not reported
Chemical Name:	Not reported
EHS:	Not reported
EHS CAS Number:	Not reported
EHS Name:	Not reported

B6 SW < 1/8 0.035 mi. 184 ft. | **NATIONAL COATINGS & SUPPLIES SPOKANE**
328 E SPRAGUE
SPOKANE, WA 99202 | **RCRA-VSQG** | **1017789694**
WAH000047263

Site 2 of 3 in cluster B

Relative: Higher

Actual: 1940 ft.

RCRA-VSQG:

Date Form Received by Agency:	2019-03-05 00:00:00.0
Handler Name:	NATIONAL COATINGS & SUPPLIES SPOKANE
Handler Address:	328 E SPRAGUE
Handler City,State,Zip:	SPOKANE, WA 99202
EPA ID:	WAH000047263
Contact Name:	BRYAN JOHNSON
Contact Address:	4900 FALLS OF NEUSE STE 150
Contact City,State,Zip:	RALEIGH, NC 27609
Contact Telephone:	919-573-2900
Contact Fax:	Not reported
Contact Email:	BRYAN.JOHNSON@NCS-COATINGS.COM
Contact Title:	Not reported
EPA Region:	10
Land Type:	Private
Federal Waste Generator Description:	Conditionally Exempt Small Quantity Generator
Non-Notifier:	Not reported
Biennial Report Cycle:	Not reported
Accessibility:	Not reported
Active Site Indicator:	Handler Activities
State District Owner:	WA
State District:	ERO
Mailing Address:	328 E SPRAGUE
Mailing City,State,Zip:	SPOKANE, WA 99202
Owner Name:	NATIONAL COATINGS SUPPLIES
Owner Type:	Private
Operator Name:	NATIONAL COATINGS SUPPLIES
Operator Type:	Private
Short-Term Generator Activity:	No
Importer Activity:	No
Mixed Waste Generator:	No
Transporter Activity:	No
Transfer Facility Activity:	No
Recycler Activity with Storage:	No
Small Quantity On-Site Burner Exemption:	No
Smelting Melting and Refining Furnace Exemption:	No
Underground Injection Control:	No
Off-Site Waste Receipt:	No
Universal Waste Indicator:	No
Universal Waste Destination Facility:	No
Federal Universal Waste:	No
Active Site Fed-Reg Treatment Storage and Disposal Facility:	Not reported
Active Site Converter Treatment storage and Disposal Facility:	Not reported
Active Site State-Reg Treatment Storage and Disposal Facility:	Not reported
Active Site State-Reg Handler:	---
Federal Facility Indicator:	Not reported
Hazardous Secondary Material Indicator:	NN
Sub-Part K Indicator:	Not reported
Commercial TSD Indicator:	No
Treatment Storage and Disposal Type:	Not reported
2018 GPRA Permit Baseline:	Not on the Baseline
2018 GPRA Renewals Baseline:	Not on the Baseline
Permit Renewals Workload Universe:	Not reported

NATIONAL COATINGS & SUPPLIES SPOKANE (Continued) **1017789694**

Permit Workload Universe:	Not reported
Permit Progress Universe:	Not reported
Post-Closure Workload Universe:	Not reported
Closure Workload Universe:	Not reported
202 GPRA Corrective Action Baseline:	No
Corrective Action Workload Universe:	No
Subject to Corrective Action Universe:	No
Non-TSDFs Where RCRA CA has Been Imposed Universe:	No
TSDFs Potentially Subject to CA Under 3004 (u)/(v) Universe:	No
TSDFs Only Subject to CA under Discretionary Auth Universe:	No
Corrective Action Priority Ranking:	No NCAPS ranking
Environmental Control Indicator:	No
Institutional Control Indicator:	No
Human Exposure Controls Indicator:	N/A
Groundwater Controls Indicator:	N/A
Operating TSDF Universe:	Not reported
Full Enforcement Universe:	Not reported
Significant Non-Complier Universe:	No
Unaddressed Significant Non-Complier Universe:	No
Addressed Significant Non-Complier Universe:	No
Significant Non-Complier With a Compliance Schedule Universe:	No
Financial Assurance Required:	Not reported
Handler Date of Last Change:	2019-04-12 19:21:20.0
Recognized Trader-Importer:	No
Recognized Trader-Exporter:	No
Importer of Spent Lead Acid Batteries:	No
Exporter of Spent Lead Acid Batteries:	No
Recycler Activity Without Storage:	No
Manifest Broker:	No
Sub-Part P Indicator:	Not reported

Hazardous Waste Summary:

Waste Code:	D001
Waste Description:	IGNITABLE WASTE
Waste Code:	D002
Waste Description:	CORROSIVE WASTE
Waste Code:	D003
Waste Description:	REACTIVE WASTE
Waste Code:	D005
Waste Description:	BARIUM
Waste Code:	D006
Waste Description:	CADMIUM
Waste Code:	D007
Waste Description:	CHROMIUM
Waste Code:	D008
Waste Description:	LEAD
Waste Code:	D035
Waste Description:	METHYL ETHYL KETONE

NATIONAL COATINGS & SUPPLIES SPOKANE (Continued) **1017789694**

Waste Code: F003
Waste Description: THE FOLLOWING SPENT NONHALOGENATED SOLVENTS: XYLENE, ACETONE, ETHYL ACETATE, ETHYL BENZENE, ETHYL ETHER, METHYL ISOBUTYL KETONE, N-BUTYL ALCOHOL, CYCLOHEXANONE, AND METHANOL; ALL SPENT SOLVENT MIXTURES/BLENDS CONTAINING, BEFORE USE, ONLY THE ABOVE SPENT NONHALOGENATED SOLVENTS; AND ALL SPENT SOLVENT MIXTURES/BLENDS CONTAINING, BEFORE USE, ONE OR MORE OF THE ABOVE NONHALOGENATED SOLVENTS, AND A TOTAL OF TEN PERCENT OR MORE (BY VOLUME) OF ONE OR MORE OF THOSE SOLVENTS LISTED IN F001, F002, F004, AND F005; AND STILL BOTTOMS FROM THE RECOVERY OF THESE SPENT SOLVENTS AND SPENT SOLVENT MIXTURES.

Waste Code: F005
Waste Description: THE FOLLOWING SPENT NONHALOGENATED SOLVENTS: TOLUENE, METHYL ETHYL KETONE, CARBON DISULFIDE, ISOBUTANOL, PYRIDINE, BENZENE, 2-ETHOXYETHANOL, AND 2-NITROPROPANE; ALL SPENT SOLVENT MIXTURES/BLENDS CONTAINING, BEFORE USE, A TOTAL OF TEN PERCENT OR MORE (BY VOLUME) OF ONE OR MORE OF THE ABOVE NONHALOGENATED SOLVENTS OR THOSE SOLVENTS LISTED IN F001, F002, OR F004; AND STILL BOTTOMS FROM THE RECOVERY OF THESE SPENT SOLVENTS AND SPENT SOLVENT MIXTURES.

Handler - Owner Operator:

Owner/Operator Indicator:	Owner
Owner/Operator Name:	NATIONAL COATINGS SUPPLIES
Legal Status:	Private
Date Became Current:	2009-05-01 00:00:00.
Date Ended Current:	Not reported
Owner/Operator Address:	4900 FALLS OF NEUSE STE 150
Owner/Operator City,State,Zip:	RALEIGH, NC 27609
Owner/Operator Telephone:	919-573-2900
Owner/Operator Telephone Ext:	Not reported
Owner/Operator Fax:	Not reported
Owner/Operator Email:	Not reported

Owner/Operator Indicator:	Owner
Owner/Operator Name:	NATIONAL COATINGS SUPPLIES
Legal Status:	Private
Date Became Current:	2009-05-01 00:00:00.
Date Ended Current:	Not reported
Owner/Operator Address:	4900 FALLS OF NEUSE STE 150
Owner/Operator City,State,Zip:	RALEIGH, NC 27609
Owner/Operator Telephone:	919-573-2900
Owner/Operator Telephone Ext:	Not reported
Owner/Operator Fax:	Not reported
Owner/Operator Email:	Not reported

Owner/Operator Indicator:	Owner
Owner/Operator Name:	INDUSTRIAL INV LIMT PARTNERSHIP
Legal Status:	Private
Date Became Current:	Not reported
Date Ended Current:	Not reported
Owner/Operator Address:	130 LAKESIDE AVE #200
Owner/Operator City,State,Zip:	SEATTLE, WA 98122
Owner/Operator Telephone:	206-328-1600
Owner/Operator Telephone Ext:	Not reported
Owner/Operator Fax:	Not reported
Owner/Operator Email:	Not reported

NATIONAL COATINGS & SUPPLIES SPOKANE (Continued) **1017789694**

Owner/Operator Indicator:	Owner
Owner/Operator Name:	INDUSTRIAL INV LIMT PARTNERSHIP
Legal Status:	Private
Date Became Current:	2017-12-31 00:00:00.
Date Ended Current:	Not reported
Owner/Operator Address:	130 LAKESIDE AVE #200
Owner/Operator City,State,Zip:	SEATTLE, WA 98122
Owner/Operator Telephone:	206-328-1600
Owner/Operator Telephone Ext:	Not reported
Owner/Operator Fax:	Not reported
Owner/Operator Email:	Not reported

Owner/Operator Indicator:	Owner
Owner/Operator Name:	INDUSTRIAL INV LIMT PARTNERSHIP
Legal Status:	Private
Date Became Current:	Not reported
Date Ended Current:	Not reported
Owner/Operator Address:	130 LAKESIDE AVE #200
Owner/Operator City,State,Zip:	SEATTLE, WA 98122
Owner/Operator Telephone:	206-328-1600
Owner/Operator Telephone Ext:	Not reported
Owner/Operator Fax:	Not reported
Owner/Operator Email:	Not reported

Owner/Operator Indicator:	Operator
Owner/Operator Name:	NATIONAL COATINGS & SUPPLIES
Legal Status:	Private
Date Became Current:	Not reported
Date Ended Current:	Not reported
Owner/Operator Address:	4900 FALLS OF NEUSE STE 150
Owner/Operator City,State,Zip:	RALEIGH, NC 27609
Owner/Operator Telephone:	919-573-2900
Owner/Operator Telephone Ext:	Not reported
Owner/Operator Fax:	Not reported
Owner/Operator Email:	Not reported

Owner/Operator Indicator:	Owner
Owner/Operator Name:	INDUSTRIAL INV LIMT PARTNERSHIP
Legal Status:	Private
Date Became Current:	Not reported
Date Ended Current:	Not reported
Owner/Operator Address:	130 LAKESIDE AVE #200
Owner/Operator City,State,Zip:	SEATTLE, WA 98122
Owner/Operator Telephone:	206-328-1600
Owner/Operator Telephone Ext:	Not reported
Owner/Operator Fax:	Not reported
Owner/Operator Email:	Not reported

Owner/Operator Indicator:	Operator
Owner/Operator Name:	NATIONAL COATINGS SUPPLIES
Legal Status:	Private
Date Became Current:	Not reported
Date Ended Current:	Not reported
Owner/Operator Address:	4900 FALLS OF NEUSE STE 150
Owner/Operator City,State,Zip:	RALEIGH, NC 27609
Owner/Operator Telephone:	919-573-2900
Owner/Operator Telephone Ext:	Not reported

NATIONAL COATINGS & SUPPLIES SPOKANE (Continued) **1017789694**

Owner/Operator Fax:	Not reported
Owner/Operator Email:	Not reported
Owner/Operator Indicator:	Owner
Owner/Operator Name:	NATIONAL COATINGS SUPPLIES
Legal Status:	Private
Date Became Current:	2009-05-01 00:00:00.
Date Ended Current:	Not reported
Owner/Operator Address:	4900 FALLS OF NEUSE STE 150
Owner/Operator City,State,Zip:	RALEIGH, NC 27609
Owner/Operator Telephone:	919-573-2900
Owner/Operator Telephone Ext:	Not reported
Owner/Operator Fax:	Not reported
Owner/Operator Email:	Not reported
Owner/Operator Indicator:	Owner
Owner/Operator Name:	INDUSTRIAL INV LIMT PARTNERSHIP
Legal Status:	Private
Date Became Current:	Not reported
Date Ended Current:	Not reported
Owner/Operator Address:	130 LAKESIDE AVE #200
Owner/Operator City,State,Zip:	SEATTLE, WA 98122
Owner/Operator Telephone:	206-328-1600
Owner/Operator Telephone Ext:	Not reported
Owner/Operator Fax:	Not reported
Owner/Operator Email:	Not reported
Owner/Operator Indicator:	Operator
Owner/Operator Name:	NATIONAL COATINGS SUPPLIES
Legal Status:	Private
Date Became Current:	Not reported
Date Ended Current:	Not reported
Owner/Operator Address:	4900 FALLS OF NEUSE STE 150
Owner/Operator City,State,Zip:	RALEIGH, NC 27609
Owner/Operator Telephone:	919-573-2900
Owner/Operator Telephone Ext:	Not reported
Owner/Operator Fax:	Not reported
Owner/Operator Email:	Not reported
Owner/Operator Indicator:	Operator
Owner/Operator Name:	NATIONAL COATINGS SUPPLIES
Legal Status:	Private
Date Became Current:	2009-05-01 00:00:00.
Date Ended Current:	Not reported
Owner/Operator Address:	4900 FALLS OF NEUSE STE 150
Owner/Operator City,State,Zip:	RALEIGH, NC 27609
Owner/Operator Telephone:	919-573-2900
Owner/Operator Telephone Ext:	Not reported
Owner/Operator Fax:	Not reported
Owner/Operator Email:	Not reported
Owner/Operator Indicator:	Owner
Owner/Operator Name:	INDUSTRIAL INV LIMT PARTNERSHIP
Legal Status:	Private
Date Became Current:	Not reported
Date Ended Current:	Not reported
Owner/Operator Address:	130 LAKESIDE AVE #200

NATIONAL COATINGS & SUPPLIES SPOKANE (Continued) **1017789694**

Owner/Operator City,State,Zip:	SEATTLE, WA 98122
Owner/Operator Telephone:	206-328-1600
Owner/Operator Telephone Ext:	Not reported
Owner/Operator Fax:	Not reported
Owner/Operator Email:	Not reported
Owner/Operator Indicator:	Operator
Owner/Operator Name:	NATIONAL COATINGS & SUPPLIES
Legal Status:	Private
Date Became Current:	Not reported
Date Ended Current:	Not reported
Owner/Operator Address:	4900 FALLS OF NEUSE STE 150
Owner/Operator City,State,Zip:	RALEIGH, NC 27609
Owner/Operator Telephone:	919-573-2900
Owner/Operator Telephone Ext:	Not reported
Owner/Operator Fax:	Not reported
Owner/Operator Email:	Not reported
Owner/Operator Indicator:	Operator
Owner/Operator Name:	NATIONAL COATINGS SUPPLIES
Legal Status:	Private
Date Became Current:	Not reported
Date Ended Current:	Not reported
Owner/Operator Address:	4900 FALLS OF NEUSE STE 150
Owner/Operator City,State,Zip:	RALEIGH, NC 27609
Owner/Operator Telephone:	919-573-2900
Owner/Operator Telephone Ext:	Not reported
Owner/Operator Fax:	Not reported
Owner/Operator Email:	Not reported
Owner/Operator Indicator:	Operator
Owner/Operator Name:	NATIONAL COATINGS SUPPLIES
Legal Status:	Private
Date Became Current:	Not reported
Date Ended Current:	Not reported
Owner/Operator Address:	4900 FALLS OF NEUSE STE 150
Owner/Operator City,State,Zip:	RALEIGH, NC 27609
Owner/Operator Telephone:	919-573-2900
Owner/Operator Telephone Ext:	Not reported
Owner/Operator Fax:	Not reported
Owner/Operator Email:	Not reported
Owner/Operator Indicator:	Owner
Owner/Operator Name:	NATIONAL COATINGS SUPPLIES
Legal Status:	Private
Date Became Current:	2009-05-01 00:00:00.
Date Ended Current:	Not reported
Owner/Operator Address:	4900 FALLS OF NEUSE STE 150
Owner/Operator City,State,Zip:	RALEIGH, NC 27609
Owner/Operator Telephone:	919-573-2900
Owner/Operator Telephone Ext:	Not reported
Owner/Operator Fax:	Not reported
Owner/Operator Email:	Not reported
Owner/Operator Indicator:	Owner
Owner/Operator Name:	INDUSTRIAL INV LIMT PARTNERSHIP
Legal Status:	Private

NATIONAL COATINGS & SUPPLIES SPOKANE (Continued) **1017789694**

Date Became Current:	Not reported
Date Ended Current:	Not reported
Owner/Operator Address:	130 LAKESIDE AVE #200
Owner/Operator City,State,Zip:	SEATTLE, WA 98122
Owner/Operator Telephone:	206-328-1600
Owner/Operator Telephone Ext:	Not reported
Owner/Operator Fax:	Not reported
Owner/Operator Email:	Not reported

Owner/Operator Indicator:	Owner
Owner/Operator Name:	NATIONAL COATINGS SUPPLIES
Legal Status:	Private
Date Became Current:	2009-05-01 00:00:00.
Date Ended Current:	Not reported
Owner/Operator Address:	4900 FALLS OF NEUSE STE 150
Owner/Operator City,State,Zip:	RALEIGH, NC 27609
Owner/Operator Telephone:	919-573-2900
Owner/Operator Telephone Ext:	Not reported
Owner/Operator Fax:	Not reported
Owner/Operator Email:	Not reported

Historic Generators:

Receive Date:	2015-03-23 00:00:00.0
Handler Name:	NATIONAL COATINGS & SUPPLIES SPOKANE
Federal Waste Generator Description:	Conditionally Exempt Small Quantity Generator
State District Owner:	WA
Large Quantity Handler of Universal Waste:	No
Recognized Trader Importer:	No
Recognized Trader Exporter:	No
Spent Lead Acid Battery Importer:	No
Spent Lead Acid Battery Exporter:	No
Current Record:	No
Non Storage Recycler Activity:	Not reported
Electronic Manifest Broker:	Not reported

Receive Date:	2014-08-05 00:00:00.0
Handler Name:	NATIONAL COATINGS & SUPPLIES SPOKANE
Federal Waste Generator Description:	Conditionally Exempt Small Quantity Generator
State District Owner:	Not reported
Large Quantity Handler of Universal Waste:	No
Recognized Trader Importer:	No
Recognized Trader Exporter:	No
Spent Lead Acid Battery Importer:	No
Spent Lead Acid Battery Exporter:	No
Current Record:	No
Non Storage Recycler Activity:	Not reported
Electronic Manifest Broker:	Not reported

Receive Date:	2015-03-23 00:00:00.0
Handler Name:	NATIONAL COATINGS & SUPPLIES SPOKANE
Federal Waste Generator Description:	Conditionally Exempt Small Quantity Generator
State District Owner:	WA
Large Quantity Handler of Universal Waste:	No
Recognized Trader Importer:	No
Recognized Trader Exporter:	No
Spent Lead Acid Battery Importer:	No
Spent Lead Acid Battery Exporter:	No

NATIONAL COATINGS & SUPPLIES SPOKANE (Continued) **1017789694**

Current Record: No
Non Storage Recycler Activity: Not reported
Electronic Manifest Broker: Not reported

Receive Date: 2016-01-11 00:00:00.0
Handler Name: NATIONAL COATINGS & SUPPLIES SPOKANE
Federal Waste Generator Description: Conditionally Exempt Small Quantity Generator
State District Owner: WA
Large Quantity Handler of Universal Waste: No
Recognized Trader Importer: No
Recognized Trader Exporter: No
Spent Lead Acid Battery Importer: No
Spent Lead Acid Battery Exporter: No
Current Record: No
Non Storage Recycler Activity: Not reported
Electronic Manifest Broker: Not reported

Receive Date: 2017-01-05 00:00:00.0
Handler Name: NATIONAL COATINGS & SUPPLIES SPOKANE
Federal Waste Generator Description: Conditionally Exempt Small Quantity Generator
State District Owner: WA
Large Quantity Handler of Universal Waste: No
Recognized Trader Importer: No
Recognized Trader Exporter: No
Spent Lead Acid Battery Importer: No
Spent Lead Acid Battery Exporter: No
Current Record: No
Non Storage Recycler Activity: Not reported
Electronic Manifest Broker: Not reported

Receive Date: 2018-01-08 00:00:00.0
Handler Name: NATIONAL COATINGS & SUPPLIES SPOKANE
Federal Waste Generator Description: Conditionally Exempt Small Quantity Generator
State District Owner: WA
Large Quantity Handler of Universal Waste: No
Recognized Trader Importer: No
Recognized Trader Exporter: No
Spent Lead Acid Battery Importer: No
Spent Lead Acid Battery Exporter: No
Current Record: No
Non Storage Recycler Activity: Not reported
Electronic Manifest Broker: Not reported

Receive Date: 2019-03-05 00:00:00.0
Handler Name: NATIONAL COATINGS & SUPPLIES SPOKANE
Federal Waste Generator Description: Conditionally Exempt Small Quantity Generator
State District Owner: WA
Large Quantity Handler of Universal Waste: No
Recognized Trader Importer: No
Recognized Trader Exporter: No
Spent Lead Acid Battery Importer: No
Spent Lead Acid Battery Exporter: No
Current Record: Yes
Non Storage Recycler Activity: Not reported
Electronic Manifest Broker: Not reported

NATIONAL COATINGS & SUPPLIES SPOKANE (Continued) **1017789694**

List of NAICS Codes and Descriptions:
NAICS Code: 444120
NAICS Description: PAINT AND WALLPAPER STORES

Facility Has Received Notices of Violation:
Found Violation: Yes
Agency Which Determined Violation: State
Violation Short Description: State Statute or Regulation
Date Violation was Determined: 2015-09-17 00:00:00.0
Actual Return to Compliance Date: 2016-02-02 00:00:00.0
Return to Compliance Qualifier: Documented
Violation Responsible Agency: State
Scheduled Compliance Date: 2016-02-22 00:00:00.0
Enforcement Identifier: 001
Date of Enforcement Action: 2016-01-21 00:00:00.0
Enforcement Responsible Agency: State
Enforcement Docket Number: Not reported
Enforcement Attorney: Not reported
Corrective Action Component: No
Appeal Initiated Date: Not reported
Appeal Resolution Date: Not reported
Disposition Status Date: Not reported
Disposition Status: Not reported
Disposition Status Description: Not reported
Consent/Final Order Sequence Number:Not reported
Consent/Final Order Respondent Name: Not reported
Consent/Final Order Lead Agency: Not reported
Enforcement Type: WRITTEN INFORMAL
Enforcement Responsible Person: WAGDF
Enforcement Responsible Sub-Organization: ER
SEP Sequence Number: Not reported
SEP Expenditure Amount: Not reported
SEP Scheduled Completion Date: Not reported
SEP Actual Date: Not reported
SEP Defaulted Date: Not reported
SEP Type: Not reported
SEP Type Description: Not reported
Proposed Amount: Not reported
Final Monetary Amount: Not reported
Paid Amount: Not reported
Final Count: Not reported
Final Amount: Not reported

Found Violation: Yes
Agency Which Determined Violation: State
Violation Short Description: Listing - General
Date Violation was Determined: 2015-09-17 00:00:00.0
Actual Return to Compliance Date: 2016-02-02 00:00:00.0
Return to Compliance Qualifier: Documented
Violation Responsible Agency: State
Scheduled Compliance Date: 2016-02-22 00:00:00.0
Enforcement Identifier: 001
Date of Enforcement Action: 2016-01-21 00:00:00.0
Enforcement Responsible Agency: State
Enforcement Docket Number: Not reported
Enforcement Attorney: Not reported

NATIONAL COATINGS & SUPPLIES SPOKANE (Continued) **1017789694**

Corrective Action Component: No
Appeal Initiated Date: Not reported
Appeal Resolution Date: Not reported
Disposition Status Date: Not reported
Disposition Status: Not reported
Disposition Status Description: Not reported
Consent/Final Order Sequence Number:Not reported
Consent/Final Order Respondent Name: Not reported
Consent/Final Order Lead Agency: Not reported
Enforcement Type: WRITTEN INFORMAL
Enforcement Responsible Person: WAGDF
Enforcement Responsible Sub-Organization: ER
SEP Sequence Number: Not reported
SEP Expenditure Amount: Not reported
SEP Scheduled Completion Date: Not reported
SEP Actual Date: Not reported
SEP Defaulted Date: Not reported
SEP Type: Not reported
SEP Type Description: Not reported
Proposed Amount: Not reported
Final Monetary Amount: Not reported
Paid Amount: Not reported
Final Count: Not reported
Final Amount: Not reported

Found Violation: Yes
Agency Which Determined Violation: State
Violation Short Description: Listing - General
Date Violation was Determined: 2015-09-17 00:00:00.0
Actual Return to Compliance Date: 2016-02-02 00:00:00.0
Return to Compliance Qualifier: Documented
Violation Responsible Agency: State
Scheduled Compliance Date: 2016-02-22 00:00:00.0
Enforcement Identifier: 001
Date of Enforcement Action: 2016-01-21 00:00:00.0
Enforcement Responsible Agency: State
Enforcement Docket Number: Not reported
Enforcement Attorney: Not reported
Corrective Action Component: No
Appeal Initiated Date: Not reported
Appeal Resolution Date: Not reported
Disposition Status Date: Not reported
Disposition Status: Not reported
Disposition Status Description: Not reported
Consent/Final Order Sequence Number:Not reported
Consent/Final Order Respondent Name: Not reported
Consent/Final Order Lead Agency: Not reported
Enforcement Type: WRITTEN INFORMAL
Enforcement Responsible Person: WAGDF
Enforcement Responsible Sub-Organization: ER
SEP Sequence Number: Not reported
SEP Expenditure Amount: Not reported
SEP Scheduled Completion Date: Not reported
SEP Actual Date: Not reported
SEP Defaulted Date: Not reported
SEP Type: Not reported
SEP Type Description: Not reported

NATIONAL COATINGS & SUPPLIES SPOKANE (Continued) **1017789694**

Proposed Amount:	Not reported
Final Monetary Amount:	Not reported
Paid Amount:	Not reported
Final Count:	Not reported
Final Amount:	Not reported

Evaluation Action Summary:

Evaluation Date:	2015-09-17 00:00:00.0
Evaluation Responsible Agency:	State
Found Violation:	Yes
Evaluation Type Description:	COMPLIANCE EVALUATION INSPECTION ON-SITE
Evaluation Responsible Person Identifier:	WAGDF
Evaluation Responsible Sub-Organization:	ER
Actual Return to Compliance Date:	2016-02-02 00:00:00.0
Scheduled Compliance Date:	2016-02-22 00:00:00.0
Date of Request:	Not reported
Date Response Received:	Not reported
Request Agency:	Not reported
Former Citation:	Not reported

Evaluation Date:	2015-09-17 00:00:00.0
Evaluation Responsible Agency:	State
Found Violation:	Yes
Evaluation Type Description:	COMPLIANCE EVALUATION INSPECTION ON-SITE
Evaluation Responsible Person Identifier:	WAGDF
Evaluation Responsible Sub-Organization:	ER
Actual Return to Compliance Date:	2016-02-02 00:00:00.0
Scheduled Compliance Date:	2016-02-22 00:00:00.0
Date of Request:	Not reported
Date Response Received:	Not reported
Request Agency:	Not reported
Former Citation:	Not reported

Evaluation Date:	2015-09-17 00:00:00.0
Evaluation Responsible Agency:	State
Found Violation:	Yes
Evaluation Type Description:	COMPLIANCE EVALUATION INSPECTION ON-SITE
Evaluation Responsible Person Identifier:	WAGDF
Evaluation Responsible Sub-Organization:	ER
Actual Return to Compliance Date:	2016-02-02 00:00:00.0
Scheduled Compliance Date:	2016-02-22 00:00:00.0
Date of Request:	Not reported
Date Response Received:	Not reported
Request Agency:	Not reported
Former Citation:	Not reported

C7 **S LANDING LOT C** **WA ALLSITES** **S127000721**
ENE **502 E RIVERSIDE AVE** **N/A**
< 1/8 **SPOKANE, WA 99202**
0.047 mi.
246 ft. **Site 1 of 3 in cluster C**

Relative: Higher

Actual: 1934 ft.

ALLSITES:

Name:	S LANDING LOT C
Facility Id:	38896

A8 East < 1/8 0.047 mi. 247 ft. | **CARBURETOR IGNITION**
433 E SPRAGUE AVE
SPOKANE, WA 99202
Site 3 of 7 in cluster A | **WA ALLSITES**
WA CSCSL NFA
RCRA NonGen / NLR
WA ASBESTOS | **1000891780**
WA0000137539

Relative: Higher
Actual: 1938 ft.

ALLSITES:

Name:	CARBURETOR IGNITION
Facility Id:	732

Interaction:	1585
Interaction 1:	I
Interaction 2:	VOLCLNST
Ecology Program:	TOXICS
Program Data:	ISIS
Facility Alt.:	Carburetor Ignition
Program ID:	Not reported
Date Interaction:	1996-04-16 00:00:00
Date Interaction 3:	Voluntary Cleanup Sites
Latitude:	47.657415387999997
Longitude:	-117.403488751

Interaction:	1586
Interaction 1:	I
Interaction 2:	HWG
Ecology Program:	HAZWASTE
Program Data:	TURBOWASTE
Facility Alt.:	Not reported
Program ID:	WA0000137539
Date Interaction:	1994-03-07 00:00:00
Date Interaction 3:	Hazardous Waste Generator
Latitude:	47.657415387999997
Longitude:	-117.403488751

Interaction:	1587
Interaction 1:	A
Interaction 2:	RSVP
Ecology Program:	HAZWASTE
Program Data:	RSVP
Facility Alt.:	Nowlans Carburetor & Ignition
Program ID:	Not reported
Date Interaction:	2003-04-02 00:00:00
Date Interaction 3:	Revised Site Visit Progra
Latitude:	47.657415387999997
Longitude:	-117.403488751

CSCSL NFA:

Name:	CARBURETOR IGNITION
Address:	433 E SPRAGUE AVE
City,State,Zip:	SPOKANE, WA 99202
Facility/Site Id:	732
CS Id:	22
NFA Date:	08/26/2003
Alternate Site Names:	A1 AUTO WRECKING,Nowlans Carburetor & Ignition
NFA Reason:	NFA-Voluntary Cleanup Program Review
Site Status:	NFA

CARBURETOR IGNITION (Continued) **1000891780**

Region:	Eastern
Contaminant Name:	Metals Priority Pollutants
Ground Water:	Not reported
Surface Water:	Not reported
Soil:	Remediated
Sediment:	Not reported
Air:	Not reported
Bedrock:	Not reported
Latitude:	47.65742154
Longitude:	-117.4035028

Name:	CARBURETOR IGNITION
Address:	433 E SPRAGUE AVE
City,State,Zip:	SPOKANE, WA 99202
Facility/Site Id:	732
CS Id:	22
NFA Date:	08/26/2003
Alternate Site Names:	A1 AUTO WRECKING,Nowlans Carburetor & Ignition
NFA Reason:	NFA-Voluntary Cleanup Program Review
Site Status:	NFA
Region:	Eastern
Contaminant Name:	Petroleum Products-Unspecified
Ground Water:	Not reported
Surface Water:	Not reported
Soil:	Remediated
Sediment:	Not reported
Air:	Not reported
Bedrock:	Not reported
Latitude:	47.65742154
Longitude:	-117.4035028

RCRA NonGen / NLR:

Date Form Received by Agency:	2003-07-24 00:00:00.0
Handler Name:	CARBURETOR IGNITION
Handler Address:	433 E SPRAGUE AVE
Handler City,State,Zip:	SPOKANE, WA 99202
EPA ID:	WA0000137539
Contact Name:	WISH NOLAN
Contact Address:	433 E SPRAGUE AVE
Contact City,State,Zip:	SPOKANE, WA 99202
Contact Telephone:	509-624-8524
Contact Fax:	Not reported
Contact Email:	Not reported
Contact Title:	Not reported
EPA Region:	10
Land Type:	Private
Federal Waste Generator Description:	Not a generator, verified
Non-Notifier:	Not reported
Biennial Report Cycle:	Not reported
Accessibility:	Not reported
Active Site Indicator:	Not reported
State District Owner:	WA
State District:	ERO
Mailing Address:	433 E SPRAGUE AVE
Mailing City,State,Zip:	SPOKANE, WA 99202
Owner Name:	CARBURATOR IGNITION
Owner Type:	Private

CARBURETOR IGNITION (Continued) **1000891780**

Operator Name:	NOLAN, WISH
Operator Type:	Private
Short-Term Generator Activity:	No
Importer Activity:	No
Mixed Waste Generator:	No
Transporter Activity:	No
Transfer Facility Activity:	No
Recycler Activity with Storage:	No
Small Quantity On-Site Burner Exemption:	No
Smelting Melting and Refining Furnace Exemption:	No
Underground Injection Control:	No
Off-Site Waste Receipt:	No
Universal Waste Indicator:	No
Universal Waste Destination Facility:	No
Federal Universal Waste:	No
Active Site Fed-Reg Treatment Storage and Disposal Facility:	Not reported
Active Site Converter Treatment storage and Disposal Facility:	Not reported
Active Site State-Reg Treatment Storage and Disposal Facility:	Not reported
Active Site State-Reg Handler:	---
Federal Facility Indicator:	Not reported
Hazardous Secondary Material Indicator:	NN
Sub-Part K Indicator:	Not reported
Commercial TSD Indicator:	No
Treatment Storage and Disposal Type:	Not reported
2018 GPRA Permit Baseline:	Not on the Baseline
2018 GPRA Renewals Baseline:	Not on the Baseline
Permit Renewals Workload Universe:	Not reported
Permit Workload Universe:	Not reported
Permit Progress Universe:	Not reported
Post-Closure Workload Universe:	Not reported
Closure Workload Universe:	Not reported
202 GPRA Corrective Action Baseline:	No
Corrective Action Workload Universe:	No
Subject to Corrective Action Universe:	No
Non-TSDFs Where RCRA CA has Been Imposed Universe:	No
TSDFs Potentially Subject to CA Under 3004 (u)/(v) Universe:	No
TSDFs Only Subject to CA under Discretionary Auth Universe:	No
Corrective Action Priority Ranking:	No NCAPS ranking
Environmental Control Indicator:	No
Institutional Control Indicator:	No
Human Exposure Controls Indicator:	N/A
Groundwater Controls Indicator:	N/A
Operating TSDF Universe:	Not reported
Full Enforcement Universe:	Not reported
Significant Non-Complier Universe:	No
Unaddressed Significant Non-Complier Universe:	No
Addressed Significant Non-Complier Universe:	No
Significant Non-Complier With a Compliance Schedule Universe:	No
Financial Assurance Required:	Not reported
Handler Date of Last Change:	2018-05-08 19:07:20.0
Recognized Trader-Importer:	No
Recognized Trader-Exporter:	No
Importer of Spent Lead Acid Batteries:	No
Exporter of Spent Lead Acid Batteries:	No
Recycler Activity Without Storage:	No
Manifest Broker:	No
Sub-Part P Indicator:	Not reported

CARBURETOR IGNITION (Continued) **1000891780**

Handler - Owner Operator:

Owner/Operator Indicator:	Operator
Owner/Operator Name:	CARBURATOR IGNITION
Legal Status:	Private
Date Became Current:	Not reported
Date Ended Current:	Not reported
Owner/Operator Address:	433 E SPRAGUE AVE
Owner/Operator City,State,Zip:	SPOKANE, WA 99202
Owner/Operator Telephone:	000-000-0000
Owner/Operator Telephone Ext:	Not reported
Owner/Operator Fax:	Not reported
Owner/Operator Email:	Not reported

Owner/Operator Indicator:	Owner
Owner/Operator Name:	CARBURETOR IGNITION
Legal Status:	Private
Date Became Current:	Not reported
Date Ended Current:	Not reported
Owner/Operator Address:	433 E SPRAGUE AVE
Owner/Operator City,State,Zip:	SPOKANE, WA 99202
Owner/Operator Telephone:	000-000-0000
Owner/Operator Telephone Ext:	Not reported
Owner/Operator Fax:	Not reported
Owner/Operator Email:	Not reported

Owner/Operator Indicator:	Owner
Owner/Operator Name:	CARBURETOR IGNITION
Legal Status:	Private
Date Became Current:	Not reported
Date Ended Current:	Not reported
Owner/Operator Address:	433 E SPRAGUE AVE
Owner/Operator City,State,Zip:	SPOKANE, WA 99202
Owner/Operator Telephone:	000-000-0000
Owner/Operator Telephone Ext:	Not reported
Owner/Operator Fax:	Not reported
Owner/Operator Email:	Not reported

Owner/Operator Indicator:	Operator
Owner/Operator Name:	CARBURETOR IGNITION
Legal Status:	Private
Date Became Current:	Not reported
Date Ended Current:	Not reported
Owner/Operator Address:	433 E SPRAGUE AVE
Owner/Operator City,State,Zip:	SPOKANE, WA 99202
Owner/Operator Telephone:	000-000-0000
Owner/Operator Telephone Ext:	Not reported
Owner/Operator Fax:	Not reported
Owner/Operator Email:	Not reported

Owner/Operator Indicator:	Owner
Owner/Operator Name:	CARBURATOR IGNITION
Legal Status:	Private
Date Became Current:	2000-08-16 00:00:00.
Date Ended Current:	Not reported
Owner/Operator Address:	433 E SPRAGUE AVE
Owner/Operator City,State,Zip:	SPOKANE, WA 99202
Owner/Operator Telephone:	000-000-0000

CARBURETOR IGNITION (Continued) **1000891780**

Owner/Operator Telephone Ext:	Not reported
Owner/Operator Fax:	Not reported
Owner/Operator Email:	Not reported
Owner/Operator Indicator:	Operator
Owner/Operator Name:	NOLAN, WISH
Legal Status:	Private
Date Became Current:	Not reported
Date Ended Current:	Not reported
Owner/Operator Address:	433 E SPRAGUE AVE
Owner/Operator City,State,Zip:	SPOKANE, WA 99202
Owner/Operator Telephone:	509-624-8524
Owner/Operator Telephone Ext:	Not reported
Owner/Operator Fax:	Not reported
Owner/Operator Email:	Not reported
Owner/Operator Indicator:	Operator
Owner/Operator Name:	NOLAN, WISH
Legal Status:	Private
Date Became Current:	Not reported
Date Ended Current:	Not reported
Owner/Operator Address:	433 E SPRAGUE AVE
Owner/Operator City,State,Zip:	SPOKANE, WA 99202
Owner/Operator Telephone:	509-624-8524
Owner/Operator Telephone Ext:	Not reported
Owner/Operator Fax:	Not reported
Owner/Operator Email:	Not reported
Owner/Operator Indicator:	Operator
Owner/Operator Name:	NOLAN, WISH
Legal Status:	Private
Date Became Current:	Not reported
Date Ended Current:	Not reported
Owner/Operator Address:	433 E SPRAGUE AVE
Owner/Operator City,State,Zip:	SPOKANE, WA 99202
Owner/Operator Telephone:	509-624-8524
Owner/Operator Telephone Ext:	Not reported
Owner/Operator Fax:	Not reported
Owner/Operator Email:	Not reported
Owner/Operator Indicator:	Owner
Owner/Operator Name:	CARBURETOR IGNITION
Legal Status:	Private
Date Became Current:	Not reported
Date Ended Current:	Not reported
Owner/Operator Address:	433 E SPRAGUE AVE
Owner/Operator City,State,Zip:	SPOKANE, WA 99202
Owner/Operator Telephone:	000-000-0000
Owner/Operator Telephone Ext:	Not reported
Owner/Operator Fax:	Not reported
Owner/Operator Email:	Not reported
Owner/Operator Indicator:	Operator
Owner/Operator Name:	CARBURETOR IGNITION
Legal Status:	Private
Date Became Current:	Not reported
Date Ended Current:	Not reported

CARBURETOR IGNITION (Continued) **1000891780**

Owner/Operator Address:	433 E SPRAGUE AVE
Owner/Operator City,State,Zip:	SPOKANE, WA 99202
Owner/Operator Telephone:	000-000-0000
Owner/Operator Telephone Ext:	Not reported
Owner/Operator Fax:	Not reported
Owner/Operator Email:	Not reported
Owner/Operator Indicator:	Operator
Owner/Operator Name:	NOLAN, WISH
Legal Status:	Private
Date Became Current:	Not reported
Date Ended Current:	Not reported
Owner/Operator Address:	433 E SPRAGUE AVE
Owner/Operator City,State,Zip:	SPOKANE, WA 99202
Owner/Operator Telephone:	509-624-8524
Owner/Operator Telephone Ext:	Not reported
Owner/Operator Fax:	Not reported
Owner/Operator Email:	Not reported
Owner/Operator Indicator:	Operator
Owner/Operator Name:	NOLAN, WISH
Legal Status:	Private
Date Became Current:	Not reported
Date Ended Current:	Not reported
Owner/Operator Address:	433 E SPRAGUE AVE
Owner/Operator City,State,Zip:	SPOKANE, WA 99202
Owner/Operator Telephone:	509-624-8524
Owner/Operator Telephone Ext:	Not reported
Owner/Operator Fax:	Not reported
Owner/Operator Email:	Not reported
Owner/Operator Indicator:	Owner
Owner/Operator Name:	BALZER, CHARLES
Legal Status:	Private
Date Became Current:	1996-07-29 00:00:00.
Date Ended Current:	Not reported
Owner/Operator Address:	1928 E 12TH AVE
Owner/Operator City,State,Zip:	SPOKANE, WA 99202
Owner/Operator Telephone:	509-534-2118
Owner/Operator Telephone Ext:	Not reported
Owner/Operator Fax:	Not reported
Owner/Operator Email:	Not reported
Owner/Operator Indicator:	Owner
Owner/Operator Name:	CARBURATOR IGNITION
Legal Status:	Private
Date Became Current:	2000-08-16 00:00:00.
Date Ended Current:	Not reported
Owner/Operator Address:	433 E SPRAGUE AVE
Owner/Operator City,State,Zip:	SPOKANE, WA 99202
Owner/Operator Telephone:	000-000-0000
Owner/Operator Telephone Ext:	Not reported
Owner/Operator Fax:	Not reported
Owner/Operator Email:	Not reported
Owner/Operator Indicator:	Owner
Owner/Operator Name:	NOLAN, WISH

CARBURETOR IGNITION (Continued) **1000891780**

Legal Status:	Private
Date Became Current:	Not reported
Date Ended Current:	Not reported
Owner/Operator Address:	433 E SPRAGUE AVE
Owner/Operator City,State,Zip:	SPOKANE, WA 99202-3517
Owner/Operator Telephone:	509-624-8524
Owner/Operator Telephone Ext:	Not reported
Owner/Operator Fax:	Not reported
Owner/Operator Email:	Not reported
Owner/Operator Indicator:	Owner
Owner/Operator Name:	WILFRED (WISH) N
Legal Status:	Private
Date Became Current:	2001-12-31 00:00:00.
Date Ended Current:	Not reported
Owner/Operator Address:	433 E SPRAGUE AVE
Owner/Operator City,State,Zip:	SPOKANE, WA 99202
Owner/Operator Telephone:	123-456-7890
Owner/Operator Telephone Ext:	Not reported
Owner/Operator Fax:	Not reported
Owner/Operator Email:	Not reported
Owner/Operator Indicator:	Owner
Owner/Operator Name:	CARBURETOR IGNITION
Legal Status:	Private
Date Became Current:	Not reported
Date Ended Current:	Not reported
Owner/Operator Address:	433 E SPRAGUE AVE
Owner/Operator City,State,Zip:	SPOKANE, WA 99202
Owner/Operator Telephone:	000-000-0000
Owner/Operator Telephone Ext:	Not reported
Owner/Operator Fax:	Not reported
Owner/Operator Email:	Not reported
Owner/Operator Indicator:	Operator
Owner/Operator Name:	NOLAN, WISH
Legal Status:	Private
Date Became Current:	Not reported
Date Ended Current:	Not reported
Owner/Operator Address:	433 E SPRAGUE AVE
Owner/Operator City,State,Zip:	SPOKANE, WA 99202
Owner/Operator Telephone:	509-624-8524
Owner/Operator Telephone Ext:	Not reported
Owner/Operator Fax:	Not reported
Owner/Operator Email:	Not reported
Owner/Operator Indicator:	Owner
Owner/Operator Name:	CARBURATOR IGNITION
Legal Status:	Private
Date Became Current:	2001-12-31 00:00:00.
Date Ended Current:	Not reported
Owner/Operator Address:	433 E SPRAGUE AVE
Owner/Operator City,State,Zip:	SPOKANE, WA 99202
Owner/Operator Telephone:	123-456-7890
Owner/Operator Telephone Ext:	Not reported
Owner/Operator Fax:	Not reported
Owner/Operator Email:	Not reported

CARBURETOR IGNITION (Continued) **1000891780**

Owner/Operator Indicator:	Operator
Owner/Operator Name:	NOLAN, WISH
Legal Status:	Private
Date Became Current:	Not reported
Date Ended Current:	Not reported
Owner/Operator Address:	433 E SPRAGUE AVE
Owner/Operator City,State,Zip:	SPOKANE, WA 99202
Owner/Operator Telephone:	509-624-8524
Owner/Operator Telephone Ext:	Not reported
Owner/Operator Fax:	Not reported
Owner/Operator Email:	Not reported

Owner/Operator Indicator:	Owner
Owner/Operator Name:	CARBURETOR IGNITION
Legal Status:	Private
Date Became Current:	Not reported
Date Ended Current:	Not reported
Owner/Operator Address:	433 E SPRAGUE AVE
Owner/Operator City,State,Zip:	SPOKANE, WA 99202
Owner/Operator Telephone:	000-000-0000
Owner/Operator Telephone Ext:	Not reported
Owner/Operator Fax:	Not reported
Owner/Operator Email:	Not reported

Owner/Operator Indicator:	Owner
Owner/Operator Name:	CARBURATOR IGNITION
Legal Status:	Private
Date Became Current:	2001-12-31 00:00:00.
Date Ended Current:	Not reported
Owner/Operator Address:	433 E SPRAGUE AVE
Owner/Operator City,State,Zip:	SPOKANE, WA 99202
Owner/Operator Telephone:	123-456-7890
Owner/Operator Telephone Ext:	Not reported
Owner/Operator Fax:	Not reported
Owner/Operator Email:	Not reported

Owner/Operator Indicator:	Owner
Owner/Operator Name:	CARBURETOR IGNITION
Legal Status:	Private
Date Became Current:	Not reported
Date Ended Current:	Not reported
Owner/Operator Address:	433 E SPRAGUE AVE
Owner/Operator City,State,Zip:	SPOKANE, WA 99202
Owner/Operator Telephone:	000-000-0000
Owner/Operator Telephone Ext:	Not reported
Owner/Operator Fax:	Not reported
Owner/Operator Email:	Not reported

Owner/Operator Indicator:	Owner
Owner/Operator Name:	CARBURETOR IGNITION
Legal Status:	Private
Date Became Current:	Not reported
Date Ended Current:	Not reported
Owner/Operator Address:	433 E SPRAGUE AVE
Owner/Operator City,State,Zip:	SPOKANE, WA 99202
Owner/Operator Telephone:	000-000-0000
Owner/Operator Telephone Ext:	Not reported

CARBURETOR IGNITION (Continued) **1000891780**

Owner/Operator Fax:	Not reported
Owner/Operator Email:	Not reported
Owner/Operator Indicator:	Owner
Owner/Operator Name:	NOLAN, WISH
Legal Status:	Private
Date Became Current:	Not reported
Date Ended Current:	Not reported
Owner/Operator Address:	433 E SPRAGUE AVE
Owner/Operator City,State,Zip:	SPOKANE, WA 99202
Owner/Operator Telephone:	509-624-8524
Owner/Operator Telephone Ext:	Not reported
Owner/Operator Fax:	Not reported
Owner/Operator Email:	Not reported
Owner/Operator Indicator:	Operator
Owner/Operator Name:	WISH N
Legal Status:	Private
Date Became Current:	2001-12-31 00:00:00.
Date Ended Current:	Not reported
Owner/Operator Address:	433 E SPRAGUE AVE
Owner/Operator City,State,Zip:	SPOKANE, WA 99202-3517
Owner/Operator Telephone:	509-624-8524
Owner/Operator Telephone Ext:	Not reported
Owner/Operator Fax:	Not reported
Owner/Operator Email:	Not reported
Owner/Operator Indicator:	Owner
Owner/Operator Name:	NOLAN, WISH
Legal Status:	Private
Date Became Current:	Not reported
Date Ended Current:	Not reported
Owner/Operator Address:	433 E SPRAGUE AVE
Owner/Operator City,State,Zip:	SPOKANE, WA 99202
Owner/Operator Telephone:	509-624-8524
Owner/Operator Telephone Ext:	Not reported
Owner/Operator Fax:	Not reported
Owner/Operator Email:	Not reported
Owner/Operator Indicator:	Owner
Owner/Operator Name:	BALZER, CHARLES
Legal Status:	Private
Date Became Current:	1996-07-29 00:00:00.
Date Ended Current:	Not reported
Owner/Operator Address:	1928 E 12TH AVE
Owner/Operator City,State,Zip:	SPOKANE, WA 99202
Owner/Operator Telephone:	509-534-2118
Owner/Operator Telephone Ext:	Not reported
Owner/Operator Fax:	Not reported
Owner/Operator Email:	Not reported
Owner/Operator Indicator:	Operator
Owner/Operator Name:	NOLAN, WISH
Legal Status:	Private
Date Became Current:	Not reported
Date Ended Current:	Not reported
Owner/Operator Address:	433 E SPRAGUE AVE

CARBURETOR IGNITION (Continued) **1000891780**

Owner/Operator City,State,Zip:	SPOKANE, WA 99202
Owner/Operator Telephone:	509-624-8524
Owner/Operator Telephone Ext:	Not reported
Owner/Operator Fax:	Not reported
Owner/Operator Email:	Not reported
Owner/Operator Indicator:	Owner
Owner/Operator Name:	NOLAN, WISH
Legal Status:	Private
Date Became Current:	Not reported
Date Ended Current:	Not reported
Owner/Operator Address:	433 E SPRAGUE AVE
Owner/Operator City,State,Zip:	SPOKANE, WA 99202
Owner/Operator Telephone:	509-624-8524
Owner/Operator Telephone Ext:	Not reported
Owner/Operator Fax:	Not reported
Owner/Operator Email:	Not reported
Owner/Operator Indicator:	Owner
Owner/Operator Name:	NOLAN, WISH
Legal Status:	Private
Date Became Current:	Not reported
Date Ended Current:	Not reported
Owner/Operator Address:	433 E SPRAGUE AVE
Owner/Operator City,State,Zip:	SPOKANE, WA 99202
Owner/Operator Telephone:	509-624-8524
Owner/Operator Telephone Ext:	Not reported
Owner/Operator Fax:	Not reported
Owner/Operator Email:	Not reported
Owner/Operator Indicator:	Owner
Owner/Operator Name:	CARBURETOR IGNITION
Legal Status:	Private
Date Became Current:	Not reported
Date Ended Current:	Not reported
Owner/Operator Address:	433 E SPRAGUE AVE
Owner/Operator City,State,Zip:	SPOKANE, WA 99202
Owner/Operator Telephone:	000-000-0000
Owner/Operator Telephone Ext:	Not reported
Owner/Operator Fax:	Not reported
Owner/Operator Email:	Not reported
Owner/Operator Indicator:	Owner
Owner/Operator Name:	CARBURETOR IGNITION
Legal Status:	Private
Date Became Current:	Not reported
Date Ended Current:	Not reported
Owner/Operator Address:	433 E SPRAGUE AVE
Owner/Operator City,State,Zip:	SPOKANE, WA 99202
Owner/Operator Telephone:	000-000-0000
Owner/Operator Telephone Ext:	Not reported
Owner/Operator Fax:	Not reported
Owner/Operator Email:	Not reported
Owner/Operator Indicator:	Owner
Owner/Operator Name:	BALZER, CHARLES
Legal Status:	Private

CARBURETOR IGNITION (Continued) **1000891780**

Date Became Current:	1996-07-29 00:00:00.
Date Ended Current:	Not reported
Owner/Operator Address:	1928 E 12TH AVE
Owner/Operator City,State,Zip:	SPOKANE, WA 99202
Owner/Operator Telephone:	509-534-2118
Owner/Operator Telephone Ext:	Not reported
Owner/Operator Fax:	Not reported
Owner/Operator Email:	Not reported
Owner/Operator Indicator:	Operator
Owner/Operator Name:	NOLAN, WISH
Legal Status:	Private
Date Became Current:	Not reported
Date Ended Current:	Not reported
Owner/Operator Address:	433 E SPRAGUE AVE
Owner/Operator City,State,Zip:	SPOKANE, WA 99202
Owner/Operator Telephone:	509-624-8524
Owner/Operator Telephone Ext:	Not reported
Owner/Operator Fax:	Not reported
Owner/Operator Email:	Not reported
Owner/Operator Indicator:	Owner
Owner/Operator Name:	BALZER, CHARLES
Legal Status:	Private
Date Became Current:	1996-07-29 00:00:00.
Date Ended Current:	Not reported
Owner/Operator Address:	1928 E 12TH AVE
Owner/Operator City,State,Zip:	SPOKANE, WA 99202
Owner/Operator Telephone:	509-534-2118
Owner/Operator Telephone Ext:	Not reported
Owner/Operator Fax:	Not reported
Owner/Operator Email:	Not reported
Owner/Operator Indicator:	Owner
Owner/Operator Name:	CARBURATOR IGNITION
Legal Status:	Private
Date Became Current:	2000-08-16 00:00:00.
Date Ended Current:	Not reported
Owner/Operator Address:	433 E SPRAGUE AVE
Owner/Operator City,State,Zip:	SPOKANE, WA 99202
Owner/Operator Telephone:	000-000-0000
Owner/Operator Telephone Ext:	Not reported
Owner/Operator Fax:	Not reported
Owner/Operator Email:	Not reported

Historic Generators:

Receive Date:	2001-03-15 00:00:00.0
Handler Name: CARBURETOR IGNITION	
Federal Waste Generator Description:	Not a generator, verified
State District Owner:	WA
Large Quantity Handler of Universal Waste:	No
Recognized Trader Importer:	No
Recognized Trader Exporter:	No
Spent Lead Acid Battery Importer:	No
Spent Lead Acid Battery Exporter:	No
Current Record:	No
Non Storage Recycler Activity:	Not reported

CARBURETOR IGNITION (Continued) **1000891780**

Electronic Manifest Broker:	Not reported
Receive Date:	2003-07-23 00:00:00.0
Handler Name: CARBURETOR IGNITION	
Federal Waste Generator Description:	Not a generator, verified
State District Owner:	WA
Large Quantity Handler of Universal Waste:	No
Recognized Trader Importer:	No
Recognized Trader Exporter:	No
Spent Lead Acid Battery Importer:	No
Spent Lead Acid Battery Exporter:	No
Current Record:	No
Non Storage Recycler Activity:	Not reported
Electronic Manifest Broker:	Not reported
Receive Date:	2003-07-24 00:00:00.0
Handler Name: CARBURETOR IGNITION	
Federal Waste Generator Description:	Not a generator, verified
State District Owner:	WA
Large Quantity Handler of Universal Waste:	No
Recognized Trader Importer:	No
Recognized Trader Exporter:	No
Spent Lead Acid Battery Importer:	No
Spent Lead Acid Battery Exporter:	No
Current Record:	Yes
Non Storage Recycler Activity:	Not reported
Electronic Manifest Broker:	Not reported
Receive Date:	1995-01-01 00:00:00.0
Handler Name: CARBURETOR IGNITION	
Federal Waste Generator Description:	Not a generator, verified
State District Owner:	WA
Large Quantity Handler of Universal Waste:	No
Recognized Trader Importer:	No
Recognized Trader Exporter:	No
Spent Lead Acid Battery Importer:	No
Spent Lead Acid Battery Exporter:	No
Current Record:	No
Non Storage Recycler Activity:	Not reported
Electronic Manifest Broker:	Not reported
Receive Date:	1996-03-04 00:00:00.0
Handler Name: CARBURETOR IGNITION	
Federal Waste Generator Description:	Conditionally Exempt Small Quantity Generator
State District Owner:	WA
Large Quantity Handler of Universal Waste:	No
Recognized Trader Importer:	No
Recognized Trader Exporter:	No
Spent Lead Acid Battery Importer:	No
Spent Lead Acid Battery Exporter:	No
Current Record:	No
Non Storage Recycler Activity:	Not reported
Electronic Manifest Broker:	Not reported
Receive Date:	1997-02-28 00:00:00.0
Handler Name: CARBURETOR IGNITION	
Federal Waste Generator Description:	Conditionally Exempt Small Quantity Generator

CARBURETOR IGNITION (Continued) **1000891780**

State District Owner:	WA
Large Quantity Handler of Universal Waste:	No
Recognized Trader Importer:	No
Recognized Trader Exporter:	No
Spent Lead Acid Battery Importer:	No
Spent Lead Acid Battery Exporter:	No
Current Record:	No
Non Storage Recycler Activity:	Not reported
Electronic Manifest Broker:	Not reported

Receive Date:	1998-02-27 00:00:00.0
Handler Name: CARBURETOR IGNITION	
Federal Waste Generator Description:	Not a generator, verified
State District Owner:	WA
Large Quantity Handler of Universal Waste:	No
Recognized Trader Importer:	No
Recognized Trader Exporter:	No
Spent Lead Acid Battery Importer:	No
Spent Lead Acid Battery Exporter:	No
Current Record:	No
Non Storage Recycler Activity:	Not reported
Electronic Manifest Broker:	Not reported

Receive Date:	1999-02-25 00:00:00.0
Handler Name: CARBURETOR IGNITION	
Federal Waste Generator Description:	Not a generator, verified
State District Owner:	WA
Large Quantity Handler of Universal Waste:	No
Recognized Trader Importer:	No
Recognized Trader Exporter:	No
Spent Lead Acid Battery Importer:	No
Spent Lead Acid Battery Exporter:	No
Current Record:	No
Non Storage Recycler Activity:	Not reported
Electronic Manifest Broker:	Not reported

Receive Date:	2000-02-25 00:00:00.0
Handler Name: CARBURETOR IGNITION	
Federal Waste Generator Description:	Not a generator, verified
State District Owner:	WA
Large Quantity Handler of Universal Waste:	No
Recognized Trader Importer:	No
Recognized Trader Exporter:	No
Spent Lead Acid Battery Importer:	No
Spent Lead Acid Battery Exporter:	No
Current Record:	No
Non Storage Recycler Activity:	Not reported
Electronic Manifest Broker:	Not reported

Receive Date:	2001-03-12 00:00:00.0
Handler Name: CARBURETOR IGNITION	
Federal Waste Generator Description:	Not a generator, verified
State District Owner:	WA
Large Quantity Handler of Universal Waste:	No
Recognized Trader Importer:	No
Recognized Trader Exporter:	No
Spent Lead Acid Battery Importer:	No

CARBURETOR IGNITION (Continued) **1000891780**

Spent Lead Acid Battery Exporter: No
Current Record: No
Non Storage Recycler Activity: Not reported
Electronic Manifest Broker: Not reported

Receive Date: 2001-03-15 00:00:00.0
Handler Name: CARBURETOR IGNITION
Federal Waste Generator Description: Conditionally Exempt Small Quantity Generator
State District Owner: WA
Large Quantity Handler of Universal Waste: No
Recognized Trader Importer: No
Recognized Trader Exporter: No
Spent Lead Acid Battery Importer: No
Spent Lead Acid Battery Exporter: No
Current Record: No
Non Storage Recycler Activity: Not reported
Electronic Manifest Broker: Not reported

Receive Date: 2002-01-14 00:00:00.0
Handler Name: CARBURETOR IGNITION
Federal Waste Generator Description: Not a generator, verified
State District Owner: WA
Large Quantity Handler of Universal Waste: No
Recognized Trader Importer: No
Recognized Trader Exporter: No
Spent Lead Acid Battery Importer: No
Spent Lead Acid Battery Exporter: No
Current Record: No
Non Storage Recycler Activity: Not reported
Electronic Manifest Broker: Not reported

Receive Date: 2003-07-23 00:00:00.0
Handler Name: CARBURETOR IGNITION
Federal Waste Generator Description: Not a generator, verified
State District Owner: WA
Large Quantity Handler of Universal Waste: No
Recognized Trader Importer: No
Recognized Trader Exporter: No
Spent Lead Acid Battery Importer: No
Spent Lead Acid Battery Exporter: No
Current Record: No
Non Storage Recycler Activity: Not reported
Electronic Manifest Broker: Not reported

List of NAICS Codes and Descriptions:
NAICS Code: 811111
NAICS Description: GENERAL AUTOMOTIVE REPAIR

Facility Has Received Notices of Violations:
Violations: No Violations Found

Evaluation Action Summary:
Evaluations: No Evaluations Found

CARBURETOR IGNITION (Continued) **1000891780**

ASBESTOS:

Name:	Not reported
Address:	433 E. SPRAGUE AVE
City,State,Zip:	SPOKANE, WA 99201
Facility Type:	Vacant Commercial
Parent ID:	0
Form ID:	95646##1229IRSEn169570
Notice Date:	01/23/2015
Start Date:	02/02/2015
Completion Date:	02/05/2015
Initial:	1
Amended:	Not reported
On Hold:	Not reported
Off Hold:	Not reported
Emergency:	Not reported
Site Hours Start:	8:00am
Site Hours End:	4:30pm
Sunday:	Not reported
Monday:	1
Tuesday:	1
Wednesday:	Not reported
Thursday:	Not reported
Friday:	Not reported
Saturday:	Not reported
Contractor ID:	Not reported
Phone:	509-927-7867
Job Site CAS:	Allan Rasmussen
Project Form Email:	sarah@irsenviro.com
Property Owner Name:	City of Spokane
Property Owner Agent:	Not reported
Property Owner Company:	IRS Environmental of WA Inc (ABCN00001229)
Property Owner Address:	808 W. Spokane Falls Blvd.
Property Owner City:	Spokane
Property Owner State:	WA
Property Owner Zip4:	99201
Property Owner Phone:	509-625-6338
Job Site Room:	Not reported
Facility Age:	58
Facility Size:	1,800 SF
Facility Remodel:	Not reported
Facility Demo:	1
Facility Repair:	Not reported
Facility Maint:	Not reported
Removed:	1
Encapsulated:	Not reported
Quantity Sq Ft:	396
Fireproofing:	Not reported
Popcorn Ceiling:	Not reported
CAB:	Not reported
Sheet Vinyl:	Not reported
Asbestos Paper:	Not reported
Boiler Insulation:	Not reported
Duct Paper:	Not reported
VAT:	1
Roofing:	1
Sq Ft Other:	1
Sq Ft Other Text:	Mastic/Sealer

CARBURETOR IGNITION (Continued) **1000891780**

Quantity Lin Ft:	Not reported
Mag Pipe Insulation:	Not reported
Air Cell Pipe Insulation:	Not reported
Ducting Insulation:	Not reported
Cement Asbestos Pipe:	Not reported
Mudded Pipe Insulation:	Not reported
Duct Tape:	Not reported
Lin Ft Other1:	Not reported
Lin Ft Other1 Text:	Not reported
Lin Ft Other2:	Not reported
Lin Ft Other2 Text:	Not reported
Indoors:	1
Outdoors:	1
Neg Pres Enclosure:	Not reported
Glove Bag:	Not reported
Mini Enclosure:	Not reported
Critical Barriers:	Not reported
Wrap And Cut:	Not reported
Wet Methods:	1
HEPA Vacuum:	1
MANUALMETHODS :	1
Other CM1:	Not reported
Other CM1 Text:	Not reported
Other CM2:	Not reported
Other CM2 Text:	Not reported
Half Mask APR:	1
Full Face APR:	Not reported
PAPR:	Not reported
Type C Continuous:	Not reported
Type C Pressure:	Not reported
Other Resp Pro:	Not reported
Other Resp Pro Text:	Not reported
Comments:	Not reported
Date Time Submitted:	2015-01-23 11:16:00
Submitter IP Address:	67.160.63.186
Region:	6
UBI:	601820491
Notice type:	Initial
Project Type:	Other Square Footage, Roofing, Vinyl Asbestos Tile
Supervisor:	Allan Rasmussen ()
Supervisor Phone:	Not reported
Certificate Status:	ACTIVE

A9 **CARBURETOR IGNITION** **WA VCP** **S124435730**
East **433 E SPRAGUE AVE** **N/A**
< 1/8 **SPOKANE, WA 99202**
0.047 mi.
247 ft. **Site 4 of 7 in cluster A**

Relative:
Higher

Actual:
1938 ft.

VCP:

Name:	CARBURETOR IGNITION
Address:	433 E SPRAGUE AVE
City,State,Zip:	SPOKANE, WA 99202
edr_fstat:	WA
edr_fzip:	99202
edr_fcnty:	SPOKANE
edr_zip:	Not reported
Facility ID:	732

CARBURETOR IGNITION (Continued) **S124435730**

VCP Status: Not reported
VCP: NFA
Ecology Status: Not reported
NFA Type: Not reported
Date NFA: 2003-08-26
Rank: Not reported
Cleanup Siteid: 22
Contaminant Name: Metals Priority Pollutants
Soil: Remediated

Name: CARBURETOR IGNITION
Address: 433 E SPRAGUE AVE
City,State,Zip: SPOKANE, WA 99202
edr_fstat: WA
edr_fzip: 99202
edr_fcnty: SPOKANE
edr_zip: Not reported
Facility ID: 732
VCP Status: Not reported
VCP: NFA
Ecology Status: Not reported
NFA Type: Not reported
Date NFA: 2003-08-26
Rank: Not reported
Cleanup Siteid: 22
Contaminant Name: Petroleum Products-Unspecified
Soil: Remediated

A10 **FRED NEWKIRK CARBURETOR & IGNITION** **WA UST** **U000588038**
South **S 110 SHERMAN ST** **N/A**
< 1/8 **SPOKANE, WA 99202**
0.057 mi.
300 ft. **Site 5 of 7 in cluster A**

Relative:
Higher

Actual:
1945 ft.

UST:
Name: FRED NEWKIRK CARBURETOR & IGNITION
Address: S 110 SHERMAN ST
City: SPOKANE
Zip: 99202
Facility ID: 57711659
Site Id: 2945
UBI: Not reported
Phone Number: Not reported
Decimal Latitude: 47.656561
Decimal Longitude: -117.404595

Tank Name: 1
Tag Number: Not reported
Tank Status: Closed in Place
Tank Status Date: 08/06/1996
Tank Install Date: 12/31/1964
Tank Closure Date: Not reported
Capacity Range: 111 TO 1,100 Gallons
Tank Permit Expiration Date: Not reported
Tank Upgrade Date: Not reported
Tank Spill Prevention: Not reported
Tank Overfill Prevention: Not reported
Tank Material: Not reported

FRED NEWKIRK CARBURETOR & IGNITION (Continued) **U000588038**

Tank Construction:	Not reported
Tank Tightness Test:	Not reported
Tank Corrosion Protection:	Not reported
Tank Manifold:	Not reported
Tank Release Detection:	Not reported
Tank SFC Type:	Not reported
Pipe Material:	Steel
Pipe Construction:	Not reported
Pipe Primary Release Detection:	Not reported
Pipe Second Release Detection:	Not reported
Pipe Corrosion Protection:	Not reported
Pipe Pumping System:	Not reported
Responsible Unit:	Eastern
Dispencer/Pump SFC Type:	Not reported

A11 **SPRAGUE & SHERMAN** **WA LUST** **U003311158**
ESE **504 E SPRAGUE AVE** **WA UST** **N/A**
< 1/8 **SPOKANE, WA 99202** **WA ALLSITES**
0.058 mi. **WA CSCSL NFA**
304 ft. **Site 6 of 7 in cluster A**

Relative: Higher

Actual: 1943 ft.

LUST:

Name:	SPRAGUE & SHERMAN BUSINESS BLDG
Address:	504 E SPRAGUE AVE
City,State,Zip:	SPOKANE, WA 99202
Facility ID:	73276715
Lust Status Type:	LUST - NFA
Cleanup Site ID:	10318
Cleanup Unit Type:	Not reported
Process Type:	Not reported
Cleanup Unit Name:	Sprague & Sherman
Response Section:	Eastern
Release Date:	12/20/1995
Lust Date:	02/27/2012
Region:	Eastern
Lust ID:	4850
UST ID:	447935
Contaminant Name:	Petroleum-Other
Ground Water:	Not reported
Surface Water:	Not reported
Soil:	Confirmed Above Cleanup Levels
Sediment:	Not reported
Air:	Not reported
Bedrock:	Not reported
Lat/Long:	47.6570705 / -117.40318

UST:

Name:	SPRAGUE & SHERMAN
Address:	504 E SPRAGUE AVE
City:	SPOKANE
Zip:	99202
Facility ID:	73276715
Site Id:	447935
UBI:	Not reported
Phone Number:	Not reported
Decimal Latitude:	47.65707055
Decimal Longitude:	-117.4031866

SPRAGUE & SHERMAN (Continued) **U003311158**

Tank Name:	1
Tag Number:	Not reported
Tank Status:	Closed in Place
Tank Status Date:	12/10/1999
Tank Install Date:	01/01/1900
Tank Closure Date:	Not reported
Capacity Range:	Not reported
Tank Permit Expiration Date:	Not reported
Tank Upgrade Date:	Not reported
Tank Spill Prevention:	Not reported
Tank Overfill Prevention:	Not reported
Tank Material:	Not reported
Tank Construction:	Not reported
Tank Tightness Test:	Not reported
Tank Corrosion Protection:	Not reported
Tank Manifold:	Not reported
Tank Release Detection:	Not reported
Tank SFC Type:	Not reported
Pipe Material:	Not reported
Pipe Construction:	Not reported
Pipe Primary Release Detection:	Not reported
Pipe Second Release Detection:	Not reported
Pipe Corrosion Protection:	Not reported
Pipe Pumping System:	Not reported
Responsible Unit:	Eastern
Dispencer/Pump SFC Type:	Not reported

ALLSITES:

Name:	SPRAGUE & SHERMAN
Facility Id:	73276715

Interaction:	61261
Interaction 1:	I
Interaction 2:	HWG
Ecology Program:	HAZWASTE
Program Data:	TURBOWASTE
Facility Alt.:	Not reported
Program ID:	WAR000003558
Date Interaction:	1995-06-22 00:00:00
Date Interaction 3:	Hazardous Waste Generator
Latitude:	47.657064398000003
Longitude:	-117.403172552

Interaction:	61263
Interaction 1:	I
Interaction 2:	UST
Ecology Program:	TOXICS
Program Data:	UST
Facility Alt.:	Not reported
Program ID:	447935
Date Interaction:	1998-05-12 00:00:00
Date Interaction 3:	Underground Storage Tank
Latitude:	47.657064398000003
Longitude:	-117.403172552

SPRAGUE & SHERMAN (Continued) **U003311158**

Interaction:	61262
Interaction 1:	I
Interaction 2:	LUST
Ecology Program:	TOXICS
Program Data:	ISIS
Facility Alt.:	Not reported
Program ID:	447935
Date Interaction:	1995-12-20 00:00:00
Date Interaction 3:	LUST Facility
Latitude:	47.657064398000003
Longitude:	-117.403172552

CSCSL NFA:

Name:	SPRAGUE & SHERMAN BUSINESS BLDG
Address:	504 E SPRAGUE AVE
City,State,Zip:	SPOKANE, WA 99202
Facility/Site Id:	73276715
CS Id:	10318
NFA Date:	02/27/2012
Alternate Site Names:	Sprague & Sherman
NFA Reason:	NFA-Initial Investigation
Site Status:	NFA
Region:	Eastern
Contaminant Name:	Petroleum-Other
Ground Water:	Not reported
Surface Water:	Not reported
Soil:	Confirmed Above Cleanup Levels
Sediment:	Not reported
Air:	Not reported
Bedrock:	Not reported
Latitude:	47.65707055
Longitude:	-117.4031866

A12 **SPRAGUE & SHERMAN** **WA ICR** **1001031648**
ESE **504 E SPRAGUE AVE** **RCRA NonGen / NLR** **WAR000003558**
< 1/8 **SPOKANE, WA 99202** **FINDS**
0.058 mi. **ECHO**
304 ft. **Site 7 of 7 in cluster A**

Relative:
Higher

Actual:
1943 ft.

ICR:

Date Ecology Received Report:	12/20/95
Contaminants Found at Site:	Petroleum products
Media Contaminated:	Soil
Waste Management:	Tank
Region:	Eastern
Type of Report Ecology Received:	Interim cleanup report
Site Register Issue:	94-25
County Code:	32
Contact:	Not reported
Report Title:	Not reported

Date Ecology Received Report:	08/14/97
Contaminants Found at Site:	Petroleum products
Media Contaminated:	Soil
Waste Management:	Tank
Region:	Eastern

SPRAGUE & SHERMAN (Continued) **1001031648**

Type of Report Ecology Received:	Interim cleanup report
Site Register Issue:	95-11
County Code:	32
Contact:	Not reported
Report Title:	Not reported

RCRA NonGen / NLR:

Date Form Received by Agency:		1997-01-16 00:00:00.0
Handler Name:	SPRAGUE & SHERMAN	
Handler Address:		504 E SPRAGUE AVE
Handler City,State,Zip:		SPOKANE, WA 99202
EPA ID:		WAR000003558
Contact Name:		Not reported
Contact Address:		Not reported
Contact City,State,Zip:		Not reported
Contact Telephone:		Not reported
Contact Fax:		Not reported
Contact Email:		Not reported
Contact Title:		Not reported
EPA Region:		10
Land Type:		Not reported
Federal Waste Generator Description:		Not a generator, verified
Non-Notifier:		Not reported
Biennial Report Cycle:		Not reported
Accessibility:		Not reported
Active Site Indicator:		Not reported
State District Owner:		WA
State District:		ERO
Mailing Address:		107 S HOWARD ST STE 500
Mailing City,State,Zip:		SPOKANE, WA 99204
Owner Name:		SPRAGUE SHERMAN
Owner Type:		Private
Operator Name:		SPRAGUE SHERMAN
Operator Type:		Private
Short-Term Generator Activity:		No
Importer Activity:		No
Mixed Waste Generator:		No
Transporter Activity:		No
Transfer Facility Activity:		No
Recycler Activity with Storage:		No
Small Quantity On-Site Burner Exemption:		No
Smelting Melting and Refining Furnace Exemption:		No
Underground Injection Control:		No
Off-Site Waste Receipt:		No
Universal Waste Indicator:		No
Universal Waste Destination Facility:		No
Federal Universal Waste:		No
Active Site Fed-Reg Treatment Storage and Disposal Facility:		Not reported
Active Site Converter Treatment storage and Disposal Facility:		Not reported
Active Site State-Reg Treatment Storage and Disposal Facility:		Not reported
Active Site State-Reg Handler:		---
Federal Facility Indicator:		Not reported
Hazardous Secondary Material Indicator:		NN
Sub-Part K Indicator:		Not reported
Commercial TSD Indicator:		No
Treatment Storage and Disposal Type:		Not reported
2018 GPRA Permit Baseline:		Not on the Baseline

SPRAGUE & SHERMAN (Continued) **1001031648**

2018 GPRA Renewals Baseline:	Not on the Baseline
Permit Renewals Workload Universe:	Not reported
Permit Workload Universe:	Not reported
Permit Progress Universe:	Not reported
Post-Closure Workload Universe:	Not reported
Closure Workload Universe:	Not reported
202 GPRA Corrective Action Baseline:	No
Corrective Action Workload Universe:	No
Subject to Corrective Action Universe:	No
Non-TSDFs Where RCRA CA has Been Imposed Universe:	No
TSDFs Potentially Subject to CA Under 3004 (u)/(v) Universe:	No
TSDFs Only Subject to CA under Discretionary Auth Universe:	No
Corrective Action Priority Ranking:	No NCAPS ranking
Environmental Control Indicator:	No
Institutional Control Indicator:	No
Human Exposure Controls Indicator:	N/A
Groundwater Controls Indicator:	N/A
Operating TSDF Universe:	Not reported
Full Enforcement Universe:	Not reported
Significant Non-Complier Universe:	No
Unaddressed Significant Non-Complier Universe:	No
Addressed Significant Non-Complier Universe:	No
Significant Non-Complier With a Compliance Schedule Universe:	No
Financial Assurance Required:	Not reported
Handler Date of Last Change:	2018-05-10 18:14:09.0
Recognized Trader-Importer:	No
Recognized Trader-Exporter:	No
Importer of Spent Lead Acid Batteries:	No
Exporter of Spent Lead Acid Batteries:	No
Recycler Activity Without Storage:	No
Manifest Broker:	No
Sub-Part P Indicator:	Not reported

Hazardous Waste Summary:

Waste Code:	F001
Waste Description:	THE FOLLOWING SPENT HALOGENATED SOLVENTS USED IN DEGREASING: TETRACHLOROETHYLENE, TRICHLORETHYLENE, METHYLENE CHLORIDE, 1,1,1-TRICHLOROETHANE, CARBON TETRACHLORIDE AND CHLORINATED FLUOROCARBONS; ALL SPENT SOLVENT MIXTURES/BLENDS USED IN DEGREASING CONTAINING, BEFORE USE, A TOTAL OF TEN PERCENT OR MORE (BY VOLUME) OF ONE OR MORE OF THE ABOVE HALOGENATED SOLVENTS OR THOSE SOLVENTS LISTED IN F002, F004, AND F005; AND STILL BOTTOMS FROM THE RECOVERY OF THESE SPENT SOLVENTS AND SPENT SOLVENT MIXTURES.

Handler - Owner Operator:

Owner/Operator Indicator:	Owner
Owner/Operator Name:	HAROLD K
Legal Status:	Private
Date Became Current:	1997-02-06 00:00:00.
Date Ended Current:	Not reported
Owner/Operator Address:	1020 AUAHI ST STE 7
Owner/Operator City,State,Zip:	HONOLULU, HI 96814-4133
Owner/Operator Telephone:	000-000-0000
Owner/Operator Telephone Ext:	Not reported
Owner/Operator Fax:	Not reported

SPRAGUE & SHERMAN (Continued) **1001031648**

Owner/Operator Email:	Not reported
Owner/Operator Indicator:	Owner
Owner/Operator Name:	SPRAGUE SHERMAN
Legal Status:	Private
Date Became Current:	Not reported
Date Ended Current:	Not reported
Owner/Operator Address:	504 E SPRAGUE AVE
Owner/Operator City,State,Zip:	SPOKANE, WA 99202
Owner/Operator Telephone:	000-000-0000
Owner/Operator Telephone Ext:	Not reported
Owner/Operator Fax:	Not reported
Owner/Operator Email:	Not reported
Owner/Operator Indicator:	Owner
Owner/Operator Name:	SPRAGUE SHERMAN
Legal Status:	Private
Date Became Current:	Not reported
Date Ended Current:	Not reported
Owner/Operator Address:	504 E SPRAGUE AVE
Owner/Operator City,State,Zip:	SPOKANE, WA 99202
Owner/Operator Telephone:	000-000-0000
Owner/Operator Telephone Ext:	Not reported
Owner/Operator Fax:	Not reported
Owner/Operator Email:	Not reported
Owner/Operator Indicator:	Operator
Owner/Operator Name:	SPRAGUE SHERMAN
Legal Status:	Private
Date Became Current:	Not reported
Date Ended Current:	Not reported
Owner/Operator Address:	504 E SPRAGUE AVE
Owner/Operator City,State,Zip:	SPOKANE, WA 99202
Owner/Operator Telephone:	000-000-0000
Owner/Operator Telephone Ext:	Not reported
Owner/Operator Fax:	Not reported
Owner/Operator Email:	Not reported
Owner/Operator Indicator:	Owner
Owner/Operator Name:	KOMETANI, HAROLD
Legal Status:	Private
Date Became Current:	1997-02-06 00:00:00.
Date Ended Current:	Not reported
Owner/Operator Address:	1020 AUAHI ST STE 7
Owner/Operator City,State,Zip:	HONOLULU, HI 96814
Owner/Operator Telephone:	000-000-0000
Owner/Operator Telephone Ext:	Not reported
Owner/Operator Fax:	Not reported
Owner/Operator Email:	Not reported
Owner/Operator Indicator:	Operator
Owner/Operator Name:	SPRAGUE SHERMAN
Legal Status:	Private
Date Became Current:	Not reported
Date Ended Current:	Not reported
Owner/Operator Address:	504 E SPRAGUE AVE
Owner/Operator City,State,Zip:	SPOKANE, WA 99202

SPRAGUE & SHERMAN (Continued) **1001031648**

Owner/Operator Telephone:	000-000-0000
Owner/Operator Telephone Ext:	Not reported
Owner/Operator Fax:	Not reported
Owner/Operator Email:	Not reported

Owner/Operator Indicator:	Operator
Owner/Operator Name:	BLACK, TOMLINSON
Legal Status:	Private
Date Became Current:	Not reported
Date Ended Current:	Not reported
Owner/Operator Address:	107 S HOWARD ST STE 500
Owner/Operator City,State,Zip:	SPOKANE, WA 99204
Owner/Operator Telephone:	509-622-3502
Owner/Operator Telephone Ext:	Not reported
Owner/Operator Fax:	Not reported
Owner/Operator Email:	Not reported

Owner/Operator Indicator:	Owner
Owner/Operator Name:	SPRAGUE SHERMAN
Legal Status:	Private
Date Became Current:	Not reported
Date Ended Current:	Not reported
Owner/Operator Address:	504 E SPRAGUE AVE
Owner/Operator City,State,Zip:	SPOKANE, WA 99202
Owner/Operator Telephone:	000-000-0000
Owner/Operator Telephone Ext:	Not reported
Owner/Operator Fax:	Not reported
Owner/Operator Email:	Not reported

Owner/Operator Indicator:	Operator
Owner/Operator Name:	SPRAGUE SHERMAN
Legal Status:	Private
Date Became Current:	Not reported
Date Ended Current:	Not reported
Owner/Operator Address:	504 E SPRAGUE AVE
Owner/Operator City,State,Zip:	SPOKANE, WA 99202
Owner/Operator Telephone:	000-000-0000
Owner/Operator Telephone Ext:	Not reported
Owner/Operator Fax:	Not reported
Owner/Operator Email:	Not reported

Owner/Operator Indicator:	Owner
Owner/Operator Name:	KOMETANI, HAROLD
Legal Status:	Private
Date Became Current:	Not reported
Date Ended Current:	Not reported
Owner/Operator Address:	1020 AUAHI ST STE 7
Owner/Operator City,State,Zip:	HONOLULU, HI 96814
Owner/Operator Telephone:	000-000-0000
Owner/Operator Telephone Ext:	Not reported
Owner/Operator Fax:	Not reported
Owner/Operator Email:	Not reported

Owner/Operator Indicator:	Owner
Owner/Operator Name:	SEE PAPER COPY
Legal Status:	Private
Date Became Current:	Not reported

SPRAGUE & SHERMAN (Continued) **1001031648**

Date Ended Current:	Not reported
Owner/Operator Address:	504 E SPRAGUE AVE
Owner/Operator City,State,Zip:	SPOKANE, WA 99202
Owner/Operator Telephone:	000-000-0000
Owner/Operator Telephone Ext:	Not reported
Owner/Operator Fax:	Not reported
Owner/Operator Email:	Not reported

Owner/Operator Indicator:	Owner
Owner/Operator Name:	SPRAGUE SHERMAN
Legal Status:	Private
Date Became Current:	Not reported
Date Ended Current:	Not reported
Owner/Operator Address:	504 E SPRAGUE AVE
Owner/Operator City,State,Zip:	SPOKANE, WA 99202
Owner/Operator Telephone:	000-000-0000
Owner/Operator Telephone Ext:	Not reported
Owner/Operator Fax:	Not reported
Owner/Operator Email:	Not reported

Owner/Operator Indicator:	Operator
Owner/Operator Name:	TOMLINSON B
Legal Status:	Private
Date Became Current:	1997-02-25 00:00:00.
Date Ended Current:	Not reported
Owner/Operator Address:	107 S HOWARD ST STE 500
Owner/Operator City,State,Zip:	SPOKANE, WA 99204-0318
Owner/Operator Telephone:	509-622-3502
Owner/Operator Telephone Ext:	Not reported
Owner/Operator Fax:	Not reported
Owner/Operator Email:	Not reported

Owner/Operator Indicator:	Owner
Owner/Operator Name:	SPRAGUE SHERMAN
Legal Status:	Private
Date Became Current:	Not reported
Date Ended Current:	Not reported
Owner/Operator Address:	504 E SPRAGUE AVE
Owner/Operator City,State,Zip:	SPOKANE, WA 99202
Owner/Operator Telephone:	000-000-0000
Owner/Operator Telephone Ext:	Not reported
Owner/Operator Fax:	Not reported
Owner/Operator Email:	Not reported

Owner/Operator Indicator:	Operator
Owner/Operator Name:	SEE PAPER COPY
Legal Status:	Private
Date Became Current:	Not reported
Date Ended Current:	Not reported
Owner/Operator Address:	504 E SPRAGUE AVE
Owner/Operator City,State,Zip:	SPOKANE, WA 99202
Owner/Operator Telephone:	000-000-0000
Owner/Operator Telephone Ext:	Not reported
Owner/Operator Fax:	Not reported
Owner/Operator Email:	Not reported

Owner/Operator Indicator:	Owner

SPRAGUE & SHERMAN (Continued) **1001031648**

Owner/Operator Name: SPRAGUE SHERMAN
Legal Status: Private
Date Became Current: Not reported
Date Ended Current: Not reported
Owner/Operator Address: 504 E SPRAGUE AVE
Owner/Operator City,State,Zip: SPOKANE, WA 99202
Owner/Operator Telephone: 000-000-0000
Owner/Operator Telephone Ext: Not reported
Owner/Operator Fax: Not reported
Owner/Operator Email: Not reported

Historic Generators:
Receive Date: 1997-01-15 00:00:00.0
Handler Name: SPRAGUE & SHERMAN
Federal Waste Generator Description: Not a generator, verified
State District Owner: WA
Large Quantity Handler of Universal Waste: No
Recognized Trader Importer: No
Recognized Trader Exporter: No
Spent Lead Acid Battery Importer: No
Spent Lead Acid Battery Exporter: No
Current Record: No
Non Storage Recycler Activity: Not reported
Electronic Manifest Broker: Not reported

Receive Date: 1997-01-15 00:00:00.0
Handler Name: SPRAGUE & SHERMAN
Federal Waste Generator Description: Not a generator, verified
State District Owner: WA
Large Quantity Handler of Universal Waste: No
Recognized Trader Importer: No
Recognized Trader Exporter: No
Spent Lead Acid Battery Importer: No
Spent Lead Acid Battery Exporter: No
Current Record: No
Non Storage Recycler Activity: Not reported
Electronic Manifest Broker: Not reported

Receive Date: 1997-01-16 00:00:00.0
Handler Name: SPRAGUE & SHERMAN
Federal Waste Generator Description: Not a generator, verified
State District Owner: WA
Large Quantity Handler of Universal Waste: No
Recognized Trader Importer: No
Recognized Trader Exporter: No
Spent Lead Acid Battery Importer: No
Spent Lead Acid Battery Exporter: No
Current Record: Yes
Non Storage Recycler Activity: Not reported
Electronic Manifest Broker: Not reported

Receive Date: 1993-12-31 00:00:00.0
Handler Name: SPRAGUE & SHERMAN
Federal Waste Generator Description: Small Quantity Generator
State District Owner: WA
Large Quantity Handler of Universal Waste: No
Recognized Trader Importer: No

SPRAGUE & SHERMAN (Continued) **1001031648**

Recognized Trader Exporter:	No
Spent Lead Acid Battery Importer:	No
Spent Lead Acid Battery Exporter:	No
Current Record:	No
Non Storage Recycler Activity:	Not reported
Electronic Manifest Broker:	Not reported

Receive Date:	1997-01-15 00:00:00.0
Handler Name: SPRAGUE & SHERMAN	
Federal Waste Generator Description:	Small Quantity Generator
State District Owner:	WA
Large Quantity Handler of Universal Waste:	No
Recognized Trader Importer:	No
Recognized Trader Exporter:	No
Spent Lead Acid Battery Importer:	No
Spent Lead Acid Battery Exporter:	No
Current Record:	No
Non Storage Recycler Activity:	Not reported
Electronic Manifest Broker:	Not reported

Receive Date:	1997-01-15 00:00:00.0
Handler Name: SPRAGUE & SHERMAN	
Federal Waste Generator Description:	Conditionally Exempt Small Quantity Generator
State District Owner:	WA
Large Quantity Handler of Universal Waste:	No
Recognized Trader Importer:	No
Recognized Trader Exporter:	No
Spent Lead Acid Battery Importer:	No
Spent Lead Acid Battery Exporter:	No
Current Record:	No
Non Storage Recycler Activity:	Not reported
Electronic Manifest Broker:	Not reported

List of NAICS Codes and Descriptions:

NAICS Code:	92111
NAICS Description:	EXECUTIVE OFFICES

Facility Has Received Notices of Violations:

Violations:	No Violations Found

Evaluation Action Summary:

Evaluations:	No Evaluations Found

FINDS:

Registry ID: 110005400850

Click Here:

Environmental Interest/Information System:

Washington Facility / Site Identification System (WA-FSIS) provides a means to query and display data maintained by the Washington Department of Ecology. This system contains key information for each facility/site that is currently, or has been, of interest to the Air Quality, Dam Safety, Hazardous Waste, Toxics Cleanup, and Water Quality Programs.

SPRAGUE & SHERMAN (Continued) **1001031648**

RCRAInfo is a national information system that supports the Resource Conservation and Recovery Act (RCRA) program through the tracking of events and activities related to facilities that generate, transport, and treat, store, or dispose of hazardous waste. RCRAInfo allows RCRA program staff to track the notification, permit, compliance, and corrective action activities required under RCRA.

Click this hyperlink while viewing on your computer to access additional FINDS: detail in the EDR Site Report.

ECHO:

Envid:	1001031648
Registry ID:	110005400850
DFR URL:	http://echo.epa.gov/detailed-facility-report?fid=110005400850
Name:	SPRAGUE & SHERMAN
Address:	504 E SPRAGUE AVE
City,State,Zip:	SPOKANE, WA 99202

C13 **ACC EMBROIDERY & SCREEN PRINT** **WA ALLSITES** **1011281426**
East **501 E SPRAGUE SUITE B** **FINDS** **N/A**
< 1/8 **SPOKANE, WA 99202**
0.063 mi.
334 ft. **Site 2 of 3 in cluster C**

Relative:
Higher

Actual:
1940 ft.

ALLSITES:

Name:	ACC EMBROIDERY & SCREEN PRINT
Facility Id:	4299594
Interaction:	14403
Interaction 1:	A
Interaction 2:	RSVP
Ecology Program:	HAZWASTE
Program Data:	RSVP
Facility Alt.:	Not reported
Program ID:	Not reported
Date Interaction:	2002-11-07 00:00:00
Date Interaction 3:	Revised Site Visit Progra
Latitude:	47.657161539000001
Longitude:	-117.404572978

FINDS:

Registry ID: 110036136339

Click Here:

Environmental Interest/Information System:

Washington Facility / Site Identification System (WA-FSIS) provides a means to query and display data maintained by the Washington Department of Ecology. This system contains key information for each facility/site that is currently, or has been, of interest to the Air Quality, Dam Safety, Hazardous Waste, Toxics Cleanup, and Water Quality Programs.

Click this hyperlink while viewing on your computer to access additional FINDS: detail in the EDR Site Report.

D14 SSE < 1/8 0.064 mi. 336 ft. | **GOBEES AUTO BODY SPOKANE** | **WA ALLSITES** | **S109552331** | **N/A**

414 E 1ST AVE
SPOKANE, WA 99202

Site 1 of 3 in cluster D

Relative: Higher
Actual: 1946 ft.

ALLSITES:

Name:	GOBEES AUTO BODY SPOKANE
Facility Id:	2443145
Interaction:	10616
Interaction 1:	I
Interaction 2:	HWG
Ecology Program:	HAZWASTE
Program Data:	TURBOWASTE
Facility Alt.:	Not reported
Program ID:	WAD981763535
Date Interaction:	1987-01-28 00:00:00
Date Interaction 3:	Hazardous Waste Generator
Latitude:	47.656346743
Longitude:	-117.404486413

D15 SSE < 1/8 0.064 mi. 336 ft. | **GOBEES AUTO BODY** | **RCRA NonGen / NLR** | **1004793775**
FINDS | **WAD981763535**
ECHO

414 E 1ST AVE
SPOKANE, WA 99202

Site 2 of 3 in cluster D

Relative: Higher
Actual: 1946 ft.

RCRA NonGen / NLR:

Date Form Received by Agency:	2004-06-26 00:00:00.0
Handler Name:	GOBEES AUTO BODY
Handler Address:	414 E 1ST AVE
Handler City,State,Zip:	SPOKANE, WA 99202
EPA ID:	WAD981763535
Contact Name:	DAVID "TONY" HART
Contact Address:	414 E 1ST AVE
Contact City,State,Zip:	SPOKANE, WA 99202
Contact Telephone:	509-327-8379
Contact Fax:	Not reported
Contact Email:	GOBEES@ICEHOUSE.NET
Contact Title:	Not reported
EPA Region:	10
Land Type:	Private
Federal Waste Generator Description:	Not a generator, verified
Non-Notifier:	Not reported
Biennial Report Cycle:	Not reported
Accessibility:	Not reported
Active Site Indicator:	Not reported
State District Owner:	WA
State District:	ERO
Mailing Address:	414 E 1ST AVE
Mailing City,State,Zip:	SPOKANE, WA 99202
Owner Name:	SMITH, GERALD L
Owner Type:	Private
Operator Name:	HART, DAVID "TONY" A
Operator Type:	Private
Short-Term Generator Activity:	No
Importer Activity:	No
Mixed Waste Generator:	No

GOBEES AUTO BODY (Continued) **1004793775**

Transporter Activity:	No
Transfer Facility Activity:	No
Recycler Activity with Storage:	No
Small Quantity On-Site Burner Exemption:	No
Smelting Melting and Refining Furnace Exemption:	No
Underground Injection Control:	No
Off-Site Waste Receipt:	No
Universal Waste Indicator:	No
Universal Waste Destination Facility:	No
Federal Universal Waste:	No
Active Site Fed-Reg Treatment Storage and Disposal Facility:	Not reported
Active Site Converter Treatment storage and Disposal Facility:	Not reported
Active Site State-Reg Treatment Storage and Disposal Facility:	Not reported
Active Site State-Reg Handler:	---
Federal Facility Indicator:	Not reported
Hazardous Secondary Material Indicator:	NN
Sub-Part K Indicator:	Not reported
Commercial TSD Indicator:	No
Treatment Storage and Disposal Type:	Not reported
2018 GPRA Permit Baseline:	Not on the Baseline
2018 GPRA Renewals Baseline:	Not on the Baseline
Permit Renewals Workload Universe:	Not reported
Permit Workload Universe:	Not reported
Permit Progress Universe:	Not reported
Post-Closure Workload Universe:	Not reported
Closure Workload Universe:	Not reported
202 GPRA Corrective Action Baseline:	No
Corrective Action Workload Universe:	No
Subject to Corrective Action Universe:	No
Non-TSDFs Where RCRA CA has Been Imposed Universe:	No
TSDFs Potentially Subject to CA Under 3004 (u)/(v) Universe:	No
TSDFs Only Subject to CA under Discretionary Auth Universe:	No
Corrective Action Priority Ranking:	No NCAPS ranking
Environmental Control Indicator:	No
Institutional Control Indicator:	No
Human Exposure Controls Indicator:	N/A
Groundwater Controls Indicator:	N/A
Operating TSDF Universe:	Not reported
Full Enforcement Universe:	Not reported
Significant Non-Complier Universe:	No
Unaddressed Significant Non-Complier Universe:	No
Addressed Significant Non-Complier Universe:	No
Significant Non-Complier With a Compliance Schedule Universe:	No
Financial Assurance Required:	Not reported
Handler Date of Last Change:	2018-05-09 14:36:56.0
Recognized Trader-Importer:	No
Recognized Trader-Exporter:	No
Importer of Spent Lead Acid Batteries:	No
Exporter of Spent Lead Acid Batteries:	No
Recycler Activity Without Storage:	No
Manifest Broker:	No
Sub-Part P Indicator:	Not reported

Biennial: List of Years
Year: 2003

GOBEES AUTO BODY (Continued) **1004793775**

Click Here for Biennial Reporting System Data:

Handler - Owner Operator:

Owner/Operator Indicator:	Operator
Owner/Operator Name:	ALS BODY FENDER REPAIR INC
Legal Status:	Private
Date Became Current:	Not reported
Date Ended Current:	Not reported
Owner/Operator Address:	414 E 1ST AVE
Owner/Operator City,State,Zip:	SPOKANE, WA 99202
Owner/Operator Telephone:	000-000-0000
Owner/Operator Telephone Ext:	Not reported
Owner/Operator Fax:	Not reported
Owner/Operator Email:	Not reported

Owner/Operator Indicator:	Owner
Owner/Operator Name:	ALS BODY FENDER REPAIR INC
Legal Status:	Private
Date Became Current:	Not reported
Date Ended Current:	Not reported
Owner/Operator Address:	414 E 1ST AVE
Owner/Operator City,State,Zip:	SPOKANE, WA 99202
Owner/Operator Telephone:	000-000-0000
Owner/Operator Telephone Ext:	Not reported
Owner/Operator Fax:	Not reported
Owner/Operator Email:	Not reported

Owner/Operator Indicator:	Owner
Owner/Operator Name:	ALS BODY FENDER REPAIR INC
Legal Status:	Private
Date Became Current:	1996-07-24 00:00:00.
Date Ended Current:	Not reported
Owner/Operator Address:	414 E 1ST AVE
Owner/Operator City,State,Zip:	SPOKANE, WA 99202
Owner/Operator Telephone:	509-624-9833
Owner/Operator Telephone Ext:	Not reported
Owner/Operator Fax:	Not reported
Owner/Operator Email:	Not reported

Owner/Operator Indicator:	Owner
Owner/Operator Name:	SMITH, GERALD L
Legal Status:	Private
Date Became Current:	Not reported
Date Ended Current:	Not reported
Owner/Operator Address:	414 E 1ST AVE
Owner/Operator City,State,Zip:	SPOKANE, WA 99202
Owner/Operator Telephone:	509-624-9833
Owner/Operator Telephone Ext:	Not reported
Owner/Operator Fax:	Not reported
Owner/Operator Email:	Not reported

Owner/Operator Indicator:	Operator
Owner/Operator Name:	HART, DAVID "TONY" A
Legal Status:	Private
Date Became Current:	Not reported
Date Ended Current:	Not reported

GOBEES AUTO BODY (Continued) **1004793775**

Owner/Operator Address:	414 E 1ST AVE
Owner/Operator City,State,Zip:	SPOKANE, WA 99202
Owner/Operator Telephone:	509-327-8379
Owner/Operator Telephone Ext:	Not reported
Owner/Operator Fax:	Not reported
Owner/Operator Email:	Not reported
Owner/Operator Indicator:	Owner
Owner/Operator Name:	GERALD SMITH
Legal Status:	Private
Date Became Current:	1984-01-01 00:00:00.
Date Ended Current:	Not reported
Owner/Operator Address:	4018 E EVERETT
Owner/Operator City,State,Zip:	SPOKANE, WA 99202-1565
Owner/Operator Telephone:	Not reported
Owner/Operator Telephone Ext:	Not reported
Owner/Operator Fax:	Not reported
Owner/Operator Email:	Not reported
Owner/Operator Indicator:	Operator
Owner/Operator Name:	DAVID "TONY" HART
Legal Status:	Private
Date Became Current:	1900-01-01 00:00:00.
Date Ended Current:	Not reported
Owner/Operator Address:	414 E 1ST AVE
Owner/Operator City,State,Zip:	SPOKANE, WA 99202-1565
Owner/Operator Telephone:	Not reported
Owner/Operator Telephone Ext:	Not reported
Owner/Operator Fax:	Not reported
Owner/Operator Email:	Not reported
Owner/Operator Indicator:	Owner
Owner/Operator Name:	SMITH, GERALD L
Legal Status:	Private
Date Became Current:	1984-01-01 00:00:00.
Date Ended Current:	Not reported
Owner/Operator Address:	4018 E EVERETT
Owner/Operator City,State,Zip:	SPOKANE, WA 99202
Owner/Operator Telephone:	509-599-5860
Owner/Operator Telephone Ext:	Not reported
Owner/Operator Fax:	Not reported
Owner/Operator Email:	Not reported
Owner/Operator Indicator:	Owner
Owner/Operator Name:	SMITH, GERALD L
Legal Status:	Private
Date Became Current:	Not reported
Date Ended Current:	Not reported
Owner/Operator Address:	4018 E EVERETT
Owner/Operator City,State,Zip:	SPOKANE, WA 99202
Owner/Operator Telephone:	509-599-5860
Owner/Operator Telephone Ext:	Not reported
Owner/Operator Fax:	Not reported
Owner/Operator Email:	Not reported
Owner/Operator Indicator:	Owner
Owner/Operator Name:	SMITH, GERALD L

GOBEES AUTO BODY (Continued) **1004793775**

Legal Status:	Private
Date Became Current:	Not reported
Date Ended Current:	Not reported
Owner/Operator Address:	414 E 1ST AVE
Owner/Operator City,State,Zip:	SPOKANE, WA 99202
Owner/Operator Telephone:	509-624-9833
Owner/Operator Telephone Ext:	Not reported
Owner/Operator Fax:	Not reported
Owner/Operator Email:	Not reported
Owner/Operator Indicator:	Operator
Owner/Operator Name:	SMITH, GERALD L
Legal Status:	Private
Date Became Current:	Not reported
Date Ended Current:	Not reported
Owner/Operator Address:	414 E 1ST AVE
Owner/Operator City,State,Zip:	SPOKANE, WA 99202
Owner/Operator Telephone:	509-624-9833
Owner/Operator Telephone Ext:	Not reported
Owner/Operator Fax:	Not reported
Owner/Operator Email:	Not reported
Owner/Operator Indicator:	Owner
Owner/Operator Name:	GERALD S
Legal Status:	Private
Date Became Current:	1984-01-01 00:00:00.
Date Ended Current:	Not reported
Owner/Operator Address:	4018 E EVERETT
Owner/Operator City,State,Zip:	SPOKANE, WA 99202-1565
Owner/Operator Telephone:	509-599-5860
Owner/Operator Telephone Ext:	Not reported
Owner/Operator Fax:	Not reported
Owner/Operator Email:	Not reported
Owner/Operator Indicator:	Operator
Owner/Operator Name:	DAVID "TONY" H
Legal Status:	Private
Date Became Current:	1900-01-01 00:00:00.
Date Ended Current:	Not reported
Owner/Operator Address:	414 E 1ST AVE
Owner/Operator City,State,Zip:	SPOKANE, WA 99202-1565
Owner/Operator Telephone:	509-327-8379
Owner/Operator Telephone Ext:	Not reported
Owner/Operator Fax:	Not reported
Owner/Operator Email:	Not reported
Owner/Operator Indicator:	Operator
Owner/Operator Name:	HART, DAVID "TONY" A
Legal Status:	Private
Date Became Current:	Not reported
Date Ended Current:	Not reported
Owner/Operator Address:	414 E 1ST AVE
Owner/Operator City,State,Zip:	SPOKANE, WA 99202
Owner/Operator Telephone:	509-327-8379
Owner/Operator Telephone Ext:	Not reported
Owner/Operator Fax:	Not reported
Owner/Operator Email:	Not reported

GOBEES AUTO BODY (Continued) **1004793775**

Owner/Operator Indicator:	Operator
Owner/Operator Name:	SMITH, GERALD L
Legal Status:	Private
Date Became Current:	Not reported
Date Ended Current:	Not reported
Owner/Operator Address:	414 E 1ST AVE
Owner/Operator City,State,Zip:	SPOKANE, WA 99202
Owner/Operator Telephone:	509-624-9833
Owner/Operator Telephone Ext:	Not reported
Owner/Operator Fax:	Not reported
Owner/Operator Email:	Not reported

Owner/Operator Indicator:	Owner
Owner/Operator Name:	SMITH, GERALD L
Legal Status:	Private
Date Became Current:	Not reported
Date Ended Current:	Not reported
Owner/Operator Address:	414 E 1ST AVE
Owner/Operator City,State,Zip:	SPOKANE, WA 99202
Owner/Operator Telephone:	509-624-9833
Owner/Operator Telephone Ext:	Not reported
Owner/Operator Fax:	Not reported
Owner/Operator Email:	Not reported

Owner/Operator Indicator:	Operator
Owner/Operator Name:	SMITH, GERALD L
Legal Status:	Private
Date Became Current:	Not reported
Date Ended Current:	Not reported
Owner/Operator Address:	4018 E EVERETT
Owner/Operator City,State,Zip:	SPOKANE, WA 99202-1565
Owner/Operator Telephone:	509-599-5860
Owner/Operator Telephone Ext:	Not reported
Owner/Operator Fax:	Not reported
Owner/Operator Email:	Not reported

Owner/Operator Indicator:	Owner
Owner/Operator Name:	ALS BODY FENDER REPAIR INC
Legal Status:	Private
Date Became Current:	Not reported
Date Ended Current:	Not reported
Owner/Operator Address:	414 E 1ST AVE
Owner/Operator City,State,Zip:	SPOKANE, WA 99202
Owner/Operator Telephone:	000-000-0000
Owner/Operator Telephone Ext:	Not reported
Owner/Operator Fax:	Not reported
Owner/Operator Email:	Not reported

Owner/Operator Indicator:	Owner
Owner/Operator Name:	ALS BODY FENDER REPAIR INC
Legal Status:	Private
Date Became Current:	Not reported
Date Ended Current:	Not reported
Owner/Operator Address:	414 E 1ST AVE
Owner/Operator City,State,Zip:	SPOKANE, WA 99202
Owner/Operator Telephone:	000-000-0000
Owner/Operator Telephone Ext:	Not reported

GOBEES AUTO BODY (Continued) **1004793775**

Owner/Operator Fax:	Not reported
Owner/Operator Email:	Not reported
Owner/Operator Indicator:	Owner
Owner/Operator Name:	ALS BODY FENDER REPAIR INC
Legal Status:	Private
Date Became Current:	Not reported
Date Ended Current:	Not reported
Owner/Operator Address:	414 E 1ST AVE
Owner/Operator City,State,Zip:	SPOKANE, WA 99202
Owner/Operator Telephone:	000-000-0000
Owner/Operator Telephone Ext:	Not reported
Owner/Operator Fax:	Not reported
Owner/Operator Email:	Not reported
Owner/Operator Indicator:	Operator
Owner/Operator Name:	SMITH, GERALD L
Legal Status:	Private
Date Became Current:	Not reported
Date Ended Current:	Not reported
Owner/Operator Address:	414 E 1ST AVE
Owner/Operator City,State,Zip:	SPOKANE, WA 99202
Owner/Operator Telephone:	509-624-9833
Owner/Operator Telephone Ext:	Not reported
Owner/Operator Fax:	Not reported
Owner/Operator Email:	Not reported
Owner/Operator Indicator:	Operator
Owner/Operator Name:	ALS BODY FENDER REPAIR INC
Legal Status:	Private
Date Became Current:	Not reported
Date Ended Current:	Not reported
Owner/Operator Address:	414 E 1ST AVE
Owner/Operator City,State,Zip:	SPOKANE, WA 99202
Owner/Operator Telephone:	000-000-0000
Owner/Operator Telephone Ext:	Not reported
Owner/Operator Fax:	Not reported
Owner/Operator Email:	Not reported
Owner/Operator Indicator:	Operator
Owner/Operator Name:	ALS BODY FENDER REPAIR INC
Legal Status:	Private
Date Became Current:	Not reported
Date Ended Current:	Not reported
Owner/Operator Address:	414 E 1ST AVE
Owner/Operator City,State,Zip:	SPOKANE, WA 99202
Owner/Operator Telephone:	000-000-0000
Owner/Operator Telephone Ext:	Not reported
Owner/Operator Fax:	Not reported
Owner/Operator Email:	Not reported
Owner/Operator Indicator:	Operator
Owner/Operator Name:	ALS BODY FENDER REPAIR INC
Legal Status:	Private
Date Became Current:	Not reported
Date Ended Current:	Not reported
Owner/Operator Address:	414 E 1ST AVE

GOBEES AUTO BODY (Continued) **1004793775**

Owner/Operator City,State,Zip:	SPOKANE, WA 99202
Owner/Operator Telephone:	000-000-0000
Owner/Operator Telephone Ext:	Not reported
Owner/Operator Fax:	Not reported
Owner/Operator Email:	Not reported
Owner/Operator Indicator:	Operator
Owner/Operator Name:	SMITH, GERALD L
Legal Status:	Private
Date Became Current:	Not reported
Date Ended Current:	Not reported
Owner/Operator Address:	414 E 1ST AVE
Owner/Operator City,State,Zip:	SPOKANE, WA 99202
Owner/Operator Telephone:	509-624-9833
Owner/Operator Telephone Ext:	Not reported
Owner/Operator Fax:	Not reported
Owner/Operator Email:	Not reported
Owner/Operator Indicator:	Owner
Owner/Operator Name:	ALS BODY FENDER REPAIR INC
Legal Status:	Private
Date Became Current:	1996-07-24 00:00:00.
Date Ended Current:	Not reported
Owner/Operator Address:	414 E 1ST AVE
Owner/Operator City,State,Zip:	SPOKANE, WA 99202
Owner/Operator Telephone:	509-624-9833
Owner/Operator Telephone Ext:	Not reported
Owner/Operator Fax:	Not reported
Owner/Operator Email:	Not reported
Owner/Operator Indicator:	Owner
Owner/Operator Name:	SMITH, GERALD L
Legal Status:	Private
Date Became Current:	Not reported
Date Ended Current:	Not reported
Owner/Operator Address:	4018 E EVERETT
Owner/Operator City,State,Zip:	SPOKANE, WA 99202
Owner/Operator Telephone:	509-599-5860
Owner/Operator Telephone Ext:	Not reported
Owner/Operator Fax:	Not reported
Owner/Operator Email:	Not reported
Owner/Operator Indicator:	Operator
Owner/Operator Name:	HART, DAVID "TONY" A
Legal Status:	Private
Date Became Current:	Not reported
Date Ended Current:	Not reported
Owner/Operator Address:	414 E 1ST AVE
Owner/Operator City,State,Zip:	SPOKANE, WA 99202
Owner/Operator Telephone:	509-327-8379
Owner/Operator Telephone Ext:	Not reported
Owner/Operator Fax:	Not reported
Owner/Operator Email:	Not reported
Owner/Operator Indicator:	Owner
Owner/Operator Name:	SMITH, GERALD L
Legal Status:	Private

GOBEES AUTO BODY (Continued) **1004793775**

Date Became Current:	1984-01-01 00:00:00.
Date Ended Current:	Not reported
Owner/Operator Address:	4018 E EVERETT
Owner/Operator City,State,Zip:	SPOKANE, WA 99202
Owner/Operator Telephone:	509-599-5860
Owner/Operator Telephone Ext:	Not reported
Owner/Operator Fax:	Not reported
Owner/Operator Email:	Not reported

Owner/Operator Indicator:	Owner
Owner/Operator Name:	SMITH, GERALD L
Legal Status:	Private
Date Became Current:	Not reported
Date Ended Current:	Not reported
Owner/Operator Address:	4018 E EVERETT
Owner/Operator City,State,Zip:	SPOKANE, WA 99202-1565
Owner/Operator Telephone:	509-599-5860
Owner/Operator Telephone Ext:	Not reported
Owner/Operator Fax:	Not reported
Owner/Operator Email:	Not reported

Owner/Operator Indicator:	Owner
Owner/Operator Name:	SMITH, GERALD L
Legal Status:	Private
Date Became Current:	1984-01-01 00:00:00.
Date Ended Current:	Not reported
Owner/Operator Address:	4018 E EVERETT
Owner/Operator City,State,Zip:	SPOKANE, WA 99202
Owner/Operator Telephone:	509-599-5860
Owner/Operator Telephone Ext:	Not reported
Owner/Operator Fax:	Not reported
Owner/Operator Email:	Not reported

Owner/Operator Indicator:	Owner
Owner/Operator Name:	SMITH, GERALD L
Legal Status:	Private
Date Became Current:	Not reported
Date Ended Current:	Not reported
Owner/Operator Address:	4018 E EVERETT
Owner/Operator City,State,Zip:	SPOKANE, WA 99202
Owner/Operator Telephone:	509-599-5860
Owner/Operator Telephone Ext:	Not reported
Owner/Operator Fax:	Not reported
Owner/Operator Email:	Not reported

Owner/Operator Indicator:	Owner
Owner/Operator Name:	ALS BODY FENDER REPAIR INC
Legal Status:	Private
Date Became Current:	Not reported
Date Ended Current:	Not reported
Owner/Operator Address:	414 E 1ST AVE
Owner/Operator City,State,Zip:	SPOKANE, WA 99202
Owner/Operator Telephone:	000-000-0000
Owner/Operator Telephone Ext:	Not reported
Owner/Operator Fax:	Not reported
Owner/Operator Email:	Not reported

GOBEES AUTO BODY (Continued) **1004793775**

Owner/Operator Indicator:	Owner
Owner/Operator Name:	ALS BODY FENDER REPAIR INC
Legal Status:	Private
Date Became Current:	Not reported
Date Ended Current:	Not reported
Owner/Operator Address:	414 E 1ST AVE
Owner/Operator City,State,Zip:	SPOKANE, WA 99202
Owner/Operator Telephone:	000-000-0000
Owner/Operator Telephone Ext:	Not reported
Owner/Operator Fax:	Not reported
Owner/Operator Email:	Not reported

Owner/Operator Indicator:	Owner
Owner/Operator Name:	ALS BODY FENDER REPAIR INC
Legal Status:	Private
Date Became Current:	1996-07-24 00:00:00.
Date Ended Current:	Not reported
Owner/Operator Address:	414 E 1ST AVE
Owner/Operator City,State,Zip:	SPOKANE, WA 99202
Owner/Operator Telephone:	509-624-9833
Owner/Operator Telephone Ext:	Not reported
Owner/Operator Fax:	Not reported
Owner/Operator Email:	Not reported

Owner/Operator Indicator:	Owner
Owner/Operator Name:	ALS BODY FENDER REPAIR INC
Legal Status:	Private
Date Became Current:	Not reported
Date Ended Current:	Not reported
Owner/Operator Address:	414 E 1ST AVE
Owner/Operator City,State,Zip:	SPOKANE, WA 99202
Owner/Operator Telephone:	000-000-0000
Owner/Operator Telephone Ext:	Not reported
Owner/Operator Fax:	Not reported
Owner/Operator Email:	Not reported

Owner/Operator Indicator:	Owner
Owner/Operator Name:	ALS BODY FENDER REPAIR INC
Legal Status:	Private
Date Became Current:	Not reported
Date Ended Current:	Not reported
Owner/Operator Address:	414 E 1ST AVE
Owner/Operator City,State,Zip:	SPOKANE, WA 99202
Owner/Operator Telephone:	000-000-0000
Owner/Operator Telephone Ext:	Not reported
Owner/Operator Fax:	Not reported
Owner/Operator Email:	Not reported

Owner/Operator Indicator:	Owner
Owner/Operator Name:	ALS BODY FENDER REPAIR INC
Legal Status:	Private
Date Became Current:	1996-07-24 00:00:00.
Date Ended Current:	Not reported
Owner/Operator Address:	414 E 1ST AVE
Owner/Operator City,State,Zip:	SPOKANE, WA 99202
Owner/Operator Telephone:	509-624-9833
Owner/Operator Telephone Ext:	Not reported

GOBEES AUTO BODY (Continued) **1004793775**

Owner/Operator Fax: Not reported
Owner/Operator Email: Not reported

Owner/Operator Indicator: Owner
Owner/Operator Name: SMITH, GERALD L
Legal Status: Private
Date Became Current: Not reported
Date Ended Current: Not reported
Owner/Operator Address: 414 E 1ST AVE
Owner/Operator City,State,Zip: SPOKANE, WA 99202
Owner/Operator Telephone: 509-624-9833
Owner/Operator Telephone Ext: Not reported
Owner/Operator Fax: Not reported
Owner/Operator Email: Not reported

Historic Generators:
Receive Date: 2003-12-09 00:00:00.0
Handler Name: GOBEES AUTO BODY
Federal Waste Generator Description: Not a generator, verified
State District Owner: WA
Large Quantity Handler of Universal Waste: No
Recognized Trader Importer: No
Recognized Trader Exporter: No
Spent Lead Acid Battery Importer: No
Spent Lead Acid Battery Exporter: No
Current Record: No
Non Storage Recycler Activity: Not reported
Electronic Manifest Broker: Not reported

Receive Date: 2004-06-25 00:00:00.0
Handler Name: GOBEES AUTO BODY
Federal Waste Generator Description: Not a generator, verified
State District Owner: WA
Large Quantity Handler of Universal Waste: No
Recognized Trader Importer: No
Recognized Trader Exporter: No
Spent Lead Acid Battery Importer: No
Spent Lead Acid Battery Exporter: No
Current Record: No
Non Storage Recycler Activity: Not reported
Electronic Manifest Broker: Not reported

Receive Date: 2004-06-26 00:00:00.0
Handler Name: GOBEES AUTO BODY
Federal Waste Generator Description: Not a generator, verified
State District Owner: WA
Large Quantity Handler of Universal Waste: No
Recognized Trader Importer: No
Recognized Trader Exporter: No
Spent Lead Acid Battery Importer: No
Spent Lead Acid Battery Exporter: No
Current Record: Yes
Non Storage Recycler Activity: Not reported
Electronic Manifest Broker: Not reported

Receive Date: 1993-12-31 00:00:00.0
Handler Name: ALS BODY & FENDER REPAIR INC

GOBEES AUTO BODY (Continued) **1004793775**

Federal Waste Generator Description: Small Quantity Generator
State District Owner: WA
Large Quantity Handler of Universal Waste: No
Recognized Trader Importer: No
Recognized Trader Exporter: No
Spent Lead Acid Battery Importer: No
Spent Lead Acid Battery Exporter: No
Current Record: No
Non Storage Recycler Activity: Not reported
Electronic Manifest Broker: Not reported

Receive Date: 1994-01-01 00:00:00.0
Handler Name: ALS BODY & FENDER REPAIR INC
Federal Waste Generator Description: Not a generator, verified
State District Owner: WA
Large Quantity Handler of Universal Waste: No
Recognized Trader Importer: No
Recognized Trader Exporter: No
Spent Lead Acid Battery Importer: No
Spent Lead Acid Battery Exporter: No
Current Record: No
Non Storage Recycler Activity: Not reported
Electronic Manifest Broker: Not reported

Receive Date: 1995-01-01 00:00:00.0
Handler Name: ALS BODY & FENDER REPAIR INC
Federal Waste Generator Description: Not a generator, verified
State District Owner: WA
Large Quantity Handler of Universal Waste: No
Recognized Trader Importer: No
Recognized Trader Exporter: No
Spent Lead Acid Battery Importer: No
Spent Lead Acid Battery Exporter: No
Current Record: No
Non Storage Recycler Activity: Not reported
Electronic Manifest Broker: Not reported

Receive Date: 1996-03-04 00:00:00.0
Handler Name: ALS BODY & FENDER REPAIR INC
Federal Waste Generator Description: Conditionally Exempt Small Quantity Generator
State District Owner: WA
Large Quantity Handler of Universal Waste: No
Recognized Trader Importer: No
Recognized Trader Exporter: No
Spent Lead Acid Battery Importer: No
Spent Lead Acid Battery Exporter: No
Current Record: No
Non Storage Recycler Activity: Not reported
Electronic Manifest Broker: Not reported

Receive Date: 1997-06-27 00:00:00.0
Handler Name: ALS BODY & FENDER REPAIR INC
Federal Waste Generator Description: Conditionally Exempt Small Quantity Generator
State District Owner: WA
Large Quantity Handler of Universal Waste: No
Recognized Trader Importer: No
Recognized Trader Exporter: No

GOBEES AUTO BODY (Continued) **1004793775**

Spent Lead Acid Battery Importer: No
Spent Lead Acid Battery Exporter: No
Current Record: No
Non Storage Recycler Activity: Not reported
Electronic Manifest Broker: Not reported

Receive Date: 1999-02-24 00:00:00.0
Handler Name: ALS BODY & FENDER REPAIR INC
Federal Waste Generator Description: Conditionally Exempt Small Quantity Generator
State District Owner: WA
Large Quantity Handler of Universal Waste: No
Recognized Trader Importer: No
Recognized Trader Exporter: No
Spent Lead Acid Battery Importer: No
Spent Lead Acid Battery Exporter: No
Current Record: No
Non Storage Recycler Activity: Not reported
Electronic Manifest Broker: Not reported

Receive Date: 2000-06-09 00:00:00.0
Handler Name: ALS BODY & FENDER REPAIR INC
Federal Waste Generator Description: Conditionally Exempt Small Quantity Generator
State District Owner: WA
Large Quantity Handler of Universal Waste: No
Recognized Trader Importer: No
Recognized Trader Exporter: No
Spent Lead Acid Battery Importer: No
Spent Lead Acid Battery Exporter: No
Current Record: No
Non Storage Recycler Activity: Not reported
Electronic Manifest Broker: Not reported

Receive Date: 2002-01-24 00:00:00.0
Handler Name: ALS BODY & FENDER REPAIR INC
Federal Waste Generator Description: Conditionally Exempt Small Quantity Generator
State District Owner: WA
Large Quantity Handler of Universal Waste: No
Recognized Trader Importer: No
Recognized Trader Exporter: No
Spent Lead Acid Battery Importer: No
Spent Lead Acid Battery Exporter: No
Current Record: No
Non Storage Recycler Activity: Not reported
Electronic Manifest Broker: Not reported

Receive Date: 2003-12-09 00:00:00.0
Handler Name: GOBEES AUTO BODY
Federal Waste Generator Description: Conditionally Exempt Small Quantity Generator
State District Owner: WA
Large Quantity Handler of Universal Waste: No
Recognized Trader Importer: No
Recognized Trader Exporter: No
Spent Lead Acid Battery Importer: No
Spent Lead Acid Battery Exporter: No
Current Record: No
Non Storage Recycler Activity: Not reported
Electronic Manifest Broker: Not reported

GOBEES AUTO BODY (Continued) **1004793775**

Receive Date: 2004-06-25 00:00:00.0
Handler Name: GOBEES AUTO BODY
Federal Waste Generator Description: Conditionally Exempt Small Quantity Generator
State District Owner: WA
Large Quantity Handler of Universal Waste: No
Recognized Trader Importer: No
Recognized Trader Exporter: No
Spent Lead Acid Battery Importer: No
Spent Lead Acid Battery Exporter: No
Current Record: No
Non Storage Recycler Activity: Not reported
Electronic Manifest Broker: Not reported

Receive Date: 2003-12-31 00:00:00.0
Handler Name: GOBEES AUTO BODY
Federal Waste Generator Description: Not a generator, verified
State District Owner: WA
Large Quantity Handler of Universal Waste: No
Recognized Trader Importer: No
Recognized Trader Exporter: No
Spent Lead Acid Battery Importer: No
Spent Lead Acid Battery Exporter: No
Current Record: No
Non Storage Recycler Activity: Not reported
Electronic Manifest Broker: Not reported

List of NAICS Codes and Descriptions:
NAICS Code: 81112
NAICS Description: AUTOMOTIVE BODY, PAINT, INTERIOR, AND GLASS REPAIR

NAICS Code: 811121
NAICS Description: AUTOMOTIVE BODY, PAINT, AND INTERIOR REPAIR AND MAINTENANCE

Facility Has Received Notices of Violations:
Violations: No Violations Found

Evaluation Action Summary:
Evaluations: No Evaluations Found

FINDS:
Registry ID: 110005340853

Click Here:

Environmental Interest/Information System:
Washington Facility / Site Identification System (WA-FSIS) provides a means to query and display data maintained by the Washington Department of Ecology. This system contains key information for each facility/site that is currently, or has been, of interest to the Air Quality, Dam Safety, Hazardous Waste, Toxics Cleanup, and Water Quality Programs.
RCRAInfo is a national information system that supports the Resource Conservation and Recovery Act (RCRA) program through the tracking of events and activities related to facilities that generate, transport, and treat, store, or dispose of hazardous waste. RCRAInfo allows RCRA

GOBEES AUTO BODY (Continued) **1004793775**

program staff to track the notification, permit, compliance, and corrective action activities required under RCRA.

Registry ID: 110070751849

Click Here:

Environmental Interest/Information System:
HAZARDOUS WASTE BIENNIAL REPORTER

Click this hyperlink while viewing on your computer to access additional FINDS: detail in the EDR Site Report.

ECHO:

Envid:	1004793775
Registry ID:	110005340853
DFR URL:	http://echo.epa.gov/detailed-facility-report?fid=110005340853
Name:	GOBEES AUTO BODY
Address:	414 E 1ST AVE
City,State,Zip:	SPOKANE, WA 99202

B16 **TRUDEAUS SEARAY** **WA ALLSITES** **1011847158**
WSW **304 E SPRAGUE AVE** **FINDS** **N/A**
< 1/8 **SPOKANE, WA 99202**
0.073 mi.
383 ft. **Site 3 of 3 in cluster B**

Relative: Higher

Actual: 1937 ft.

ALLSITES:

Name:	TRUDEAUS SEARAY
Facility Id:	2688114
Interaction:	11155
Interaction 1:	A
Interaction 2:	RSVP
Ecology Program:	HAZWASTE
Program Data:	RSVP
Facility Alt.:	Not reported
Program ID:	Not reported
Date Interaction:	2003-09-04 00:00:00
Date Interaction 3:	Revised Site Visit Progra
Latitude:	47.657171482999999
Longitude:	-117.407667058

FINDS:

Registry ID: 110037058803

Click Here:

Environmental Interest/Information System:
Washington Facility / Site Identification System (WA-FSIS) provides a means to query and display data maintained by the Washington Department of Ecology. This system contains key information for each facility/site that is currently, or has been, of interest to the Air Quality, Dam Safety, Hazardous Waste, Toxics Cleanup, and Water Quality Programs.

Click this hyperlink while viewing on your computer to access additional FINDS: detail in the EDR Site Report.

C17 ENE < 1/8 0.074 mi. 391 ft. | **AVISTA 525 E RIVERSIDE AVE**
525 E RIVERSIDE AVE
SPOKANE, WA

Site 3 of 3 in cluster C

WA ALLSITES **S121927827**
WA CSCSL NFA **N/A**

Relative: Lower

Actual: 1932 ft.

ALLSITES:

Name:	AVISTA 525 E RIVERSIDE AVE
Facility Id:	5554
Interaction:	119325
Interaction 1:	I
Interaction 2:	INDPNDNT
Ecology Program:	TOXICS
Program Data:	ISIS
Facility Alt.:	Avista 525 E Riverside Ave
Program ID:	Not reported
Date Interaction:	2008-11-26 00:00:00
Date Interaction 3:	Independent Cleanup
Latitude:	47.658712055000002
Longitude:	-117.401873963

CSCSL NFA:

Name:	AVISTA 535 E RIVERSIDE AVE
Address:	525 E RIVERSIDE AVE
City,State,Zip:	SPOKANE, WA
Facility/Site Id:	5554
CS Id:	13105
NFA Date:	09/01/2009
Alternate Site Names:	Avista 525 E Riverside Ave
NFA Reason:	NFA-Initial Investigation
Site Status:	NFA
Region:	Eastern
Contaminant Name:	Lead
Ground Water:	Not reported
Surface Water:	Not reported
Soil:	Remediated-Below
Sediment:	Not reported
Air:	Not reported
Bedrock:	Not reported
Latitude:	47.658717216
Longitude:	-117.40189922

Name:	AVISTA 535 E RIVERSIDE AVE
Address:	525 E RIVERSIDE AVE
City,State,Zip:	SPOKANE, WA
Facility/Site Id:	5554
CS Id:	13105
NFA Date:	09/01/2009
Alternate Site Names:	Avista 525 E Riverside Ave
NFA Reason:	NFA-Initial Investigation
Site Status:	NFA
Region:	Eastern
Contaminant Name:	Metals - Other
Ground Water:	Not reported
Surface Water:	Not reported
Soil:	Remediated-Below
Sediment:	Not reported

AVISTA 525 E RIVERSIDE AVE (Continued) **S121927827**

Air:	Not reported
Bedrock:	Not reported
Latitude:	47.658717216
Longitude:	-117.40189922

18
NNW
< 1/8
0.075 mi.
394 ft.

SPOKANE CITY WASTEWATER MANAGEMENT SW COR SHERMANS SW COR SHERMAN SPOKANE FALLS
SPOKANE, WA

WA ALLSITES **S120066112**
N/A

Relative:
Lower

Actual:
1916 ft.

ALLSITES:

Name:	SPOKANE CITY WASTEWATER MANAGEMENT SW COR SHERMANSPOKANEFALLS
Facility Id:	12216

E19
West
< 1/8
0.075 mi.
397 ft.

237 EAST SPRAGUE AVENUE
237 EAST SPRAGUE AVENUE
SPOKANE, WA 99202

US BROWNFIELDS **1026463893**
N/A

Site 1 of 5 in cluster E

Relative:
Lower

Actual:
1932 ft.

US BROWNFIELDS:

Name:	237 EAST SPRAGUE AVENUE
Address:	237 EAST SPRAGUE AVENUE
City,State,Zip:	SPOKANE, WA 99202
Recipient Name:	City of Spokane
Grant Type:	Assessment
Property Number:	35173.1313
Parcel size:	.1
Latitude:	47.65731532529282
Longitude:	-117.4067139970858
HCM Label:	-
Map Scale:	-
Point of Reference:	-
Highlights:	-
Datum:	-
Acres Property ID:	242952
IC Data Access:	-
Start Date:	-
Redev Completition Date:	-
Completed Date:	-
Acres Cleaned Up:	-
Cleanup Funding:	-
Cleanup Funding Source:	-
Assessment Funding:	2665.51
Assessment Funding Source:	EPA
Redevelopment Funding:	-
Redev. Funding Source:	-
Redev. Funding Entity Name:	-
Redevelopment Start Date:	-
Assessment Funding Entity:	US EPA - Brownfields Assessment Cooperative Agreement
Cleanup Funding Entity:	-
Grant Type:	Hazardous
Accomplishment Type:	Phase I Environmental Assessment
Accomplishment Count:	Y
Cooperative Agreement Number:	01J65801

237 EAST SPRAGUE AVENUE (Continued) **1026463893**

Start Date:	03/31/2020
Ownership Entity:	-
Completion Date:	06/19/2020
Current Owner:	-
Did Owner Change:	-
Cleanup Required:	U
Video Available:	N
Photo Available:	Y
Institutional Controls Required:	U
IC Category Proprietary Controls:	-
IC Cat. Info. Devices:	-
IC Cat. Gov. Controls:	-
IC Cat. Enforcement Permit Tools:	-
IC in place date:	-
IC in place:	-
State/tribal program date:	-
State/tribal program ID:	-
State/tribal NFA date:	-
Air cleaned:	-
Asbestos found:	-
Asbestos cleaned:	-
Controled substance found:	-
Controled substance cleaned:	-
Drinking water affected:	-
Drinking water cleaned:	-
Groundwater affected:	-
Groundwater cleaned:	-
Lead contaminant found:	-
Lead cleaned up:	-
No media affected:	Not reported
Unknown media affected:	-
Other cleaned up:	-
Other metals found:	-
Other metals cleaned:	-
Other contaminants found:	-
Other contams found description:	-
PAHs found:	-
PAHs cleaned up:	-
PCBs found:	-
PCBs cleaned up:	-
Petro products found:	-
Petro products cleaned:	-
Sediments found:	-
Sediments cleaned:	-
Soil affected:	-
Soil cleaned up:	-
Surface water cleaned:	-
VOCs found:	-
VOCs cleaned:	-
Cleanup other description:	-
Num. of cleanup and re-dev. jobs:	-
Past use greenspace acreage:	-
Past use residential acreage:	-
Surface Water:	-
Past use commercial acreage:	.1
Past use industrial acreage:	-
Future use greenspace acreage:	-

237 EAST SPRAGUE AVENUE (Continued) **1026463893**

Future use residential acreage:	-
Future use commercial acreage:	-
Future use industrial acreage:	-
Superfund Fed. landowner flag:	-
Arsenic cleaned up:	-
Cadmium cleaned up:	-
Chromium cleaned up:	-
Copper cleaned up:	-
Iron cleaned up:	-
mercury cleaned up:	-
Nickel Cleaned Up:	-
No clean up:	-
Pesticides cleaned up:	-
Selenium cleaned up:	-
SVOCs cleaned up:	-
Unknown clean up:	-
Arsenic contaminant found:	-
Cadmium contaminant found:	-
Chromium contaminant found:	-
Copper contaminant found:	-
Iron contaminant found:	-
Mercury contaminant found:	-
Nickel contaminant found:	-
No contaminant found:	-
Pesticides contaminant found:	-
Selenium contaminant found:	-
SVOCs contaminant found:	-
Unknown contaminant found:	-
Future Use: Multistory	-
Media affected Bluiding Material:	-
Media affected indoor air:	-
Building material media cleaned up:	-
Indoor air media cleaned up:	-
Unknown media cleaned up:	-
Past Use: Multistory	Not reported
Property Description:	-
Below Poverty Number:	419
Below Poverty Percent:	41.49
Meidan Income:	2002
Meidan Income Number:	579
Meidan Income Percent:	57.33
Vacant Housing Number:	60
Vacant Housing Percent:	9.64
Unemployed Number:	63
Unemployed Percent:	6.24

E20 **233 EAST SPRAGUE AVENUE** **US BROWNFIELDS** **1026463891**
West **233 EAST SPRAGUE AVENUE** **N/A**
< 1/8 **SPOKANE, WA 99202**
0.087 mi.
462 ft. **Site 2 of 5 in cluster E**

Relative:
Lower

Actual:
1931 ft.

US BROWNFIELDS:

Name:	233 EAST SPRAGUE AVENUE
Address:	233 EAST SPRAGUE AVENUE
City,State,Zip:	SPOKANE, WA 99202
Recipient Name:	City of Spokane
Grant Type:	Assessment

233 EAST SPRAGUE AVENUE (Continued) **1026463891**

Property Number:	35173.1312
Parcel size:	.15
Latitude:	47.65737008936426
Longitude:	-117.40685755352976
HCM Label:	-
Map Scale:	-
Point of Reference:	-
Highlights:	-
Datum:	-
Acres Property ID:	242951
IC Data Access:	-
Start Date:	-
Redev Completition Date:	-
Completed Date:	-
Acres Cleaned Up:	-
Cleanup Funding:	-
Cleanup Funding Source:	-
Assessment Funding:	2665.51
Assessment Funding Source:	EPA
Redevelopment Funding:	-
Redev. Funding Source:	-
Redev. Funding Entity Name:	-
Redevelopment Start Date:	-
Assessment Funding Entity:	US EPA - Brownfields Assessment Cooperative Agreement
Cleanup Funding Entity:	-
Grant Type:	Hazardous
Accomplishment Type:	Phase I Environmental Assessment
Accomplishment Count:	Y
Cooperative Agreement Number:	01J65801
Start Date:	03/31/2020
Ownership Entity:	Private
Completion Date:	06/19/2020
Current Owner:	-
Did Owner Change:	-
Cleanup Required:	U
Video Available:	N
Photo Available:	Y
Institutional Controls Required:	U
IC Category Proprietary Controls:	-
IC Cat. Info. Devices:	-
IC Cat. Gov. Controls:	-
IC Cat. Enforcement Permit Tools:	-
IC in place date:	-
IC in place:	-
State/tribal program date:	-
State/tribal program ID:	-
State/tribal NFA date:	-
Air cleaned:	-
Asbestos found:	-
Asbestos cleaned:	-
Controled substance found:	-
Controled substance cleaned:	-
Drinking water affected:	-
Drinking water cleaned:	-
Groundwater affected:	-
Groundwater cleaned:	-
Lead contaminant found:	-

233 EAST SPRAGUE AVENUE (Continued) **1026463891**

Lead cleaned up:	-
No media affected:	Not reported
Unknown media affected:	-
Other cleaned up:	-
Other metals found:	-
Other metals cleaned:	-
Other contaminants found:	-
Other contams found description:	-
PAHs found:	-
PAHs cleaned up:	-
PCBs found:	-
PCBs cleaned up:	-
Petro products found:	-
Petro products cleaned:	-
Sediments found:	-
Sediments cleaned:	-
Soil affected:	-
Soil cleaned up:	-
Surface water cleaned:	-
VOCs found:	-
VOCs cleaned:	-
Cleanup other description:	-
Num. of cleanup and re-dev. jobs:	-
Past use greenspace acreage:	-
Past use residential acreage:	-
Surface Water:	-
Past use commercial acreage:	.15
Past use industrial acreage:	-
Future use greenspace acreage:	-
Future use residential acreage:	-
Future use commercial acreage:	-
Future use industrial acreage:	-
Superfund Fed. landowner flag:	-
Arsenic cleaned up:	-
Cadmium cleaned up:	-
Chromium cleaned up:	-
Copper cleaned up:	-
Iron cleaned up:	-
mercury cleaned up:	-
Nickel Cleaned Up:	-
No clean up:	-
Pesticides cleaned up:	-
Selenium cleaned up:	-
SVOCs cleaned up:	-
Unknown clean up:	-
Arsenic contaminant found:	-
Cadmium contaminant found:	-
Chromium contaminant found:	-
Copper contaminant found:	-
Iron contaminant found:	-
Mercury contaminant found:	-
Nickel contaminant found:	-
No contaminant found:	-
Pesticides contaminant found:	-
Selenium contaminant found:	-
SVOCs contaminant found:	-
Unknown contaminant found:	-

233 EAST SPRAGUE AVENUE (Continued) **1026463891**

Future Use: Multistory	-
Media affected Bluiding Material:	-
Media affected indoor air:	-
Building material media cleaned up:	-
Indoor air media cleaned up:	-
Unknown media cleaned up:	-
Past Use: Multistory	Not reported
Property Description:	-
Below Poverty Number:	419
Below Poverty Percent:	41.49
Meidan Income:	2002
Meidan Income Number:	579
Meidan Income Percent:	57.33
Vacant Housing Number:	60
Vacant Housing Percent:	9.64
Unemployed Number:	63
Unemployed Percent:	6.24

D21
SSE
< 1/8
0.088 mi.
463 ft.

FRED NEWKIRK CARBURETOR & IGNITION **WA ALLSITES** **1007068393**
S 110 SHERMAN ST **FINDS** **N/A**
SPOKANE, WA 99202

Site 3 of 3 in cluster D

Relative:
Higher

Actual:
1947 ft.

ALLSITES:

Name:	FRED NEWKIRK CARBURETOR & IGNITION
Facility Id:	57711659
Interaction:	52819
Interaction 1:	I
Interaction 2:	UST
Ecology Program:	TOXICS
Program Data:	UST
Facility Alt.:	Not reported
Program ID:	2945
Date Interaction:	1998-06-08 00:00:00
Date Interaction 3:	Underground Storage Tank
Latitude:	47.656554847999999
Longitude:	-117.404580951

FINDS:

Registry ID: 110015449914

Click Here:

Environmental Interest/Information System:

Washington Facility / Site Identification System (WA-FSIS) provides a means to query and display data maintained by the Washington Department of Ecology. This system contains key information for each facility/site that is currently, or has been, of interest to the Air Quality, Dam Safety, Hazardous Waste, Toxics Cleanup, and Water Quality Programs.

Click this hyperlink while viewing on your computer to access additional FINDS: detail in the EDR Site Report.

F22 East < 1/8 0.089 mi. 471 ft. | **QWEST COMMUNICATIONS INC W00864** | **RCRA NonGen / NLR** | **1000179269**
521 E SPRAGUE AVE | **WAD980985071**
SPOKANE, WA 99202

Site 1 of 3 in cluster F

Relative: Higher

Actual: 1944 ft.

RCRA NonGen / NLR:

Date Form Received by Agency:	1998-02-28 00:00:00.0
Handler Name:	QWEST COMMUNICATIONS INC W00864
Handler Address:	521 E SPRAGUE AVE
Handler City,State,Zip:	SPOKANE, WA 99202
EPA ID:	WAD980985071
Contact Name:	MAY VICHITKULWONGSA
Contact Address:	1600 SEVENTH AVE RM 2708
Contact City,State,Zip:	SEATTLE, WA 98191
Contact Telephone:	206-346-7532
Contact Fax:	Not reported
Contact Email:	Not reported
Contact Title:	Not reported
EPA Region:	10
Land Type:	Other
Federal Waste Generator Description:	Not a generator, verified
Non-Notifier:	Not reported
Biennial Report Cycle:	Not reported
Accessibility:	Not reported
Active Site Indicator:	Not reported
State District Owner:	WA
State District:	ERO
Mailing Address:	1600 SEVENTH AVE RM 2708
Mailing City,State,Zip:	SEATTLE, WA 98191
Owner Name:	QWEST CORP
Owner Type:	Private
Operator Name:	VICHITKULWONGSA, MAY P
Operator Type:	Private
Short-Term Generator Activity:	No
Importer Activity:	No
Mixed Waste Generator:	No
Transporter Activity:	No
Transfer Facility Activity:	No
Recycler Activity with Storage:	No
Small Quantity On-Site Burner Exemption:	No
Smelting Melting and Refining Furnace Exemption:	No
Underground Injection Control:	No
Off-Site Waste Receipt:	No
Universal Waste Indicator:	No
Universal Waste Destination Facility:	No
Federal Universal Waste:	No
Active Site Fed-Reg Treatment Storage and Disposal Facility:	Not reported
Active Site Converter Treatment storage and Disposal Facility:	Not reported
Active Site State-Reg Treatment Storage and Disposal Facility:	Not reported
Active Site State-Reg Handler:	---
Federal Facility Indicator:	Not reported
Hazardous Secondary Material Indicator:	NN
Sub-Part K Indicator:	Not reported
Commercial TSD Indicator:	No
Treatment Storage and Disposal Type:	Not reported
2018 GPRA Permit Baseline:	Not on the Baseline
2018 GPRA Renewals Baseline:	Not on the Baseline
Permit Renewals Workload Universe:	Not reported

QWEST COMMUNICATIONS INC W00864 (Continued) **1000179269**

Permit Workload Universe:	Not reported
Permit Progress Universe:	Not reported
Post-Closure Workload Universe:	Not reported
Closure Workload Universe:	Not reported
202 GPRA Corrective Action Baseline:	No
Corrective Action Workload Universe:	No
Subject to Corrective Action Universe:	No
Non-TSDFs Where RCRA CA has Been Imposed Universe:	No
TSDFs Potentially Subject to CA Under 3004 (u)/(v) Universe:	No
TSDFs Only Subject to CA under Discretionary Auth Universe:	No
Corrective Action Priority Ranking:	No NCAPS ranking
Environmental Control Indicator:	No
Institutional Control Indicator:	No
Human Exposure Controls Indicator:	N/A
Groundwater Controls Indicator:	N/A
Operating TSDF Universe:	Not reported
Full Enforcement Universe:	Not reported
Significant Non-Complier Universe:	No
Unaddressed Significant Non-Complier Universe:	No
Addressed Significant Non-Complier Universe:	No
Significant Non-Complier With a Compliance Schedule Universe:	No
Financial Assurance Required:	Not reported
Handler Date of Last Change:	2018-05-09 14:05:50.0
Recognized Trader-Importer:	No
Recognized Trader-Exporter:	No
Importer of Spent Lead Acid Batteries:	No
Exporter of Spent Lead Acid Batteries:	No
Recycler Activity Without Storage:	No
Manifest Broker:	No
Sub-Part P Indicator:	Not reported

Handler - Owner Operator:

Owner/Operator Indicator:	Operator
Owner/Operator Name:	MAY V
Legal Status:	Private
Date Became Current:	1997-03-17 00:00:00.
Date Ended Current:	Not reported
Owner/Operator Address:	1600 SEVENTH AVE RM 2708
Owner/Operator City,State,Zip:	SEATTLE, WA 98191
Owner/Operator Telephone:	206-346-7532
Owner/Operator Telephone Ext:	Not reported
Owner/Operator Fax:	Not reported
Owner/Operator Email:	Not reported

Owner/Operator Indicator:	Operator
Owner/Operator Name:	VICHITKULWONGSA, MAY P
Legal Status:	Private
Date Became Current:	Not reported
Date Ended Current:	Not reported
Owner/Operator Address:	1600 SEVENTH AVE RM 2708
Owner/Operator City,State,Zip:	SEATTLE, WA 98191
Owner/Operator Telephone:	206-346-7532
Owner/Operator Telephone Ext:	Not reported
Owner/Operator Fax:	Not reported
Owner/Operator Email:	Not reported

QWEST COMMUNICATIONS INC W00864 (Continued) **1000179269**

Owner/Operator Indicator:	Owner
Owner/Operator Name:	QWEST CORP
Legal Status:	Private
Date Became Current:	1996-08-26 00:00:00.
Date Ended Current:	Not reported
Owner/Operator Address:	7800 E ORCHARD RD
Owner/Operator City,State,Zip:	ENGLEWOOD, CO 80111
Owner/Operator Telephone:	303-793-6500
Owner/Operator Telephone Ext:	Not reported
Owner/Operator Fax:	Not reported
Owner/Operator Email:	Not reported

Owner/Operator Indicator:	Owner
Owner/Operator Name:	QWEST COMMUNICATIONS INC W00864
Legal Status:	Private
Date Became Current:	Not reported
Date Ended Current:	Not reported
Owner/Operator Address:	521 E SPRAGUE AVE
Owner/Operator City,State,Zip:	SPOKANE, WA 99202
Owner/Operator Telephone:	000-000-0000
Owner/Operator Telephone Ext:	Not reported
Owner/Operator Fax:	Not reported
Owner/Operator Email:	Not reported

Owner/Operator Indicator:	Operator
Owner/Operator Name:	VICHITKULWONGSA, MAY P
Legal Status:	Private
Date Became Current:	Not reported
Date Ended Current:	Not reported
Owner/Operator Address:	1600 SEVENTH AVE RM 2708
Owner/Operator City,State,Zip:	SEATTLE, WA 98191
Owner/Operator Telephone:	206-346-7532
Owner/Operator Telephone Ext:	Not reported
Owner/Operator Fax:	Not reported
Owner/Operator Email:	Not reported

Owner/Operator Indicator:	Owner
Owner/Operator Name:	QWEST COMMUNICATIONS INC W00864
Legal Status:	Private
Date Became Current:	Not reported
Date Ended Current:	Not reported
Owner/Operator Address:	521 E SPRAGUE AVE
Owner/Operator City,State,Zip:	SPOKANE, WA 99202
Owner/Operator Telephone:	000-000-0000
Owner/Operator Telephone Ext:	Not reported
Owner/Operator Fax:	Not reported
Owner/Operator Email:	Not reported

Owner/Operator Indicator:	Owner
Owner/Operator Name:	KIEMLE HAGOOD
Legal Status:	Private
Date Became Current:	Not reported
Date Ended Current:	Not reported
Owner/Operator Address:	W 601 MAIN AVE #1010
Owner/Operator City,State,Zip:	SPOKANE, WA 99201
Owner/Operator Telephone:	000-000-0000
Owner/Operator Telephone Ext:	Not reported

QWEST COMMUNICATIONS INC W00864 (Continued) **1000179269**

Owner/Operator Fax:	Not reported
Owner/Operator Email:	Not reported
Owner/Operator Indicator:	Owner
Owner/Operator Name:	QWEST CORP
Legal Status:	Private
Date Became Current:	1996-08-26 00:00:00.
Date Ended Current:	Not reported
Owner/Operator Address:	7800 E ORCHARD RD
Owner/Operator City,State,Zip:	ENGLEWOOD, CO 80111
Owner/Operator Telephone:	303-793-6500
Owner/Operator Telephone Ext:	Not reported
Owner/Operator Fax:	Not reported
Owner/Operator Email:	Not reported
Owner/Operator Indicator:	Owner
Owner/Operator Name:	KIEMLE & HAGOOD
Legal Status:	Private
Date Became Current:	Not reported
Date Ended Current:	Not reported
Owner/Operator Address:	W 601 MAIN AVE #1010
Owner/Operator City,State,Zip:	SPOKANE, WA 99201
Owner/Operator Telephone:	000-000-0000
Owner/Operator Telephone Ext:	Not reported
Owner/Operator Fax:	Not reported
Owner/Operator Email:	Not reported
Owner/Operator Indicator:	Operator
Owner/Operator Name:	QWEST CORP
Legal Status:	Private
Date Became Current:	Not reported
Date Ended Current:	Not reported
Owner/Operator Address:	7800 E ORCHARD RD
Owner/Operator City,State,Zip:	ENGLEWOOD, CO 80111-2533
Owner/Operator Telephone:	303-793-6500
Owner/Operator Telephone Ext:	Not reported
Owner/Operator Fax:	Not reported
Owner/Operator Email:	Not reported
Owner/Operator Indicator:	Owner
Owner/Operator Name:	QWEST CORP Q
Legal Status:	Private
Date Became Current:	1996-08-26 00:00:00.
Date Ended Current:	Not reported
Owner/Operator Address:	7800 E ORCHARD RD
Owner/Operator City,State,Zip:	ENGLEWOOD, CO 80111-2533
Owner/Operator Telephone:	303-793-6500
Owner/Operator Telephone Ext:	Not reported
Owner/Operator Fax:	Not reported
Owner/Operator Email:	Not reported
Owner/Operator Indicator:	Operator
Owner/Operator Name:	QWEST CORP
Legal Status:	Private
Date Became Current:	Not reported
Date Ended Current:	Not reported
Owner/Operator Address:	1600 SEVENTH AVE RM 2708

QWEST COMMUNICATIONS INC W00864 (Continued) **1000179269**

Owner/Operator City,State,Zip:	SEATTLE, WA 98191
Owner/Operator Telephone:	206-346-7532
Owner/Operator Telephone Ext:	Not reported
Owner/Operator Fax:	Not reported
Owner/Operator Email:	Not reported
Owner/Operator Indicator:	Operator
Owner/Operator Name:	QWEST COMMUNICATIONS INC W00864
Legal Status:	Private
Date Became Current:	Not reported
Date Ended Current:	Not reported
Owner/Operator Address:	521 E SPRAGUE AVE
Owner/Operator City,State,Zip:	SPOKANE, WA 99202
Owner/Operator Telephone:	000-000-0000
Owner/Operator Telephone Ext:	Not reported
Owner/Operator Fax:	Not reported
Owner/Operator Email:	Not reported
Owner/Operator Indicator:	Owner
Owner/Operator Name:	QWEST CORP
Legal Status:	Private
Date Became Current:	1996-08-26 00:00:00.
Date Ended Current:	Not reported
Owner/Operator Address:	7800 E ORCHARD RD
Owner/Operator City,State,Zip:	ENGLEWOOD, CO 80111
Owner/Operator Telephone:	303-793-6500
Owner/Operator Telephone Ext:	Not reported
Owner/Operator Fax:	Not reported
Owner/Operator Email:	Not reported
Owner/Operator Indicator:	Owner
Owner/Operator Name:	KIEMLE HAGOOD
Legal Status:	Private
Date Became Current:	Not reported
Date Ended Current:	Not reported
Owner/Operator Address:	W 601 MAIN AVE #1010
Owner/Operator City,State,Zip:	SPOKANE, WA 99201
Owner/Operator Telephone:	000-000-0000
Owner/Operator Telephone Ext:	Not reported
Owner/Operator Fax:	Not reported
Owner/Operator Email:	Not reported
Owner/Operator Indicator:	Owner
Owner/Operator Name:	QWEST COMMUNICATIONS INC W00864
Legal Status:	Private
Date Became Current:	Not reported
Date Ended Current:	Not reported
Owner/Operator Address:	521 E SPRAGUE AVE
Owner/Operator City,State,Zip:	SPOKANE, WA 99202
Owner/Operator Telephone:	000-000-0000
Owner/Operator Telephone Ext:	Not reported
Owner/Operator Fax:	Not reported
Owner/Operator Email:	Not reported
Owner/Operator Indicator:	Owner
Owner/Operator Name:	QWEST CORP
Legal Status:	Private

QWEST COMMUNICATIONS INC W00864 (Continued) **1000179269**

Date Became Current:	1996-08-26 00:00:00.
Date Ended Current:	Not reported
Owner/Operator Address:	7800 E ORCHARD RD
Owner/Operator City,State,Zip:	ENGLEWOOD, CO 80111
Owner/Operator Telephone:	303-793-6500
Owner/Operator Telephone Ext:	Not reported
Owner/Operator Fax:	Not reported
Owner/Operator Email:	Not reported
Owner/Operator Indicator:	Owner
Owner/Operator Name:	KIEMLE HAGOOD
Legal Status:	Private
Date Became Current:	Not reported
Date Ended Current:	Not reported
Owner/Operator Address:	W 601 MAIN AVE #1010
Owner/Operator City,State,Zip:	SPOKANE, WA 99201
Owner/Operator Telephone:	000-000-0000
Owner/Operator Telephone Ext:	Not reported
Owner/Operator Fax:	Not reported
Owner/Operator Email:	Not reported
Owner/Operator Indicator:	Operator
Owner/Operator Name:	VICHITKULWONGSA, MAY P
Legal Status:	Private
Date Became Current:	Not reported
Date Ended Current:	Not reported
Owner/Operator Address:	1600 SEVENTH AVE RM 2708
Owner/Operator City,State,Zip:	SEATTLE, WA 98191
Owner/Operator Telephone:	206-346-7532
Owner/Operator Telephone Ext:	Not reported
Owner/Operator Fax:	Not reported
Owner/Operator Email:	Not reported

Historic Generators:

Receive Date:	1998-02-27 00:00:00.0
Handler Name:	QWEST COMMUNICATIONS INC W00864
Federal Waste Generator Description:	Not a generator, verified
State District Owner:	WA
Large Quantity Handler of Universal Waste:	No
Recognized Trader Importer:	No
Recognized Trader Exporter:	No
Spent Lead Acid Battery Importer:	No
Spent Lead Acid Battery Exporter:	No
Current Record:	No
Non Storage Recycler Activity:	Not reported
Electronic Manifest Broker:	Not reported
Receive Date:	1998-02-27 00:00:00.0
Handler Name:	QWEST COMMUNICATIONS INC W00864
Federal Waste Generator Description:	Not a generator, verified
State District Owner:	WA
Large Quantity Handler of Universal Waste:	No
Recognized Trader Importer:	No
Recognized Trader Exporter:	No
Spent Lead Acid Battery Importer:	No
Spent Lead Acid Battery Exporter:	No
Current Record:	No

QWEST COMMUNICATIONS INC W00864 (Continued) **1000179269**

Non Storage Recycler Activity: Not reported
Electronic Manifest Broker: Not reported

Receive Date: 1998-02-28 00:00:00.0
Handler Name: QWEST COMMUNICATIONS INC W00864
Federal Waste Generator Description: Not a generator, verified
State District Owner: WA
Large Quantity Handler of Universal Waste: No
Recognized Trader Importer: No
Recognized Trader Exporter: No
Spent Lead Acid Battery Importer: No
Spent Lead Acid Battery Exporter: No
Current Record: Yes
Non Storage Recycler Activity: Not reported
Electronic Manifest Broker: Not reported

Receive Date: 1996-02-26 00:00:00.0
Handler Name: QWEST COMMUNICATIONS INC W00864
Federal Waste Generator Description: Conditionally Exempt Small Quantity Generator
State District Owner: WA
Large Quantity Handler of Universal Waste: No
Recognized Trader Importer: No
Recognized Trader Exporter: No
Spent Lead Acid Battery Importer: No
Spent Lead Acid Battery Exporter: No
Current Record: No
Non Storage Recycler Activity: Not reported
Electronic Manifest Broker: Not reported

Receive Date: 1997-02-27 00:00:00.0
Handler Name: QWEST COMMUNICATIONS INC W00864
Federal Waste Generator Description: Conditionally Exempt Small Quantity Generator
State District Owner: WA
Large Quantity Handler of Universal Waste: No
Recognized Trader Importer: No
Recognized Trader Exporter: No
Spent Lead Acid Battery Importer: No
Spent Lead Acid Battery Exporter: No
Current Record: No
Non Storage Recycler Activity: Not reported
Electronic Manifest Broker: Not reported

Receive Date: 1998-02-27 00:00:00.0
Handler Name: QWEST COMMUNICATIONS INC W00864
Federal Waste Generator Description: Not a generator, verified
State District Owner: WA
Large Quantity Handler of Universal Waste: No
Recognized Trader Importer: No
Recognized Trader Exporter: No
Spent Lead Acid Battery Importer: No
Spent Lead Acid Battery Exporter: No
Current Record: No
Non Storage Recycler Activity: Not reported
Electronic Manifest Broker: Not reported

Receive Date: 1998-02-27 00:00:00.0
Handler Name: QWEST COMMUNICATIONS INC W00864

QWEST COMMUNICATIONS INC W00864 (Continued) **1000179269**

Federal Waste Generator Description:	Not a generator, verified
State District Owner:	WA
Large Quantity Handler of Universal Waste:	No
Recognized Trader Importer:	No
Recognized Trader Exporter:	No
Spent Lead Acid Battery Importer:	No
Spent Lead Acid Battery Exporter:	No
Current Record:	No
Non Storage Recycler Activity:	Not reported
Electronic Manifest Broker:	Not reported

List of NAICS Codes and Descriptions:

NAICS Code:	51711
NAICS Description:	WIRED TELECOMMUNICATIONS CARRIERS

Facility Has Received Notices of Violations:

Violations:	No Violations Found

Evaluation Action Summary:

Evaluations:	No Evaluations Found

F23 **SPRAGUE SOC 070864** **WA UST** **U003025363**
East **521 E SPRAGUE** **WA ALLSITES** **N/A**
< 1/8 **SPOKANE, WA 99202** **WA ASBESTOS**
0.089 mi. **WA UIC**
471 ft. **Site 2 of 3 in cluster F**

Relative:
Higher

Actual:
1944 ft.

UST:

Name:	SPRAGUE SOC 070864
Address:	521 E SPRAGUE
City:	SPOKANE
Zip:	99202
Facility ID:	19213533
Site Id:	10473
UBI:	Not reported
Phone Number:	Not reported
Decimal Latitude:	47.65753
Decimal Longitude:	-117.40257
Tank Name:	1
Tag Number:	Not reported
Tank Status:	Removed
Tank Status Date:	06/26/2017
Tank Install Date:	10/01/1945
Tank Closure Date:	04/12/2017
Capacity Range:	1,101 to 2,000 Gallons
Tank Permit Expiration Date:	Not reported
Tank Upgrade Date:	Not reported
Tank Spill Prevention:	Not reported
Tank Overfill Prevention:	Not reported
Tank Material:	Steel
Tank Construction:	Single Wall Tank
Tank Tightness Test:	Not reported
Tank Corrosion Protection:	Not reported
Tank Manifold:	Not reported

SPRAGUE SOC 070864 (Continued) **U003025363**

Tank Release Detection:	Not reported
Tank SFC Type:	Not reported
Pipe Material:	Not reported
Pipe Construction:	Not reported
Pipe Primary Release Detection:	Not reported
Pipe Second Release Detection:	Not reported
Pipe Corrosion Protection:	Not reported
Pipe Pumping System:	Not reported
Responsible Unit:	Eastern
Dispencer/Pump SFC Type:	Not reported

Name:	SPRAGUE SOC 070864
Address:	521 E SPRAGUE
City:	SPOKANE
Zip:	99202

Tank Name:	1 AUTOMOTIVE
Tag Number:	Not reported
Tank Status:	Removed
Tank Status Date:	08/06/1996
Tank Install Date:	01/01/1979
Tank Closure Date:	Not reported
Capacity Range:	10,000 to 19,999 Gallons
Tank Permit Expiration Date:	Not reported
Tank Upgrade Date:	Not reported
Tank Spill Prevention:	Spill Bucket/Spill Box
Tank Overfill Prevention:	None
Tank Material:	Dielectric Coated Steel
Tank Construction:	Single Wall Tank
Tank Tightness Test:	Not reported
Tank Corrosion Protection:	Sacrificial Anode
Tank Manifold:	Not reported
Tank Release Detection:	Automatic Tank Gauging
Tank SFC Type:	Not reported
Pipe Material:	Not reported
Pipe Construction:	Single Wall Pipe
Pipe Primary Release Detection:	Automatic Line Leak Detector (ALLD)
Pipe Second Release Detection:	Not reported
Pipe Corrosion Protection:	None
Pipe Pumping System:	Pressurized System
Responsible Unit:	Eastern
Dispencer/Pump SFC Type:	Not reported

Name:	SPRAGUE SOC 070864
Address:	521 E SPRAGUE
City:	SPOKANE
Zip:	99202

Tank Name:	2
Tag Number:	Not reported
Tank Status:	Removed
Tank Status Date:	06/26/2017
Tank Install Date:	10/01/1945
Tank Closure Date:	04/12/2017
Capacity Range:	1,101 to 2,000 Gallons
Tank Permit Expiration Date:	Not reported
Tank Upgrade Date:	Not reported

SPRAGUE SOC 070864 (Continued) **U003025363**

Tank Spill Prevention:	Not reported
Tank Overfill Prevention:	Not reported
Tank Material:	Steel
Tank Construction:	Single Wall Tank
Tank Tightness Test:	Not reported
Tank Corrosion Protection:	Not reported
Tank Manifold:	Not reported
Tank Release Detection:	Not reported
Tank SFC Type:	Not reported
Pipe Material:	Not reported
Pipe Construction:	Not reported
Pipe Primary Release Detection:	Not reported
Pipe Second Release Detection:	Not reported
Pipe Corrosion Protection:	Not reported
Pipe Pumping System:	Not reported
Responsible Unit:	Eastern
Dispencer/Pump SFC Type:	Not reported

Name:	SPRAGUE SOC 070864
Address:	521 E SPRAGUE
City:	SPOKANE
Zip:	99202

Tank Name:	2 AUTOMOTIVE
Tag Number:	Not reported
Tank Status:	Removed
Tank Status Date:	08/06/1996
Tank Install Date:	12/31/1964
Tank Closure Date:	Not reported
Capacity Range:	111 TO 1,100 Gallons
Tank Permit Expiration Date:	Not reported
Tank Upgrade Date:	Not reported
Tank Spill Prevention:	Not reported
Tank Overfill Prevention:	Not reported
Tank Material:	Not reported
Tank Construction:	Not reported
Tank Tightness Test:	Not reported
Tank Corrosion Protection:	Not reported
Tank Manifold:	Not reported
Tank Release Detection:	Not reported
Tank SFC Type:	Not reported
Pipe Material:	Not reported
Pipe Construction:	Not reported
Pipe Primary Release Detection:	Not reported
Pipe Second Release Detection:	Not reported
Pipe Corrosion Protection:	Not reported
Pipe Pumping System:	Not reported
Responsible Unit:	Eastern
Dispencer/Pump SFC Type:	Not reported

Name:	SPRAGUE SOC 070864
Address:	521 E SPRAGUE
City:	SPOKANE
Zip:	99202

Tank Name:	3
Tag Number:	Not reported

SPRAGUE SOC 070864 (Continued) **U003025363**

Tank Status:	Removed
Tank Status Date:	06/26/2017
Tank Install Date:	10/01/1945
Tank Closure Date:	04/12/2017
Capacity Range:	1,101 to 2,000 Gallons
Tank Permit Expiration Date:	Not reported
Tank Upgrade Date:	Not reported
Tank Spill Prevention:	Not reported
Tank Overfill Prevention:	Not reported
Tank Material:	Steel
Tank Construction:	Single Wall Tank
Tank Tightness Test:	Not reported
Tank Corrosion Protection:	Not reported
Tank Manifold:	Not reported
Tank Release Detection:	Not reported
Tank SFC Type:	Not reported
Pipe Material:	Not reported
Pipe Construction:	Not reported
Pipe Primary Release Detection:	Not reported
Pipe Second Release Detection:	Not reported
Pipe Corrosion Protection:	Not reported
Pipe Pumping System:	Not reported
Responsible Unit:	Eastern
Dispencer/Pump SFC Type:	Not reported

Name:	SPRAGUE SOC 070864
Address:	521 E SPRAGUE
City:	SPOKANE
Zip:	99202

Tank Name:	4
Tag Number:	Not reported
Tank Status:	Removed
Tank Status Date:	06/26/2017
Tank Install Date:	10/01/1945
Tank Closure Date:	04/12/2017
Capacity Range:	1,101 to 2,000 Gallons
Tank Permit Expiration Date:	Not reported
Tank Upgrade Date:	Not reported
Tank Spill Prevention:	Not reported
Tank Overfill Prevention:	Not reported
Tank Material:	Steel
Tank Construction:	Single Wall Tank
Tank Tightness Test:	Not reported
Tank Corrosion Protection:	Not reported
Tank Manifold:	Not reported
Tank Release Detection:	Not reported
Tank SFC Type:	Not reported
Pipe Material:	Not reported
Pipe Construction:	Not reported
Pipe Primary Release Detection:	Not reported
Pipe Second Release Detection:	Not reported
Pipe Corrosion Protection:	Not reported
Pipe Pumping System:	Not reported
Responsible Unit:	Eastern
Dispencer/Pump SFC Type:	Not reported

SPRAGUE SOC 070864 (Continued) **U003025363**

Name:	SPRAGUE SOC 070864
Address:	521 E SPRAGUE
City:	SPOKANE
Zip:	99202
Tank Name:	5
Tag Number:	Not reported
Tank Status:	Removed
Tank Status Date:	06/26/2017
Tank Install Date:	10/01/1945
Tank Closure Date:	04/12/2017
Capacity Range:	Not reported
Tank Permit Expiration Date:	Not reported
Tank Upgrade Date:	Not reported
Tank Spill Prevention:	Not reported
Tank Overfill Prevention:	Not reported
Tank Material:	Steel
Tank Construction:	Single Wall Tank
Tank Tightness Test:	Not reported
Tank Corrosion Protection:	Not reported
Tank Manifold:	Not reported
Tank Release Detection:	Not reported
Tank SFC Type:	Not reported
Pipe Material:	Not reported
Pipe Construction:	Not reported
Pipe Primary Release Detection:	Not reported
Pipe Second Release Detection:	Not reported
Pipe Corrosion Protection:	Not reported
Pipe Pumping System:	Not reported
Responsible Unit:	Eastern
Dispencer/Pump SFC Type:	Not reported

ALLSITES:

Name:	QWEST COMMUNICATIONS INC W00864
Facility Id:	19213533
Interaction:	30965
Interaction 1:	I
Interaction 2:	HWG
Ecology Program:	HAZWASTE
Program Data:	TURBOWASTE
Facility Alt.:	Not reported
Program ID:	WAD980985071
Date Interaction:	1986-06-23 00:00:00
Date Interaction 3:	Hazardous Waste Generator
Latitude:	47.657523015000002
Longitude:	-117.402552184
Interaction:	30967
Interaction 1:	I
Interaction 2:	UST
Ecology Program:	TOXICS
Program Data:	UST
Facility Alt.:	Not reported
Program ID:	10473
Date Interaction:	1998-06-08 00:00:00

SPRAGUE SOC 070864 (Continued) **U003025363**

Date Interaction 3:	Underground Storage Tank
Latitude:	47.657523015000002
Longitude:	-117.402552184

Interaction:	30966
Interaction 1:	I
Interaction 2:	TIER2
Ecology Program:	HAZWASTE
Program Data:	EPCRA
Facility Alt.:	Not reported
Program ID:	WAD980985071
Date Interaction:	1989-01-01 00:00:00
Date Interaction 3:	Emergency/Haz Chem Rpt TI
Latitude:	47.657523015000002
Longitude:	-117.402552184

ASBESTOS:

Name:	Not reported
Address:	521 E. SPRAGUE AVE.
City,State,Zip:	SPOKANE, WA 99202
Facility Type:	Warehouse
Parent ID:	144361
Form ID:	145946##1229IRSEn481066
Notice Date:	07/13/2017
Start Date:	06/20/2017
Completion Date:	07/14/2017
Initial:	Not reported
Amended:	1
On Hold:	Not reported
Off Hold:	Not reported
Emergency:	Not reported
Site Hours Start:	7:00am
Site Hours End:	5:00pm
Sunday:	Not reported
Monday:	1
Tuesday:	1
Wednesday:	1
Thursday:	1
Friday:	1
Saturday:	Not reported
Contractor ID:	Not reported
Phone:	509-927-7867
Job Site CAS:	Chancey Cunningham
Project Form Email:	sarah@irsenviro.com
Property Owner Name:	Avista Corp.
Property Owner Agent:	Dave Atherton
Property Owner Company:	IRS Environmental of WA Inc (ABCN00001229)
Property Owner Address:	P.O. Box 3727
Property Owner City:	Spokane
Property Owner State:	WA
Property Owner Zip4:	99202
Property Owner Phone:	509-216-8589
Job Site Room:	Not reported
Facility Age:	65
Facility Size:	28,000

SPRAGUE SOC 070864 (Continued) **U003025363**

Facility Remodel:	Not reported
Facility Demo:	1
Facility Repair:	Not reported
Facility Maint:	Not reported
Removed:	1
Encapsulated:	Not reported
Quantity Sq Ft:	Not reported
Fireproofing:	Not reported
Popcorn Ceiling:	Not reported
CAB:	Not reported
Sheet Vinyl:	Not reported
Asbestos Paper:	Not reported
Boiler Insulation:	Not reported
Duct Paper:	Not reported
VAT:	Not reported
Roofing:	Not reported
Sq Ft Other:	Not reported
Sq Ft Other Text:	Not reported
Quantity Lin Ft:	550
Mag Pipe Insulation:	Not reported
Air Cell Pipe Insulation:	Not reported
Ducting Insulation:	Not reported
Cement Asbestos Pipe:	Not reported
Mudded Pipe Insulation:	Not reported
Duct Tape:	Not reported
Lin Ft Other1:	Not reported
Lin Ft Other1 Text:	Not reported
Lin Ft Other2:	1
Lin Ft Other2 Text:	Window Sealant
Indoors:	Not reported
Outdoors:	1
Neg Pres Enclosure:	Not reported
Glove Bag:	Not reported
Mini Enclosure:	Not reported
Critical Barriers:	Not reported
Wrap And Cut:	Not reported
Wet Methods:	1
HEPA Vacuum:	1
MANUALMETHODS :	1
Other CM1:	Not reported
Other CM1 Text:	Not reported
Other CM2:	1
Other CM2 Text:	Regulated Area
Half Mask APR:	1
Full Face APR:	Not reported
PAPR:	Not reported
Type C Continuous:	Not reported
Type C Pressure:	Not reported
Other Resp Pro:	Not reported
Other Resp Pro Text:	Not reported
Comments:	Amendment to 144361##1229IRSEn981020- Extended to 6/29/17. Amendment to 144954##1229IRSEn807326- Extended to 7/8/17. Amendment to 145265##1229IRSEn699526- Extended to 7/13/17. Amendment to 145652##1229IRSEn555738- Extended to 7/14/17.
Date Time Submitted:	2017-07-13 09:03:20
Submitter IP Address:	96.85.204.221
Region:	6

SPRAGUE SOC 070864 (Continued) **U003025363**

UBI:	601820491
Notice type:	Initial
Project Type:	Other linear footage
Supervisor:	Chancey Cunningham ()
Supervisor Phone:	Not reported
Certificate Status:	ACTIVE
Name:	Not reported
Address:	521 E. SPRAGUE AVE.
City,State,Zip:	SPOKANE, WA 99202
Facility Type:	Warehouse
Parent ID:	144361
Form ID:	145265##1229IRSEn699526
Notice Date:	06/28/2017
Start Date:	06/20/2017
Completion Date:	07/08/2017
Initial:	Not reported
Amended:	1
On Hold:	Not reported
Off Hold:	Not reported
Emergency:	Not reported
Site Hours Start:	7:00am
Site Hours End:	5:00pm
Sunday:	Not reported
Monday:	1
Tuesday:	1
Wednesday:	1
Thursday:	1
Friday:	Not reported
Saturday:	Not reported
Contractor ID:	Not reported
Phone:	509-927-7867
Job Site CAS:	Chancey Cunningham
Project Form Email:	sarah@irsenviro.com
Property Owner Name:	Avista Corp.
Property Owner Agent:	Dave Atherton
Property Owner Company:	IRS Environmental of WA Inc (ABCN00001229)
Property Owner Address:	P.O. Box 3727
Property Owner City:	Spokane
Property Owner State:	WA
Property Owner Zip4:	99202
Property Owner Phone:	509-216-8589
Job Site Room:	Not reported
Facility Age:	65
Facility Size:	28,000
Facility Remodel:	Not reported
Facility Demo:	1
Facility Repair:	Not reported
Facility Maint:	Not reported
Removed:	1
Encapsulated:	Not reported
Quantity Sq Ft:	Not reported
Fireproofing:	Not reported
Popcorn Ceiling:	Not reported
CAB:	Not reported
Sheet Vinyl:	Not reported
Asbestos Paper:	Not reported

SPRAGUE SOC 070864 (Continued) **U003025363**

Boiler Insulation:	Not reported
Duct Paper:	Not reported
VAT:	Not reported
Roofing:	Not reported
Sq Ft Other:	Not reported
Sq Ft Other Text:	Not reported
Quantity Lin Ft:	550
Mag Pipe Insulation:	Not reported
Air Cell Pipe Insulation:	Not reported
Ducting Insulation:	Not reported
Cement Asbestos Pipe:	Not reported
Mudded Pipe Insulation:	Not reported
Duct Tape:	Not reported
Lin Ft Other1:	Not reported
Lin Ft Other1 Text:	Not reported
Lin Ft Other2:	1
Lin Ft Other2 Text:	Window Sealant
Indoors:	Not reported
Outdoors:	1
Neg Pres Enclosure:	Not reported
Glove Bag:	Not reported
Mini Enclosure:	Not reported
Critical Barriers:	Not reported
Wrap And Cut:	Not reported
Wet Methods:	1
HEPA Vacuum:	1
MANUALMETHODS :	1
Other CM1:	Not reported
Other CM1 Text:	Not reported
Other CM2:	1
Other CM2 Text:	Regulated Area
Half Mask APR:	1
Full Face APR:	Not reported
PAPR:	Not reported
Type C Continuous:	Not reported
Type C Pressure:	Not reported
Other Resp Pro:	Not reported
Other Resp Pro Text:	Not reported
Comments:	Amendment to 144361##1229IRSEn981020- Extended to 6/29/17. Amendment to 144954##1229IRSEn807326- Extended to 7/8/17.
Date Time Submitted:	2017-06-28 09:51:10
Submitter IP Address:	96.85.204.221
Region:	6
UBI:	601820491
Notice type:	Initial
Project Type:	Other linear footage
Supervisor:	Chancey Cunningham ()
Supervisor Phone:	Not reported
Certificate Status:	ACTIVE
Name:	Not reported
Address:	521 E. SPRAGUE AVE.
City,State,Zip:	SPOKANE, WA 99202
Facility Type:	Warehouse
Parent ID:	0
Form ID:	144361##1229IRSEn981020
Notice Date:	06/09/2017

SPRAGUE SOC 070864 (Continued) **U003025363**

Start Date:	06/20/2017
Completion Date:	06/22/2017
Initial:	1
Amended:	Not reported
On Hold:	Not reported
Off Hold:	Not reported
Emergency:	Not reported
Site Hours Start:	7:00am
Site Hours End:	5:00pm
Sunday:	Not reported
Monday:	Not reported
Tuesday:	1
Wednesday:	1
Thursday:	1
Friday:	Not reported
Saturday:	Not reported
Contractor ID:	Not reported
Phone:	509-927-7867
Job Site CAS:	Chancey Cunningham
Project Form Email:	sarah@irsenviro.com
Property Owner Name:	Avista Corp.
Property Owner Agent:	Dave Atherton
Property Owner Company:	IRS Environmental of WA Inc (ABCN00001229)
Property Owner Address:	P.O. Box 3727
Property Owner City:	Spokane
Property Owner State:	WA
Property Owner Zip4:	99202
Property Owner Phone:	509-216-8589
Job Site Room:	Not reported
Facility Age:	65
Facility Size:	28,000
Facility Remodel:	Not reported
Facility Demo:	1
Facility Repair:	Not reported
Facility Maint:	Not reported
Removed:	1
Encapsulated:	Not reported
Quantity Sq Ft:	Not reported
Fireproofing:	Not reported
Popcorn Ceiling:	Not reported
CAB:	Not reported
Sheet Vinyl:	Not reported
Asbestos Paper:	Not reported
Boiler Insulation:	Not reported
Duct Paper:	Not reported
VAT:	Not reported
Roofing:	Not reported
Sq Ft Other:	Not reported
Sq Ft Other Text:	Not reported
Quantity Lin Ft:	550
Mag Pipe Insulation:	Not reported
Air Cell Pipe Insulation:	Not reported
Ducting Insulation:	Not reported
Cement Asbestos Pipe:	Not reported
Mudded Pipe Insulation:	Not reported
Duct Tape:	Not reported
Lin Ft Other1:	Not reported

SPRAGUE SOC 070864 (Continued) **U003025363**

Lin Ft Other1 Text:	Not reported
Lin Ft Other2:	1
Lin Ft Other2 Text:	Window Sealant
Indoors:	Not reported
Outdoors:	1
Neg Pres Enclosure:	Not reported
Glove Bag:	Not reported
Mini Enclosure:	Not reported
Critical Barriers:	Not reported
Wrap And Cut:	Not reported
Wet Methods:	1
HEPA Vacuum:	1
MANUALMETHODS :	1
Other CM1:	Not reported
Other CM1 Text:	Not reported
Other CM2:	1
Other CM2 Text:	Regulated Area
Half Mask APR:	1
Full Face APR:	Not reported
PAPR:	Not reported
Type C Continuous:	Not reported
Type C Pressure:	Not reported
Other Resp Pro:	Not reported
Other Resp Pro Text:	Not reported
Comments:	Not reported
Date Time Submitted:	2017-06-09 16:18:03
Submitter IP Address:	96.85.204.221
Region:	6
UBI:	601820491
Notice type:	Initial
Project Type:	Other linear footage
Supervisor:	Chancey Cunningham ()
Supervisor Phone:	Not reported
Certificate Status:	ACTIVE
Name:	Not reported
Address:	521 E. SPRAGUE AVE.
City,State,Zip:	SPOKANE, WA 99202
Facility Type:	Warehouse
Parent ID:	144361
Form ID:	144954##1229IRSEn807326
Notice Date:	06/22/2017
Start Date:	06/20/2017
Completion Date:	06/29/2017
Initial:	Not reported
Amended:	1
On Hold:	Not reported
Off Hold:	Not reported
Emergency:	Not reported
Site Hours Start:	7:00am
Site Hours End:	5:00pm
Sunday:	Not reported
Monday:	1
Tuesday:	1
Wednesday:	1
Thursday:	1
Friday:	Not reported

SPRAGUE SOC 070864 (Continued) **U003025363**

Saturday:	Not reported
Contractor ID:	Not reported
Phone:	509-927-7867
Job Site CAS:	Chancey Cunningham
Project Form Email:	sarah@irsenviro.com
Property Owner Name:	Avista Corp.
Property Owner Agent:	Dave Atherton
Property Owner Company:	IRS Environmental of WA Inc (ABCN00001229)
Property Owner Address:	P.O. Box 3727
Property Owner City:	Spokane
Property Owner State:	WA
Property Owner Zip4:	99202
Property Owner Phone:	509-216-8589
Job Site Room:	Not reported
Facility Age:	65
Facility Size:	28,000
Facility Remodel:	Not reported
Facility Demo:	1
Facility Repair:	Not reported
Facility Maint:	Not reported
Removed:	1
Encapsulated:	Not reported
Quantity Sq Ft:	Not reported
Fireproofing:	Not reported
Popcorn Ceiling:	Not reported
CAB:	Not reported
Sheet Vinyl:	Not reported
Asbestos Paper:	Not reported
Boiler Insulation:	Not reported
Duct Paper:	Not reported
VAT:	Not reported
Roofing:	Not reported
Sq Ft Other:	Not reported
Sq Ft Other Text:	Not reported
Quantity Lin Ft:	550
Mag Pipe Insulation:	Not reported
Air Cell Pipe Insulation:	Not reported
Ducting Insulation:	Not reported
Cement Asbestos Pipe:	Not reported
Mudded Pipe Insulation:	Not reported
Duct Tape:	Not reported
Lin Ft Other1:	Not reported
Lin Ft Other1 Text:	Not reported
Lin Ft Other2:	1
Lin Ft Other2 Text:	Window Sealant
Indoors:	Not reported
Outdoors:	1
Neg Pres Enclosure:	Not reported
Glove Bag:	Not reported
Mini Enclosure:	Not reported
Critical Barriers:	Not reported
Wrap And Cut:	Not reported
Wet Methods:	1
HEPA Vacuum:	1
MANUALMETHODS :	1
Other CM1:	Not reported
Other CM1 Text:	Not reported

SPRAGUE SOC 070864 (Continued) **U003025363**

Other CM2:	1
Other CM2 Text:	Regulated Area
Half Mask APR:	1
Full Face APR:	Not reported
PAPR:	Not reported
Type C Continuous:	Not reported
Type C Pressure:	Not reported
Other Resp Pro:	Not reported
Other Resp Pro Text:	Not reported
Comments:	Amendment to 144361##1229IRSEn981020- Extended to 6/29/17.
Date Time Submitted:	2017-06-22 09:23:30
Submitter IP Address:	96.85.204.221
Region:	6
UBI:	601820491
Notice type:	Initial
Project Type:	Other linear footage
Supervisor:	Chancey Cunningham ()
Supervisor Phone:	Not reported
Certificate Status:	ACTIVE
Name:	Not reported
Address:	521 E. SPRAGUE AVE.
City,State,Zip:	SPOKANE, WA 99202
Facility Type:	Warehouse
Parent ID:	144361
Form ID:	145652##1229IRSEn555738
Notice Date:	07/06/2017
Start Date:	06/20/2017
Completion Date:	07/13/2017
Initial:	Not reported
Amended:	1
On Hold:	Not reported
Off Hold:	Not reported
Emergency:	Not reported
Site Hours Start:	7:00am
Site Hours End:	5:00pm
Sunday:	Not reported
Monday:	1
Tuesday:	1
Wednesday:	1
Thursday:	1
Friday:	Not reported
Saturday:	Not reported
Contractor ID:	Not reported
Phone:	509-927-7867
Job Site CAS:	Chancey Cunningham
Project Form Email:	sarah@irsenviro.com
Property Owner Name:	Avista Corp.
Property Owner Agent:	Dave Atherton
Property Owner Company:	IRS Environmental of WA Inc (ABCN00001229)
Property Owner Address:	P.O. Box 3727
Property Owner City:	Spokane
Property Owner State:	WA
Property Owner Zip4:	99202
Property Owner Phone:	509-216-8589
Job Site Room:	Not reported
Facility Age:	65

SPRAGUE SOC 070864 (Continued) **U003025363**

Facility Size:	28,000
Facility Remodel:	Not reported
Facility Demo:	1
Facility Repair:	Not reported
Facility Maint:	Not reported
Removed:	1
Encapsulated:	Not reported
Quantity Sq Ft:	Not reported
Fireproofing:	Not reported
Popcorn Ceiling:	Not reported
CAB:	Not reported
Sheet Vinyl:	Not reported
Asbestos Paper:	Not reported
Boiler Insulation:	Not reported
Duct Paper:	Not reported
VAT:	Not reported
Roofing:	Not reported
Sq Ft Other:	Not reported
Sq Ft Other Text:	Not reported
Quantity Lin Ft:	550
Mag Pipe Insulation:	Not reported
Air Cell Pipe Insulation:	Not reported
Ducting Insulation:	Not reported
Cement Asbestos Pipe:	Not reported
Mudded Pipe Insulation:	Not reported
Duct Tape:	Not reported
Lin Ft Other1:	Not reported
Lin Ft Other1 Text:	Not reported
Lin Ft Other2:	1
Lin Ft Other2 Text:	Window Sealant
Indoors:	Not reported
Outdoors:	1
Neg Pres Enclosure:	Not reported
Glove Bag:	Not reported
Mini Enclosure:	Not reported
Critical Barriers:	Not reported
Wrap And Cut:	Not reported
Wet Methods:	1
HEPA Vacuum:	1
MANUALMETHODS :	1
Other CM1:	Not reported
Other CM1 Text:	Not reported
Other CM2:	1
Other CM2 Text:	Regulated Area
Half Mask APR:	1
Full Face APR:	Not reported
PAPR:	Not reported
Type C Continuous:	Not reported
Type C Pressure:	Not reported
Other Resp Pro:	Not reported
Other Resp Pro Text:	Not reported
Comments:	Amendment to 144361##1229IRSEn981020- Extended to 6/29/17. Amendment to 144954##1229IRSEn807326- Extended to 7/8/17. Amendment to 145265##1229IRSEn699526- Extended to 7/13/17.
Date Time Submitted:	2017-07-06 13:25:49
Submitter IP Address:	96.85.204.221
Region:	6

SPRAGUE SOC 070864 (Continued) **U003025363**

UBI:	601820491
Notice type:	Initial
Project Type:	Other linear footage
Supervisor:	Chancey Cunningham ()
Supervisor Phone:	Not reported
Certificate Status:	ACTIVE

UIC:

Name:	S LANDING LOT "C"
Address:	521 E SPRAGUE AVENUE
City,State,Zip:	SPOKANE, WA 99202
Site Number:	34214
Owner Name:	Avista Development
Well Status:	Active
EPA Well Type:	5H1 - Stormwater
Latitude:	47.65784
Longitude:	117.40247
Well Name:	Gravel Gallery
Registration Type:	Non-Municipal Stormwater
Construction Date:	02/01/2019
Construction Type:	Infiltration trench with perforated pipe
Depth:	2

E24 **225 EAST SPRAGUE AVENUE** **US BROWNFIELDS** **1026463887**
West **225 EAST SPRAGUE AVENUE** **N/A**
< 1/8 **SPOKANE, WA 99202**
0.099 mi.
524 ft. **Site 3 of 5 in cluster E**

Relative:
Lower

Actual:
1929 ft.

US BROWNFIELDS:

Name:	225 EAST SPRAGUE AVENUE
Address:	225 EAST SPRAGUE AVENUE
City,State,Zip:	SPOKANE, WA 99202
Recipient Name:	City of Spokane
Grant Type:	Assessment
Property Number:	35173.1311
Parcel size:	.1
Latitude:	47.65731004469382
Longitude:	-117.40721791326677
HCM Label:	-
Map Scale:	-
Point of Reference:	-
Highlights:	-
Datum:	-
Acres Property ID:	242949
IC Data Access:	-
Start Date:	-
Redev Completition Date:	-
Completed Date:	-
Acres Cleaned Up:	-
Cleanup Funding:	-
Cleanup Funding Source:	-
Assessment Funding:	2665.51
Assessment Funding Source:	EPA
Redevelopment Funding:	-
Redev. Funding Source:	-
Redev. Funding Entity Name:	-

225 EAST SPRAGUE AVENUE (Continued) **1026463887**

Redevelopment Start Date:	-
Assessment Funding Entity:	US EPA - Brownfields Assessment Cooperative Agreement
Cleanup Funding Entity:	-
Grant Type:	Hazardous
Accomplishment Type:	Phase I Environmental Assessment
Accomplishment Count:	Y
Cooperative Agreement Number:	01J65801
Start Date:	03/31/2020
Ownership Entity:	Private
Completion Date:	06/19/2020
Current Owner:	-
Did Owner Change:	-
Cleanup Required:	U
Video Available:	-
Photo Available:	Y
Institutional Controls Required:	U
IC Category Proprietary Controls:	-
IC Cat. Info. Devices:	-
IC Cat. Gov. Controls:	-
IC Cat. Enforcement Permit Tools:	-
IC in place date:	-
IC in place:	-
State/tribal program date:	-
State/tribal program ID:	-
State/tribal NFA date:	-
Air cleaned:	-
Asbestos found:	-
Asbestos cleaned:	-
Controled substance found:	-
Controled substance cleaned:	-
Drinking water affected:	-
Drinking water cleaned:	-
Groundwater affected:	-
Groundwater cleaned:	-
Lead contaminant found:	-
Lead cleaned up:	-
No media affected:	Not reported
Unknown media affected:	-
Other cleaned up:	-
Other metals found:	-
Other metals cleaned:	-
Other contaminants found:	-
Other contams found description:	-
PAHs found:	-
PAHs cleaned up:	-
PCBs found:	-
PCBs cleaned up:	-
Petro products found:	-
Petro products cleaned:	-
Sediments found:	-
Sediments cleaned:	-
Soil affected:	-
Soil cleaned up:	-
Surface water cleaned:	-
VOCs found:	-
VOCs cleaned:	-
Cleanup other description:	-

225 EAST SPRAGUE AVENUE (Continued) **1026463887**

Num. of cleanup and re-dev. jobs:	-
Past use greenspace acreage:	-
Past use residential acreage:	-
Surface Water:	-
Past use commercial acreage:	.1
Past use industrial acreage:	-
Future use greenspace acreage:	-
Future use residential acreage:	-
Future use commercial acreage:	-
Future use industrial acreage:	-
Superfund Fed. landowner flag:	-
Arsenic cleaned up:	-
Cadmium cleaned up:	-
Chromium cleaned up:	-
Copper cleaned up:	-
Iron cleaned up:	-
mercury cleaned up:	-
Nickel Cleaned Up:	-
No clean up:	-
Pesticides cleaned up:	-
Selenium cleaned up:	-
SVOCs cleaned up:	-
Unknown clean up:	-
Arsenic contaminant found:	-
Cadmium contaminant found:	-
Chromium contaminant found:	-
Copper contaminant found:	-
Iron contaminant found:	-
Mercury contaminant found:	-
Nickel contaminant found:	-
No contaminant found:	-
Pesticides contaminant found:	-
Selenium contaminant found:	-
SVOCs contaminant found:	-
Unknown contaminant found:	-
Future Use: Multistory	-
Media affected Bluiding Material:	-
Media affected indoor air:	-
Building material media cleaned up:	-
Indoor air media cleaned up:	-
Unknown media cleaned up:	-
Past Use: Multistory	Not reported
Property Description:	-
Below Poverty Number:	439
Below Poverty Percent:	41.89
Meidan Income:	2023
Meidan Income Number:	604
Meidan Income Percent:	57.63
Vacant Housing Number:	62
Vacant Housing Percent:	9.55
Unemployed Number:	65
Unemployed Percent:	6.2

E25 WSW < 1/8 0.104 mi. 549 ft. | **CUSTOM BLINDS**
E 307 SPRAGUE
SPOKANE, WA 99202
Site 4 of 5 in cluster E | **WA ALLSITES** | **1000415954**
RCRA NonGen / NLR | **WAD009070301**

Relative: Lower
Actual: 1930 ft.

ALLSITES:

Name:	CUSTOM BLINDS
Facility Id:	47258192
Interaction:	46934
Interaction 1:	I
Interaction 2:	HWG
Ecology Program:	HAZWASTE
Program Data:	TURBOWASTE
Facility Alt.:	Not reported
Program ID:	WAD009070301
Date Interaction:	1994-11-04 00:00:00
Date Interaction 3:	Hazardous Waste Generator
Latitude:	47.657303847999998
Longitude:	-117.40725595000001

RCRA NonGen / NLR:

Date Form Received by Agency:	1994-11-04 00:00:00.0
Handler Name:	CUSTOM BLINDS
Handler Address:	E 307 SPRAGUE
Handler City,State,Zip:	SPOKANE, WA 99202
EPA ID:	WAD009070301
Contact Name:	CUSTOM BLINDS CUSTOM BLINDS
Contact Address:	307 E SPRAGUE AVE
Contact City,State,Zip:	SPOKANE, WA 99202-1535
Contact Telephone:	000-000-0000
Contact Fax:	000-000-0000
Contact Email:	Not reported
Contact Title:	Not reported
EPA Region:	10
Land Type:	Private
Federal Waste Generator Description:	Not a generator, verified
Non-Notifier:	Not reported
Biennial Report Cycle:	Not reported
Accessibility:	Not reported
Active Site Indicator:	Not reported
State District Owner:	WA
State District:	ERO
Mailing Address:	307 E SPRAGUE AVE
Mailing City,State,Zip:	SPOKANE, WA 99202-1535
Owner Name:	CUSTOM BLINDS C
Owner Type:	Private
Operator Name:	CUSTOM BLINDS C
Operator Type:	Private
Short-Term Generator Activity:	No
Importer Activity:	No
Mixed Waste Generator:	No
Transporter Activity:	No
Transfer Facility Activity:	No
Recycler Activity with Storage:	No
Small Quantity On-Site Burner Exemption:	No
Smelting Melting and Refining Furnace Exemption:	No

CUSTOM BLINDS (Continued) **1000415954**

Underground Injection Control:	No
Off-Site Waste Receipt:	No
Universal Waste Indicator:	No
Universal Waste Destination Facility:	No
Federal Universal Waste:	No
Active Site Fed-Reg Treatment Storage and Disposal Facility:	Not reported
Active Site Converter Treatment storage and Disposal Facility:	Not reported
Active Site State-Reg Treatment Storage and Disposal Facility:	Not reported
Active Site State-Reg Handler:	---
Federal Facility Indicator:	Not reported
Hazardous Secondary Material Indicator:	NN
Sub-Part K Indicator:	Not reported
Commercial TSD Indicator:	No
Treatment Storage and Disposal Type:	Not reported
2018 GPRA Permit Baseline:	Not on the Baseline
2018 GPRA Renewals Baseline:	Not on the Baseline
Permit Renewals Workload Universe:	Not reported
Permit Workload Universe:	Not reported
Permit Progress Universe:	Not reported
Post-Closure Workload Universe:	Not reported
Closure Workload Universe:	Not reported
202 GPRA Corrective Action Baseline:	No
Corrective Action Workload Universe:	No
Subject to Corrective Action Universe:	No
Non-TSDFs Where RCRA CA has Been Imposed Universe:	No
TSDFs Potentially Subject to CA Under 3004 (u)/(v) Universe:	No
TSDFs Only Subject to CA under Discretionary Auth Universe:	No
Corrective Action Priority Ranking:	No NCAPS ranking
Environmental Control Indicator:	No
Institutional Control Indicator:	No
Human Exposure Controls Indicator:	N/A
Groundwater Controls Indicator:	N/A
Operating TSDF Universe:	Not reported
Full Enforcement Universe:	Not reported
Significant Non-Complier Universe:	No
Unaddressed Significant Non-Complier Universe:	No
Addressed Significant Non-Complier Universe:	No
Significant Non-Complier With a Compliance Schedule Universe:	No
Financial Assurance Required:	Not reported
Handler Date of Last Change:	2012-02-16 19:19:19.0
Recognized Trader-Importer:	No
Recognized Trader-Exporter:	No
Importer of Spent Lead Acid Batteries:	No
Exporter of Spent Lead Acid Batteries:	No
Recycler Activity Without Storage:	Not reported
Manifest Broker:	Not reported
Sub-Part P Indicator:	Not reported

Handler - Owner Operator:

Owner/Operator Indicator:	Operator
Owner/Operator Name:	CUSTOM BLINDS C
Legal Status:	Private
Date Became Current:	1996-12-13 00:00:00.
Date Ended Current:	Not reported
Owner/Operator Address:	307 E SPRAGUE AVE
Owner/Operator City,State,Zip:	SPOKANE, WA 99202-1535

CUSTOM BLINDS (Continued) **1000415954**

Owner/Operator Telephone:	000-000-0000
Owner/Operator Telephone Ext:	Not reported
Owner/Operator Fax:	Not reported
Owner/Operator Email:	Not reported

Owner/Operator Indicator:	Owner
Owner/Operator Name:	CUSTOM BLINDS
Legal Status:	Private
Date Became Current:	1996-12-13 00:00:00.
Date Ended Current:	Not reported
Owner/Operator Address:	307 E SPRAGUE AVE
Owner/Operator City,State,Zip:	SPOKANE, WA 99202
Owner/Operator Telephone:	000-000-0000
Owner/Operator Telephone Ext:	Not reported
Owner/Operator Fax:	Not reported
Owner/Operator Email:	Not reported

Owner/Operator Indicator:	Owner
Owner/Operator Name:	SEE PAPER COPY
Legal Status:	Private
Date Became Current:	Not reported
Date Ended Current:	Not reported
Owner/Operator Address:	E 307 SPRAGUE
Owner/Operator City,State,Zip:	SPOKANE, WA 99202
Owner/Operator Telephone:	000-000-0000
Owner/Operator Telephone Ext:	Not reported
Owner/Operator Fax:	Not reported
Owner/Operator Email:	Not reported

Owner/Operator Indicator:	Operator
Owner/Operator Name:	CUSTOM BLINDS
Legal Status:	Private
Date Became Current:	Not reported
Date Ended Current:	Not reported
Owner/Operator Address:	307 E SPRAGUE AVE
Owner/Operator City,State,Zip:	SPOKANE, WA 99202-1535
Owner/Operator Telephone:	000-000-0000
Owner/Operator Telephone Ext:	Not reported
Owner/Operator Fax:	Not reported
Owner/Operator Email:	Not reported

Owner/Operator Indicator:	Owner
Owner/Operator Name:	CUSTOM BLINDS C
Legal Status:	Private
Date Became Current:	1996-12-13 00:00:00.
Date Ended Current:	Not reported
Owner/Operator Address:	307 E SPRAGUE AVE
Owner/Operator City,State,Zip:	SPOKANE, WA 99202-1535
Owner/Operator Telephone:	000-000-0000
Owner/Operator Telephone Ext:	Not reported
Owner/Operator Fax:	Not reported
Owner/Operator Email:	Not reported

Owner/Operator Indicator:	Owner
Owner/Operator Name:	CUSTOM BLINDS
Legal Status:	Private
Date Became Current:	Not reported

CUSTOM BLINDS (Continued) **1000415954**

Date Ended Current:	Not reported
Owner/Operator Address:	E 307 SPRAGUE
Owner/Operator City,State,Zip:	SPOKANE, WA 99202
Owner/Operator Telephone:	000-000-0000
Owner/Operator Telephone Ext:	Not reported
Owner/Operator Fax:	Not reported
Owner/Operator Email:	Not reported
Owner/Operator Indicator:	Operator
Owner/Operator Name:	CUSTOM BLINDS
Legal Status:	Private
Date Became Current:	1996-12-13 00:00:00.
Date Ended Current:	Not reported
Owner/Operator Address:	307 E SPRAGUE AVE
Owner/Operator City,State,Zip:	SPOKANE, WA 99202
Owner/Operator Telephone:	000-000-0000
Owner/Operator Telephone Ext:	Not reported
Owner/Operator Fax:	Not reported
Owner/Operator Email:	Not reported

Historic Generators:

Receive Date:	1994-11-04 00:00:00.0
Handler Name: CUSTOM BLINDS	
Federal Waste Generator Description:	Not a generator, verified
State District Owner:	WA
Large Quantity Handler of Universal Waste:	No
Recognized Trader Importer:	No
Recognized Trader Exporter:	No
Spent Lead Acid Battery Importer:	No
Spent Lead Acid Battery Exporter:	No
Current Record:	No
Non Storage Recycler Activity:	Not reported
Electronic Manifest Broker:	Not reported
Receive Date:	1994-11-04 00:00:00.0
Handler Name: CUSTOM BLINDS	
Federal Waste Generator Description:	Not a generator, verified
State District Owner:	WA
Large Quantity Handler of Universal Waste:	No
Recognized Trader Importer:	No
Recognized Trader Exporter:	No
Spent Lead Acid Battery Importer:	No
Spent Lead Acid Battery Exporter:	No
Current Record:	Yes
Non Storage Recycler Activity:	Not reported
Electronic Manifest Broker:	Not reported
Receive Date:	1994-11-04 00:00:00.0
Handler Name: CUSTOM BLINDS	
Federal Waste Generator Description:	Not a generator, verified
State District Owner:	WA
Large Quantity Handler of Universal Waste:	No
Recognized Trader Importer:	Not reported
Recognized Trader Exporter:	Not reported
Spent Lead Acid Battery Importer:	Not reported
Spent Lead Acid Battery Exporter:	Not reported
Current Record:	No

CUSTOM BLINDS (Continued) **1000415954**

Non Storage Recycler Activity: Not reported
Electronic Manifest Broker: Not reported

List of NAICS Codes and Descriptions:
NAICS Code: Not reported
NAICS Description: Not reported

Facility Has Received Notices of Violations:
Violations: No Violations Found

Evaluation Action Summary:
Evaluations: No Evaluations Found

G26 **ALK ABELLO SOURCE MATERIALS INC SPOKANE** **WA ALLSITES** **1000659037**
South **327 E PACIFIC AVE** **RCRA NonGen / NLR** **WAD988486999**
< 1/8 **SPOKANE, WA 99202** **WA MANIFEST**
0.113 mi.
597 ft. **Site 1 of 2 in cluster G**

Relative:
Higher

Actual:
1949 ft.

ALLSITES:
Name: ALK ABELLO SOURCE MATERIALS INC SPOKANE
Facility Id: 98237989

Interaction: 75783
Interaction 1: I
Interaction 2: HWP
Ecology Program: HAZWASTE
Program Data: HWPPRT
Facility Alt.: Not reported
Program ID: WAD988486999
Date Interaction: 1995-01-01 00:00:00
Date Interaction 3: Hazardous Waste Planner
Latitude: 47.655908918000002
Longitude: -117.405394829

Interaction: 75782
Interaction 1: I
Interaction 2: HWG
Ecology Program: HAZWASTE
Program Data: TURBOWASTE
Facility Alt.: ALK ABELLO SOURCE MATERIALS INC SPOKANE
Program ID: WAD988486999
Date Interaction: 1991-05-22 00:00:00
Date Interaction 3: Hazardous Waste Generator
Latitude: 47.655908918000002
Longitude: -117.405394829

Name: VACANT LOT 327 PACIFIC AVE
Facility Id: 34152

RCRA NonGen / NLR:
Date Form Received by Agency: 2009-06-27 00:00:00.0
Handler Name: ALK ABELLO SOURCE MATERIALS INC SPOKANE

ALK ABELLO SOURCE MATERIALS INC SPOKANE (Continued) **1000659037**

Handler Address:	327 E PACIFIC AVE
Handler City,State,Zip:	SPOKANE, WA 99202
EPA ID:	WAD988486999
Contact Name:	MICHAEL SAWATZKY
Contact Address:	327 E PACIFIC AVE
Contact City,State,Zip:	SPOKANE, WA 99202
Contact Telephone:	509-456-7794
Contact Fax:	Not reported
Contact Email:	MSAWATZKY@ALLERGY-ANTIGEN.COM
Contact Title:	EH&S MGR
EPA Region:	10
Land Type:	Private
Federal Waste Generator Description:	Not a generator, verified
Non-Notifier:	Not reported
Biennial Report Cycle:	Not reported
Accessibility:	Not reported
Active Site Indicator:	Not reported
State District Owner:	WA
State District:	ERO
Mailing Address:	327 E PACIFIC AVE
Mailing City,State,Zip:	SPOKANE, WA 99202
Owner Name:	ALK BELLO A/S
Owner Type:	Private
Operator Name:	ALK ABELLO SOURCE MATERIALS INC
Operator Type:	Private
Short-Term Generator Activity:	No
Importer Activity:	No
Mixed Waste Generator:	No
Transporter Activity:	No
Transfer Facility Activity:	No
Recycler Activity with Storage:	No
Small Quantity On-Site Burner Exemption:	No
Smelting Melting and Refining Furnace Exemption:	No
Underground Injection Control:	No
Off-Site Waste Receipt:	No
Universal Waste Indicator:	No
Universal Waste Destination Facility:	No
Federal Universal Waste:	No
Active Site Fed-Reg Treatment Storage and Disposal Facility:	Not reported
Active Site Converter Treatment storage and Disposal Facility:	Not reported
Active Site State-Reg Treatment Storage and Disposal Facility:	Not reported
Active Site State-Reg Handler:	---
Federal Facility Indicator:	Not reported
Hazardous Secondary Material Indicator:	NN
Sub-Part K Indicator:	Not reported
Commercial TSD Indicator:	No
Treatment Storage and Disposal Type:	Not reported
2018 GPRA Permit Baseline:	Not on the Baseline
2018 GPRA Renewals Baseline:	Not on the Baseline
Permit Renewals Workload Universe:	Not reported
Permit Workload Universe:	Not reported
Permit Progress Universe:	Not reported
Post-Closure Workload Universe:	Not reported
Closure Workload Universe:	Not reported
202 GPRA Corrective Action Baseline:	No
Corrective Action Workload Universe:	No
Subject to Corrective Action Universe:	No

ALK ABELLO SOURCE MATERIALS INC SPOKANE (Continued) **1000659037**

Non-TSDFs Where RCRA CA has Been Imposed Universe:	No
TSDFs Potentially Subject to CA Under 3004 (u)/(v) Universe:	No
TSDFs Only Subject to CA under Discretionary Auth Universe:	No
Corrective Action Priority Ranking:	No NCAPS ranking
Environmental Control Indicator:	No
Institutional Control Indicator:	No
Human Exposure Controls Indicator:	N/A
Groundwater Controls Indicator:	N/A
Operating TSDF Universe:	Not reported
Full Enforcement Universe:	Not reported
Significant Non-Complier Universe:	No
Unaddressed Significant Non-Complier Universe:	No
Addressed Significant Non-Complier Universe:	No
Significant Non-Complier With a Compliance Schedule Universe:	No
Financial Assurance Required:	Not reported
Handler Date of Last Change:	2018-05-25 14:05:31.0
Recognized Trader-Importer:	No
Recognized Trader-Exporter:	No
Importer of Spent Lead Acid Batteries:	No
Exporter of Spent Lead Acid Batteries:	No
Recycler Activity Without Storage:	No
Manifest Broker:	No
Sub-Part P Indicator:	Not reported

Biennial: List of Years
Year: 2009

Click Here for Biennial Reporting System Data:
Year: 2007

Click Here for Biennial Reporting System Data:
Year: 2005

Click Here for Biennial Reporting System Data:
Year: 2003

Click Here for Biennial Reporting System Data:

Hazardous Waste Summary:
Waste Code: D001
Waste Description: IGNITABLE WASTE

Waste Code: D002
Waste Description: CORROSIVE WASTE

Waste Code: D022
Waste Description: CHLOROFORM

Waste Code: D039
Waste Description: TETRACHLOROETHYLENE

Waste Code: F002
Waste Description: THE FOLLOWING SPENT HALOGENATED SOLVENTS: TETRACHLOROETHYLENE, METHYLENE CHLORIDE, TRICHLOROETHYLENE, 1,1,1-TRICHLOROETHANE, CHLOROBENZENE, 1,1,2-TRICHLORO-1,2,2-TRIFLUOROETHANE, ORTHO-DICHLOROBENZENE, TRICHLOROFLUOROMETHANE, AND 1,1,2,

ALK ABELLO SOURCE MATERIALS INC SPOKANE (Continued) **1000659037**

TRICHLOROETHANE; ALL SPENT SOLVENT MIXTURES/BLENDS CONTAINING, BEFORE USE, A TOTAL OF TEN PERCENT OR MORE (BY VOLUME) OF ONE OR MORE OF THE ABOVE HALOGENATED SOLVENTS OR THOSE SOLVENTS LISTED IN F001, F004, AND F005; AND STILL BOTTOMS FROM THE RECOVERY OF THESE SPENT SOLVENTS AND SPENT SOLVENT MIXTURES.

Waste Code: F003
Waste Description: THE FOLLOWING SPENT NONHALOGENATED SOLVENTS: XYLENE, ACETONE, ETHYL ACETATE, ETHYL BENZENE, ETHYL ETHER, METHYL ISOBUTYL KETONE, N-BUTYL ALCOHOL, CYCLOHEXANONE, AND METHANOL; ALL SPENT SOLVENT MIXTURES/BLENDS CONTAINING, BEFORE USE, ONLY THE ABOVE SPENT NONHALOGENATED SOLVENTS; AND ALL SPENT SOLVENT MIXTURES/BLENDS CONTAINING, BEFORE USE, ONE OR MORE OF THE ABOVE NONHALOGENATED SOLVENTS, AND A TOTAL OF TEN PERCENT OR MORE (BY VOLUME) OF ONE OR MORE OF THOSE SOLVENTS LISTED IN F001, F002, F004, AND F005; AND STILL BOTTOMS FROM THE RECOVERY OF THESE SPENT SOLVENTS AND SPENT SOLVENT MIXTURES.

Waste Code: U228
Waste Description: ETHENE, TRICHLORO- (OR) TRICHLOROETHYLENE

Handler - Owner Operator:

Owner/Operator Indicator:	Operator
Owner/Operator Name:	BIOPOL SPOKANE
Legal Status:	Private
Date Became Current:	Not reported
Date Ended Current:	Not reported
Owner/Operator Address:	327 E PACIFIC AVE
Owner/Operator City,State,Zip:	SPOKANE, WA 99202
Owner/Operator Telephone:	000-000-0000
Owner/Operator Telephone Ext:	Not reported
Owner/Operator Fax:	Not reported
Owner/Operator Email:	Not reported

Owner/Operator Indicator:	Owner
Owner/Operator Name:	BIOPOL
Legal Status:	Private
Date Became Current:	1996-08-01 00:00:00.
Date Ended Current:	Not reported
Owner/Operator Address:	515 E 16TH AVE
Owner/Operator City,State,Zip:	SPOKANE, WA 99203
Owner/Operator Telephone:	509-456-7794
Owner/Operator Telephone Ext:	Not reported
Owner/Operator Fax:	Not reported
Owner/Operator Email:	Not reported

Owner/Operator Indicator:	Owner
Owner/Operator Name:	BIOPOL SPOKANE
Legal Status:	Private
Date Became Current:	Not reported
Date Ended Current:	Not reported
Owner/Operator Address:	327 E PACIFIC AVE
Owner/Operator City,State,Zip:	SPOKANE, WA 99202
Owner/Operator Telephone:	000-000-0000
Owner/Operator Telephone Ext:	Not reported
Owner/Operator Fax:	Not reported
Owner/Operator Email:	Not reported

ALK ABELLO SOURCE MATERIALS INC SPOKANE (Continued) **1000659037**

Owner/Operator Indicator:	Owner
Owner/Operator Name:	LUMPKINS KASUGA
Legal Status:	Private
Date Became Current:	Not reported
Date Ended Current:	Not reported
Owner/Operator Address:	1810 SPRING MOUNTIAN RD
Owner/Operator City,State,Zip:	SAINT HELENA, CA 94574
Owner/Operator Telephone:	707-965-3823
Owner/Operator Telephone Ext:	Not reported
Owner/Operator Fax:	Not reported
Owner/Operator Email:	Not reported

Owner/Operator Indicator:	Operator
Owner/Operator Name:	LUMPKINS, EARL D
Legal Status:	Private
Date Became Current:	Not reported
Date Ended Current:	Not reported
Owner/Operator Address:	515 E 16TH AVE
Owner/Operator City,State,Zip:	SPOKANE, WA 99203
Owner/Operator Telephone:	509-456-7794
Owner/Operator Telephone Ext:	Not reported
Owner/Operator Fax:	Not reported
Owner/Operator Email:	Not reported

Owner/Operator Indicator:	Operator
Owner/Operator Name:	BIOPOL LABORATORY INC
Legal Status:	Private
Date Became Current:	Not reported
Date Ended Current:	Not reported
Owner/Operator Address:	327 E PACIFIC AVE
Owner/Operator City,State,Zip:	SPOKANE, WA 99202
Owner/Operator Telephone:	509-456-7794
Owner/Operator Telephone Ext:	Not reported
Owner/Operator Fax:	Not reported
Owner/Operator Email:	Not reported

Owner/Operator Indicator:	Operator
Owner/Operator Name:	BIOPOL LABORATORY INC
Legal Status:	Private
Date Became Current:	Not reported
Date Ended Current:	Not reported
Owner/Operator Address:	327 E PACIFIC AVE
Owner/Operator City,State,Zip:	SPOKANE, WA 99202
Owner/Operator Telephone:	509-456-7794
Owner/Operator Telephone Ext:	Not reported
Owner/Operator Fax:	Not reported
Owner/Operator Email:	Not reported

Owner/Operator Indicator:	Owner
Owner/Operator Name:	VESPA LABORATORIES
Legal Status:	Private
Date Became Current:	1999-11-12 00:00:00.
Date Ended Current:	Not reported
Owner/Operator Address:	R.D #1, BOX 29
Owner/Operator City,State,Zip:	SPRING MILLS, PA 16875
Owner/Operator Telephone:	814-422-8165
Owner/Operator Telephone Ext:	Not reported

ALK ABELLO SOURCE MATERIALS INC SPOKANE (Continued) **1000659037**

Owner/Operator Fax:	Not reported
Owner/Operator Email:	Not reported
Owner/Operator Indicator:	Owner
Owner/Operator Name:	LUMPKINS KASUGA
Legal Status:	Private
Date Became Current:	Not reported
Date Ended Current:	Not reported
Owner/Operator Address:	33410 NE OLD PARRETT MOUNTAIN
Owner/Operator City,State,Zip:	NEWBERG, OR 97132
Owner/Operator Telephone:	503-625-8632
Owner/Operator Telephone Ext:	Not reported
Owner/Operator Fax:	Not reported
Owner/Operator Email:	Not reported
Owner/Operator Indicator:	Operator
Owner/Operator Name:	ALK ABELLO SOURCE MATERIALS INC
Legal Status:	Private
Date Became Current:	Not reported
Date Ended Current:	Not reported
Owner/Operator Address:	327 E PACIFIC AVE
Owner/Operator City,State,Zip:	SPOKANE, WA 99202
Owner/Operator Telephone:	509-456-7794
Owner/Operator Telephone Ext:	Not reported
Owner/Operator Fax:	Not reported
Owner/Operator Email:	Not reported
Owner/Operator Indicator:	Owner
Owner/Operator Name:	ALK BELLO A/S
Legal Status:	Private
Date Became Current:	2008-01-01 00:00:00.
Date Ended Current:	Not reported
Owner/Operator Address:	BOGE ALLE 6-8
Owner/Operator City,State,Zip:	HORSHOLM DK297
Owner/Operator Telephone:	(454)574-7576
Owner/Operator Telephone Ext:	Not reported
Owner/Operator Fax:	Not reported
Owner/Operator Email:	Not reported
Owner/Operator Indicator:	Operator
Owner/Operator Name:	BIOPOL SPOKANE
Legal Status:	Private
Date Became Current:	Not reported
Date Ended Current:	Not reported
Owner/Operator Address:	327 E PACIFIC AVE
Owner/Operator City,State,Zip:	SPOKANE, WA 99202
Owner/Operator Telephone:	000-000-0000
Owner/Operator Telephone Ext:	Not reported
Owner/Operator Fax:	Not reported
Owner/Operator Email:	Not reported
Owner/Operator Indicator:	Owner
Owner/Operator Name:	BIOPOL SPOKANE
Legal Status:	Private
Date Became Current:	Not reported
Date Ended Current:	Not reported
Owner/Operator Address:	327 E PACIFIC AVE

ALK ABELLO SOURCE MATERIALS INC SPOKANE (Continued) **1000659037**

Owner/Operator City,State,Zip:	SPOKANE, WA 99202
Owner/Operator Telephone:	000-000-0000
Owner/Operator Telephone Ext:	Not reported
Owner/Operator Fax:	Not reported
Owner/Operator Email:	Not reported
Owner/Operator Indicator:	Owner
Owner/Operator Name:	BIOPOL SPOKANE
Legal Status:	Private
Date Became Current:	Not reported
Date Ended Current:	Not reported
Owner/Operator Address:	327 E PACIFIC AVE
Owner/Operator City,State,Zip:	SPOKANE, WA 99202
Owner/Operator Telephone:	000-000-0000
Owner/Operator Telephone Ext:	Not reported
Owner/Operator Fax:	Not reported
Owner/Operator Email:	Not reported
Owner/Operator Indicator:	Owner
Owner/Operator Name:	LUMPKINS KASUGA
Legal Status:	Private
Date Became Current:	Not reported
Date Ended Current:	Not reported
Owner/Operator Address:	335 PINE BREEZE RD
Owner/Operator City,State,Zip:	ANGWIN, CA 94508
Owner/Operator Telephone:	707-965-3823
Owner/Operator Telephone Ext:	Not reported
Owner/Operator Fax:	Not reported
Owner/Operator Email:	Not reported
Owner/Operator Indicator:	Owner
Owner/Operator Name:	ALK BELLO A/S
Legal Status:	Private
Date Became Current:	2008-01-01 00:00:00.
Date Ended Current:	Not reported
Owner/Operator Address:	BOGE ALLE 6-8
Owner/Operator City,State,Zip:	HORSHOLM DK297
Owner/Operator Telephone:	(454)574-7576
Owner/Operator Telephone Ext:	Not reported
Owner/Operator Fax:	Not reported
Owner/Operator Email:	Not reported
Owner/Operator Indicator:	Operator
Owner/Operator Name:	BIOPOL LABORATORY INC
Legal Status:	Private
Date Became Current:	1999-11-12 00:00:00.
Date Ended Current:	Not reported
Owner/Operator Address:	327 E PACIFIC AVE
Owner/Operator City,State,Zip:	SPOKANE, WA 99202
Owner/Operator Telephone:	Not reported
Owner/Operator Telephone Ext:	Not reported
Owner/Operator Fax:	Not reported
Owner/Operator Email:	Not reported
Owner/Operator Indicator:	Owner
Owner/Operator Name:	VESPA LABORATORIES
Legal Status:	Private

ALK ABELLO SOURCE MATERIALS INC SPOKANE (Continued) **1000659037**

Date Became Current:	1999-11-12 00:00:00.
Date Ended Current:	Not reported
Owner/Operator Address:	R.D #1, BOX 29
Owner/Operator City,State,Zip:	SPRING MILLS, PA 16875-9703
Owner/Operator Telephone:	Not reported
Owner/Operator Telephone Ext:	Not reported
Owner/Operator Fax:	Not reported
Owner/Operator Email:	Not reported
Owner/Operator Indicator:	Owner
Owner/Operator Name:	BIOPOL SPOKANE
Legal Status:	Private
Date Became Current:	Not reported
Date Ended Current:	Not reported
Owner/Operator Address:	327 E PACIFIC AVE
Owner/Operator City,State,Zip:	SPOKANE, WA 99202
Owner/Operator Telephone:	000-000-0000
Owner/Operator Telephone Ext:	Not reported
Owner/Operator Fax:	Not reported
Owner/Operator Email:	Not reported
Owner/Operator Indicator:	Operator
Owner/Operator Name:	BIOPOL SPOKANE
Legal Status:	Private
Date Became Current:	Not reported
Date Ended Current:	Not reported
Owner/Operator Address:	327 E PACIFIC AVE
Owner/Operator City,State,Zip:	SPOKANE, WA 99202
Owner/Operator Telephone:	000-000-0000
Owner/Operator Telephone Ext:	Not reported
Owner/Operator Fax:	Not reported
Owner/Operator Email:	Not reported
Owner/Operator Indicator:	Owner
Owner/Operator Name:	VESPA LABORATORIES
Legal Status:	Private
Date Became Current:	1999-11-12 00:00:00.
Date Ended Current:	Not reported
Owner/Operator Address:	RD #1 BOX 29
Owner/Operator City,State,Zip:	SPRING MILLS, PA 16875
Owner/Operator Telephone:	814-422-8165
Owner/Operator Telephone Ext:	Not reported
Owner/Operator Fax:	Not reported
Owner/Operator Email:	Not reported
Owner/Operator Indicator:	Owner
Owner/Operator Name:	LUMPKINS KASUGA
Legal Status:	Private
Date Became Current:	Not reported
Date Ended Current:	Not reported
Owner/Operator Address:	335 PINE BREEZE RD
Owner/Operator City,State,Zip:	ANGWIN, CA 94508
Owner/Operator Telephone:	707-965-3823
Owner/Operator Telephone Ext:	Not reported
Owner/Operator Fax:	Not reported
Owner/Operator Email:	Not reported

ALK ABELLO SOURCE MATERIALS INC SPOKANE (Continued) **1000659037**

Owner/Operator Indicator:	Owner
Owner/Operator Name:	VESPA LABORATORIES
Legal Status:	Private
Date Became Current:	1999-11-12 00:00:00.
Date Ended Current:	Not reported
Owner/Operator Address:	R.D #1, BOX 29
Owner/Operator City,State,Zip:	SPRING MILLS, PA 16875
Owner/Operator Telephone:	814-422-8165
Owner/Operator Telephone Ext:	Not reported
Owner/Operator Fax:	Not reported
Owner/Operator Email:	Not reported

Owner/Operator Indicator:	Owner
Owner/Operator Name:	VESPA LABORATORIES
Legal Status:	Private
Date Became Current:	1999-11-12 00:00:00.
Date Ended Current:	Not reported
Owner/Operator Address:	R.D #1, BOX 29
Owner/Operator City,State,Zip:	SPRING MILLS, PA 16875
Owner/Operator Telephone:	814-422-8165
Owner/Operator Telephone Ext:	Not reported
Owner/Operator Fax:	Not reported
Owner/Operator Email:	Not reported

Owner/Operator Indicator:	Owner
Owner/Operator Name:	VESPA LABORATORIES
Legal Status:	Private
Date Became Current:	1999-11-12 00:00:00.
Date Ended Current:	Not reported
Owner/Operator Address:	R.D #1, BOX 29
Owner/Operator City,State,Zip:	SPRING MILLS, PA 16875
Owner/Operator Telephone:	814-422-8165
Owner/Operator Telephone Ext:	Not reported
Owner/Operator Fax:	Not reported
Owner/Operator Email:	Not reported

Owner/Operator Indicator:	Owner
Owner/Operator Name:	LUMPKINS KASUGA
Legal Status:	Private
Date Became Current:	Not reported
Date Ended Current:	Not reported
Owner/Operator Address:	335 PINE BREEZE RD
Owner/Operator City,State,Zip:	ANGWIN, CA 94508
Owner/Operator Telephone:	707-965-3823
Owner/Operator Telephone Ext:	Not reported
Owner/Operator Fax:	Not reported
Owner/Operator Email:	Not reported

Owner/Operator Indicator:	Owner
Owner/Operator Name:	VESPA LABORATORIES
Legal Status:	Private
Date Became Current:	1999-11-12 00:00:00.
Date Ended Current:	Not reported
Owner/Operator Address:	R.D #1, BOX 29
Owner/Operator City,State,Zip:	SPRING MILLS, PA 16875
Owner/Operator Telephone:	814-422-8165
Owner/Operator Telephone Ext:	Not reported

ALK ABELLO SOURCE MATERIALS INC SPOKANE (Continued) **1000659037**

Owner/Operator Fax:	Not reported
Owner/Operator Email:	Not reported
Owner/Operator Indicator:	Operator
Owner/Operator Name:	BIOPOL LABORATORY INC
Legal Status:	Private
Date Became Current:	Not reported
Date Ended Current:	Not reported
Owner/Operator Address:	327 E PACIFIC AVE
Owner/Operator City,State,Zip:	SPOKANE, WA 99202
Owner/Operator Telephone:	509-456-7794
Owner/Operator Telephone Ext:	Not reported
Owner/Operator Fax:	Not reported
Owner/Operator Email:	Not reported
Owner/Operator Indicator:	Owner
Owner/Operator Name:	LUMPKINS KASUGA
Legal Status:	Private
Date Became Current:	Not reported
Date Ended Current:	Not reported
Owner/Operator Address:	33410 NE OLD PARRETT MOUNTAIN
Owner/Operator City,State,Zip:	NEWBERG, OR 97132
Owner/Operator Telephone:	503-625-8632
Owner/Operator Telephone Ext:	Not reported
Owner/Operator Fax:	Not reported
Owner/Operator Email:	Not reported
Owner/Operator Indicator:	Owner
Owner/Operator Name:	BIOPOL
Legal Status:	Private
Date Became Current:	1996-08-01 00:00:00.
Date Ended Current:	Not reported
Owner/Operator Address:	515 E 16TH AVE
Owner/Operator City,State,Zip:	SPOKANE, WA 99203
Owner/Operator Telephone:	509-456-7794
Owner/Operator Telephone Ext:	Not reported
Owner/Operator Fax:	Not reported
Owner/Operator Email:	Not reported
Owner/Operator Indicator:	Owner
Owner/Operator Name:	BIOPOL
Legal Status:	Private
Date Became Current:	1996-08-01 00:00:00.
Date Ended Current:	Not reported
Owner/Operator Address:	515 E 16TH AVE
Owner/Operator City,State,Zip:	SPOKANE, WA 99203
Owner/Operator Telephone:	509-456-7794
Owner/Operator Telephone Ext:	Not reported
Owner/Operator Fax:	Not reported
Owner/Operator Email:	Not reported
Owner/Operator Indicator:	Owner
Owner/Operator Name:	VESPA LABORATORIES
Legal Status:	Private
Date Became Current:	1999-11-12 00:00:00.
Date Ended Current:	Not reported
Owner/Operator Address:	R.D #1, BOX 29

ALK ABELLO SOURCE MATERIALS INC SPOKANE (Continued) **1000659037**

Owner/Operator City,State,Zip:	SPRING MILLS, PA 16875
Owner/Operator Telephone:	814-422-8165
Owner/Operator Telephone Ext:	Not reported
Owner/Operator Fax:	Not reported
Owner/Operator Email:	Not reported

Owner/Operator Indicator:	Operator
Owner/Operator Name:	BIOPOL LABORATORY INC
Legal Status:	Private
Date Became Current:	Not reported
Date Ended Current:	Not reported
Owner/Operator Address:	327 E PACIFIC AVE
Owner/Operator City,State,Zip:	SPOKANE, WA 99202
Owner/Operator Telephone:	509-456-7794
Owner/Operator Telephone Ext:	Not reported
Owner/Operator Fax:	Not reported
Owner/Operator Email:	Not reported

Owner/Operator Indicator:	Owner
Owner/Operator Name:	ALK BELLO A/S A
Legal Status:	Private
Date Became Current:	2008-01-01 00:00:00.
Date Ended Current:	Not reported
Owner/Operator Address:	BOGE ALLE 6-8
Owner/Operator City,State,Zip:	HORSHOLM
Owner/Operator Telephone:	454-574-7576
Owner/Operator Telephone Ext:	Not reported
Owner/Operator Fax:	Not reported
Owner/Operator Email:	Not reported

Owner/Operator Indicator:	Owner
Owner/Operator Name:	ALK BELLO A/S
Legal Status:	Private
Date Became Current:	2008-01-01 00:00:00.
Date Ended Current:	Not reported
Owner/Operator Address:	BOGE ALLE 6-8
Owner/Operator City,State,Zip:	HORSHOLM DK297
Owner/Operator Telephone:	(454)574-7576
Owner/Operator Telephone Ext:	Not reported
Owner/Operator Fax:	Not reported
Owner/Operator Email:	Not reported

Owner/Operator Indicator:	Operator
Owner/Operator Name:	ALK ABELLO SOURCE MATERIALS INC
Legal Status:	Private
Date Became Current:	Not reported
Date Ended Current:	Not reported
Owner/Operator Address:	327 E PACIFIC AVE
Owner/Operator City,State,Zip:	SPOKANE, WA 99202
Owner/Operator Telephone:	509-456-7794
Owner/Operator Telephone Ext:	Not reported
Owner/Operator Fax:	Not reported
Owner/Operator Email:	Not reported

Owner/Operator Indicator:	Owner
Owner/Operator Name:	BIOPOL SPOKANE
Legal Status:	Private

ALK ABELLO SOURCE MATERIALS INC SPOKANE (Continued) **1000659037**

Date Became Current:	Not reported
Date Ended Current:	Not reported
Owner/Operator Address:	327 E PACIFIC AVE
Owner/Operator City,State,Zip:	SPOKANE, WA 99202
Owner/Operator Telephone:	000-000-0000
Owner/Operator Telephone Ext:	Not reported
Owner/Operator Fax:	Not reported
Owner/Operator Email:	Not reported

Owner/Operator Indicator:	Owner
Owner/Operator Name:	BIOPOL SPOKANE
Legal Status:	Private
Date Became Current:	Not reported
Date Ended Current:	Not reported
Owner/Operator Address:	327 E PACIFIC AVE
Owner/Operator City,State,Zip:	SPOKANE, WA 99202
Owner/Operator Telephone:	000-000-0000
Owner/Operator Telephone Ext:	Not reported
Owner/Operator Fax:	Not reported
Owner/Operator Email:	Not reported

Owner/Operator Indicator:	Owner
Owner/Operator Name:	BIOPOL SPOKANE
Legal Status:	Private
Date Became Current:	Not reported
Date Ended Current:	Not reported
Owner/Operator Address:	327 E PACIFIC AVE
Owner/Operator City,State,Zip:	SPOKANE, WA 99202
Owner/Operator Telephone:	000-000-0000
Owner/Operator Telephone Ext:	Not reported
Owner/Operator Fax:	Not reported
Owner/Operator Email:	Not reported

Owner/Operator Indicator:	Operator
Owner/Operator Name:	LUMPKINS, EARL D
Legal Status:	Private
Date Became Current:	Not reported
Date Ended Current:	Not reported
Owner/Operator Address:	515 E 16TH AVE
Owner/Operator City,State,Zip:	SPOKANE, WA 99203
Owner/Operator Telephone:	509-456-7794
Owner/Operator Telephone Ext:	Not reported
Owner/Operator Fax:	Not reported
Owner/Operator Email:	Not reported

Owner/Operator Indicator:	Operator
Owner/Operator Name:	GURALNICK, MILES W
Legal Status:	Private
Date Became Current:	Not reported
Date Ended Current:	Not reported
Owner/Operator Address:	1095 UPPER GEORGES VALLEY RD
Owner/Operator City,State,Zip:	SPRING MILLS, PA 16875
Owner/Operator Telephone:	814-422-8165
Owner/Operator Telephone Ext:	Not reported
Owner/Operator Fax:	Not reported
Owner/Operator Email:	Not reported

ALK ABELLO SOURCE MATERIALS INC SPOKANE (Continued) **1000659037**

Owner/Operator Indicator:	Operator
Owner/Operator Name:	LUMPKINS, EARL D
Legal Status:	Private
Date Became Current:	Not reported
Date Ended Current:	Not reported
Owner/Operator Address:	515 E 16TH AVE
Owner/Operator City,State,Zip:	SPOKANE, WA 99203
Owner/Operator Telephone:	509-456-7794
Owner/Operator Telephone Ext:	Not reported
Owner/Operator Fax:	Not reported
Owner/Operator Email:	Not reported

Owner/Operator Indicator:	Operator
Owner/Operator Name:	LUMPKINS, EARL D
Legal Status:	Private
Date Became Current:	Not reported
Date Ended Current:	Not reported
Owner/Operator Address:	515 E 16TH AVE
Owner/Operator City,State,Zip:	SPOKANE, WA 99203
Owner/Operator Telephone:	509-456-7794
Owner/Operator Telephone Ext:	Not reported
Owner/Operator Fax:	Not reported
Owner/Operator Email:	Not reported

Owner/Operator Indicator:	Owner
Owner/Operator Name:	LUMPKINS KASUGA
Legal Status:	Private
Date Became Current:	Not reported
Date Ended Current:	Not reported
Owner/Operator Address:	335 PINE BREEZE RD
Owner/Operator City,State,Zip:	ANGWIN, CA 94508
Owner/Operator Telephone:	707-965-3823
Owner/Operator Telephone Ext:	Not reported
Owner/Operator Fax:	Not reported
Owner/Operator Email:	Not reported

Owner/Operator Indicator:	Operator
Owner/Operator Name:	BIOPOL LABORATORY INC
Legal Status:	Private
Date Became Current:	Not reported
Date Ended Current:	Not reported
Owner/Operator Address:	327 E PACIFIC AVE
Owner/Operator City,State,Zip:	SPOKANE, WA 99202
Owner/Operator Telephone:	509-456-7794
Owner/Operator Telephone Ext:	Not reported
Owner/Operator Fax:	Not reported
Owner/Operator Email:	Not reported

Owner/Operator Indicator:	Operator
Owner/Operator Name:	BIOPOL LABORATORY INC
Legal Status:	Private
Date Became Current:	1999-11-12 00:00:00.
Date Ended Current:	Not reported
Owner/Operator Address:	327 E PACIFIC AVE
Owner/Operator City,State,Zip:	SPOKANE, WA 99202
Owner/Operator Telephone:	Not reported
Owner/Operator Telephone Ext:	Not reported

ALK ABELLO SOURCE MATERIALS INC SPOKANE (Continued) **1000659037**

Owner/Operator Fax:	Not reported
Owner/Operator Email:	Not reported
Owner/Operator Indicator:	Operator
Owner/Operator Name:	ALK ABELLO SOURCE MATERIALS INC
Legal Status:	Private
Date Became Current:	2008-01-01 00:00:00.
Date Ended Current:	Not reported
Owner/Operator Address:	327 E PACIFIC AVE
Owner/Operator City,State,Zip:	SPOKANE, WA 99202
Owner/Operator Telephone:	509-456-7794
Owner/Operator Telephone Ext:	2
Owner/Operator Fax:	Not reported
Owner/Operator Email:	Not reported
Owner/Operator Indicator:	Operator
Owner/Operator Name:	VESPA LABORATORIES
Legal Status:	Private
Date Became Current:	Not reported
Date Ended Current:	Not reported
Owner/Operator Address:	R.D #1, BOX 29
Owner/Operator City,State,Zip:	SPRING MILLS, PA 16875-9703
Owner/Operator Telephone:	814-422-8165
Owner/Operator Telephone Ext:	Not reported
Owner/Operator Fax:	Not reported
Owner/Operator Email:	Not reported
Owner/Operator Indicator:	Owner
Owner/Operator Name:	BIOPOL SPOKANE
Legal Status:	Private
Date Became Current:	Not reported
Date Ended Current:	Not reported
Owner/Operator Address:	327 E PACIFIC AVE
Owner/Operator City,State,Zip:	SPOKANE, WA 99202
Owner/Operator Telephone:	000-000-0000
Owner/Operator Telephone Ext:	Not reported
Owner/Operator Fax:	Not reported
Owner/Operator Email:	Not reported
Owner/Operator Indicator:	Operator
Owner/Operator Name:	LUMPKINS, EARL D
Legal Status:	Private
Date Became Current:	Not reported
Date Ended Current:	Not reported
Owner/Operator Address:	515 E 16TH AVE
Owner/Operator City,State,Zip:	SPOKANE, WA 99203
Owner/Operator Telephone:	509-456-7794
Owner/Operator Telephone Ext:	Not reported
Owner/Operator Fax:	Not reported
Owner/Operator Email:	Not reported
Owner/Operator Indicator:	Owner
Owner/Operator Name:	BIOPOL SPOKANE
Legal Status:	Private
Date Became Current:	Not reported
Date Ended Current:	Not reported
Owner/Operator Address:	327 E PACIFIC AVE

ALK ABELLO SOURCE MATERIALS INC SPOKANE (Continued) **1000659037**

Owner/Operator City,State,Zip:	SPOKANE, WA 99202
Owner/Operator Telephone:	000-000-0000
Owner/Operator Telephone Ext:	Not reported
Owner/Operator Fax:	Not reported
Owner/Operator Email:	Not reported
Owner/Operator Indicator:	Operator
Owner/Operator Name:	LUMPKINS, EARL D
Legal Status:	Private
Date Became Current:	Not reported
Date Ended Current:	Not reported
Owner/Operator Address:	515 E 16TH AVE
Owner/Operator City,State,Zip:	SPOKANE, WA 99203
Owner/Operator Telephone:	509-456-7794
Owner/Operator Telephone Ext:	Not reported
Owner/Operator Fax:	Not reported
Owner/Operator Email:	Not reported
Owner/Operator Indicator:	Owner
Owner/Operator Name:	LUMPKINS KASUGA
Legal Status:	Private
Date Became Current:	Not reported
Date Ended Current:	Not reported
Owner/Operator Address:	515 E 16TH AVE
Owner/Operator City,State,Zip:	SPOKANE, WA 99203
Owner/Operator Telephone:	509-456-2435
Owner/Operator Telephone Ext:	Not reported
Owner/Operator Fax:	Not reported
Owner/Operator Email:	Not reported
Owner/Operator Indicator:	Owner
Owner/Operator Name:	LUMPKINS KASUGA
Legal Status:	Private
Date Became Current:	Not reported
Date Ended Current:	Not reported
Owner/Operator Address:	335 PINE BREEZE RD
Owner/Operator City,State,Zip:	ANGWIN, CA 94508
Owner/Operator Telephone:	707-965-3823
Owner/Operator Telephone Ext:	Not reported
Owner/Operator Fax:	Not reported
Owner/Operator Email:	Not reported
Owner/Operator Indicator:	Owner
Owner/Operator Name:	VESPA LABORATORIES
Legal Status:	Private
Date Became Current:	1999-11-12 00:00:00.
Date Ended Current:	Not reported
Owner/Operator Address:	R.D #1, BOX 29
Owner/Operator City,State,Zip:	SPRING MILLS, PA 16875
Owner/Operator Telephone:	814-422-8165
Owner/Operator Telephone Ext:	Not reported
Owner/Operator Fax:	Not reported
Owner/Operator Email:	Not reported
Owner/Operator Indicator:	Operator
Owner/Operator Name:	BIOPOL LABORATORY INC
Legal Status:	Private

ALK ABELLO SOURCE MATERIALS INC SPOKANE (Continued) **1000659037**

Date Became Current:	Not reported
Date Ended Current:	Not reported
Owner/Operator Address:	327 E PACIFIC AVE
Owner/Operator City,State,Zip:	SPOKANE, WA 99202
Owner/Operator Telephone:	509-456-7794
Owner/Operator Telephone Ext:	Not reported
Owner/Operator Fax:	Not reported
Owner/Operator Email:	Not reported

Owner/Operator Indicator:	Operator
Owner/Operator Name:	ALK ABELLO SOURCE MATERIALS INC
Legal Status:	Private
Date Became Current:	Not reported
Date Ended Current:	Not reported
Owner/Operator Address:	327 E PACIFIC AVE
Owner/Operator City,State,Zip:	SPOKANE, WA 99202
Owner/Operator Telephone:	509-456-7794
Owner/Operator Telephone Ext:	Not reported
Owner/Operator Fax:	Not reported
Owner/Operator Email:	Not reported

Owner/Operator Indicator:	Owner
Owner/Operator Name:	VESPA LABORATORIES
Legal Status:	Private
Date Became Current:	1999-11-12 00:00:00.
Date Ended Current:	Not reported
Owner/Operator Address:	R.D #1, BOX 29
Owner/Operator City,State,Zip:	SPRING MILLS, PA 16875-9703
Owner/Operator Telephone:	Not reported
Owner/Operator Telephone Ext:	Not reported
Owner/Operator Fax:	Not reported
Owner/Operator Email:	Not reported

Owner/Operator Indicator:	Owner
Owner/Operator Name:	BIOPOL SPOKANE
Legal Status:	Private
Date Became Current:	Not reported
Date Ended Current:	Not reported
Owner/Operator Address:	327 E PACIFIC AVE
Owner/Operator City,State,Zip:	SPOKANE, WA 99202
Owner/Operator Telephone:	000-000-0000
Owner/Operator Telephone Ext:	Not reported
Owner/Operator Fax:	Not reported
Owner/Operator Email:	Not reported

Owner/Operator Indicator:	Owner
Owner/Operator Name:	VESPA LABORATORIES
Legal Status:	Private
Date Became Current:	1999-11-12 00:00:00.
Date Ended Current:	Not reported
Owner/Operator Address:	R.D #1, BOX 29
Owner/Operator City,State,Zip:	SPRING MILLS, PA 16875
Owner/Operator Telephone:	814-422-8165
Owner/Operator Telephone Ext:	Not reported
Owner/Operator Fax:	Not reported
Owner/Operator Email:	Not reported

ALK ABELLO SOURCE MATERIALS INC SPOKANE (Continued) **1000659037**

Owner/Operator Indicator:	Owner
Owner/Operator Name:	LUMPKINS KASUGA
Legal Status:	Private
Date Became Current:	Not reported
Date Ended Current:	Not reported
Owner/Operator Address:	33410 NE OLD PARRETT MOUNTAIN
Owner/Operator City,State,Zip:	NEWBERG, OR 97132
Owner/Operator Telephone:	503-625-8632
Owner/Operator Telephone Ext:	Not reported
Owner/Operator Fax:	Not reported
Owner/Operator Email:	Not reported

Owner/Operator Indicator:	Owner
Owner/Operator Name:	LUMPKINS KASUGA
Legal Status:	Private
Date Became Current:	Not reported
Date Ended Current:	Not reported
Owner/Operator Address:	33410 NE OLD PARRETT MOUNTAIN
Owner/Operator City,State,Zip:	NEWBERG, OR 97132
Owner/Operator Telephone:	503-625-8632
Owner/Operator Telephone Ext:	Not reported
Owner/Operator Fax:	Not reported
Owner/Operator Email:	Not reported

Owner/Operator Indicator:	Operator
Owner/Operator Name:	ALK ABELLO SOURCE MATERIALS INC
Legal Status:	Private
Date Became Current:	Not reported
Date Ended Current:	Not reported
Owner/Operator Address:	327 E PACIFIC AVE
Owner/Operator City,State,Zip:	SPOKANE, WA 99202
Owner/Operator Telephone:	509-456-7794
Owner/Operator Telephone Ext:	Not reported
Owner/Operator Fax:	Not reported
Owner/Operator Email:	Not reported

Owner/Operator Indicator:	Owner
Owner/Operator Name:	LUMPKINS KASUGA
Legal Status:	Private
Date Became Current:	Not reported
Date Ended Current:	Not reported
Owner/Operator Address:	33410 NE OLD PARRETT MOUNTAIN
Owner/Operator City,State,Zip:	NEWBERG, OR 97132
Owner/Operator Telephone:	503-625-8632
Owner/Operator Telephone Ext:	Not reported
Owner/Operator Fax:	Not reported
Owner/Operator Email:	Not reported

Owner/Operator Indicator:	Owner
Owner/Operator Name:	ALK BELLO A/S
Legal Status:	Private
Date Became Current:	2008-01-01 00:00:00.
Date Ended Current:	Not reported
Owner/Operator Address:	BOGE ALLE 6-8
Owner/Operator City,State,Zip:	HORSHOLM DK2970
Owner/Operator Telephone:	45-4574-7576
Owner/Operator Telephone Ext:	Not reported

ALK ABELLO SOURCE MATERIALS INC SPOKANE (Continued) **1000659037**

Owner/Operator Fax:	Not reported
Owner/Operator Email:	Not reported
Owner/Operator Indicator:	Owner
Owner/Operator Name:	LUMPKINS & KASUGA
Legal Status:	Private
Date Became Current:	Not reported
Date Ended Current:	Not reported
Owner/Operator Address:	335 PINE BREEZE RD
Owner/Operator City,State,Zip:	ANGWIN, CA 94508
Owner/Operator Telephone:	707-965-3823
Owner/Operator Telephone Ext:	Not reported
Owner/Operator Fax:	Not reported
Owner/Operator Email:	Not reported
Owner/Operator Indicator:	Operator
Owner/Operator Name:	ALK ABELLO SOUR A
Legal Status:	Private
Date Became Current:	2008-01-01 00:00:00.
Date Ended Current:	Not reported
Owner/Operator Address:	327 E PACIFIC AVE
Owner/Operator City,State,Zip:	SPOKANE, WA 99202
Owner/Operator Telephone:	509-456-7794
Owner/Operator Telephone Ext:	Not reported
Owner/Operator Fax:	Not reported
Owner/Operator Email:	Not reported
Owner/Operator Indicator:	Owner
Owner/Operator Name:	LUMPKINS KASUGA
Legal Status:	Private
Date Became Current:	Not reported
Date Ended Current:	Not reported
Owner/Operator Address:	33410 NE OLD PARRETT MOUNTAIN
Owner/Operator City,State,Zip:	NEWBERG, OR 97132
Owner/Operator Telephone:	503-625-8632
Owner/Operator Telephone Ext:	Not reported
Owner/Operator Fax:	Not reported
Owner/Operator Email:	Not reported
Owner/Operator Indicator:	Operator
Owner/Operator Name:	BIOPOL SPOKANE
Legal Status:	Private
Date Became Current:	Not reported
Date Ended Current:	Not reported
Owner/Operator Address:	327 E PACIFIC AVE
Owner/Operator City,State,Zip:	SPOKANE, WA 99202
Owner/Operator Telephone:	000-000-0000
Owner/Operator Telephone Ext:	Not reported
Owner/Operator Fax:	Not reported
Owner/Operator Email:	Not reported
Owner/Operator Indicator:	Owner
Owner/Operator Name:	BIOPOL SPOKANE
Legal Status:	Private
Date Became Current:	Not reported
Date Ended Current:	Not reported
Owner/Operator Address:	327 E PACIFIC AVE

ALK ABELLO SOURCE MATERIALS INC SPOKANE (Continued) **1000659037**

Owner/Operator City,State,Zip:	SPOKANE, WA 99202
Owner/Operator Telephone:	000-000-0000
Owner/Operator Telephone Ext:	Not reported
Owner/Operator Fax:	Not reported
Owner/Operator Email:	Not reported
Owner/Operator Indicator:	Owner
Owner/Operator Name:	VESPA LABORATORIES
Legal Status:	Private
Date Became Current:	1999-11-12 00:00:00.
Date Ended Current:	Not reported
Owner/Operator Address:	R.D #1, BOX 29
Owner/Operator City,State,Zip:	SPRING MILLS, PA 16875
Owner/Operator Telephone:	814-422-8165
Owner/Operator Telephone Ext:	Not reported
Owner/Operator Fax:	Not reported
Owner/Operator Email:	Not reported
Owner/Operator Indicator:	Owner
Owner/Operator Name:	LUMPKINS KASUGA
Legal Status:	Private
Date Became Current:	Not reported
Date Ended Current:	Not reported
Owner/Operator Address:	33410 NE OLD PARRETT MOUNTAIN
Owner/Operator City,State,Zip:	NEWBERG, OR 97132
Owner/Operator Telephone:	503-625-8632
Owner/Operator Telephone Ext:	Not reported
Owner/Operator Fax:	Not reported
Owner/Operator Email:	Not reported
Owner/Operator Indicator:	Owner
Owner/Operator Name:	ALK BELLO A/S
Legal Status:	Private
Date Became Current:	2008-01-01 00:00:00.
Date Ended Current:	Not reported
Owner/Operator Address:	BOGE ALLE 6-8
Owner/Operator City,State,Zip:	HORSHOLM DK297
Owner/Operator Telephone:	(454)574-7576
Owner/Operator Telephone Ext:	Not reported
Owner/Operator Fax:	Not reported
Owner/Operator Email:	Not reported
Owner/Operator Indicator:	Operator
Owner/Operator Name:	BIOPOL LABORATORY INC
Legal Status:	Private
Date Became Current:	1999-11-12 00:00:00.
Date Ended Current:	Not reported
Owner/Operator Address:	327 E PACIFIC AVE
Owner/Operator City,State,Zip:	SPOKANE, WA 99202
Owner/Operator Telephone:	Not reported
Owner/Operator Telephone Ext:	Not reported
Owner/Operator Fax:	Not reported
Owner/Operator Email:	Not reported
Owner/Operator Indicator:	Owner
Owner/Operator Name:	VESPA LABORATORIES
Legal Status:	Private

ALK ABELLO SOURCE MATERIALS INC SPOKANE (Continued) **1000659037**

Date Became Current:	1999-11-12 00:00:00.
Date Ended Current:	Not reported
Owner/Operator Address:	R.D #1, BOX 29
Owner/Operator City,State,Zip:	SPRING MILLS, PA 16875-9703
Owner/Operator Telephone:	Not reported
Owner/Operator Telephone Ext:	Not reported
Owner/Operator Fax:	Not reported
Owner/Operator Email:	Not reported

Historic Generators:

Receive Date:	2009-06-26 00:00:00.0
Handler Name:	ALK ABELLO SOURCE MATERIALS INC SPOKANE
Federal Waste Generator Description:	Conditionally Exempt Small Quantity Generator
State District Owner:	WA
Large Quantity Handler of Universal Waste:	No
Recognized Trader Importer:	No
Recognized Trader Exporter:	No
Spent Lead Acid Battery Importer:	No
Spent Lead Acid Battery Exporter:	No
Current Record:	No
Non Storage Recycler Activity:	Not reported
Electronic Manifest Broker:	Not reported

Receive Date:	2004-12-16 00:00:00.0
Handler Name:	BIOPOL SPOKANE
Federal Waste Generator Description:	Conditionally Exempt Small Quantity Generator
State District Owner:	WA
Large Quantity Handler of Universal Waste:	No
Recognized Trader Importer:	No
Recognized Trader Exporter:	No
Spent Lead Acid Battery Importer:	No
Spent Lead Acid Battery Exporter:	No
Current Record:	No
Non Storage Recycler Activity:	Not reported
Electronic Manifest Broker:	Not reported

Receive Date:	2009-06-26 00:00:00.0
Handler Name:	ALK ABELLO SOURCE MATERIALS INC SPOKANE
Federal Waste Generator Description:	Not a generator, verified
State District Owner:	WA
Large Quantity Handler of Universal Waste:	No
Recognized Trader Importer:	No
Recognized Trader Exporter:	No
Spent Lead Acid Battery Importer:	No
Spent Lead Acid Battery Exporter:	No
Current Record:	No
Non Storage Recycler Activity:	Not reported
Electronic Manifest Broker:	Not reported

Receive Date:	2009-06-27 00:00:00.0
Handler Name:	ALK ABELLO SOURCE MATERIALS INC SPOKANE
Federal Waste Generator Description:	Not a generator, verified
State District Owner:	WA
Large Quantity Handler of Universal Waste:	No
Recognized Trader Importer:	No
Recognized Trader Exporter:	No
Spent Lead Acid Battery Importer:	No

ALK ABELLO SOURCE MATERIALS INC SPOKANE (Continued) **1000659037**

Spent Lead Acid Battery Exporter:	No
Current Record:	Yes
Non Storage Recycler Activity:	Not reported
Electronic Manifest Broker:	Not reported

Receive Date:	1993-12-31 00:00:00.0
Handler Name: BIOPOL SPOKANE	
Federal Waste Generator Description:	Small Quantity Generator
State District Owner:	WA
Large Quantity Handler of Universal Waste:	No
Recognized Trader Importer:	No
Recognized Trader Exporter:	No
Spent Lead Acid Battery Importer:	No
Spent Lead Acid Battery Exporter:	No
Current Record:	No
Non Storage Recycler Activity:	Not reported
Electronic Manifest Broker:	Not reported

Receive Date:	1994-01-01 00:00:00.0
Handler Name: BIOPOL SPOKANE	
Federal Waste Generator Description:	Not a generator, verified
State District Owner:	WA
Large Quantity Handler of Universal Waste:	No
Recognized Trader Importer:	No
Recognized Trader Exporter:	No
Spent Lead Acid Battery Importer:	No
Spent Lead Acid Battery Exporter:	No
Current Record:	No
Non Storage Recycler Activity:	Not reported
Electronic Manifest Broker:	Not reported

Receive Date:	1995-01-01 00:00:00.0
Handler Name: BIOPOL SPOKANE	
Federal Waste Generator Description:	Not a generator, verified
State District Owner:	WA
Large Quantity Handler of Universal Waste:	No
Recognized Trader Importer:	No
Recognized Trader Exporter:	No
Spent Lead Acid Battery Importer:	No
Spent Lead Acid Battery Exporter:	No
Current Record:	No
Non Storage Recycler Activity:	Not reported
Electronic Manifest Broker:	Not reported

Receive Date:	1996-04-26 00:00:00.0
Handler Name: BIOPOL SPOKANE	
Federal Waste Generator Description:	Small Quantity Generator
State District Owner:	WA
Large Quantity Handler of Universal Waste:	No
Recognized Trader Importer:	No
Recognized Trader Exporter:	No
Spent Lead Acid Battery Importer:	No
Spent Lead Acid Battery Exporter:	No
Current Record:	No
Non Storage Recycler Activity:	Not reported
Electronic Manifest Broker:	Not reported

ALK ABELLO SOURCE MATERIALS INC SPOKANE (Continued) **1000659037**

Receive Date:	1997-03-05 00:00:00.0
Handler Name: BIOPOL SPOKANE	
Federal Waste Generator Description:	Small Quantity Generator
State District Owner:	WA
Large Quantity Handler of Universal Waste:	No
Recognized Trader Importer:	No
Recognized Trader Exporter:	No
Spent Lead Acid Battery Importer:	No
Spent Lead Acid Battery Exporter:	No
Current Record:	No
Non Storage Recycler Activity:	Not reported
Electronic Manifest Broker:	Not reported

Receive Date:	1998-02-02 00:00:00.0
Handler Name: BIOPOL SPOKANE	
Federal Waste Generator Description:	Small Quantity Generator
State District Owner:	WA
Large Quantity Handler of Universal Waste:	No
Recognized Trader Importer:	No
Recognized Trader Exporter:	No
Spent Lead Acid Battery Importer:	No
Spent Lead Acid Battery Exporter:	No
Current Record:	No
Non Storage Recycler Activity:	Not reported
Electronic Manifest Broker:	Not reported

Receive Date:	1999-03-08 00:00:00.0
Handler Name: BIOPOL SPOKANE	
Federal Waste Generator Description:	Small Quantity Generator
State District Owner:	WA
Large Quantity Handler of Universal Waste:	No
Recognized Trader Importer:	No
Recognized Trader Exporter:	No
Spent Lead Acid Battery Importer:	No
Spent Lead Acid Battery Exporter:	No
Current Record:	No
Non Storage Recycler Activity:	Not reported
Electronic Manifest Broker:	Not reported

Receive Date:	2004-03-01 00:00:00.0
Handler Name: BIOPOL SPOKANE	
Federal Waste Generator Description:	Large Quantity Generator
State District Owner:	WA
Large Quantity Handler of Universal Waste:	No
Recognized Trader Importer:	No
Recognized Trader Exporter:	No
Spent Lead Acid Battery Importer:	No
Spent Lead Acid Battery Exporter:	No
Current Record:	No
Non Storage Recycler Activity:	Not reported
Electronic Manifest Broker:	Not reported

Receive Date:	2004-03-03 00:00:00.0
Handler Name: BIOPOL SPOKANE	
Federal Waste Generator Description:	Small Quantity Generator
State District Owner:	WA
Large Quantity Handler of Universal Waste:	No

ALK ABELLO SOURCE MATERIALS INC SPOKANE (Continued) **1000659037**

Recognized Trader Importer:	No
Recognized Trader Exporter:	No
Spent Lead Acid Battery Importer:	No
Spent Lead Acid Battery Exporter:	No
Current Record:	No
Non Storage Recycler Activity:	Not reported
Electronic Manifest Broker:	Not reported

Receive Date:	2004-03-03 00:00:00.0
Handler Name: BIOPOL SPOKANE	
Federal Waste Generator Description:	Small Quantity Generator
State District Owner:	WA
Large Quantity Handler of Universal Waste:	No
Recognized Trader Importer:	No
Recognized Trader Exporter:	No
Spent Lead Acid Battery Importer:	No
Spent Lead Acid Battery Exporter:	No
Current Record:	No
Non Storage Recycler Activity:	Not reported
Electronic Manifest Broker:	Not reported

Receive Date:	2004-03-03 00:00:00.0
Handler Name: BIOPOL SPOKANE	
Federal Waste Generator Description:	Small Quantity Generator
State District Owner:	WA
Large Quantity Handler of Universal Waste:	No
Recognized Trader Importer:	No
Recognized Trader Exporter:	No
Spent Lead Acid Battery Importer:	No
Spent Lead Acid Battery Exporter:	No
Current Record:	No
Non Storage Recycler Activity:	Not reported
Electronic Manifest Broker:	Not reported

Receive Date:	2004-03-03 00:00:00.0
Handler Name: BIOPOL SPOKANE	
Federal Waste Generator Description:	Small Quantity Generator
State District Owner:	WA
Large Quantity Handler of Universal Waste:	No
Recognized Trader Importer:	No
Recognized Trader Exporter:	No
Spent Lead Acid Battery Importer:	No
Spent Lead Acid Battery Exporter:	No
Current Record:	No
Non Storage Recycler Activity:	Not reported
Electronic Manifest Broker:	Not reported

Receive Date:	2004-12-16 00:00:00.0
Handler Name: BIOPOL SPOKANE	
Federal Waste Generator Description:	Conditionally Exempt Small Quantity Generator
State District Owner:	WA
Large Quantity Handler of Universal Waste:	No
Recognized Trader Importer:	No
Recognized Trader Exporter:	No
Spent Lead Acid Battery Importer:	No
Spent Lead Acid Battery Exporter:	No
Current Record:	No

ALK ABELLO SOURCE MATERIALS INC SPOKANE (Continued) **1000659037**

Non Storage Recycler Activity: Not reported
Electronic Manifest Broker: Not reported

Receive Date: 2005-02-28 00:00:00.0
Handler Name: BIOPOL SPOKANE
Federal Waste Generator Description: Conditionally Exempt Small Quantity Generator
State District Owner: WA
Large Quantity Handler of Universal Waste: No
Recognized Trader Importer: No
Recognized Trader Exporter: No
Spent Lead Acid Battery Importer: No
Spent Lead Acid Battery Exporter: No
Current Record: No
Non Storage Recycler Activity: Not reported
Electronic Manifest Broker: Not reported

Receive Date: 2006-02-16 00:00:00.0
Handler Name: BIOPOL SPOKANE
Federal Waste Generator Description: Conditionally Exempt Small Quantity Generator
State District Owner: WA
Large Quantity Handler of Universal Waste: No
Recognized Trader Importer: No
Recognized Trader Exporter: No
Spent Lead Acid Battery Importer: No
Spent Lead Acid Battery Exporter: No
Current Record: No
Non Storage Recycler Activity: Not reported
Electronic Manifest Broker: Not reported

Receive Date: 2007-01-19 00:00:00.0
Handler Name: BIOPOL SPOKANE
Federal Waste Generator Description: Conditionally Exempt Small Quantity Generator
State District Owner: WA
Large Quantity Handler of Universal Waste: No
Recognized Trader Importer: No
Recognized Trader Exporter: No
Spent Lead Acid Battery Importer: No
Spent Lead Acid Battery Exporter: No
Current Record: No
Non Storage Recycler Activity: Not reported
Electronic Manifest Broker: Not reported

Receive Date: 2008-01-22 00:00:00.0
Handler Name: BIOPOL SPOKANE
Federal Waste Generator Description: Conditionally Exempt Small Quantity Generator
State District Owner: WA
Large Quantity Handler of Universal Waste: No
Recognized Trader Importer: No
Recognized Trader Exporter: No
Spent Lead Acid Battery Importer: No
Spent Lead Acid Battery Exporter: No
Current Record: No
Non Storage Recycler Activity: Not reported
Electronic Manifest Broker: Not reported

Receive Date: 2008-01-24 00:00:00.0
Handler Name: ALK ABELLO SOURCE MATERIALS INC SPOKANE

ALK ABELLO SOURCE MATERIALS INC SPOKANE (Continued) **1000659037**

Federal Waste Generator Description: Conditionally Exempt Small Quantity Generator
State District Owner: WA
Large Quantity Handler of Universal Waste: No
Recognized Trader Importer: No
Recognized Trader Exporter: No
Spent Lead Acid Battery Importer: No
Spent Lead Acid Battery Exporter: No
Current Record: No
Non Storage Recycler Activity: Not reported
Electronic Manifest Broker: Not reported

Receive Date: 2009-01-22 00:00:00.0
Handler Name: ALK ABELLO SOURCE MATERIALS INC SPOKANE
Federal Waste Generator Description: Conditionally Exempt Small Quantity Generator
State District Owner: WA
Large Quantity Handler of Universal Waste: No
Recognized Trader Importer: No
Recognized Trader Exporter: No
Spent Lead Acid Battery Importer: No
Spent Lead Acid Battery Exporter: No
Current Record: No
Non Storage Recycler Activity: Not reported
Electronic Manifest Broker: Not reported

Receive Date: 2009-06-26 00:00:00.0
Handler Name: ALK ABELLO SOURCE MATERIALS INC SPOKANE
Federal Waste Generator Description: Conditionally Exempt Small Quantity Generator
State District Owner: WA
Large Quantity Handler of Universal Waste: No
Recognized Trader Importer: No
Recognized Trader Exporter: No
Spent Lead Acid Battery Importer: No
Spent Lead Acid Battery Exporter: No
Current Record: No
Non Storage Recycler Activity: Not reported
Electronic Manifest Broker: Not reported

Receive Date: 2003-12-31 00:00:00.0
Handler Name: BIOPOL SPOKANE
Federal Waste Generator Description: Small Quantity Generator
State District Owner: WA
Large Quantity Handler of Universal Waste: No
Recognized Trader Importer: No
Recognized Trader Exporter: No
Spent Lead Acid Battery Importer: No
Spent Lead Acid Battery Exporter: No
Current Record: No
Non Storage Recycler Activity: Not reported
Electronic Manifest Broker: Not reported

Receive Date: 2005-12-31 00:00:00.0
Handler Name: BIOPOL SPOKANE
Federal Waste Generator Description: Not a generator, verified
State District Owner: WA
Large Quantity Handler of Universal Waste: No
Recognized Trader Importer: No
Recognized Trader Exporter: No

ALK ABELLO SOURCE MATERIALS INC SPOKANE (Continued) **1000659037**

Spent Lead Acid Battery Importer:	No
Spent Lead Acid Battery Exporter:	No
Current Record:	No
Non Storage Recycler Activity:	Not reported
Electronic Manifest Broker:	Not reported

Receive Date:	2007-12-31 00:00:00.0
Handler Name: BIOPOL SPOKANE	
Federal Waste Generator Description:	Not a generator, verified
State District Owner:	WA
Large Quantity Handler of Universal Waste:	No
Recognized Trader Importer:	No
Recognized Trader Exporter:	No
Spent Lead Acid Battery Importer:	No
Spent Lead Acid Battery Exporter:	No
Current Record:	No
Non Storage Recycler Activity:	Not reported
Electronic Manifest Broker:	Not reported

List of NAICS Codes and Descriptions:

NAICS Code:	325414
NAICS Description:	BIOLOGICAL PRODUCT (EXCEPT DIAGNOSTIC) MANUFACTURING

Facility Has Received Notices of Violation:

Found Violation:	Yes
Agency Which Determined Violation:	State
Violation Short Description:	Generators - General
Date Violation was Determined:	2002-04-30 00:00:00.0
Actual Return to Compliance Date:	2003-04-04 00:00:00.0
Return to Compliance Qualifier:	Documented
Violation Responsible Agency:	State
Scheduled Compliance Date:	2002-12-12 00:00:00.0
Enforcement Identifier:	001
Date of Enforcement Action:	2002-12-02 00:00:00.0
Enforcement Responsible Agency:	State
Enforcement Docket Number:	03HWTRER-5067
Enforcement Attorney:	Not reported
Corrective Action Component:	No
Appeal Initiated Date:	Not reported
Appeal Resolution Date:	Not reported
Disposition Status Date:	Not reported
Disposition Status:	Not reported
Disposition Status Description:	Not reported
Consent/Final Order Sequence Number:	Not reported
Consent/Final Order Respondent Name:	Not reported
Consent/Final Order Lead Agency:	Not reported
Enforcement Type:	Not reported
Enforcement Responsible Person:	WAEAC
Enforcement Responsible Sub-Organization:	ER
SEP Sequence Number:	Not reported
SEP Expenditure Amount:	Not reported
SEP Scheduled Completion Date:	Not reported
SEP Actual Date:	Not reported
SEP Defaulted Date:	Not reported
SEP Type:	Not reported
SEP Type Description:	Not reported

ALK ABELLO SOURCE MATERIALS INC SPOKANE (Continued) **1000659037**

Proposed Amount:	Not reported
Final Monetary Amount:	27980
Paid Amount:	27980
Final Count:	1
Final Amount:	27980

Found Violation:	Yes
Agency Which Determined Violation:	State
Violation Short Description:	Generators - General
Date Violation was Determined:	2002-04-30 00:00:00.0
Actual Return to Compliance Date:	2003-04-04 00:00:00.0
Return to Compliance Qualifier:	Documented
Violation Responsible Agency:	State
Scheduled Compliance Date:	2002-12-19 00:00:00.0
Enforcement Identifier:	001
Date of Enforcement Action:	2002-12-02 00:00:00.0
Enforcement Responsible Agency:	State
Enforcement Docket Number:	03HWTRER-5067
Enforcement Attorney:	Not reported
Corrective Action Component:	No
Appeal Initiated Date:	Not reported
Appeal Resolution Date:	Not reported
Disposition Status Date:	Not reported
Disposition Status:	Not reported
Disposition Status Description:	Not reported
Consent/Final Order Sequence Number:	Not reported
Consent/Final Order Respondent Name:	Not reported
Consent/Final Order Lead Agency:	Not reported
Enforcement Type:	Not reported
Enforcement Responsible Person:	WAEAC
Enforcement Responsible Sub-Organization:	ER
SEP Sequence Number:	Not reported
SEP Expenditure Amount:	Not reported
SEP Scheduled Completion Date:	Not reported
SEP Actual Date:	Not reported
SEP Defaulted Date:	Not reported
SEP Type:	Not reported
SEP Type Description:	Not reported
Proposed Amount:	Not reported
Final Monetary Amount:	27980
Paid Amount:	27980
Final Count:	1
Final Amount:	27980

Found Violation:	Yes
Agency Which Determined Violation:	State
Violation Short Description:	Generators - General
Date Violation was Determined:	2002-04-30 00:00:00.0
Actual Return to Compliance Date:	2003-04-16 00:00:00.0
Return to Compliance Qualifier:	Documented
Violation Responsible Agency:	State
Scheduled Compliance Date:	2003-03-12 00:00:00.0
Enforcement Identifier:	001
Date of Enforcement Action:	2002-12-02 00:00:00.0
Enforcement Responsible Agency:	State
Enforcement Docket Number:	03HWTRER-5067
Enforcement Attorney:	Not reported

ALK ABELLO SOURCE MATERIALS INC SPOKANE (Continued) **1000659037**

Corrective Action Component:	No
Appeal Initiated Date:	Not reported
Appeal Resolution Date:	Not reported
Disposition Status Date:	Not reported
Disposition Status:	Not reported
Disposition Status Description:	Not reported
Consent/Final Order Sequence Number:	Not reported
Consent/Final Order Respondent Name:	Not reported
Consent/Final Order Lead Agency:	Not reported
Enforcement Type:	Not reported
Enforcement Responsible Person:	WAEAC
Enforcement Responsible Sub-Organization:	ER
SEP Sequence Number:	Not reported
SEP Expenditure Amount:	Not reported
SEP Scheduled Completion Date:	Not reported
SEP Actual Date:	Not reported
SEP Defaulted Date:	Not reported
SEP Type:	Not reported
SEP Type Description:	Not reported
Proposed Amount:	Not reported
Final Monetary Amount:	27980
Paid Amount:	27980
Final Count:	1
Final Amount:	27980

Found Violation:	Yes
Agency Which Determined Violation:	State
Violation Short Description:	Generators - General
Date Violation was Determined:	2002-04-30 00:00:00.0
Actual Return to Compliance Date:	2003-04-04 00:00:00.0
Return to Compliance Qualifier:	Documented
Violation Responsible Agency:	State
Scheduled Compliance Date:	2002-12-19 00:00:00.0
Enforcement Identifier:	001
Date of Enforcement Action:	2002-12-02 00:00:00.0
Enforcement Responsible Agency:	State
Enforcement Docket Number:	03HWTRER-5067
Enforcement Attorney:	Not reported
Corrective Action Component:	No
Appeal Initiated Date:	Not reported
Appeal Resolution Date:	Not reported
Disposition Status Date:	Not reported
Disposition Status:	Not reported
Disposition Status Description:	Not reported
Consent/Final Order Sequence Number:	Not reported
Consent/Final Order Respondent Name:	Not reported
Consent/Final Order Lead Agency:	Not reported
Enforcement Type:	Not reported
Enforcement Responsible Person:	WAEAC
Enforcement Responsible Sub-Organization:	ER
SEP Sequence Number:	Not reported
SEP Expenditure Amount:	Not reported
SEP Scheduled Completion Date:	Not reported
SEP Actual Date:	Not reported
SEP Defaulted Date:	Not reported
SEP Type:	Not reported
SEP Type Description:	Not reported

ALK ABELLO SOURCE MATERIALS INC SPOKANE (Continued) **1000659037**

Proposed Amount:	Not reported
Final Monetary Amount:	27980
Paid Amount:	27980
Final Count:	1
Final Amount:	27980

Found Violation:	Yes
Agency Which Determined Violation:	State
Violation Short Description:	Generators - General
Date Violation was Determined:	2002-04-30 00:00:00.0
Actual Return to Compliance Date:	2003-04-16 00:00:00.0
Return to Compliance Qualifier:	Documented
Violation Responsible Agency:	State
Scheduled Compliance Date:	2003-03-12 00:00:00.0
Enforcement Identifier:	001
Date of Enforcement Action:	2002-12-03 00:00:00.0
Enforcement Responsible Agency:	State
Enforcement Docket Number:	03HWTRER-5095
Enforcement Attorney:	Not reported
Corrective Action Component:	No
Appeal Initiated Date:	Not reported
Appeal Resolution Date:	Not reported
Disposition Status Date:	Not reported
Disposition Status:	Not reported
Disposition Status Description:	Not reported
Consent/Final Order Sequence Number:	Not reported
Consent/Final Order Respondent Name:	Not reported
Consent/Final Order Lead Agency:	Not reported
Enforcement Type:	FINAL 3008(A) COMPLIANCE ORDER
Enforcement Responsible Person:	WAEAC
Enforcement Responsible Sub-Organization:	ER
SEP Sequence Number:	Not reported
SEP Expenditure Amount:	Not reported
SEP Scheduled Completion Date:	Not reported
SEP Actual Date:	Not reported
SEP Defaulted Date:	Not reported
SEP Type:	Not reported
SEP Type Description:	Not reported
Proposed Amount:	Not reported
Final Monetary Amount:	Not reported
Paid Amount:	Not reported
Final Count:	Not reported
Final Amount:	Not reported

Found Violation:	Yes
Agency Which Determined Violation:	State
Violation Short Description:	Generators - General
Date Violation was Determined:	2002-04-30 00:00:00.0
Actual Return to Compliance Date:	2003-04-04 00:00:00.0
Return to Compliance Qualifier:	Documented
Violation Responsible Agency:	State
Scheduled Compliance Date:	2002-12-19 00:00:00.0
Enforcement Identifier:	001
Date of Enforcement Action:	2002-12-03 00:00:00.0
Enforcement Responsible Agency:	State
Enforcement Docket Number:	03HWTRER-5095
Enforcement Attorney:	Not reported

ALK ABELLO SOURCE MATERIALS INC SPOKANE (Continued) **1000659037**

Corrective Action Component:	No
Appeal Initiated Date:	Not reported
Appeal Resolution Date:	Not reported
Disposition Status Date:	Not reported
Disposition Status:	Not reported
Disposition Status Description:	Not reported
Consent/Final Order Sequence Number:	Not reported
Consent/Final Order Respondent Name:	Not reported
Consent/Final Order Lead Agency:	Not reported
Enforcement Type:	FINAL 3008(A) COMPLIANCE ORDER
Enforcement Responsible Person:	WAEAC
Enforcement Responsible Sub-Organization:	ER
SEP Sequence Number:	Not reported
SEP Expenditure Amount:	Not reported
SEP Scheduled Completion Date:	Not reported
SEP Actual Date:	Not reported
SEP Defaulted Date:	Not reported
SEP Type:	Not reported
SEP Type Description:	Not reported
Proposed Amount:	Not reported
Final Monetary Amount:	Not reported
Paid Amount:	Not reported
Final Count:	Not reported
Final Amount:	Not reported

Found Violation:	Yes
Agency Which Determined Violation:	State
Violation Short Description:	Generators - General
Date Violation was Determined:	2002-04-30 00:00:00.0
Actual Return to Compliance Date:	2003-04-04 00:00:00.0
Return to Compliance Qualifier:	Documented
Violation Responsible Agency:	State
Scheduled Compliance Date:	2002-12-12 00:00:00.0
Enforcement Identifier:	001
Date of Enforcement Action:	2002-12-03 00:00:00.0
Enforcement Responsible Agency:	State
Enforcement Docket Number:	03HWTRER-5095
Enforcement Attorney:	Not reported
Corrective Action Component:	No
Appeal Initiated Date:	Not reported
Appeal Resolution Date:	Not reported
Disposition Status Date:	Not reported
Disposition Status:	Not reported
Disposition Status Description:	Not reported
Consent/Final Order Sequence Number:	Not reported
Consent/Final Order Respondent Name:	Not reported
Consent/Final Order Lead Agency:	Not reported
Enforcement Type:	FINAL 3008(A) COMPLIANCE ORDER
Enforcement Responsible Person:	WAEAC
Enforcement Responsible Sub-Organization:	ER
SEP Sequence Number:	Not reported
SEP Expenditure Amount:	Not reported
SEP Scheduled Completion Date:	Not reported
SEP Actual Date:	Not reported
SEP Defaulted Date:	Not reported
SEP Type:	Not reported
SEP Type Description:	Not reported

ALK ABELLO SOURCE MATERIALS INC SPOKANE (Continued) **1000659037**

Proposed Amount:	Not reported
Final Monetary Amount:	Not reported
Paid Amount:	Not reported
Final Count:	Not reported
Final Amount:	Not reported
Found Violation:	No
Agency Which Determined Violation:	Not reported
Violation Short Description:	Not reported
Date Violation was Determined:	Not reported
Actual Return to Compliance Date:	Not reported
Return to Compliance Qualifier:	Not reported
Violation Responsible Agency:	Not reported
Scheduled Compliance Date:	Not reported
Enforcement Identifier:	Not reported
Date of Enforcement Action:	Not reported
Enforcement Responsible Agency:	Not reported
Enforcement Docket Number:	Not reported
Enforcement Attorney:	Not reported
Corrective Action Component:	Not reported
Appeal Initiated Date:	Not reported
Appeal Resolution Date:	Not reported
Disposition Status Date:	Not reported
Disposition Status:	Not reported
Disposition Status Description:	Not reported
Consent/Final Order Sequence Number:	Not reported
Consent/Final Order Respondent Name:	Not reported
Consent/Final Order Lead Agency:	Not reported
Enforcement Type:	Not reported
Enforcement Responsible Person:	Not reported
Enforcement Responsible Sub-Organization:	Not reported
SEP Sequence Number:	Not reported
SEP Expenditure Amount:	Not reported
SEP Scheduled Completion Date:	Not reported
SEP Actual Date:	Not reported
SEP Defaulted Date:	Not reported
SEP Type:	Not reported
SEP Type Description:	Not reported
Proposed Amount:	Not reported
Final Monetary Amount:	Not reported
Paid Amount:	Not reported
Final Count:	Not reported
Final Amount:	Not reported
Found Violation:	No
Agency Which Determined Violation:	Not reported
Violation Short Description:	Not reported
Date Violation was Determined:	Not reported
Actual Return to Compliance Date:	Not reported
Return to Compliance Qualifier:	Not reported
Violation Responsible Agency:	Not reported
Scheduled Compliance Date:	Not reported
Enforcement Identifier:	Not reported
Date of Enforcement Action:	Not reported
Enforcement Responsible Agency:	Not reported
Enforcement Docket Number:	Not reported
Enforcement Attorney:	Not reported

ALK ABELLO SOURCE MATERIALS INC SPOKANE (Continued) **1000659037**

Corrective Action Component: Not reported
Appeal Initiated Date: Not reported
Appeal Resolution Date: Not reported
Disposition Status Date: Not reported
Disposition Status: Not reported
Disposition Status Description: Not reported
Consent/Final Order Sequence Number:Not reported
Consent/Final Order Respondent Name: Not reported
Consent/Final Order Lead Agency: Not reported
Enforcement Type: Not reported
Enforcement Responsible Person: Not reported
Enforcement Responsible Sub-Organization: Not reported
SEP Sequence Number: Not reported
SEP Expenditure Amount: Not reported
SEP Scheduled Completion Date: Not reported
SEP Actual Date: Not reported
SEP Defaulted Date: Not reported
SEP Type: Not reported
SEP Type Description: Not reported
Proposed Amount: Not reported
Final Monetary Amount: Not reported
Paid Amount: Not reported
Final Count: Not reported
Final Amount: Not reported

Found Violation: Yes
Agency Which Determined Violation: State
Violation Short Description: Generators - General
Date Violation was Determined: 2002-04-30 00:00:00.0
Actual Return to Compliance Date: 2003-04-04 00:00:00.0
Return to Compliance Qualifier: Documented
Violation Responsible Agency: State
Scheduled Compliance Date: 2002-12-19 00:00:00.0
Enforcement Identifier: 001
Date of Enforcement Action: 2002-12-03 00:00:00.0
Enforcement Responsible Agency: State
Enforcement Docket Number: 03HWTRER-5095
Enforcement Attorney: Not reported
Corrective Action Component: No
Appeal Initiated Date: Not reported
Appeal Resolution Date: Not reported
Disposition Status Date: Not reported
Disposition Status: Not reported
Disposition Status Description: Not reported
Consent/Final Order Sequence Number:Not reported
Consent/Final Order Respondent Name: Not reported
Consent/Final Order Lead Agency: Not reported
Enforcement Type: FINAL 3008(A) COMPLIANCE ORDER
Enforcement Responsible Person: WAEAC
Enforcement Responsible Sub-Organization: ER
SEP Sequence Number: Not reported
SEP Expenditure Amount: Not reported
SEP Scheduled Completion Date: Not reported
SEP Actual Date: Not reported
SEP Defaulted Date: Not reported
SEP Type: Not reported
SEP Type Description: Not reported

ALK ABELLO SOURCE MATERIALS INC SPOKANE (Continued) **1000659037**

Proposed Amount:	Not reported
Final Monetary Amount:	Not reported
Paid Amount:	Not reported
Final Count:	Not reported
Final Amount:	Not reported

Evaluation Action Summary:

Evaluation Date:	2002-04-30 00:00:00.0
Evaluation Responsible Agency:	State
Found Violation:	Yes
Evaluation Type Description:	FOCUSED COMPLIANCE INSPECTION
Evaluation Responsible Person Identifier:	WAEAC
Evaluation Responsible Sub-Organization:	ER
Actual Return to Compliance Date:	2003-04-04 00:00:00.0
Scheduled Compliance Date:	2002-12-12 00:00:00.0
Date of Request:	Not reported
Date Response Received:	Not reported
Request Agency:	Not reported
Former Citation:	Not reported

Evaluation Date:	2002-04-30 00:00:00.0
Evaluation Responsible Agency:	State
Found Violation:	Yes
Evaluation Type Description:	FOCUSED COMPLIANCE INSPECTION
Evaluation Responsible Person Identifier:	WAEAC
Evaluation Responsible Sub-Organization:	ER
Actual Return to Compliance Date:	2003-04-04 00:00:00.0
Scheduled Compliance Date:	2002-12-19 00:00:00.0
Date of Request:	Not reported
Date Response Received:	Not reported
Request Agency:	Not reported
Former Citation:	Not reported

Evaluation Date:	2002-04-30 00:00:00.0
Evaluation Responsible Agency:	State
Found Violation:	Yes
Evaluation Type Description:	FOCUSED COMPLIANCE INSPECTION
Evaluation Responsible Person Identifier:	WAEAC
Evaluation Responsible Sub-Organization:	ER
Actual Return to Compliance Date:	2003-04-16 00:00:00.0
Scheduled Compliance Date:	2003-03-12 00:00:00.0
Date of Request:	Not reported
Date Response Received:	Not reported
Request Agency:	Not reported
Former Citation:	Not reported

Evaluation Date:	2002-04-30 00:00:00.0
Evaluation Responsible Agency:	State
Found Violation:	Yes
Evaluation Type Description:	FOCUSED COMPLIANCE INSPECTION
Evaluation Responsible Person Identifier:	WAEAC
Evaluation Responsible Sub-Organization:	ER
Actual Return to Compliance Date:	2003-04-04 00:00:00.0
Scheduled Compliance Date:	2002-12-19 00:00:00.0
Date of Request:	Not reported
Date Response Received:	Not reported
Request Agency:	Not reported

ALK ABELLO SOURCE MATERIALS INC SPOKANE (Continued) **1000659037**

Former Citation:	Not reported
Evaluation Date:	2002-04-30 00:00:00.0
Evaluation Responsible Agency:	State
Found Violation:	Yes
Evaluation Type Description:	FOCUSED COMPLIANCE INSPECTION
Evaluation Responsible Person Identifier:	WAEAC
Evaluation Responsible Sub-Organization:	ER
Actual Return to Compliance Date:	2003-04-16 00:00:00.0
Scheduled Compliance Date:	2003-03-12 00:00:00.0
Date of Request:	Not reported
Date Response Received:	Not reported
Request Agency:	Not reported
Former Citation:	Not reported
Evaluation Date:	2002-04-30 00:00:00.0
Evaluation Responsible Agency:	State
Found Violation:	Yes
Evaluation Type Description:	FOCUSED COMPLIANCE INSPECTION
Evaluation Responsible Person Identifier:	WAEAC
Evaluation Responsible Sub-Organization:	ER
Actual Return to Compliance Date:	2003-04-04 00:00:00.0
Scheduled Compliance Date:	2002-12-19 00:00:00.0
Date of Request:	Not reported
Date Response Received:	Not reported
Request Agency:	Not reported
Former Citation:	Not reported
Evaluation Date:	2002-04-30 00:00:00.0
Evaluation Responsible Agency:	State
Found Violation:	Yes
Evaluation Type Description:	FOCUSED COMPLIANCE INSPECTION
Evaluation Responsible Person Identifier:	WAEAC
Evaluation Responsible Sub-Organization:	ER
Actual Return to Compliance Date:	2003-04-04 00:00:00.0
Scheduled Compliance Date:	2002-12-12 00:00:00.0
Date of Request:	Not reported
Date Response Received:	Not reported
Request Agency:	Not reported
Former Citation:	Not reported
Evaluation Date:	2003-04-16 00:00:00.0
Evaluation Responsible Agency:	State
Found Violation:	No
Evaluation Type Description:	NOT A SIGNIFICANT NON-COMPLIER
Evaluation Responsible Person Identifier:	WAEAC
Evaluation Responsible Sub-Organization:	ER
Actual Return to Compliance Date:	Not reported
Scheduled Compliance Date:	Not reported
Date of Request:	Not reported
Date Response Received:	Not reported
Request Agency:	Not reported
Former Citation:	Not reported
Evaluation Date:	2002-12-10 00:00:00.0
Evaluation Responsible Agency:	State
Found Violation:	No

ALK ABELLO SOURCE MATERIALS INC SPOKANE (Continued) **1000659037**

Evaluation Type Description:	SIGNIFICANT NON-COMPLIER
Evaluation Responsible Person Identifier:	WAEAC
Evaluation Responsible Sub-Organization:	ER
Actual Return to Compliance Date:	Not reported
Scheduled Compliance Date:	Not reported
Date of Request:	Not reported
Date Response Received:	Not reported
Request Agency:	Not reported
Former Citation:	Not reported

Evaluation Date:	2002-04-30 00:00:00.0
Evaluation Responsible Agency:	State
Found Violation:	Yes
Evaluation Type Description:	FOCUSED COMPLIANCE INSPECTION
Evaluation Responsible Person Identifier:	WAEAC
Evaluation Responsible Sub-Organization:	ER
Actual Return to Compliance Date:	2003-04-04 00:00:00.0
Scheduled Compliance Date:	2002-12-19 00:00:00.0
Date of Request:	Not reported
Date Response Received:	Not reported
Request Agency:	Not reported
Former Citation:	Not reported

WA MANIFEST:

Name:	ALK ABELLO SOURCE MATERIALS INC SPOKANE
Address:	327 E PACIFIC AVE
City,State,Zip:	SPOKANE, WA 99202
Facility Address 2:	Not reported
Facility ID:	98237989
EPA ID:	WAD988486999
NAICS:	325414
State Waste Code Desc:	Not reported
Federal Waste Code Desc:	Not reported
Form Comm:	We have moved from this facility and it is no longer in use. My new contact information is: Mike Sawatzky ALK-Abello Source Materials, Inc. 448 S. Lochsa St. Post Falls, ID 83854 (208) 777-3364
Data Year:	2009
Permit by Rule:	False
Mailing Address 2:	Not reported
Treatment by Generator:	False
Mixed Radioactive Waste:	False
Importer of Hazardous Waste:	False
Immediate Recycler:	False
Treatment/Storage/Disposal/Recycling Facility:	False
Generator of Dangerous Fuel Waste:	False
Generator Marketing to Burner:	False
Other Marketers (i.e., blender, distributor, etc.):	False
Utility Boiler Burner:	False
Industry Boiler Burner:	False
Industrial Furnace:	False
Smelter Defferal:	False
Universal Waste:	Not reported
Off-Specification:	Not reported
LN Address 2:	Not reported
Tax Reg #:	602794791
Business Type:	Mfg Allergen Source Mfg

ALK ABELLO SOURCE MATERIALS INC SPOKANE (Continued) **1000659037**

Mail Name:	ALK Abello Source Materials Inc
Mailing Address:	327 E Pacific Ave
Mailing City,State,Zip:	Spokane, WA 99202
Legal Organization Name:	ALK Bello A/S
Legal Organization Type:	Private
Legal Contact:	Not reported
Legal Address:	Boge Alle 6-8
Legal Address 2:	Not reported
Legal City,State,Zip:	Horsholm DK2970
Legal Phone Number:	45-4574-7576
Legal Effective Date:	01/01/2008
Land Organization Name:	Lumpkins & Kasuga
Land Organization Type:	Private
Land Contact:	Not reported
Land Address:	33410 NE Old Parrett Mountain Road
Land City,State,Zip:	Newberg, OR 97132
Land Phone Number:	(503)625-8632
Operator Organization Name:	ALK Abello Source Materials Inc
Operator Organization Type:	Private
Operator:	Not reported
Operator Address:	327 E Pacific Ave
Operator Address 2:	Not reported
Operator City,State,Zip:	Spokane, WA 99202
Operator Phone Number:	(509)456-7794 213
Operator Effective Date:	01/01/2008
Site Contact:	Michael Sawatzky
Site Contact Address:	327 E Pacific Ave
Contact City,State,Zip:	Spokane, WA 99202-1432
Site Contact Phone Number:	(509)456-7794
Site Contact Email:	msawatzky@allergy-antigen.com
Gen Status Code:	SQG
Monthly Generation:	False
Batch Generation:	False
One Time Generation:	False
Transport Own Waste:	False
Tranports Other Waste:	False
Recycler Onsite:	False
Transfer Facility:	False
Other Exemption:	Not reported
UW Battery Gen:	False
Used Oil Transporter:	False
Used Oil Transfer Facility:	False
Used Oil Processor:	False
Used Oil Refiner:	False
Used Oil Fuel Marketer Directs Shipments:	False
Used Oil Fuel Marketer Meets Specs:	False
Site Contact Address 2:	Not reported
SIC Code:	Not reported
CRK Number:	Not reported
Active:	Not reported
CAS Number:	Not reported
Chemical Name:	Not reported
EHS:	Not reported
EHS CAS Number:	Not reported
EHS Name:	Not reported

Name: ALK ABELLO SOURCE MATERIALS INC SPOKANE

ALK ABELLO SOURCE MATERIALS INC SPOKANE (Continued) **1000659037**

Address:	327 E PACIFIC AVE
City,State,Zip:	SPOKANE, WA 99202
Facility Address 2:	Not reported
Facility ID:	98237989
EPA ID:	WAD988486999
NAICS:	325414
State Waste Code Desc:	WT02
Federal Waste Code Desc:	D001, D022, D039, F002, F003
Form Comm:	Not reported
Data Year:	2008
Permit by Rule:	True
Mailing Address 2:	Not reported
Treatment by Generator:	False
Mixed Radioactive Waste:	False
Importer of Hazardous Waste:	False
Immediate Recycler:	False
Treatment/Storage/Disposal/Recycling Facility:	False
Generator of Dangerous Fuel Waste:	False
Generator Marketing to Burner:	False
Other Marketers (i.e., blender, distributor, etc.):	False
Utility Boiler Burner:	False
Industry Boiler Burner:	False
Industrial Furnace:	False
Smelter Defferal:	False
Universal Waste:	Not reported
Off-Specification:	Not reported
LN Address 2:	Not reported
Tax Reg #:	602794791
Business Type:	Mfg Allergen Source Mfg
Mail Name:	ALK Abello Source Materials Inc
Mailing Address:	327 E Pacific Ave
Mailing City,State,Zip:	Spokane, WA 99202
Legal Organization Name:	ALK Bello A/S
Legal Organization Type:	Private
Legal Contact:	Not reported
Legal Address:	Boge Alle 6-8
Legal Address 2:	Not reported
Legal City,State,Zip:	Horsholm DK2970
Legal Phone Number:	45-4574-7576
Legal Effective Date:	01/01/2008
Land Organization Name:	Lumpkins & Kasuga
Land Organization Type:	Private
Land Contact:	Not reported
Land Address:	33410 NE Old Parrett Mountain Road
Land City,State,Zip:	Newberg, OR 97132
Land Phone Number:	(503)625-8632
Operator Organization Name:	ALK Abello Source Materials Inc
Operator Organization Type:	Private
Operator:	Not reported
Operator Address:	327 E Pacific Ave
Operator Address 2:	Not reported
Operator City,State,Zip:	Spokane, WA 99202
Operator Phone Number:	(509)456-7794 213
Operator Effective Date:	01/01/2008
Site Contact:	Michael Sawatzky
Site Contact Address:	327 E Pacific Ave
Contact City,State,Zip:	Spokane, WA 99202-1432

ALK ABELLO SOURCE MATERIALS INC SPOKANE (Continued) **1000659037**

Site Contact Phone Number:	(509)456-7794
Site Contact Email:	msawatzky@allergy-antigen.com
Gen Status Code:	SQG
Monthly Generation:	True
Batch Generation:	False
One Time Generation:	False
Transport Own Waste:	False
Tranports Other Waste:	False
Recycler Onsite:	False
Transfer Facility:	False
Other Exemption:	Not reported
UW Battery Gen:	False
Used Oil Transporter:	False
Used Oil Transfer Facility:	False
Used Oil Processor:	False
Used Oil Refiner:	False
Used Oil Fuel Marketer Directs Shipments:	False
Used Oil Fuel Marketer Meets Specs:	False
Site Contact Address 2:	Not reported
SIC Code:	Not reported
CRK Number:	Not reported
Active:	Not reported
CAS Number:	Not reported
Chemical Name:	Not reported
EHS:	Not reported
EHS CAS Number:	Not reported
EHS Name:	Not reported

Name:	BIOPOL SPOKANE
Address:	327 E PACIFIC AVE
City,State,Zip:	SPOKANE, WA 99202
Facility Address 2:	Not reported
Facility ID:	98237989
EPA ID:	WAD988486999
NAICS:	325414
State Waste Code Desc:	WT02 WP02WT02, WP01WT02, WP01
Federal Waste Code Desc:	D002, D022, D039, F003, F003, U228D001 D002 D039 D022 F003D001, D022, D039, F002, F003, U228
Form Comm:	Not reported
Data Year:	Not reported
Permit by Rule:	T
Mailing Address 2:	Not reported
Treatment by Generator:	F
Mixed Radioactive Waste:	F
Importer of Hazardous Waste:	F
Immediate Recycler:	F
Treatment/Storage/Disposal/Recycling Facility:	F
Generator of Dangerous Fuel Waste:	F
Generator Marketing to Burner:	F
Other Marketers (i.e., blender, distributor, etc.):	F
Utility Boiler Burner:	F
Industry Boiler Burner:	F
Industrial Furnace:	F
Smelter Defferal:	F
Universal Waste:	Not reported
Off-Specification:	Not reported
LN Address 2:	Not reported

ALK ABELLO SOURCE MATERIALS INC SPOKANE (Continued) **1000659037**

Tax Reg #:	600255783
Business Type:	Manufacturer of allergens
Mail Name:	Biopol Laboratory Inc
Mailing Address:	327 E Pacific Ave
Mailing City,State,Zip:	SPOKANE, WA 99202-1432
Legal Organization Name:	Vespa Laboratories
Legal Organization Type:	Private
Legal Contact:	Not reported
Legal Address:	R.D #1, Box 29
Legal Address 2:	Not reported
Legal City,State,Zip:	SPRING MILLS, PA 16875-9703
Legal Phone Number:	(814)422-8165
Legal Effective Date:	11/12/1999
Land Organization Name:	Lumpkins & Kasuga
Land Organization Type:	Private
Land Contact:	Not reported
Land Address:	33410 NE Old Parrett Mountain Road
Land City,State,Zip:	Newberg, OR 97132
Land Phone Number:	(503) 625-8632
Operator Organization Name:	Biopol Laboratory Inc
Operator Organization Type:	Private
Operator:	Michael J Sawatzky
Operator Address:	327 E Pacific Ave
Operator Address 2:	Not reported
Operator City,State,Zip:	SPOKANE, WA 99202
Operator Phone Number:	(509)456-7794
Operator Effective Date:	11/12/1999
Site Contact:	Michael J Sawatzky
Site Contact Address:	327 E Pacific Ave
Contact City,State,Zip:	SPOKANE, WA 99202-1432
Site Contact Phone Number:	(509)456-7794
Site Contact Email:	msawatzky@allergy-antigen.com
Gen Status Code:	SQG
Monthly Generation:	T
Batch Generation:	F
One Time Generation:	F
Transport Own Waste:	F
Tranports Other Waste:	F
Recycler Onsite:	F
Transfer Facility:	F
Other Exemption:	Not reported
UW Battery Gen:	F
Used Oil Transporter:	F
Used Oil Transfer Facility:	F
Used Oil Processor:	F
Used Oil Refiner:	F
Used Oil Fuel Marketer Directs Shipments:	F
Used Oil Fuel Marketer Meets Specs:	F
Site Contact Address 2:	Not reported
SIC Code:	Not reported
CRK Number:	Not reported
Active:	Not reported
CAS Number:	Not reported
Chemical Name:	Not reported
EHS:	Not reported
EHS CAS Number:	Not reported
EHS Name:	Not reported

ALK ABELLO SOURCE MATERIALS INC SPOKANE (Continued) **1000659037**

Name:	BIOPOL SPOKANE
Address:	327 E PACIFIC AVE
City,State,Zip:	SPOKANE, WA 99202
Facility Address 2:	Not reported
Facility ID:	98237989
EPA ID:	WAD988486999
NAICS:	325414
State Waste Code Desc:	WT02 WP02WT02, WP01WT02, WP01
Federal Waste Code Desc:	D002, D022, D039, F003, F003, U228D001 D002 D039 D022 F003D001, D022, D039, F002, F003, U228
Form Comm:	Not reported
Data Year:	Not reported
Permit by Rule:	T
Mailing Address 2:	Not reported
Treatment by Generator:	F
Mixed Radioactive Waste:	F
Importer of Hazardous Waste:	F
Immediate Recycler:	F
Treatment/Storage/Disposal/Recycling Facility:	F
Generator of Dangerous Fuel Waste:	F
Generator Marketing to Burner:	F
Other Marketers (i.e., blender, distributor, etc.):	F
Utility Boiler Burner:	F
Industry Boiler Burner:	F
Industrial Furnace:	F
Smelter Defferal:	F
Universal Waste:	Not reported
Off-Specification:	Not reported
LN Address 2:	Not reported
Tax Reg #:	600255783
Business Type:	Manufacturer of allergens
Mail Name:	Biopol Laboratory Inc
Mailing Address:	327 E Pacific Ave
Mailing City,State,Zip:	SPOKANE, WA 99202-1432
Legal Organization Name:	Vespa Laboratories
Legal Organization Type:	Private
Legal Contact:	Not reported
Legal Address:	R.D #1, Box 29
Legal Address 2:	Not reported
Legal City,State,Zip:	SPRING MILLS, PA 16875-9703
Legal Phone Number:	(814)422-8165
Legal Effective Date:	11/12/1999
Land Organization Name:	Lumpkins & Kasuga
Land Organization Type:	Private
Land Contact:	Not reported
Land Address:	33410 NE Old Parrett Mountain Road
Land City,State,Zip:	Newberg, OR 97132
Land Phone Number:	(503) 625-8632
Operator Organization Name:	Biopol Laboratory Inc
Operator Organization Type:	Private
Operator:	Michael J Sawatzky
Operator Address:	327 E Pacific Ave
Operator Address 2:	Not reported
Operator City,State,Zip:	SPOKANE, WA 99202
Operator Phone Number:	(509)456-7794
Operator Effective Date:	11/12/1999
Site Contact:	Michael J Sawatzky

ALK ABELLO SOURCE MATERIALS INC SPOKANE (Continued) **1000659037**

Site Contact Address:	327 E Pacific Ave
Contact City,State,Zip:	SPOKANE, WA 99202-1432
Site Contact Phone Number:	(509)456-7794
Site Contact Email:	msawatzky@allergy-antigen.com
Gen Status Code:	SQG
Monthly Generation:	T
Batch Generation:	F
One Time Generation:	F
Transport Own Waste:	F
Tranports Other Waste:	F
Recycler Onsite:	F
Transfer Facility:	F
Other Exemption:	Not reported
UW Battery Gen:	F
Used Oil Transporter:	F
Used Oil Transfer Facility:	F
Used Oil Processor:	F
Used Oil Refiner:	F
Used Oil Fuel Marketer Directs Shipments:	F
Used Oil Fuel Marketer Meets Specs:	F
Site Contact Address 2:	Not reported
SIC Code:	Not reported
CRK Number:	Not reported
Active:	Not reported
CAS Number:	Not reported
Chemical Name:	Not reported
EHS:	Not reported
EHS CAS Number:	Not reported
EHS Name:	Not reported
Name:	BIOPOL SPOKANE
Address:	327 E PACIFIC AVE
City,State,Zip:	SPOKANE, WA 99202
Facility Address 2:	Not reported
Facility ID:	98237989
EPA ID:	WAD988486999
NAICS:	325414
State Waste Code Desc:	WT02 WP02WT02, WP01WT02, WP01
Federal Waste Code Desc:	D002, D022, D039, F003, F003, U228D001 D002 D039 D022 F003D001, D022, D039, F002, F003, U228
Form Comm:	Not reported
Data Year:	Not reported
Permit by Rule:	Yes
Mailing Address 2:	Not reported
Treatment by Generator:	No
Mixed Radioactive Waste:	No
Importer of Hazardous Waste:	No
Immediate Recycler:	No
Treatment/Storage/Disposal/Recycling Facility:	No
Generator of Dangerous Fuel Waste:	No
Generator Marketing to Burner:	No
Other Marketers (i.e., blender, distributor, etc.):	No
Utility Boiler Burner:	No
Industry Boiler Burner:	No
Industrial Furnace:	No
Smelter Defferal:	No
Universal Waste:	Not reported

ALK ABELLO SOURCE MATERIALS INC SPOKANE (Continued) **1000659037**

Off-Specification:	Not reported
LN Address 2:	Not reported
Tax Reg #:	600255783
Business Type:	Manufacturer of allergens
Mail Name:	Biopol Laboratory Inc
Mailing Address:	327 E Pacific Ave
Mailing City,State,Zip:	SPOKANE, WA 99202-1432
Legal Organization Name:	Vespa Laboratories
Legal Organization Type:	Private
Legal Contact:	Not reported
Legal Address:	R.D #1 Box 29
Legal Address 2:	Not reported
Legal City,State,Zip:	SPRING MILLS, PA 16875-9703
Legal Phone Number:	(814)422-8165
Legal Effective Date:	11/12/1999
Land Organization Name:	Lumpkins & Kasuga
Land Organization Type:	Private
Land Contact:	Not reported
Land Address:	33410 NE Old Parrett Mountain Road
Land City,State,Zip:	Newberg, OR 97132
Land Phone Number:	(503) 625-8632
Operator Organization Name:	Biopol Laboratory Inc
Operator Organization Type:	Private
Operator:	Not reported
Operator Address:	327 E Pacific Ave
Operator Address 2:	Not reported
Operator City,State,Zip:	SPOKANE, WA 99202
Operator Phone Number:	(509)456-7794
Operator Effective Date:	11/12/1999
Site Contact:	Michael J Sawatzky
Site Contact Address:	327 E Pacific Ave
Contact City,State,Zip:	SPOKANE, WA 99202-1432
Site Contact Phone Number:	(509)456-7794
Site Contact Email:	msawatzky@allergy-antigen.com
Gen Status Code:	SQG
Monthly Generation:	No
Batch Generation:	Yes
One Time Generation:	No
Transport Own Waste:	No
Tranports Other Waste:	No
Recycler Onsite:	No
Transfer Facility:	No
Other Exemption:	Not reported
UW Battery Gen:	No
Used Oil Transporter:	No
Used Oil Transfer Facility:	No
Used Oil Processor:	No
Used Oil Refiner:	No
Used Oil Fuel Marketer Directs Shipments:	No
Used Oil Fuel Marketer Meets Specs:	No
Site Contact Address 2:	Not reported
SIC Code:	Not reported
CRK Number:	Not reported
Active:	Not reported
CAS Number:	Not reported
Chemical Name:	Not reported
EHS:	Not reported

ALK ABELLO SOURCE MATERIALS INC SPOKANE (Continued) **1000659037**

EHS CAS Number:	Not reported
EHS Name:	Not reported
Name:	BIOPOL SPOKANE
Address:	327 E PACIFIC AVE
City,State,Zip:	SPOKANE, WA 99202
Facility Address 2:	Not reported
Facility ID:	98237989
EPA ID:	WAD988486999
NAICS:	325414
State Waste Code Desc:	WT02 WP02WT02, WP01WT02, WP01
Federal Waste Code Desc:	D002, D022, D039, F003, F003, U228D001 D002 D039 D022 F003D001, D022, D039, F002, F003, U228
Form Comm:	Not reported
Data Year:	Not reported
Permit by Rule:	TRUE
Mailing Address 2:	Not reported
Treatment by Generator:	FALSE
Mixed Radioactive Waste:	FALSE
Importer of Hazardous Waste:	FALSE
Immediate Recycler:	FALSE
Treatment/Storage/Disposal/Recycling Facility:	FALSE
Generator of Dangerous Fuel Waste:	FALSE
Generator Marketing to Burner:	FALSE
Other Marketers (i.e., blender, distributor, etc.):	FALSE
Utility Boiler Burner:	FALSE
Industry Boiler Burner:	FALSE
Industrial Furnace:	FALSE
Smelter Defferal:	FALSE
Universal Waste:	Not reported
Off-Specification:	Not reported
LN Address 2:	Not reported
Tax Reg #:	600255783
Business Type:	Manufacturer of allergens
Mail Name:	Biopol Laboratory Inc
Mailing Address:	327 E Pacific Ave
Mailing City,State,Zip:	SPOKANE, WA 99202-1432
Legal Organization Name:	Vespa Laboratories
Legal Organization Type:	Private
Legal Contact:	Not reported
Legal Address:	R.D #1, Box 29
Legal Address 2:	Not reported
Legal City,State,Zip:	SPRING MILLS, PA 16875-9703
Legal Phone Number:	(814)422-8165
Legal Effective Date:	11/12/1999
Land Organization Name:	Lumpkins & Kasuga
Land Organization Type:	Private
Land Contact:	Not reported
Land Address:	33410 NE Old Parrett Mountain Road
Land City,State,Zip:	Newberg, OR 97132
Land Phone Number:	(503) 625-8632
Operator Organization Name:	Biopol Laboratory Inc
Operator Organization Type:	Private
Operator:	Michael J Sawatzky
Operator Address:	327 E Pacific Ave
Operator Address 2:	Not reported
Operator City,State,Zip:	SPOKANE, WA 99202

ALK ABELLO SOURCE MATERIALS INC SPOKANE (Continued) **1000659037**

Operator Phone Number:	(509)456-7794
Operator Effective Date:	11/12/1999
Site Contact:	Michael J Sawatzky
Site Contact Address:	327 E Pacific Ave
Contact City,State,Zip:	SPOKANE, WA 99202-1432
Site Contact Phone Number:	(509)456-7794
Site Contact Email:	msawatzky@allergy-antigen.com
Gen Status Code:	SQG
Monthly Generation:	TRUE
Batch Generation:	FALSE
One Time Generation:	FALSE
Transport Own Waste:	FALSE
Tranports Other Waste:	FALSE
Recycler Onsite:	FALSE
Transfer Facility:	FALSE
Other Exemption:	Not reported
UW Battery Gen:	FALSE
Used Oil Transporter:	FALSE
Used Oil Transfer Facility:	FALSE
Used Oil Processor:	FALSE
Used Oil Refiner:	FALSE
Used Oil Fuel Marketer Directs Shipments:	FALSE
Used Oil Fuel Marketer Meets Specs:	FALSE
Site Contact Address 2:	Not reported
SIC Code:	Not reported
CRK Number:	Not reported
Active:	Not reported
CAS Number:	Not reported
Chemical Name:	Not reported
EHS:	Not reported
EHS CAS Number:	Not reported
EHS Name:	Not reported

E27 **217 EAST SPRAGUE AVENUE** **US BROWNFIELDS** **1026463882**
West **217 EAST SPRAGUE AVENUE** **N/A**
< 1/8 **SPOKANE, WA 99202**
0.113 mi.
598 ft. **Site 5 of 5 in cluster E**

Relative: **Lower**

Actual: **1928 ft.**

US BROWNFIELDS:

Name:	217 EAST SPRAGUE AVENUE
Address:	217 EAST SPRAGUE AVENUE
City,State,Zip:	SPOKANE, WA 99202
Recipient Name:	City of Spokane
Grant Type:	Assessment
Property Number:	35173.1321
Parcel size:	.21
Latitude:	47.657366324992026
Longitude:	-117.40749749680948
HCM Label:	-
Map Scale:	-
Point of Reference:	-
Highlights:	In 1910 or earlier, the 217 Parcel was developed with a 1-story with basement, building used by Ornamental Iron & Wire Works and the rest of the parcel was undeveloped. The building was used by Inland Machinery & Supply Co. from at least 1934 to 1959 (with a portion of the building designated as a machine shop on maps dated 1950 and 1952) and then the building was removed in the early 1960s. The

217 EAST SPRAGUE AVENUE (Continued) **1026463882**

	parcel has remained undeveloped since that time but appears to have been in use as a parking lot serving the 225 Parcel.
Datum:	-
Acres Property ID:	242948
IC Data Access:	-
Start Date:	-
Redev Completition Date:	-
Completed Date:	-
Acres Cleaned Up:	-
Cleanup Funding:	-
Cleanup Funding Source:	-
Assessment Funding:	2665.51
Assessment Funding Source:	EPA
Redevelopment Funding:	-
Redev. Funding Source:	-
Redev. Funding Entity Name:	-
Redevelopment Start Date:	-
Assessment Funding Entity:	US EPA - Brownfields Assessment Cooperative Agreement
Cleanup Funding Entity:	-
Grant Type:	Hazardous
Accomplishment Type:	Phase I Environmental Assessment
Accomplishment Count:	Y
Cooperative Agreement Number:	01J65801
Start Date:	03/31/2020
Ownership Entity:	Private
Completion Date:	06/19/2020
Current Owner:	-
Did Owner Change:	-
Cleanup Required:	U
Video Available:	-
Photo Available:	Y
Institutional Controls Required:	U
IC Category Proprietary Controls:	-
IC Cat. Info. Devices:	-
IC Cat. Gov. Controls:	-
IC Cat. Enforcement Permit Tools:	-
IC in place date:	-
IC in place:	-
State/tribal program date:	-
State/tribal program ID:	-
State/tribal NFA date:	-
Air cleaned:	-
Asbestos found:	-
Asbestos cleaned:	-
Controled substance found:	-
Controled substance cleaned:	-
Drinking water affected:	-
Drinking water cleaned:	-
Groundwater affected:	-
Groundwater cleaned:	-
Lead contaminant found:	-
Lead cleaned up:	-
No media affected:	Not reported
Unknown media affected:	-
Other cleaned up:	-
Other metals found:	-
Other metals cleaned:	-

217 EAST SPRAGUE AVENUE (Continued) **1026463882**

Other contaminants found:	-
Other contams found description:	-
PAHs found:	-
PAHs cleaned up:	-
PCBs found:	-
PCBs cleaned up:	-
Petro products found:	-
Petro products cleaned:	-
Sediments found:	-
Sediments cleaned:	-
Soil affected:	-
Soil cleaned up:	-
Surface water cleaned:	-
VOCs found:	-
VOCs cleaned:	-
Cleanup other description:	-
Num. of cleanup and re-dev. jobs:	-
Past use greenspace acreage:	-
Past use residential acreage:	-
Surface Water:	-
Past use commercial acreage:	.21
Past use industrial acreage:	-
Future use greenspace acreage:	-
Future use residential acreage:	-
Future use commercial acreage:	-
Future use industrial acreage:	-
Superfund Fed. landowner flag:	-
Arsenic cleaned up:	-
Cadmium cleaned up:	-
Chromium cleaned up:	-
Copper cleaned up:	-
Iron cleaned up:	-
mercury cleaned up:	-
Nickel Cleaned Up:	-
No clean up:	-
Pesticides cleaned up:	-
Selenium cleaned up:	-
SVOCs cleaned up:	-
Unknown clean up:	-
Arsenic contaminant found:	-
Cadmium contaminant found:	-
Chromium contaminant found:	-
Copper contaminant found:	-
Iron contaminant found:	-
Mercury contaminant found:	-
Nickel contaminant found:	-
No contaminant found:	-
Pesticides contaminant found:	-
Selenium contaminant found:	-
SVOCs contaminant found:	-
Unknown contaminant found:	-
Future Use: Multistory	-
Media affected Bluiding Material:	-
Media affected indoor air:	-
Building material media cleaned up:	-
Indoor air media cleaned up:	-
Unknown media cleaned up:	-

217 EAST SPRAGUE AVENUE (Continued) **1026463882**

Past Use: Multistory	Not reported
Property Description:	-
Below Poverty Number:	439
Below Poverty Percent:	41.89
Meidan Income:	2023
Meidan Income Number:	604
Meidan Income Percent:	57.63
Vacant Housing Number:	62
Vacant Housing Percent:	9.55
Unemployed Number:	65
Unemployed Percent:	6.2

F28 **S LANDING HUB** **WA ALLSITES** **S123789829**
East **12 N SHERIDAN ST** **WA UIC** **N/A**
< 1/8 **SPOKANE, WA 99202**
0.118 mi.
623 ft. **Site 3 of 3 in cluster F**

Relative:
Higher

Actual:
1946 ft.

ALLSITES:

Name:	S LANDING HUB
Facility Id:	36428

UIC:

Name:	S LANDING HUB
Address:	12 N SHERIDAN STREET
City,State,Zip:	SPOKANE, WA 99202
Site Number:	34265
Owner Name:	S Landing Building A, LLC
Well Status:	Active
EPA Well Type:	5H1 - Stormwater
Latitude:	47.65765
Longitude:	117.40154
Well Name:	GG
Registration Type:	Non-Municipal Stormwater
Construction Date:	06/01/2019
Construction Type:	Infiltration trench with perforated pipe
Depth:	4

Name:	S LANDING HUB
Address:	12 N SHERIDAN STREET
City,State,Zip:	SPOKANE, WA 99202
Site Number:	34265
Owner Name:	S Landing Building A, LLC
Well Status:	Active
EPA Well Type:	5H1 - Stormwater
Latitude:	47.65805
Longitude:	117.40152
Well Name:	DW
Registration Type:	Non-Municipal Stormwater
Construction Date:	06/01/2019
Construction Type:	Drywell
Depth:	9

29 SW 1/8-1/4 0.125 mi. 661 ft.

QWEST CORPORATION W00036
S 102 SPOKANE ST
SPOKANE, WA 99202

WA UST **1004793745**
WA ALLSITES **WAD980985014**
RCRA NonGen / NLR
CA HAZNET
WA MANIFEST

Relative: Higher

Actual: 1947 ft.

UST:

Name:	SPOKANE ST SOC 070036
Address:	102 S SPOKANE ST
City:	SPOKANE
Zip:	99202
Facility ID:	87367452
Site Id:	9954
UBI:	Not reported
Phone Number:	Not reported
Decimal Latitude:	47.656461
Decimal Longitude:	-117.407735
Tank Name:	1AUTOMOTIVE
Tag Number:	Not reported
Tank Status:	Removed
Tank Status Date:	08/06/1996
Tank Install Date:	01/01/1979
Tank Closure Date:	Not reported
Capacity Range:	5,000 to 9,999 Gallons
Tank Permit Expiration Date:	Not reported
Tank Upgrade Date:	Not reported
Tank Spill Prevention:	Not reported
Tank Overfill Prevention:	Not reported
Tank Material:	Not reported
Tank Construction:	Not reported
Tank Tightness Test:	Not reported
Tank Corrosion Protection:	Not reported
Tank Manifold:	Not reported
Tank Release Detection:	Not reported
Tank SFC Type:	Not reported
Pipe Material:	Not reported
Pipe Construction:	Not reported
Pipe Primary Release Detection:	Not reported
Pipe Second Release Detection:	Not reported
Pipe Corrosion Protection:	Not reported
Pipe Pumping System:	Not reported
Responsible Unit:	Eastern
Dispencer/Pump SFC Type:	Not reported
Name:	SPOKANE ST SOC 070036
Address:	102 S SPOKANE ST
City:	SPOKANE
Zip:	99202
Tank Name:	2AUTOMOTIVE
Tag Number:	Not reported
Tank Status:	Removed
Tank Status Date:	08/06/1996
Tank Install Date:	01/01/1965
Tank Closure Date:	Not reported
Capacity Range:	5,000 to 9,999 Gallons
Tank Permit Expiration Date:	Not reported
Tank Upgrade Date:	Not reported

QWEST CORPORATION W00036 (Continued) **1004793745**

Tank Spill Prevention:	Spill Bucket/Spill Box
Tank Overfill Prevention:	None
Tank Material:	Not reported
Tank Construction:	Single Wall Tank
Tank Tightness Test:	Not reported
Tank Corrosion Protection:	None
Tank Manifold:	Not reported
Tank Release Detection:	Automatic Tank Gauging
Tank SFC Type:	Not reported
Pipe Material:	Not reported
Pipe Construction:	Single Wall Pipe
Pipe Primary Release Detection:	Not reported
Pipe Second Release Detection:	Not reported
Pipe Corrosion Protection:	None
Pipe Pumping System:	Pressurized System
Responsible Unit:	Eastern
Dispencer/Pump SFC Type:	Not reported

Name:	SPOKANE ST SOC 070036
Address:	102 S SPOKANE ST
City:	SPOKANE
Zip:	99202

Tank Name:	3AUTOMOTIVE
Tag Number:	Not reported
Tank Status:	Removed
Tank Status Date:	08/06/1996
Tank Install Date:	12/31/1964
Tank Closure Date:	Not reported
Capacity Range:	111 TO 1,100 Gallons
Tank Permit Expiration Date:	Not reported
Tank Upgrade Date:	Not reported
Tank Spill Prevention:	Not reported
Tank Overfill Prevention:	Not reported
Tank Material:	Not reported
Tank Construction:	Not reported
Tank Tightness Test:	Not reported
Tank Corrosion Protection:	Not reported
Tank Manifold:	Not reported
Tank Release Detection:	Not reported
Tank SFC Type:	Not reported
Pipe Material:	Steel
Pipe Construction:	Not reported
Pipe Primary Release Detection:	Not reported
Pipe Second Release Detection:	Not reported
Pipe Corrosion Protection:	Not reported
Pipe Pumping System:	Not reported
Responsible Unit:	Eastern
Dispencer/Pump SFC Type:	Not reported

ALLSITES:

Name:	QWEST CORPORATION W00036
Facility Id:	87367452

Interaction:	69582
Interaction 1:	I
Interaction 2:	HWG

QWEST CORPORATION W00036 (Continued) **1004793745**

Ecology Program:	HAZWASTE
Program Data:	TURBOWASTE
Facility Alt.:	QWEST CORPORATION W00036
Program ID:	WAD980985014
Date Interaction:	1986-06-23 00:00:00
Date Interaction 3:	Hazardous Waste Generator
Latitude:	47.656454848999999
Longitude:	-117.407720951

Interaction:	69585
Interaction 1:	I
Interaction 2:	HWOTHER
Ecology Program:	HAZWASTE
Program Data:	TURBOWASTE
Facility Alt.:	Not reported
Program ID:	WAD980985014
Date Interaction:	2003-12-31 00:00:00
Date Interaction 3:	Haz Waste Management Acti
Latitude:	47.656454848999999
Longitude:	-117.407720951

Interaction:	69583
Interaction 1:	I
Interaction 2:	TIER2
Ecology Program:	HAZWASTE
Program Data:	EPCRA
Facility Alt.:	Not reported
Program ID:	WAD980985014
Date Interaction:	1989-01-01 00:00:00
Date Interaction 3:	Emergency/Haz Chem Rpt TI
Latitude:	47.656454848999999
Longitude:	-117.407720951

Interaction:	69584
Interaction 1:	I
Interaction 2:	UST
Ecology Program:	TOXICS
Program Data:	UST
Facility Alt.:	Not reported
Program ID:	9954
Date Interaction:	1998-06-08 00:00:00
Date Interaction 3:	Underground Storage Tank
Latitude:	47.656454848999999
Longitude:	-117.407720951

Interaction:	69586
Interaction 1:	A
Interaction 2:	HWG
Ecology Program:	HAZWASTE
Program Data:	TURBOWASTE
Facility Alt.:	Not reported
Program ID:	WAD980985014
Date Interaction:	2004-12-31 00:00:00

QWEST CORPORATION W00036 (Continued) **1004793745**

Date Interaction 3:	Hazardous Waste Generator
Latitude:	47.656454848999999
Longitude:	-117.407720951

RCRA NonGen / NLR:

Date Form Received by Agency:	2010-02-24 00:00:00.0
Handler Name:	QWEST CORPORATION W00036
Handler Address:	S 102 SPOKANE ST
Handler City,State,Zip:	SPOKANE, WA 99202
EPA ID:	WAD980985014
Contact Name:	THOMAS PITTS
Contact Address:	1600 7TH AVENUE
Contact City,State,Zip:	SEATTLE, WA 98191
Contact Telephone:	206-346-7532
Contact Fax:	Not reported
Contact Email:	THOMAS.PITTS@QWEST.COM
Contact Title:	SAFETY & ENVIRONMENTAL MANAGER
EPA Region:	10
Land Type:	Private
Federal Waste Generator Description:	Not a generator, verified
Non-Notifier:	Not reported
Biennial Report Cycle:	Not reported
Accessibility:	Not reported
Active Site Indicator:	Not reported
State District Owner:	WA
State District:	ERO
Mailing Address:	1600 SEVENTH AVE RM 712
Mailing City,State,Zip:	SEATTLE, WA 98191
Owner Name:	QWEST CORPORATION
Owner Type:	Private
Operator Name:	QWEST CORPORATION
Operator Type:	Private
Short-Term Generator Activity:	No
Importer Activity:	No
Mixed Waste Generator:	No
Transporter Activity:	No
Transfer Facility Activity:	No
Recycler Activity with Storage:	No
Small Quantity On-Site Burner Exemption:	No
Smelting Melting and Refining Furnace Exemption:	No
Underground Injection Control:	No
Off-Site Waste Receipt:	No
Universal Waste Indicator:	No
Universal Waste Destination Facility:	No
Federal Universal Waste:	No
Active Site Fed-Reg Treatment Storage and Disposal Facility:	Not reported
Active Site Converter Treatment storage and Disposal Facility:	Not reported
Active Site State-Reg Treatment Storage and Disposal Facility:	Not reported
Active Site State-Reg Handler:	---
Federal Facility Indicator:	Not reported
Hazardous Secondary Material Indicator:	NN
Sub-Part K Indicator:	Not reported
Commercial TSD Indicator:	No
Treatment Storage and Disposal Type:	Not reported
2018 GPRA Permit Baseline:	Not on the Baseline
2018 GPRA Renewals Baseline:	Not on the Baseline

QWEST CORPORATION W00036 (Continued) **1004793745**

Permit Renewals Workload Universe:	Not reported
Permit Workload Universe:	Not reported
Permit Progress Universe:	Not reported
Post-Closure Workload Universe:	Not reported
Closure Workload Universe:	Not reported
202 GPRA Corrective Action Baseline:	No
Corrective Action Workload Universe:	No
Subject to Corrective Action Universe:	No
Non-TSDFs Where RCRA CA has Been Imposed Universe:	No
TSDFs Potentially Subject to CA Under 3004 (u)/(v) Universe:	No
TSDFs Only Subject to CA under Discretionary Auth Universe:	No
Corrective Action Priority Ranking:	No NCAPS ranking
Environmental Control Indicator:	No
Institutional Control Indicator:	No
Human Exposure Controls Indicator:	N/A
Groundwater Controls Indicator:	N/A
Operating TSDF Universe:	Not reported
Full Enforcement Universe:	Not reported
Significant Non-Complier Universe:	No
Unaddressed Significant Non-Complier Universe:	No
Addressed Significant Non-Complier Universe:	No
Significant Non-Complier With a Compliance Schedule Universe:	No
Financial Assurance Required:	Not reported
Handler Date of Last Change:	2018-05-08 18:42:40.0
Recognized Trader-Importer:	No
Recognized Trader-Exporter:	No
Importer of Spent Lead Acid Batteries:	No
Exporter of Spent Lead Acid Batteries:	No
Recycler Activity Without Storage:	No
Manifest Broker:	No
Sub-Part P Indicator:	Not reported

Biennial: List of Years
Year: 2009

Click Here for Biennial Reporting System Data:
Year: 2007

Click Here for Biennial Reporting System Data:
Year: 2005

Click Here for Biennial Reporting System Data:
Year: 2003

Click Here for Biennial Reporting System Data:

Hazardous Waste Summary:
Waste Code: D001
Waste Description: IGNITABLE WASTE

Waste Code: D035
Waste Description: METHYL ETHYL KETONE

Handler - Owner Operator:
Owner/Operator Indicator: Owner
Owner/Operator Name: QWEST CORPORATION

QWEST CORPORATION W00036 (Continued) **1004793745**

Legal Status:	Private
Date Became Current:	2000-07-01 00:00:00.
Date Ended Current:	Not reported
Owner/Operator Address:	1801 CALIFORNIA ST
Owner/Operator City,State,Zip:	DENVER, CO 80202
Owner/Operator Telephone:	303-992-7090
Owner/Operator Telephone Ext:	Not reported
Owner/Operator Fax:	Not reported
Owner/Operator Email:	Not reported

Owner/Operator Indicator:	Operator
Owner/Operator Name:	QWEST CORP
Legal Status:	Private
Date Became Current:	Not reported
Date Ended Current:	Not reported
Owner/Operator Address:	1600 SEVENTH AVE RM 2708
Owner/Operator City,State,Zip:	SEATTLE, WA 98191
Owner/Operator Telephone:	206-346-7532
Owner/Operator Telephone Ext:	Not reported
Owner/Operator Fax:	Not reported
Owner/Operator Email:	Not reported

Owner/Operator Indicator:	Operator
Owner/Operator Name:	QWEST CORP
Legal Status:	Private
Date Became Current:	Not reported
Date Ended Current:	Not reported
Owner/Operator Address:	1600 SEVENTH AVE RM 2708
Owner/Operator City,State,Zip:	SEATTLE, WA 98191
Owner/Operator Telephone:	206-346-7532
Owner/Operator Telephone Ext:	Not reported
Owner/Operator Fax:	Not reported
Owner/Operator Email:	Not reported

Owner/Operator Indicator:	Operator
Owner/Operator Name:	QWEST CORPORATION
Legal Status:	Private
Date Became Current:	Not reported
Date Ended Current:	Not reported
Owner/Operator Address:	1801 CALIFORNIA STREET
Owner/Operator City,State,Zip:	DENVER, WA 80202
Owner/Operator Telephone:	303-672-2938
Owner/Operator Telephone Ext:	Not reported
Owner/Operator Fax:	Not reported
Owner/Operator Email:	Not reported

Owner/Operator Indicator:	Owner
Owner/Operator Name:	QWEST CORPORATION
Legal Status:	Private
Date Became Current:	Not reported
Date Ended Current:	Not reported
Owner/Operator Address:	1801 CALIFORNIA ST
Owner/Operator City,State,Zip:	DENVER, CO 80202
Owner/Operator Telephone:	303-992-7090
Owner/Operator Telephone Ext:	Not reported
Owner/Operator Fax:	Not reported
Owner/Operator Email:	Not reported

QWEST CORPORATION W00036 (Continued) **1004793745**

Owner/Operator Indicator:	Operator
Owner/Operator Name:	QWEST CORPORATION
Legal Status:	Private
Date Became Current:	1996-09-09 00:00:00.
Date Ended Current:	Not reported
Owner/Operator Address:	1801 CALIFORNIA STREET
Owner/Operator City,State,Zip:	DENVER, WA 80202
Owner/Operator Telephone:	Not reported
Owner/Operator Telephone Ext:	Not reported
Owner/Operator Fax:	Not reported
Owner/Operator Email:	Not reported

Owner/Operator Indicator:	Operator
Owner/Operator Name:	QWEST CORPORATI Q
Legal Status:	Private
Date Became Current:	1996-09-09 00:00:00.
Date Ended Current:	Not reported
Owner/Operator Address:	1801 CALIFORNIA STREET
Owner/Operator City,State,Zip:	DENVER, WA 80202
Owner/Operator Telephone:	303-672-2938
Owner/Operator Telephone Ext:	Not reported
Owner/Operator Fax:	Not reported
Owner/Operator Email:	Not reported

Owner/Operator Indicator:	Owner
Owner/Operator Name:	QWEST CORPORATION
Legal Status:	Private
Date Became Current:	Not reported
Date Ended Current:	Not reported
Owner/Operator Address:	1801 CALIFORNIA ST
Owner/Operator City,State,Zip:	DENVER, CO 80202
Owner/Operator Telephone:	303-992-7090
Owner/Operator Telephone Ext:	Not reported
Owner/Operator Fax:	Not reported
Owner/Operator Email:	Not reported

Owner/Operator Indicator:	Operator
Owner/Operator Name:	QWEST CORPORATION
Legal Status:	Private
Date Became Current:	Not reported
Date Ended Current:	Not reported
Owner/Operator Address:	1801 CALIFORNIA STREET
Owner/Operator City,State,Zip:	DENVER, WA 80202
Owner/Operator Telephone:	303-672-2938
Owner/Operator Telephone Ext:	Not reported
Owner/Operator Fax:	Not reported
Owner/Operator Email:	Not reported

Owner/Operator Indicator:	Owner
Owner/Operator Name:	US WEST COMMUNICATIONS
Legal Status:	Private
Date Became Current:	1996-09-09 00:00:00.
Date Ended Current:	Not reported
Owner/Operator Address:	7800 E ORCHARD RD
Owner/Operator City,State,Zip:	ENGLEWOOD, CO 80111
Owner/Operator Telephone:	303-793-6500
Owner/Operator Telephone Ext:	Not reported

QWEST CORPORATION W00036 (Continued) **1004793745**

Owner/Operator Fax:	Not reported
Owner/Operator Email:	Not reported
Owner/Operator Indicator:	Owner
Owner/Operator Name:	QWEST CORP
Legal Status:	Private
Date Became Current:	Not reported
Date Ended Current:	Not reported
Owner/Operator Address:	7800 E ORCHARD RD
Owner/Operator City,State,Zip:	ENGLEWOOD, CO 80111
Owner/Operator Telephone:	303-793-6500
Owner/Operator Telephone Ext:	Not reported
Owner/Operator Fax:	Not reported
Owner/Operator Email:	Not reported
Owner/Operator Indicator:	Owner
Owner/Operator Name:	QWEST CORP
Legal Status:	Private
Date Became Current:	2000-07-01 00:00:00.
Date Ended Current:	Not reported
Owner/Operator Address:	7800 E ORCHARD RD
Owner/Operator City,State,Zip:	ENGLEWOOD, CO 80111
Owner/Operator Telephone:	303-793-6500
Owner/Operator Telephone Ext:	Not reported
Owner/Operator Fax:	Not reported
Owner/Operator Email:	Not reported
Owner/Operator Indicator:	Operator
Owner/Operator Name:	QWEST CORP
Legal Status:	Private
Date Became Current:	Not reported
Date Ended Current:	Not reported
Owner/Operator Address:	1600 SEVENTH AVE RM 2708
Owner/Operator City,State,Zip:	SEATTLE, WA 98191
Owner/Operator Telephone:	206-346-7532
Owner/Operator Telephone Ext:	Not reported
Owner/Operator Fax:	Not reported
Owner/Operator Email:	Not reported
Owner/Operator Indicator:	Operator
Owner/Operator Name:	QWEST CORPORATION
Legal Status:	Private
Date Became Current:	Not reported
Date Ended Current:	Not reported
Owner/Operator Address:	1801 CALIFORNIA STREET
Owner/Operator City,State,Zip:	DENVER, WA 80202
Owner/Operator Telephone:	303-672-2938
Owner/Operator Telephone Ext:	Not reported
Owner/Operator Fax:	Not reported
Owner/Operator Email:	Not reported
Owner/Operator Indicator:	Owner
Owner/Operator Name:	QWEST CORPORATION
Legal Status:	Private
Date Became Current:	2000-07-01 00:00:00.
Date Ended Current:	Not reported
Owner/Operator Address:	1801 CALIFORNIA ST

QWEST CORPORATION W00036 (Continued) **1004793745**

Owner/Operator City,State,Zip:	DENVER, CO 80202
Owner/Operator Telephone:	303-992-7090
Owner/Operator Telephone Ext:	Not reported
Owner/Operator Fax:	Not reported
Owner/Operator Email:	Not reported
Owner/Operator Indicator:	Operator
Owner/Operator Name:	QWEST CORPORATION
Legal Status:	Private
Date Became Current:	Not reported
Date Ended Current:	Not reported
Owner/Operator Address:	1801 CALIFORNIA STREET
Owner/Operator City,State,Zip:	DENVER, WA 80202
Owner/Operator Telephone:	303-672-2938
Owner/Operator Telephone Ext:	Not reported
Owner/Operator Fax:	Not reported
Owner/Operator Email:	Not reported
Owner/Operator Indicator:	Owner
Owner/Operator Name:	QWEST CORPORATION
Legal Status:	Private
Date Became Current:	2000-07-01 00:00:00.
Date Ended Current:	Not reported
Owner/Operator Address:	1801 CALIFORNIA ST
Owner/Operator City,State,Zip:	DENVER, CO 80202
Owner/Operator Telephone:	303-992-7090
Owner/Operator Telephone Ext:	Not reported
Owner/Operator Fax:	Not reported
Owner/Operator Email:	Not reported
Owner/Operator Indicator:	Operator
Owner/Operator Name:	QWEST CORPORATION
Legal Status:	Private
Date Became Current:	Not reported
Date Ended Current:	Not reported
Owner/Operator Address:	1801 CALIFORNIA STREET
Owner/Operator City,State,Zip:	DENVER, WA 80202
Owner/Operator Telephone:	303-672-2938
Owner/Operator Telephone Ext:	Not reported
Owner/Operator Fax:	Not reported
Owner/Operator Email:	Not reported
Owner/Operator Indicator:	Owner
Owner/Operator Name:	QWEST CORPORATION
Legal Status:	Private
Date Became Current:	2000-07-01 00:00:00.
Date Ended Current:	Not reported
Owner/Operator Address:	1801 CALIFORNIA ST
Owner/Operator City,State,Zip:	DENVER, CO 80202
Owner/Operator Telephone:	303-992-7090
Owner/Operator Telephone Ext:	Not reported
Owner/Operator Fax:	Not reported
Owner/Operator Email:	Not reported
Owner/Operator Indicator:	Operator
Owner/Operator Name:	QWEST CORPORATION
Legal Status:	Private

QWEST CORPORATION W00036 (Continued) **1004793745**

Date Became Current:	1996-09-09 00:00:00.
Date Ended Current:	Not reported
Owner/Operator Address:	1801 CALIFORNIA STREET
Owner/Operator City,State,Zip:	DENVER, WA 80202
Owner/Operator Telephone:	Not reported
Owner/Operator Telephone Ext:	Not reported
Owner/Operator Fax:	Not reported
Owner/Operator Email:	Not reported

Owner/Operator Indicator:	Owner
Owner/Operator Name:	QWEST CORP W00036
Legal Status:	Private
Date Became Current:	Not reported
Date Ended Current:	Not reported
Owner/Operator Address:	S 102 SPOKANE ST
Owner/Operator City,State,Zip:	SPOKANE, WA 99202
Owner/Operator Telephone:	000-000-0000
Owner/Operator Telephone Ext:	Not reported
Owner/Operator Fax:	Not reported
Owner/Operator Email:	Not reported

Owner/Operator Indicator:	Owner
Owner/Operator Name:	QWEST CORP W00036
Legal Status:	Private
Date Became Current:	Not reported
Date Ended Current:	Not reported
Owner/Operator Address:	S 102 SPOKANE ST
Owner/Operator City,State,Zip:	SPOKANE, WA 99202
Owner/Operator Telephone:	000-000-0000
Owner/Operator Telephone Ext:	Not reported
Owner/Operator Fax:	Not reported
Owner/Operator Email:	Not reported

Owner/Operator Indicator:	Owner
Owner/Operator Name:	QWEST CORP W00036
Legal Status:	Private
Date Became Current:	Not reported
Date Ended Current:	Not reported
Owner/Operator Address:	S 102 SPOKANE ST
Owner/Operator City,State,Zip:	SPOKANE, WA 99202
Owner/Operator Telephone:	000-000-0000
Owner/Operator Telephone Ext:	Not reported
Owner/Operator Fax:	Not reported
Owner/Operator Email:	Not reported

Owner/Operator Indicator:	Operator
Owner/Operator Name:	QWEST CORP
Legal Status:	Private
Date Became Current:	Not reported
Date Ended Current:	Not reported
Owner/Operator Address:	1600 SEVENTH AVE RM 2708
Owner/Operator City,State,Zip:	SEATTLE, WA 98191
Owner/Operator Telephone:	206-346-7532
Owner/Operator Telephone Ext:	Not reported
Owner/Operator Fax:	Not reported
Owner/Operator Email:	Not reported

QWEST CORPORATION W00036 (Continued) **1004793745**

Owner/Operator Indicator:	Owner
Owner/Operator Name:	QWEST CORP
Legal Status:	Private
Date Became Current:	Not reported
Date Ended Current:	Not reported
Owner/Operator Address:	7800 E ORCHARD RD
Owner/Operator City,State,Zip:	ENGLEWOOD, CO 80111
Owner/Operator Telephone:	303-793-6500
Owner/Operator Telephone Ext:	Not reported
Owner/Operator Fax:	Not reported
Owner/Operator Email:	Not reported

Owner/Operator Indicator:	Operator
Owner/Operator Name:	QWEST CORPORATION
Legal Status:	Private
Date Became Current:	Not reported
Date Ended Current:	Not reported
Owner/Operator Address:	1801 CALIFORNIA STREET
Owner/Operator City,State,Zip:	DENVER, WA 80202
Owner/Operator Telephone:	303-672-2938
Owner/Operator Telephone Ext:	Not reported
Owner/Operator Fax:	Not reported
Owner/Operator Email:	Not reported

Owner/Operator Indicator:	Owner
Owner/Operator Name:	QWEST CORPORATION
Legal Status:	Private
Date Became Current:	Not reported
Date Ended Current:	Not reported
Owner/Operator Address:	1801 CALIFORNIA ST
Owner/Operator City,State,Zip:	DENVER, CO 80202
Owner/Operator Telephone:	303-992-7090
Owner/Operator Telephone Ext:	Not reported
Owner/Operator Fax:	Not reported
Owner/Operator Email:	Not reported

Owner/Operator Indicator:	Owner
Owner/Operator Name:	QWEST CORPORATION
Legal Status:	Private
Date Became Current:	2000-07-01 00:00:00.
Date Ended Current:	Not reported
Owner/Operator Address:	1801 CALIFORNIA ST
Owner/Operator City,State,Zip:	DENVER, CO 80202
Owner/Operator Telephone:	Not reported
Owner/Operator Telephone Ext:	Not reported
Owner/Operator Fax:	Not reported
Owner/Operator Email:	Not reported

Owner/Operator Indicator:	Operator
Owner/Operator Name:	QWEST CORPORATION
Legal Status:	Private
Date Became Current:	1996-09-09 00:00:00.
Date Ended Current:	Not reported
Owner/Operator Address:	1801 CALIFORNIA STREET
Owner/Operator City,State,Zip:	DENVER, CO 80202
Owner/Operator Telephone:	303-672-2938
Owner/Operator Telephone Ext:	Not reported

QWEST CORPORATION W00036 (Continued) **1004793745**

Owner/Operator Fax:	Not reported
Owner/Operator Email:	Not reported
Owner/Operator Indicator:	Operator
Owner/Operator Name:	QWEST CORP W00036
Legal Status:	Private
Date Became Current:	Not reported
Date Ended Current:	Not reported
Owner/Operator Address:	S 102 SPOKANE ST
Owner/Operator City,State,Zip:	SPOKANE, WA 99202
Owner/Operator Telephone:	000-000-0000
Owner/Operator Telephone Ext:	Not reported
Owner/Operator Fax:	Not reported
Owner/Operator Email:	Not reported
Owner/Operator Indicator:	Owner
Owner/Operator Name:	QWEST CORP W00036
Legal Status:	Private
Date Became Current:	Not reported
Date Ended Current:	Not reported
Owner/Operator Address:	S 102 SPOKANE ST
Owner/Operator City,State,Zip:	SPOKANE, WA 99202
Owner/Operator Telephone:	000-000-0000
Owner/Operator Telephone Ext:	Not reported
Owner/Operator Fax:	Not reported
Owner/Operator Email:	Not reported
Owner/Operator Indicator:	Owner
Owner/Operator Name:	US WEST COMMUNICATIONS
Legal Status:	Private
Date Became Current:	1996-09-09 00:00:00.
Date Ended Current:	Not reported
Owner/Operator Address:	7800 E ORCHARD RD
Owner/Operator City,State,Zip:	ENGLEWOOD, CO 80111
Owner/Operator Telephone:	303-793-6500
Owner/Operator Telephone Ext:	Not reported
Owner/Operator Fax:	Not reported
Owner/Operator Email:	Not reported
Owner/Operator Indicator:	Owner
Owner/Operator Name:	QWEST CORP W00036
Legal Status:	Private
Date Became Current:	Not reported
Date Ended Current:	Not reported
Owner/Operator Address:	S 102 SPOKANE ST
Owner/Operator City,State,Zip:	SPOKANE, WA 99202
Owner/Operator Telephone:	000-000-0000
Owner/Operator Telephone Ext:	Not reported
Owner/Operator Fax:	Not reported
Owner/Operator Email:	Not reported
Owner/Operator Indicator:	Owner
Owner/Operator Name:	QWEST CORP
Legal Status:	Private
Date Became Current:	2000-07-01 00:00:00.
Date Ended Current:	Not reported
Owner/Operator Address:	7800 E ORCHARD RD

QWEST CORPORATION W00036 (Continued) **1004793745**

Owner/Operator City,State,Zip:	ENGLEWOOD, CO 80111
Owner/Operator Telephone:	303-793-6500
Owner/Operator Telephone Ext:	Not reported
Owner/Operator Fax:	Not reported
Owner/Operator Email:	Not reported

Owner/Operator Indicator:	Owner
Owner/Operator Name:	QWEST CORPORATION
Legal Status:	Private
Date Became Current:	2000-07-01 00:00:00.
Date Ended Current:	Not reported
Owner/Operator Address:	1801 CALIFORNIA ST
Owner/Operator City,State,Zip:	DENVER, CO 80202
Owner/Operator Telephone:	303-992-7090
Owner/Operator Telephone Ext:	Not reported
Owner/Operator Fax:	Not reported
Owner/Operator Email:	Not reported

Owner/Operator Indicator:	Owner
Owner/Operator Name:	QWEST CORPORATION
Legal Status:	Private
Date Became Current:	Not reported
Date Ended Current:	Not reported
Owner/Operator Address:	1801 CALIFORNIA ST
Owner/Operator City,State,Zip:	DENVER, CO 80202
Owner/Operator Telephone:	303-992-7090
Owner/Operator Telephone Ext:	Not reported
Owner/Operator Fax:	Not reported
Owner/Operator Email:	Not reported

Owner/Operator Indicator:	Owner
Owner/Operator Name:	QWEST CORPORATI Q
Legal Status:	Private
Date Became Current:	2000-07-01 00:00:00.
Date Ended Current:	Not reported
Owner/Operator Address:	1801 CALIFORNIA ST
Owner/Operator City,State,Zip:	DENVER, CO 80202
Owner/Operator Telephone:	303-992-7090
Owner/Operator Telephone Ext:	Not reported
Owner/Operator Fax:	Not reported
Owner/Operator Email:	Not reported

Owner/Operator Indicator:	Owner
Owner/Operator Name:	QWEST CORP W00036
Legal Status:	Private
Date Became Current:	Not reported
Date Ended Current:	Not reported
Owner/Operator Address:	S 102 SPOKANE ST
Owner/Operator City,State,Zip:	SPOKANE, WA 99202
Owner/Operator Telephone:	000-000-0000
Owner/Operator Telephone Ext:	Not reported
Owner/Operator Fax:	Not reported
Owner/Operator Email:	Not reported

Owner/Operator Indicator:	Owner
Owner/Operator Name:	US WEST COMMUNICATIONS
Legal Status:	Private

QWEST CORPORATION W00036 (Continued) **1004793745**

Date Became Current:	1996-09-09 00:00:00.
Date Ended Current:	Not reported
Owner/Operator Address:	7800 E ORCHARD RD
Owner/Operator City,State,Zip:	ENGLEWOOD, CO 80111
Owner/Operator Telephone:	303-793-6500
Owner/Operator Telephone Ext:	Not reported
Owner/Operator Fax:	Not reported
Owner/Operator Email:	Not reported
Owner/Operator Indicator:	Owner
Owner/Operator Name:	QWEST CORP
Legal Status:	Private
Date Became Current:	Not reported
Date Ended Current:	Not reported
Owner/Operator Address:	7800 E ORCHARD RD
Owner/Operator City,State,Zip:	ENGLEWOOD, CO 80111
Owner/Operator Telephone:	303-793-6500
Owner/Operator Telephone Ext:	Not reported
Owner/Operator Fax:	Not reported
Owner/Operator Email:	Not reported
Owner/Operator Indicator:	Operator
Owner/Operator Name:	QWEST CORP
Legal Status:	Private
Date Became Current:	Not reported
Date Ended Current:	Not reported
Owner/Operator Address:	1600 SEVENTH AVE RM 2708
Owner/Operator City,State,Zip:	SEATTLE, WA 98191
Owner/Operator Telephone:	206-346-7532
Owner/Operator Telephone Ext:	Not reported
Owner/Operator Fax:	Not reported
Owner/Operator Email:	Not reported
Owner/Operator Indicator:	Operator
Owner/Operator Name:	QWEST CORPORATION
Legal Status:	Private
Date Became Current:	Not reported
Date Ended Current:	Not reported
Owner/Operator Address:	1801 CALIFORNIA STREET
Owner/Operator City,State,Zip:	DENVER, WA 80202
Owner/Operator Telephone:	303-672-2938
Owner/Operator Telephone Ext:	Not reported
Owner/Operator Fax:	Not reported
Owner/Operator Email:	Not reported
Owner/Operator Indicator:	Owner
Owner/Operator Name:	QWEST CORPORATION
Legal Status:	Private
Date Became Current:	2000-07-01 00:00:00.
Date Ended Current:	Not reported
Owner/Operator Address:	1801 CALIFORNIA ST
Owner/Operator City,State,Zip:	DENVER, CO 80202
Owner/Operator Telephone:	303-992-7090
Owner/Operator Telephone Ext:	Not reported
Owner/Operator Fax:	Not reported
Owner/Operator Email:	Not reported

QWEST CORPORATION W00036 (Continued) **1004793745**

Owner/Operator Indicator:	Owner
Owner/Operator Name:	QWEST CORPORATION
Legal Status:	Private
Date Became Current:	2000-07-01 00:00:00.
Date Ended Current:	Not reported
Owner/Operator Address:	1801 CALIFORNIA ST
Owner/Operator City,State,Zip:	DENVER, CO 80202
Owner/Operator Telephone:	Not reported
Owner/Operator Telephone Ext:	Not reported
Owner/Operator Fax:	Not reported
Owner/Operator Email:	Not reported

Owner/Operator Indicator:	Owner
Owner/Operator Name:	QWEST CORPORATION
Legal Status:	Private
Date Became Current:	2000-07-01 00:00:00.
Date Ended Current:	Not reported
Owner/Operator Address:	1801 CALIFORNIA ST
Owner/Operator City,State,Zip:	DENVER, CO 80202
Owner/Operator Telephone:	303-992-7090
Owner/Operator Telephone Ext:	Not reported
Owner/Operator Fax:	Not reported
Owner/Operator Email:	Not reported

Owner/Operator Indicator:	Owner
Owner/Operator Name:	QWEST CORP W00036
Legal Status:	Private
Date Became Current:	Not reported
Date Ended Current:	Not reported
Owner/Operator Address:	S 102 SPOKANE ST
Owner/Operator City,State,Zip:	SPOKANE, WA 99202
Owner/Operator Telephone:	000-000-0000
Owner/Operator Telephone Ext:	Not reported
Owner/Operator Fax:	Not reported
Owner/Operator Email:	Not reported

Owner/Operator Indicator:	Operator
Owner/Operator Name:	QWEST CORP W00036
Legal Status:	Private
Date Became Current:	Not reported
Date Ended Current:	Not reported
Owner/Operator Address:	S 102 SPOKANE ST
Owner/Operator City,State,Zip:	SPOKANE, WA 99202
Owner/Operator Telephone:	000-000-0000
Owner/Operator Telephone Ext:	Not reported
Owner/Operator Fax:	Not reported
Owner/Operator Email:	Not reported

Owner/Operator Indicator:	Owner
Owner/Operator Name:	QWEST CORPORATION
Legal Status:	Private
Date Became Current:	Not reported
Date Ended Current:	Not reported
Owner/Operator Address:	1801 CALIFORNIA ST
Owner/Operator City,State,Zip:	DENVER, CO 80202
Owner/Operator Telephone:	303-992-7090
Owner/Operator Telephone Ext:	Not reported

QWEST CORPORATION W00036 (Continued) **1004793745**

Owner/Operator Fax:	Not reported
Owner/Operator Email:	Not reported
Owner/Operator Indicator:	Operator
Owner/Operator Name:	QWEST CORP
Legal Status:	Private
Date Became Current:	Not reported
Date Ended Current:	Not reported
Owner/Operator Address:	7800 E ORCHARD RD
Owner/Operator City,State,Zip:	ENGLEWOOD, CO 80111-2533
Owner/Operator Telephone:	303-793-6500
Owner/Operator Telephone Ext:	Not reported
Owner/Operator Fax:	Not reported
Owner/Operator Email:	Not reported
Owner/Operator Indicator:	Owner
Owner/Operator Name:	QWEST CORP W00036
Legal Status:	Private
Date Became Current:	Not reported
Date Ended Current:	Not reported
Owner/Operator Address:	S 102 SPOKANE ST
Owner/Operator City,State,Zip:	SPOKANE, WA 99202
Owner/Operator Telephone:	000-000-0000
Owner/Operator Telephone Ext:	Not reported
Owner/Operator Fax:	Not reported
Owner/Operator Email:	Not reported
Owner/Operator Indicator:	Owner
Owner/Operator Name:	US WEST COMMUNICATIONS
Legal Status:	Private
Date Became Current:	1996-09-09 00:00:00.
Date Ended Current:	Not reported
Owner/Operator Address:	7800 E ORCHARD RD
Owner/Operator City,State,Zip:	ENGLEWOOD, CO 80111
Owner/Operator Telephone:	303-793-6500
Owner/Operator Telephone Ext:	Not reported
Owner/Operator Fax:	Not reported
Owner/Operator Email:	Not reported
Owner/Operator Indicator:	Owner
Owner/Operator Name:	QWEST CORPORATION
Legal Status:	Private
Date Became Current:	Not reported
Date Ended Current:	Not reported
Owner/Operator Address:	1801 CALIFORNIA ST
Owner/Operator City,State,Zip:	DENVER, CO 80202
Owner/Operator Telephone:	303-992-7090
Owner/Operator Telephone Ext:	Not reported
Owner/Operator Fax:	Not reported
Owner/Operator Email:	Not reported
Owner/Operator Indicator:	Owner
Owner/Operator Name:	QWEST CORPORATION
Legal Status:	Private
Date Became Current:	2000-07-01 00:00:00.
Date Ended Current:	Not reported
Owner/Operator Address:	1801 CALIFORNIA ST

QWEST CORPORATION W00036 (Continued) **1004793745**

Owner/Operator City,State,Zip:	DENVER, CO 80202
Owner/Operator Telephone:	303-992-7090
Owner/Operator Telephone Ext:	Not reported
Owner/Operator Fax:	Not reported
Owner/Operator Email:	Not reported
Owner/Operator Indicator:	Operator
Owner/Operator Name:	QWEST CORPORATION
Legal Status:	Private
Date Became Current:	Not reported
Date Ended Current:	Not reported
Owner/Operator Address:	1801 CALIFORNIA STREET
Owner/Operator City,State,Zip:	DENVER, WA 80202
Owner/Operator Telephone:	303-672-2938
Owner/Operator Telephone Ext:	Not reported
Owner/Operator Fax:	Not reported
Owner/Operator Email:	Not reported
Owner/Operator Indicator:	Owner
Owner/Operator Name:	QWEST CORP
Legal Status:	Private
Date Became Current:	Not reported
Date Ended Current:	Not reported
Owner/Operator Address:	7800 E ORCHARD RD
Owner/Operator City,State,Zip:	ENGLEWOOD, CO 80111-2533
Owner/Operator Telephone:	303-793-6500
Owner/Operator Telephone Ext:	Not reported
Owner/Operator Fax:	Not reported
Owner/Operator Email:	Not reported
Owner/Operator Indicator:	Operator
Owner/Operator Name:	QWEST CORP
Legal Status:	Private
Date Became Current:	Not reported
Date Ended Current:	Not reported
Owner/Operator Address:	1600 SEVENTH AVE RM 2708
Owner/Operator City,State,Zip:	SEATTLE, WA 98191
Owner/Operator Telephone:	206-346-7532
Owner/Operator Telephone Ext:	Not reported
Owner/Operator Fax:	Not reported
Owner/Operator Email:	Not reported
Owner/Operator Indicator:	Operator
Owner/Operator Name:	QWEST CORP
Legal Status:	Private
Date Became Current:	Not reported
Date Ended Current:	Not reported
Owner/Operator Address:	1600 SEVENTH AVE RM 2708
Owner/Operator City,State,Zip:	SEATTLE, WA 98191
Owner/Operator Telephone:	206-346-7532
Owner/Operator Telephone Ext:	Not reported
Owner/Operator Fax:	Not reported
Owner/Operator Email:	Not reported
Owner/Operator Indicator:	Owner
Owner/Operator Name:	QWEST CORP
Legal Status:	Private

QWEST CORPORATION W00036 (Continued) **1004793745**

Date Became Current:	2000-07-01 00:00:00.
Date Ended Current:	Not reported
Owner/Operator Address:	7800 E ORCHARD RD
Owner/Operator City,State,Zip:	ENGLEWOOD, CO 80111
Owner/Operator Telephone:	303-793-6500
Owner/Operator Telephone Ext:	Not reported
Owner/Operator Fax:	Not reported
Owner/Operator Email:	Not reported

Owner/Operator Indicator:	Owner
Owner/Operator Name:	QWEST CORPORATION
Legal Status:	Private
Date Became Current:	2000-07-01 00:00:00.
Date Ended Current:	Not reported
Owner/Operator Address:	1600 SEVENTH AVE RM 2708
Owner/Operator City,State,Zip:	SEATTLE, WA 98191
Owner/Operator Telephone:	303-793-6500
Owner/Operator Telephone Ext:	Not reported
Owner/Operator Fax:	Not reported
Owner/Operator Email:	Not reported

Owner/Operator Indicator:	Owner
Owner/Operator Name:	QWEST CORPORATION
Legal Status:	Private
Date Became Current:	Not reported
Date Ended Current:	Not reported
Owner/Operator Address:	1801 CALIFORNIA STREET
Owner/Operator City,State,Zip:	DENVER, CO 80202
Owner/Operator Telephone:	303-672-2938
Owner/Operator Telephone Ext:	Not reported
Owner/Operator Fax:	Not reported
Owner/Operator Email:	Not reported

Owner/Operator Indicator:	Owner
Owner/Operator Name:	QWEST CORPORATION
Legal Status:	Private
Date Became Current:	Not reported
Date Ended Current:	Not reported
Owner/Operator Address:	1801 CALIFORNIA ST
Owner/Operator City,State,Zip:	DENVER, CO 80202
Owner/Operator Telephone:	303-992-7090
Owner/Operator Telephone Ext:	Not reported
Owner/Operator Fax:	Not reported
Owner/Operator Email:	Not reported

Owner/Operator Indicator:	Owner
Owner/Operator Name:	QWEST CORPORATION
Legal Status:	Private
Date Became Current:	2000-07-01 00:00:00.
Date Ended Current:	Not reported
Owner/Operator Address:	1600 SEVENTH AVE RM 2708
Owner/Operator City,State,Zip:	SEATTLE, WA 98191
Owner/Operator Telephone:	Not reported
Owner/Operator Telephone Ext:	Not reported
Owner/Operator Fax:	Not reported
Owner/Operator Email:	Not reported

QWEST CORPORATION W00036 (Continued) **1004793745**

Owner/Operator Indicator:	Operator
Owner/Operator Name:	QWEST CORPORATION
Legal Status:	Private
Date Became Current:	1996-09-09 00:00:00.
Date Ended Current:	Not reported
Owner/Operator Address:	1801 CALIFORNIA STREET
Owner/Operator City,State,Zip:	DENVER, WA 80202
Owner/Operator Telephone:	Not reported
Owner/Operator Telephone Ext:	Not reported
Owner/Operator Fax:	Not reported
Owner/Operator Email:	Not reported

Historic Generators:

Receive Date:	2010-02-23 00:00:00.0
Handler Name:	QWEST CORPORATION W00036
Federal Waste Generator Description:	Not a generator, verified
State District Owner:	WA
Large Quantity Handler of Universal Waste:	No
Recognized Trader Importer:	No
Recognized Trader Exporter:	No
Spent Lead Acid Battery Importer:	No
Spent Lead Acid Battery Exporter:	No
Current Record:	No
Non Storage Recycler Activity:	Not reported
Electronic Manifest Broker:	Not reported

Receive Date:	2001-03-09 00:00:00.0
Handler Name:	QWEST CORP W00036
Federal Waste Generator Description:	Not a generator, verified
State District Owner:	WA
Large Quantity Handler of Universal Waste:	No
Recognized Trader Importer:	No
Recognized Trader Exporter:	No
Spent Lead Acid Battery Importer:	No
Spent Lead Acid Battery Exporter:	No
Current Record:	No
Non Storage Recycler Activity:	Not reported
Electronic Manifest Broker:	Not reported

Receive Date:	2010-02-23 00:00:00.0
Handler Name:	QWEST CORPORATION W00036
Federal Waste Generator Description:	Not a generator, verified
State District Owner:	WA
Large Quantity Handler of Universal Waste:	No
Recognized Trader Importer:	No
Recognized Trader Exporter:	No
Spent Lead Acid Battery Importer:	No
Spent Lead Acid Battery Exporter:	No
Current Record:	No
Non Storage Recycler Activity:	Not reported
Electronic Manifest Broker:	Not reported

Receive Date:	2010-02-24 00:00:00.0
Handler Name:	QWEST CORPORATION W00036
Federal Waste Generator Description:	Not a generator, verified
State District Owner:	WA
Large Quantity Handler of Universal Waste:	No

QWEST CORPORATION W00036 (Continued) **1004793745**

Recognized Trader Importer:	No
Recognized Trader Exporter:	No
Spent Lead Acid Battery Importer:	No
Spent Lead Acid Battery Exporter:	No
Current Record:	Yes
Non Storage Recycler Activity:	Not reported
Electronic Manifest Broker:	Not reported

Receive Date:	1993-12-31 00:00:00.0
Handler Name: QWEST CORP W00036	
Federal Waste Generator Description:	Small Quantity Generator
State District Owner:	WA
Large Quantity Handler of Universal Waste:	No
Recognized Trader Importer:	No
Recognized Trader Exporter:	No
Spent Lead Acid Battery Importer:	No
Spent Lead Acid Battery Exporter:	No
Current Record:	No
Non Storage Recycler Activity:	Not reported
Electronic Manifest Broker:	Not reported

Receive Date:	1996-02-26 00:00:00.0
Handler Name: QWEST CORP W00036	
Federal Waste Generator Description:	Small Quantity Generator
State District Owner:	WA
Large Quantity Handler of Universal Waste:	No
Recognized Trader Importer:	No
Recognized Trader Exporter:	No
Spent Lead Acid Battery Importer:	No
Spent Lead Acid Battery Exporter:	No
Current Record:	No
Non Storage Recycler Activity:	Not reported
Electronic Manifest Broker:	Not reported

Receive Date:	1997-02-27 00:00:00.0
Handler Name: QWEST CORP W00036	
Federal Waste Generator Description:	Small Quantity Generator
State District Owner:	WA
Large Quantity Handler of Universal Waste:	No
Recognized Trader Importer:	No
Recognized Trader Exporter:	No
Spent Lead Acid Battery Importer:	No
Spent Lead Acid Battery Exporter:	No
Current Record:	No
Non Storage Recycler Activity:	Not reported
Electronic Manifest Broker:	Not reported

Receive Date:	1998-02-27 00:00:00.0
Handler Name: QWEST CORP W00036	
Federal Waste Generator Description:	Conditionally Exempt Small Quantity Generator
State District Owner:	WA
Large Quantity Handler of Universal Waste:	No
Recognized Trader Importer:	No
Recognized Trader Exporter:	No
Spent Lead Acid Battery Importer:	No
Spent Lead Acid Battery Exporter:	No
Current Record:	No

QWEST CORPORATION W00036 (Continued) **1004793745**

Non Storage Recycler Activity: Not reported
Electronic Manifest Broker: Not reported

Receive Date: 1999-02-24 00:00:00.0
Handler Name: QWEST CORP W00036
Federal Waste Generator Description: Conditionally Exempt Small Quantity Generator
State District Owner: WA
Large Quantity Handler of Universal Waste: No
Recognized Trader Importer: No
Recognized Trader Exporter: No
Spent Lead Acid Battery Importer: No
Spent Lead Acid Battery Exporter: No
Current Record: No
Non Storage Recycler Activity: Not reported
Electronic Manifest Broker: Not reported

Receive Date: 2000-03-02 00:00:00.0
Handler Name: QWEST CORP W00036
Federal Waste Generator Description: Conditionally Exempt Small Quantity Generator
State District Owner: WA
Large Quantity Handler of Universal Waste: No
Recognized Trader Importer: No
Recognized Trader Exporter: No
Spent Lead Acid Battery Importer: No
Spent Lead Acid Battery Exporter: No
Current Record: No
Non Storage Recycler Activity: Not reported
Electronic Manifest Broker: Not reported

Receive Date: 2001-03-09 00:00:00.0
Handler Name: QWEST CORP W00036
Federal Waste Generator Description: Conditionally Exempt Small Quantity Generator
State District Owner: WA
Large Quantity Handler of Universal Waste: No
Recognized Trader Importer: No
Recognized Trader Exporter: No
Spent Lead Acid Battery Importer: No
Spent Lead Acid Battery Exporter: No
Current Record: No
Non Storage Recycler Activity: Not reported
Electronic Manifest Broker: Not reported

Receive Date: 2002-03-28 00:00:00.0
Handler Name: QWEST CORP W00036
Federal Waste Generator Description: Conditionally Exempt Small Quantity Generator
State District Owner: WA
Large Quantity Handler of Universal Waste: No
Recognized Trader Importer: No
Recognized Trader Exporter: No
Spent Lead Acid Battery Importer: No
Spent Lead Acid Battery Exporter: No
Current Record: No
Non Storage Recycler Activity: Not reported
Electronic Manifest Broker: Not reported

Receive Date: 2003-02-05 00:00:00.0
Handler Name: QWEST CORP W00036

QWEST CORPORATION W00036 (Continued) **1004793745**

Federal Waste Generator Description: Conditionally Exempt Small Quantity Generator
State District Owner: WA
Large Quantity Handler of Universal Waste: No
Recognized Trader Importer: No
Recognized Trader Exporter: No
Spent Lead Acid Battery Importer: No
Spent Lead Acid Battery Exporter: No
Current Record: No
Non Storage Recycler Activity: Not reported
Electronic Manifest Broker: Not reported

Receive Date: 2004-03-02 00:00:00.0
Handler Name: QWEST CORPORATION W00036
Federal Waste Generator Description: Not a generator, verified
State District Owner: WA
Large Quantity Handler of Universal Waste: No
Recognized Trader Importer: No
Recognized Trader Exporter: No
Spent Lead Acid Battery Importer: No
Spent Lead Acid Battery Exporter: No
Current Record: No
Non Storage Recycler Activity: Not reported
Electronic Manifest Broker: Not reported

Receive Date: 2005-01-24 00:00:00.0
Handler Name: QWEST CORPORATION W00036
Federal Waste Generator Description: Conditionally Exempt Small Quantity Generator
State District Owner: WA
Large Quantity Handler of Universal Waste: No
Recognized Trader Importer: No
Recognized Trader Exporter: No
Spent Lead Acid Battery Importer: No
Spent Lead Acid Battery Exporter: No
Current Record: No
Non Storage Recycler Activity: Not reported
Electronic Manifest Broker: Not reported

Receive Date: 2006-03-01 00:00:00.0
Handler Name: QWEST CORPORATION W00036
Federal Waste Generator Description: Conditionally Exempt Small Quantity Generator
State District Owner: WA
Large Quantity Handler of Universal Waste: No
Recognized Trader Importer: No
Recognized Trader Exporter: No
Spent Lead Acid Battery Importer: No
Spent Lead Acid Battery Exporter: No
Current Record: No
Non Storage Recycler Activity: Not reported
Electronic Manifest Broker: Not reported

Receive Date: 2007-01-17 00:00:00.0
Handler Name: QWEST CORPORATION W00036
Federal Waste Generator Description: Conditionally Exempt Small Quantity Generator
State District Owner: WA
Large Quantity Handler of Universal Waste: No
Recognized Trader Importer: No
Recognized Trader Exporter: No

QWEST CORPORATION W00036 (Continued) **1004793745**

Spent Lead Acid Battery Importer: No
Spent Lead Acid Battery Exporter: No
Current Record: No
Non Storage Recycler Activity: Not reported
Electronic Manifest Broker: Not reported

Receive Date: 2008-02-29 00:00:00.0
Handler Name: QWEST CORPORATION W00036
Federal Waste Generator Description: Conditionally Exempt Small Quantity Generator
State District Owner: WA
Large Quantity Handler of Universal Waste: No
Recognized Trader Importer: No
Recognized Trader Exporter: No
Spent Lead Acid Battery Importer: No
Spent Lead Acid Battery Exporter: No
Current Record: No
Non Storage Recycler Activity: Not reported
Electronic Manifest Broker: Not reported

Receive Date: 2009-02-24 00:00:00.0
Handler Name: QWEST CORPORATION W00036
Federal Waste Generator Description: Conditionally Exempt Small Quantity Generator
State District Owner: WA
Large Quantity Handler of Universal Waste: No
Recognized Trader Importer: No
Recognized Trader Exporter: No
Spent Lead Acid Battery Importer: No
Spent Lead Acid Battery Exporter: No
Current Record: No
Non Storage Recycler Activity: Not reported
Electronic Manifest Broker: Not reported

Receive Date: 2010-02-23 00:00:00.0
Handler Name: QWEST CORPORATION W00036
Federal Waste Generator Description: Not a generator, verified
State District Owner: WA
Large Quantity Handler of Universal Waste: No
Recognized Trader Importer: No
Recognized Trader Exporter: No
Spent Lead Acid Battery Importer: No
Spent Lead Acid Battery Exporter: No
Current Record: No
Non Storage Recycler Activity: Not reported
Electronic Manifest Broker: Not reported

Receive Date: 2003-12-31 00:00:00.0
Handler Name: QWEST CORPORATION W00036
Federal Waste Generator Description: Not a generator, verified
State District Owner: WA
Large Quantity Handler of Universal Waste: No
Recognized Trader Importer: No
Recognized Trader Exporter: No
Spent Lead Acid Battery Importer: No
Spent Lead Acid Battery Exporter: No
Current Record: No
Non Storage Recycler Activity: Not reported
Electronic Manifest Broker: Not reported

QWEST CORPORATION W00036 (Continued) **1004793745**

Receive Date:	2005-12-31 00:00:00.0
Handler Name:	QWEST CORPORATION W00036
Federal Waste Generator Description:	Not a generator, verified
State District Owner:	WA
Large Quantity Handler of Universal Waste:	No
Recognized Trader Importer:	No
Recognized Trader Exporter:	No
Spent Lead Acid Battery Importer:	No
Spent Lead Acid Battery Exporter:	No
Current Record:	No
Non Storage Recycler Activity:	Not reported
Electronic Manifest Broker:	Not reported

Receive Date:	2007-12-31 00:00:00.0
Handler Name:	QWEST CORPORATION W00036
Federal Waste Generator Description:	Not a generator, verified
State District Owner:	WA
Large Quantity Handler of Universal Waste:	No
Recognized Trader Importer:	No
Recognized Trader Exporter:	No
Spent Lead Acid Battery Importer:	No
Spent Lead Acid Battery Exporter:	No
Current Record:	No
Non Storage Recycler Activity:	Not reported
Electronic Manifest Broker:	Not reported

List of NAICS Codes and Descriptions:

NAICS Code:	51711
NAICS Description:	WIRED TELECOMMUNICATIONS CARRIERS

NAICS Code:	517110
NAICS Description:	WIRED TELECOMMUNICATIONS CARRIERS

Facility Has Received Notices of Violations:

Violations:	No Violations Found

Evaluation Action Summary:

Evaluations:	No Evaluations Found

HAZNET:

Name:	QWEST CORPORATION W00036
Address:	S 102 SPOKANE ST
Address 2:	Not reported
City,State,Zip:	SPOKANE, WA 99202
Contact:	P MAE VICHTIKULWONGSA
Telephone:	2063467532
Mailing Name:	Not reported
Mailing Address:	1600 7TH AVE RM 2708

Year:	2004
Gepaid:	WAD980985014
TSD EPA ID:	CAD059494310
CA Waste Code:	331 - Off-specification, aged or surplus organics
Disposal Method:	H01 - Transfer Station

QWEST CORPORATION W00036 (Continued) **1004793745**

Tons:	0.02
Year:	2004
Gepaid:	WAD980985014
TSD EPA ID:	CAD059494310
CA Waste Code:	181 - Other inorganic solid waste
Disposal Method:	H01 - Transfer Station
Tons:	0.0025
Year:	1997
Gepaid:	WAD980985014
TSD EPA ID:	CAD050806850
CA Waste Code:	181 - Other inorganic solid waste
Disposal Method:	R01 - Recycler
Tons:	0.1225
Year:	1996
Gepaid:	WAD980985014
TSD EPA ID:	CAD050806850
CA Waste Code:	181 - Other inorganic solid waste
Disposal Method:	H01 - Transfer Station
Tons:	0.045

Additional Info:

Year:	2004
Gen EPA ID:	WAD980985014
Shipment Date:	20040618
Creation Date:	1/10/2005 18:31:35
Receipt Date:	20040707
Manifest ID:	22626238
Trans EPA ID:	MAD039322250
Trans Name:	CLEAN HARBORS ENV SERVICES INC
Trans 2 EPA ID:	MAD039322250
Trans 2 Name:	CLEAN HARBORS ENV SERVICES INC PACIFIC
TSDF EPA ID:	CAD059494310
Trans Name:	CLEAN HARBORS SAN JOSE LLC
TSDF Alt EPA ID:	CAD059494310
TSDF Alt Name:	Not reported
Waste Code Description:	181 - Other inorganic solid waste Organics
RCRA Code:	Not reported
Meth Code:	H01 - Transfer Station
Quantity Tons:	0.0025
Waste Quantity:	5
Quantity Unit:	P
Additional Code 1:	Not reported
Additional Code 2:	Not reported
Additional Code 3:	Not reported
Additional Code 4:	Not reported
Additional Code 5:	Not reported
Shipment Date:	20040618
Creation Date:	1/10/2005 18:31:35
Receipt Date:	20040707
Manifest ID:	22626238
Trans EPA ID:	MAD039322250

QWEST CORPORATION W00036 (Continued) **1004793745**

Trans Name:	CLEAN HARBORS ENV SERVICES INC
Trans 2 EPA ID:	MAD039322250
Trans 2 Name:	CLEAN HARBORS ENV SERVICES INC PACIFIC
TSDF EPA ID:	CAD059494310
Trans Name:	CLEAN HARBORS SAN JOSE LLC
TSDF Alt EPA ID:	CAD059494310
TSDF Alt Name:	Not reported
Waste Code Description:	331 - Off-specification, aged, or surplus organics
RCRA Code:	D001
Meth Code:	H01 - Transfer Station
Quantity Tons:	0.02
Waste Quantity:	40
Quantity Unit:	P
Additional Code 1:	Not reported
Additional Code 2:	Not reported
Additional Code 3:	Not reported
Additional Code 4:	Not reported
Additional Code 5:	Not reported

Additional Info:

Year:	1997
Gen EPA ID:	WAD980985014
Shipment Date:	19970206
Creation Date:	9/12/1997 0:00:00
Receipt Date:	19970304
Manifest ID:	95170998
Trans EPA ID:	DED980918858
Trans Name:	Not reported
Trans 2 EPA ID:	DED981110166
Trans 2 Name:	Not reported
TSDF EPA ID:	CAD050806850
Trans Name:	Not reported
TSDF Alt EPA ID:	CAD050806850
TSDF Alt Name:	Not reported
Waste Code Description:	181 - Other inorganic solid waste Organics
RCRA Code:	D006
Meth Code:	R01 - Recycler
Quantity Tons:	0.0125
Waste Quantity:	25
Quantity Unit:	P
Additional Code 1:	Not reported
Additional Code 2:	Not reported
Additional Code 3:	Not reported
Additional Code 4:	Not reported
Additional Code 5:	Not reported
Shipment Date:	19970110
Creation Date:	9/12/1997 0:00:00
Receipt Date:	19970130
Manifest ID:	96782047
Trans EPA ID:	DED980918858
Trans Name:	Not reported
Trans 2 EPA ID:	DED981110166
Trans 2 Name:	Not reported
TSDF EPA ID:	CAD050806850
Trans Name:	Not reported

QWEST CORPORATION W00036 (Continued) **1004793745**

TSDF Alt EPA ID:	CAD050806850
TSDF Alt Name:	Not reported
Waste Code Description:	181 - Other inorganic solid waste Organics
RCRA Code:	Not reported
Meth Code:	R01 - Recycler
Quantity Tons:	0.11
Waste Quantity:	220
Quantity Unit:	P
Additional Code 1:	Not reported
Additional Code 2:	Not reported
Additional Code 3:	Not reported
Additional Code 4:	Not reported
Additional Code 5:	Not reported

Additional Info:

Year:	1996
Gen EPA ID:	WAD980985014
Shipment Date:	19960801
Creation Date:	9/12/1997 0:00:00
Receipt Date:	19960820
Manifest ID:	95608981
Trans EPA ID:	DED980918858
Trans Name:	Not reported
Trans 2 EPA ID:	DED981110166
Trans 2 Name:	Not reported
TSDF EPA ID:	CAD050806850
Trans Name:	Not reported
TSDF Alt EPA ID:	Not reported
TSDF Alt Name:	Not reported
Waste Code Description:	181 - Other inorganic solid waste Organics
RCRA Code:	Not reported
Meth Code:	H01 - Transfer Station
Quantity Tons:	0.045
Waste Quantity:	90
Quantity Unit:	P
Additional Code 1:	Not reported
Additional Code 2:	Not reported
Additional Code 3:	Not reported
Additional Code 4:	Not reported
Additional Code 5:	Not reported

WA MANIFEST:

Name:	QWEST CORPORATION W00036
Address:	S 102 SPOKANE ST
City,State,Zip:	SPOKANE, WA 99202
Facility Address 2:	Not reported
Facility ID:	87367452
EPA ID:	WAD980985014
NAICS:	517110
State Waste Code Desc:	Not reported
Federal Waste Code Desc:	Not reported
Form Comm:	Not reported
Data Year:	2009
Permit by Rule:	False
Mailing Address 2:	Not reported

QWEST CORPORATION W00036 (Continued) **1004793745**

Treatment by Generator:	False
Mixed Radioactive Waste:	False
Importer of Hazardous Waste:	False
Immediate Recycler:	False
Treatment/Storage/Disposal/Recycling Facility:	False
Generator of Dangerous Fuel Waste:	False
Generator Marketing to Burner:	False
Other Marketers (i.e., blender, distributor, etc.):	False
Utility Boiler Burner:	False
Industry Boiler Burner:	False
Industrial Furnace:	False
Smelter Defferal:	False
Universal Waste:	Not reported
Off-Specification:	Not reported
LN Address 2:	Suite 1160
Tax Reg #:	601295793
Business Type:	Telecommunications
Mail Name:	Qwest Corporation
Mailing Address:	1600 SEVENTH AVE RM 712
Mailing City,State,Zip:	SEATTLE, WA 98191
Legal Organization Name:	Qwest Corporation
Legal Organization Type:	Private
Legal Contact:	Not reported
Legal Address:	1801 California St
Legal Address 2:	Suite 1160
Legal City,State,Zip:	Denver, CO 80202
Legal Phone Number:	(303) 992-7090
Legal Effective Date:	07/01/2000
Land Organization Name:	Qwest Corporation
Land Organization Type:	Private
Land Contact:	Not reported
Land Address:	1801 California St
Land City,State,Zip:	Denver, CO 80202
Land Phone Number:	(303) 992-7090
Operator Organization Name:	Qwest Corporation
Operator Organization Type:	Private
Operator:	Not reported
Operator Address:	1801 California Street
Operator Address 2:	Room 1160
Operator City,State,Zip:	Denver, WA 80202
Operator Phone Number:	(303) 672-2938
Operator Effective Date:	09/09/1996
Site Contact:	Thomas Pitts
Site Contact Address:	1600 7th Avenue
Contact City,State,Zip:	SEATTLE, WA 98191
Site Contact Phone Number:	(206) 346-7532
Site Contact Email:	thomas.pitts@qwest.com
Gen Status Code:	XQG
Monthly Generation:	False
Batch Generation:	False
One Time Generation:	False
Transport Own Waste:	False
Tranports Other Waste:	False
Recycler Onsite:	False
Transfer Facility:	False
Other Exemption:	Not reported
UW Battery Gen:	False

QWEST CORPORATION W00036 (Continued) **1004793745**

Used Oil Transporter:	False
Used Oil Transfer Facility:	False
Used Oil Processor:	False
Used Oil Refiner:	False
Used Oil Fuel Marketer Directs Shipments:	False
Used Oil Fuel Marketer Meets Specs:	False
Site Contact Address 2:	Room 712
SIC Code:	Not reported
CRK Number:	Not reported
Active:	Not reported
CAS Number:	Not reported
Chemical Name:	Not reported
EHS:	Not reported
EHS CAS Number:	Not reported
EHS Name:	Not reported
Name:	QWEST CORPORATION W00036
Address:	S 102 SPOKANE ST
City,State,Zip:	SPOKANE, WA 99202
Facility Address 2:	Not reported
Facility ID:	87367452
EPA ID:	WAD980985014
NAICS:	51711
State Waste Code Desc:	WT02
Federal Waste Code Desc: D001	
Form Comm:	Not reported
Data Year:	2008
Permit by Rule:	False
Mailing Address 2:	Not reported
Treatment by Generator:	False
Mixed Radioactive Waste:	False
Importer of Hazardous Waste:	False
Immediate Recycler:	False
Treatment/Storage/Disposal/Recycling Facility:	False
Generator of Dangerous Fuel Waste:	False
Generator Marketing to Burner:	False
Other Marketers (i.e., blender, distributor, etc.):	False
Utility Boiler Burner:	False
Industry Boiler Burner:	False
Industrial Furnace:	False
Smelter Defferal:	False
Universal Waste:	Not reported
Off-Specification:	Not reported
LN Address 2:	Suite 1160
Tax Reg #:	601295793
Business Type:	Telecommunications
Mail Name:	Qwest Corporation
Mailing Address:	1600 SEVENTH AVE RM 2206
Mailing City,State,Zip:	SEATTLE, WA 98191
Legal Organization Name:	Qwest Corporation
Legal Organization Type:	Private
Legal Contact:	Not reported
Legal Address:	1801 California St
Legal Address 2:	Suite 1160
Legal City,State,Zip:	Denver, CO 80202
Legal Phone Number:	(303) 992-7090
Legal Effective Date:	07/01/2000

QWEST CORPORATION W00036 (Continued) **1004793745**

Land Organization Name:	Qwest Corporation
Land Organization Type:	Private
Land Contact:	Not reported
Land Address:	1801 California St
Land City,State,Zip:	Denver, CO 80202
Land Phone Number:	(303) 992-7090
Operator Organization Name:	Qwest Corporation
Operator Organization Type:	Private
Operator:	Not reported
Operator Address:	1801 California Street
Operator Address 2:	Room 1160
Operator City,State,Zip:	Denver, WA 80202
Operator Phone Number:	(303) 672-2938
Operator Effective Date:	09/09/1996
Site Contact:	Thomas Pitts
Site Contact Address:	1600 7th Avenue
Contact City,State,Zip:	SEATTLE, WA 98191
Site Contact Phone Number:	(206) 346-7532
Site Contact Email:	thomas.pitts@qwest.com
Gen Status Code:	SQG
Monthly Generation:	False
Batch Generation:	False
One Time Generation:	True
Transport Own Waste:	False
Tranports Other Waste:	False
Recycler Onsite:	False
Transfer Facility:	False
Other Exemption:	Not reported
UW Battery Gen:	False
Used Oil Transporter:	False
Used Oil Transfer Facility:	False
Used Oil Processor:	False
Used Oil Refiner:	False
Used Oil Fuel Marketer Directs Shipments:	False
Used Oil Fuel Marketer Meets Specs:	False
Site Contact Address 2:	Room 2206
SIC Code:	Not reported
CRK Number:	Not reported
Active:	Not reported
CAS Number:	Not reported
Chemical Name:	Not reported
EHS:	Not reported
EHS CAS Number:	Not reported
EHS Name:	Not reported

Name:	QWEST CORPORATION W00036
Address:	S 102 SPOKANE ST
City,State,Zip:	SPOKANE, WA 99202
Facility Address 2:	Not reported
Facility ID:	87367452
EPA ID:	WAD980985014
NAICS:	51711
State Waste Code Desc:	Not reported
Federal Waste Code Desc:	D001 D035
Form Comm:	Not reported
Data Year:	Not reported
Permit by Rule:	FALSE

QWEST CORPORATION W00036 (Continued) **1004793745**

Mailing Address 2:	Not reported
Treatment by Generator:	FALSE
Mixed Radioactive Waste:	FALSE
Importer of Hazardous Waste:	FALSE
Immediate Recycler:	FALSE
Treatment/Storage/Disposal/Recycling Facility:	FALSE
Generator of Dangerous Fuel Waste:	FALSE
Generator Marketing to Burner:	FALSE
Other Marketers (i.e., blender, distributor, etc.):	FALSE
Utility Boiler Burner:	FALSE
Industry Boiler Burner:	FALSE
Industrial Furnace:	FALSE
Smelter Defferal:	FALSE
Universal Waste:	Not reported
Off-Specification:	Not reported
LN Address 2:	Suite 1160
Tax Reg #:	601295793
Business Type:	Telecommunications
Mail Name:	Qwest Corporation
Mailing Address:	1600 SEVENTH AVE RM 2206
Mailing City,State,Zip:	SEATTLE, WA 98191
Legal Organization Name:	Qwest Corporation
Legal Organization Type:	Private
Legal Contact:	Not reported
Legal Address:	1801 California St
Legal Address 2:	Suite 1160
Legal City,State,Zip:	Denver, CO 80202
Legal Phone Number:	(303) 992-7090
Legal Effective Date:	07/01/2000
Land Organization Name:	Qwest Corporation
Land Organization Type:	Private
Land Contact:	Not reported
Land Address:	1801 California St
Land City,State,Zip:	Denver, CO 80202
Land Phone Number:	(303) 992-7090
Operator Organization Name:	Qwest Corporation
Operator Organization Type:	Private
Operator:	Not reported
Operator Address:	1801 California Street
Operator Address 2:	Room 1160
Operator City,State,Zip:	Denver, WA 80202
Operator Phone Number:	(303) 672-2938
Operator Effective Date:	09/09/1996
Site Contact:	Thomas Pitts
Site Contact Address:	1600 7th Avenue
Contact City,State,Zip:	SEATTLE, WA 98191
Site Contact Phone Number:	(206) 346-7532
Site Contact Email:	thomas.pitts@qwest.com
Gen Status Code:	SQG
Monthly Generation:	FALSE
Batch Generation:	TRUE
One Time Generation:	FALSE
Transport Own Waste:	TRUE
Tranports Other Waste:	FALSE
Recycler Onsite:	FALSE
Transfer Facility:	FALSE
Other Exemption:	Not reported

QWEST CORPORATION W00036 (Continued) **1004793745**

UW Battery Gen:		FALSE
Used Oil Transporter:		FALSE
Used Oil Transfer Facility:		FALSE
Used Oil Processor:		FALSE
Used Oil Refiner:		FALSE
Used Oil Fuel Marketer Directs Shipments:		FALSE
Used Oil Fuel Marketer Meets Specs:		FALSE
Site Contact Address 2:		Room 2206
SIC Code:		Not reported
CRK Number:		Not reported
Active:		Not reported
CAS Number:		Not reported
Chemical Name:		Not reported
EHS:		Not reported
EHS CAS Number:		Not reported
EHS Name:		Not reported
Name:		QWEST CORPORATION W00036
Address:		S 102 SPOKANE ST
City,State,Zip:		SPOKANE, WA 99202
Facility Address 2:		Not reported
Facility ID:		87367452
EPA ID:		WAD980985014
NAICS:		51711
State Waste Code Desc:		Not reported
Federal Waste Code Desc:	D001 D035	
Form Comm:		Not reported
Data Year:		Not reported
Permit by Rule:		F
Mailing Address 2:		Not reported
Treatment by Generator:		F
Mixed Radioactive Waste:		F
Importer of Hazardous Waste:		F
Immediate Recycler:		F
Treatment/Storage/Disposal/Recycling Facility:		F
Generator of Dangerous Fuel Waste:		F
Generator Marketing to Burner:		F
Other Marketers (i.e., blender, distributor, etc.):		F
Utility Boiler Burner:		F
Industry Boiler Burner:		F
Industrial Furnace:		F
Smelter Defferal:		F
Universal Waste:		Not reported
Off-Specification:		Not reported
LN Address 2:		Suite 1160
Tax Reg #:		601295793
Business Type:		Telecommunications
Mail Name:		Qwest Corporation
Mailing Address:		1600 SEVENTH AVE RM 2206
Mailing City,State,Zip:		SEATTLE, WA 98191
Legal Organization Name:		Qwest Corporation
Legal Organization Type:		Private
Legal Contact:		Not reported
Legal Address:		1801 California St
Legal Address 2:		Suite 1160
Legal City,State,Zip:		Denver, CO 80202
Legal Phone Number:		(303) 992-7090

QWEST CORPORATION W00036 (Continued) **1004793745**

Legal Effective Date:	07/01/2000
Land Organization Name:	Qwest Corporation
Land Organization Type:	Private
Land Contact:	Not reported
Land Address:	1801 California St
Land City,State,Zip:	Denver, CO 80202
Land Phone Number:	(303) 992-7090
Operator Organization Name:	Qwest Corporation
Operator Organization Type:	Private
Operator:	Not reported
Operator Address:	1801 California Street
Operator Address 2:	Room 1160
Operator City,State,Zip:	Denver, WA 80202
Operator Phone Number:	(303) 672-2938
Operator Effective Date:	09/09/1996
Site Contact:	Thomas Pitts
Site Contact Address:	1600 7th Avenue
Contact City,State,Zip:	SEATTLE, WA 98191
Site Contact Phone Number:	(206) 346-7532
Site Contact Email:	thomas.pitts@qwest.com
Gen Status Code:	SQG
Monthly Generation:	F
Batch Generation:	F
One Time Generation:	F
Transport Own Waste:	F
Tranports Other Waste:	F
Recycler Onsite:	F
Transfer Facility:	F
Other Exemption:	Not reported
UW Battery Gen:	F
Used Oil Transporter:	F
Used Oil Transfer Facility:	F
Used Oil Processor:	F
Used Oil Refiner:	F
Used Oil Fuel Marketer Directs Shipments:	F
Used Oil Fuel Marketer Meets Specs:	F
Site Contact Address 2:	Room 2206
SIC Code:	Not reported
CRK Number:	Not reported
Active:	Not reported
CAS Number:	Not reported
Chemical Name:	Not reported
EHS:	Not reported
EHS CAS Number:	Not reported
EHS Name:	Not reported

Name:	QWEST CORPORATION W00036
Address:	S 102 SPOKANE ST
City,State,Zip:	SPOKANE, WA 99202
Facility Address 2:	Not reported
Facility ID:	87367452
EPA ID:	WAD980985014
NAICS:	51711
State Waste Code Desc:	Not reported
Federal Waste Code Desc:	D001 D035
Form Comm:	Not reported
Data Year:	Not reported

QWEST CORPORATION W00036 (Continued) **1004793745**

Permit by Rule:	No
Mailing Address 2:	Not reported
Treatment by Generator:	No
Mixed Radioactive Waste:	No
Importer of Hazardous Waste:	No
Immediate Recycler:	No
Treatment/Storage/Disposal/Recycling Facility:	No
Generator of Dangerous Fuel Waste:	No
Generator Marketing to Burner:	No
Other Marketers (i.e., blender, distributor, etc.):	No
Utility Boiler Burner:	No
Industry Boiler Burner:	No
Industrial Furnace:	No
Smelter Defferal:	No
Universal Waste:	Not reported
Off-Specification:	Not reported
LN Address 2:	Suite 1160
Tax Reg #:	601295793
Business Type:	Telecommunications
Mail Name:	Qwest Corporation
Mailing Address:	1600 SEVENTH AVE RM 2708
Mailing City,State,Zip:	SEATTLE, WA 98191
Legal Organization Name:	Qwest Corporation
Legal Organization Type:	Private
Legal Contact:	Not reported
Legal Address:	1801 California St
Legal Address 2:	Suite 1160
Legal City,State,Zip:	Denver, CO 80202
Legal Phone Number:	(303) 992-7090
Legal Effective Date:	07/01/2000
Land Organization Name:	Qwest Corporation
Land Organization Type:	Private
Land Contact:	Not reported
Land Address:	1801 California St
Land City,State,Zip:	Denver, CO 80202
Land Phone Number:	(303) 992-7090
Operator Organization Name:	Qwest Corporation
Operator Organization Type:	Private
Operator:	Not reported
Operator Address:	1801 California Street
Operator Address 2:	Room 1160
Operator City,State,Zip:	Denver, WA 80202
Operator Phone Number:	(303) 672-2938
Operator Effective Date:	09/09/1996
Site Contact:	Thomas Pitts
Site Contact Address:	1600 7th Avenue
Contact City,State,Zip:	SEATTLE, WA 98191
Site Contact Phone Number:	(206) 346-7532
Site Contact Email:	thomas.pitts@qwest.com
Gen Status Code:	SQG
Monthly Generation:	No
Batch Generation:	Yes
One Time Generation:	No
Transport Own Waste:	No
Tranports Other Waste:	No
Recycler Onsite:	No
Transfer Facility:	No

QWEST CORPORATION W00036 (Continued) **1004793745**

Other Exemption:	Not reported
UW Battery Gen:	No
Used Oil Transporter:	No
Used Oil Transfer Facility:	No
Used Oil Processor:	No
Used Oil Refiner:	No
Used Oil Fuel Marketer Directs Shipments:	No
Used Oil Fuel Marketer Meets Specs:	No
Site Contact Address 2:	Room 2206
SIC Code:	Not reported
CRK Number:	Not reported
Active:	Not reported
CAS Number:	Not reported
Chemical Name:	Not reported
EHS:	Not reported
EHS CAS Number:	Not reported
EHS Name:	Not reported

H30 **K & N ELECTRIC MOTORS INC** **WA ALLSITES** **1004793440**
East **611 E SPRAGUE AVE** **RCRA NonGen / NLR** **WAD027508670**
1/8-1/4 **SPOKANE, WA 99202** **FINDS**
0.137 mi. **ECHO**
721 ft. **Site 1 of 6 in cluster H** **WA ASBESTOS**

Relative:
Higher

Actual:
1947 ft.

ALLSITES:

Name:	K & N ELECTRIC MOTORS INC
Facility Id:	68717914
Interaction:	59023
Interaction 1:	I
Interaction 2:	HWG
Ecology Program:	HAZWASTE
Program Data:	TURBOWASTE
Facility Alt.:	Not reported
Program ID:	WAD027508670
Date Interaction:	1989-12-21 00:00:00
Date Interaction 3:	Hazardous Waste Generator
Latitude:	47.657816797999999
Longitude:	-117.40161865100001

RCRA NonGen / NLR:

Date Form Received by Agency:	2002-05-02 00:00:00.0
Handler Name:	K & N ELECTRIC MOTORS INC
Handler Address:	611 E SPRAGUE AVE
Handler City,State,Zip:	SPOKANE, WA 99202
EPA ID:	WAD027508670
Contact Name:	ROBERT SCHMIDLKOFER
Contact Address:	611 E SPRAGUE AVE
Contact City,State,Zip:	SPOKANE, WA 99202
Contact Telephone:	509-838-8000
Contact Fax:	Not reported
Contact Email:	Not reported
Contact Title:	Not reported
EPA Region:	10
Land Type:	Other
Federal Waste Generator Description:	Not a generator, verified

K & N ELECTRIC MOTORS INC (Continued) **1004793440**

Non-Notifier:	Not reported
Biennial Report Cycle:	Not reported
Accessibility:	Not reported
Active Site Indicator:	Not reported
State District Owner:	WA
State District:	ERO
Mailing Address:	PO BOX 303
Mailing City,State,Zip:	SPOKANE, WA 99210
Owner Name:	K N ELECTRIC MOTORS INC
Owner Type:	Private
Operator Name:	SCHMIDLKOFER, GERALD E
Operator Type:	Private
Short-Term Generator Activity:	No
Importer Activity:	No
Mixed Waste Generator:	No
Transporter Activity:	No
Transfer Facility Activity:	No
Recycler Activity with Storage:	No
Small Quantity On-Site Burner Exemption:	No
Smelting Melting and Refining Furnace Exemption:	No
Underground Injection Control:	No
Off-Site Waste Receipt:	No
Universal Waste Indicator:	No
Universal Waste Destination Facility:	No
Federal Universal Waste:	No
Active Site Fed-Reg Treatment Storage and Disposal Facility:	Not reported
Active Site Converter Treatment storage and Disposal Facility:	Not reported
Active Site State-Reg Treatment Storage and Disposal Facility:	Not reported
Active Site State-Reg Handler:	---
Federal Facility Indicator:	Not reported
Hazardous Secondary Material Indicator:	NN
Sub-Part K Indicator:	Not reported
Commercial TSD Indicator:	No
Treatment Storage and Disposal Type:	Not reported
2018 GPRA Permit Baseline:	Not on the Baseline
2018 GPRA Renewals Baseline:	Not on the Baseline
Permit Renewals Workload Universe:	Not reported
Permit Workload Universe:	Not reported
Permit Progress Universe:	Not reported
Post-Closure Workload Universe:	Not reported
Closure Workload Universe:	Not reported
202 GPRA Corrective Action Baseline:	No
Corrective Action Workload Universe:	No
Subject to Corrective Action Universe:	No
Non-TSDFs Where RCRA CA has Been Imposed Universe:	No
TSDFs Potentially Subject to CA Under 3004 (u)/(v) Universe:	No
TSDFs Only Subject to CA under Discretionary Auth Universe:	No
Corrective Action Priority Ranking:	No NCAPS ranking
Environmental Control Indicator:	No
Institutional Control Indicator:	No
Human Exposure Controls Indicator:	N/A
Groundwater Controls Indicator:	N/A
Operating TSDF Universe:	Not reported
Full Enforcement Universe:	Not reported
Significant Non-Complier Universe:	No
Unaddressed Significant Non-Complier Universe:	No
Addressed Significant Non-Complier Universe:	No

K & N ELECTRIC MOTORS INC (Continued) **1004793440**

Significant Non-Complier With a Compliance Schedule Universe:	No
Financial Assurance Required:	Not reported
Handler Date of Last Change:	2018-05-09 12:34:03.0
Recognized Trader-Importer:	No
Recognized Trader-Exporter:	No
Importer of Spent Lead Acid Batteries:	No
Exporter of Spent Lead Acid Batteries:	No
Recycler Activity Without Storage:	No
Manifest Broker:	No
Sub-Part P Indicator:	Not reported

Handler - Owner Operator:

Owner/Operator Indicator:	Owner
Owner/Operator Name:	K N ELECTRIC MOTORS INC
Legal Status:	Private
Date Became Current:	1989-12-21 00:00:00.
Date Ended Current:	Not reported
Owner/Operator Address:	607 W 16TH AVE
Owner/Operator City,State,Zip:	SPOKANE, WA 99203
Owner/Operator Telephone:	509-838-3029
Owner/Operator Telephone Ext:	Not reported
Owner/Operator Fax:	Not reported
Owner/Operator Email:	Not reported

Owner/Operator Indicator:	Owner
Owner/Operator Name:	K N ELECTRIC MOTORS INC
Legal Status:	Private
Date Became Current:	Not reported
Date Ended Current:	Not reported
Owner/Operator Address:	611 E SPRAGUE AVE
Owner/Operator City,State,Zip:	SPOKANE, WA 99202
Owner/Operator Telephone:	000-000-0000
Owner/Operator Telephone Ext:	Not reported
Owner/Operator Fax:	Not reported
Owner/Operator Email:	Not reported

Owner/Operator Indicator:	Owner
Owner/Operator Name:	K N ELECTRIC MOTORS INC
Legal Status:	Private
Date Became Current:	1989-12-21 00:00:00.
Date Ended Current:	Not reported
Owner/Operator Address:	607 W 16TH AVE
Owner/Operator City,State,Zip:	SPOKANE, WA 99203
Owner/Operator Telephone:	509-838-3029
Owner/Operator Telephone Ext:	Not reported
Owner/Operator Fax:	Not reported
Owner/Operator Email:	Not reported

Owner/Operator Indicator:	Operator
Owner/Operator Name:	K N ELECTRIC MOTORS INC
Legal Status:	Private
Date Became Current:	Not reported
Date Ended Current:	Not reported
Owner/Operator Address:	611 E SPRAGUE AVE
Owner/Operator City,State,Zip:	SPOKANE, WA 99202
Owner/Operator Telephone:	000-000-0000

K & N ELECTRIC MOTORS INC (Continued) **1004793440**

Owner/Operator Telephone Ext:	Not reported
Owner/Operator Fax:	Not reported
Owner/Operator Email:	Not reported
Owner/Operator Indicator:	Owner
Owner/Operator Name:	K N ELECTRIC MOTORS INC
Legal Status:	Private
Date Became Current:	1989-12-21 00:00:00.
Date Ended Current:	Not reported
Owner/Operator Address:	607 W 16TH AVE
Owner/Operator City,State,Zip:	SPOKANE, WA 99203
Owner/Operator Telephone:	509-838-3029
Owner/Operator Telephone Ext:	Not reported
Owner/Operator Fax:	Not reported
Owner/Operator Email:	Not reported
Owner/Operator Indicator:	Owner
Owner/Operator Name:	SCHMIDLKOFER, GERALD E
Legal Status:	Private
Date Became Current:	Not reported
Date Ended Current:	Not reported
Owner/Operator Address:	607 W 16TH AVE
Owner/Operator City,State,Zip:	SPOKANE, WA 99203-2130
Owner/Operator Telephone:	509-838-3029
Owner/Operator Telephone Ext:	Not reported
Owner/Operator Fax:	Not reported
Owner/Operator Email:	Not reported
Owner/Operator Indicator:	Owner
Owner/Operator Name:	GERALD S
Legal Status:	Private
Date Became Current:	1989-12-21 00:00:00.
Date Ended Current:	Not reported
Owner/Operator Address:	607 W 16TH AVE
Owner/Operator City,State,Zip:	SPOKANE, WA 99203-2130
Owner/Operator Telephone:	509-838-3029
Owner/Operator Telephone Ext:	Not reported
Owner/Operator Fax:	Not reported
Owner/Operator Email:	Not reported
Owner/Operator Indicator:	Owner
Owner/Operator Name:	K N ELECTRIC MOTORS INC
Legal Status:	Private
Date Became Current:	Not reported
Date Ended Current:	Not reported
Owner/Operator Address:	611 E SPRAGUE AVE
Owner/Operator City,State,Zip:	SPOKANE, WA 99202
Owner/Operator Telephone:	000-000-0000
Owner/Operator Telephone Ext:	Not reported
Owner/Operator Fax:	Not reported
Owner/Operator Email:	Not reported
Owner/Operator Indicator:	Owner
Owner/Operator Name:	K N ELECTRIC MOTORS INC
Legal Status:	Private
Date Became Current:	1989-12-21 00:00:00.
Date Ended Current:	Not reported

K & N ELECTRIC MOTORS INC (Continued) **1004793440**

Owner/Operator Address:	607 W 16TH AVE
Owner/Operator City,State,Zip:	SPOKANE, WA 99203
Owner/Operator Telephone:	509-838-3029
Owner/Operator Telephone Ext:	Not reported
Owner/Operator Fax:	Not reported
Owner/Operator Email:	Not reported

Owner/Operator Indicator:	Owner
Owner/Operator Name:	SCHMIDLKOFER, GERALD E
Legal Status:	Private
Date Became Current:	Not reported
Date Ended Current:	Not reported
Owner/Operator Address:	607 W 16TH AVE
Owner/Operator City,State,Zip:	SPOKANE, WA 99203
Owner/Operator Telephone:	509-838-3029
Owner/Operator Telephone Ext:	Not reported
Owner/Operator Fax:	Not reported
Owner/Operator Email:	Not reported

Owner/Operator Indicator:	Owner
Owner/Operator Name:	K N ELECTRIC MOTORS INC
Legal Status:	Private
Date Became Current:	1989-12-21 00:00:00.
Date Ended Current:	Not reported
Owner/Operator Address:	607 W 16TH AVE
Owner/Operator City,State,Zip:	SPOKANE, WA 99203
Owner/Operator Telephone:	509-838-3029
Owner/Operator Telephone Ext:	Not reported
Owner/Operator Fax:	Not reported
Owner/Operator Email:	Not reported

Owner/Operator Indicator:	Operator
Owner/Operator Name:	SCHMIDLKOFER, GERALD E
Legal Status:	Private
Date Became Current:	Not reported
Date Ended Current:	Not reported
Owner/Operator Address:	607 W 16TH AVE
Owner/Operator City,State,Zip:	SPOKANE, WA 99203
Owner/Operator Telephone:	509-838-3029
Owner/Operator Telephone Ext:	Not reported
Owner/Operator Fax:	Not reported
Owner/Operator Email:	Not reported

Owner/Operator Indicator:	Owner
Owner/Operator Name:	K N ELECTRIC MOTORS INC
Legal Status:	Private
Date Became Current:	1989-12-21 00:00:00.
Date Ended Current:	Not reported
Owner/Operator Address:	607 W 16TH AVE
Owner/Operator City,State,Zip:	SPOKANE, WA 99203
Owner/Operator Telephone:	509-838-3029
Owner/Operator Telephone Ext:	Not reported
Owner/Operator Fax:	Not reported
Owner/Operator Email:	Not reported

Owner/Operator Indicator:	Owner
Owner/Operator Name:	K N ELECTRIC MOTORS INC

K & N ELECTRIC MOTORS INC (Continued) **1004793440**

Legal Status:	Private
Date Became Current:	1989-12-21 00:00:00.
Date Ended Current:	Not reported
Owner/Operator Address:	607 W 16TH AVE
Owner/Operator City,State,Zip:	SPOKANE, WA 99203
Owner/Operator Telephone:	509-838-3029
Owner/Operator Telephone Ext:	Not reported
Owner/Operator Fax:	Not reported
Owner/Operator Email:	Not reported

Owner/Operator Indicator:	Operator
Owner/Operator Name:	K N ELECTRIC MOTORS INC
Legal Status:	Private
Date Became Current:	Not reported
Date Ended Current:	Not reported
Owner/Operator Address:	611 E SPRAGUE AVE
Owner/Operator City,State,Zip:	SPOKANE, WA 99202
Owner/Operator Telephone:	000-000-0000
Owner/Operator Telephone Ext:	Not reported
Owner/Operator Fax:	Not reported
Owner/Operator Email:	Not reported

Owner/Operator Indicator:	Owner
Owner/Operator Name:	SCHMIDLKOFER, GERALD E
Legal Status:	Private
Date Became Current:	Not reported
Date Ended Current:	Not reported
Owner/Operator Address:	607 W 16TH AVE
Owner/Operator City,State,Zip:	SPOKANE, WA 99203
Owner/Operator Telephone:	509-838-3029
Owner/Operator Telephone Ext:	Not reported
Owner/Operator Fax:	Not reported
Owner/Operator Email:	Not reported

Owner/Operator Indicator:	Owner
Owner/Operator Name:	SCHMIDLKOFER, GERALD E
Legal Status:	Private
Date Became Current:	Not reported
Date Ended Current:	Not reported
Owner/Operator Address:	607 W 16TH AVE
Owner/Operator City,State,Zip:	SPOKANE, WA 99203
Owner/Operator Telephone:	509-838-3029
Owner/Operator Telephone Ext:	Not reported
Owner/Operator Fax:	Not reported
Owner/Operator Email:	Not reported

Owner/Operator Indicator:	Operator
Owner/Operator Name:	SCHMIDLKOFER, GERALD E
Legal Status:	Private
Date Became Current:	Not reported
Date Ended Current:	Not reported
Owner/Operator Address:	607 W 16TH AVE
Owner/Operator City,State,Zip:	SPOKANE, WA 99203
Owner/Operator Telephone:	509-838-3029
Owner/Operator Telephone Ext:	Not reported
Owner/Operator Fax:	Not reported
Owner/Operator Email:	Not reported

K & N ELECTRIC MOTORS INC (Continued) **1004793440**

Owner/Operator Indicator:	Owner
Owner/Operator Name:	K N ELECTRIC MOTORS INC
Legal Status:	Private
Date Became Current:	1989-12-21 00:00:00.
Date Ended Current:	Not reported
Owner/Operator Address:	607 W 16TH AVE
Owner/Operator City,State,Zip:	SPOKANE, WA 99203
Owner/Operator Telephone:	509-838-3029
Owner/Operator Telephone Ext:	Not reported
Owner/Operator Fax:	Not reported
Owner/Operator Email:	Not reported

Owner/Operator Indicator:	Owner
Owner/Operator Name:	SCHMIDLKOFER, GERALD E
Legal Status:	Private
Date Became Current:	Not reported
Date Ended Current:	Not reported
Owner/Operator Address:	607 W 16TH AVE
Owner/Operator City,State,Zip:	SPOKANE, WA 99203
Owner/Operator Telephone:	509-838-3029
Owner/Operator Telephone Ext:	Not reported
Owner/Operator Fax:	Not reported
Owner/Operator Email:	Not reported

Owner/Operator Indicator:	Owner
Owner/Operator Name:	K N ELECTRIC MOTORS INC
Legal Status:	Private
Date Became Current:	1989-12-21 00:00:00.
Date Ended Current:	Not reported
Owner/Operator Address:	607 W 16TH AVE
Owner/Operator City,State,Zip:	SPOKANE, WA 99203
Owner/Operator Telephone:	509-838-3029
Owner/Operator Telephone Ext:	Not reported
Owner/Operator Fax:	Not reported
Owner/Operator Email:	Not reported

Owner/Operator Indicator:	Operator
Owner/Operator Name:	SCHMIDLKOFER, GERALD E
Legal Status:	Private
Date Became Current:	Not reported
Date Ended Current:	Not reported
Owner/Operator Address:	607 W 16TH AVE
Owner/Operator City,State,Zip:	SPOKANE, WA 99203
Owner/Operator Telephone:	509-838-3029
Owner/Operator Telephone Ext:	Not reported
Owner/Operator Fax:	Not reported
Owner/Operator Email:	Not reported

Owner/Operator Indicator:	Owner
Owner/Operator Name:	K N ELECTRIC MOTORS INC
Legal Status:	Private
Date Became Current:	Not reported
Date Ended Current:	Not reported
Owner/Operator Address:	611 E SPRAGUE AVE
Owner/Operator City,State,Zip:	SPOKANE, WA 99202
Owner/Operator Telephone:	000-000-0000
Owner/Operator Telephone Ext:	Not reported

K & N ELECTRIC MOTORS INC (Continued) **1004793440**

Owner/Operator Fax:	Not reported
Owner/Operator Email:	Not reported
Owner/Operator Indicator:	Operator
Owner/Operator Name:	K N ELECTRIC MOTORS INC
Legal Status:	Private
Date Became Current:	Not reported
Date Ended Current:	Not reported
Owner/Operator Address:	611 E SPRAGUE AVE
Owner/Operator City,State,Zip:	SPOKANE, WA 99202
Owner/Operator Telephone:	000-000-0000
Owner/Operator Telephone Ext:	Not reported
Owner/Operator Fax:	Not reported
Owner/Operator Email:	Not reported
Owner/Operator Indicator:	Owner
Owner/Operator Name:	SCHMIDLKOFER, GERALD E
Legal Status:	Private
Date Became Current:	Not reported
Date Ended Current:	Not reported
Owner/Operator Address:	607 W 16TH AVE
Owner/Operator City,State,Zip:	SPOKANE, WA 99203
Owner/Operator Telephone:	509-838-3029
Owner/Operator Telephone Ext:	Not reported
Owner/Operator Fax:	Not reported
Owner/Operator Email:	Not reported
Owner/Operator Indicator:	Operator
Owner/Operator Name:	GERALD S
Legal Status:	Private
Date Became Current:	1996-07-29 00:00:00.
Date Ended Current:	Not reported
Owner/Operator Address:	607 W 16TH AVE
Owner/Operator City,State,Zip:	SPOKANE, WA 99203-2130
Owner/Operator Telephone:	509-838-3029
Owner/Operator Telephone Ext:	Not reported
Owner/Operator Fax:	Not reported
Owner/Operator Email:	Not reported
Owner/Operator Indicator:	Owner
Owner/Operator Name:	SCHMIDLKOFER, GERALD E
Legal Status:	Private
Date Became Current:	Not reported
Date Ended Current:	Not reported
Owner/Operator Address:	607 W 16TH AVE
Owner/Operator City,State,Zip:	SPOKANE, WA 99203
Owner/Operator Telephone:	509-838-3029
Owner/Operator Telephone Ext:	Not reported
Owner/Operator Fax:	Not reported
Owner/Operator Email:	Not reported
Owner/Operator Indicator:	Operator
Owner/Operator Name:	SCHMIDLKOFER, GERALD E
Legal Status:	Private
Date Became Current:	Not reported
Date Ended Current:	Not reported
Owner/Operator Address:	607 W 16TH AVE

K & N ELECTRIC MOTORS INC (Continued) **1004793440**

Owner/Operator City,State,Zip:	SPOKANE, WA 99203
Owner/Operator Telephone:	509-838-3029
Owner/Operator Telephone Ext:	Not reported
Owner/Operator Fax:	Not reported
Owner/Operator Email:	Not reported

Owner/Operator Indicator:	Operator
Owner/Operator Name:	K & N ELECTRIC MOTORS INC
Legal Status:	Private
Date Became Current:	Not reported
Date Ended Current:	Not reported
Owner/Operator Address:	607 W 16TH AVE
Owner/Operator City,State,Zip:	SPOKANE, WA 99203-2130
Owner/Operator Telephone:	509-838-3029
Owner/Operator Telephone Ext:	Not reported
Owner/Operator Fax:	Not reported
Owner/Operator Email:	Not reported

Owner/Operator Indicator:	Owner
Owner/Operator Name:	K N ELECTRIC MOTORS INC
Legal Status:	Private
Date Became Current:	1989-12-21 00:00:00.
Date Ended Current:	Not reported
Owner/Operator Address:	607 W 16TH AVE
Owner/Operator City,State,Zip:	SPOKANE, WA 99203
Owner/Operator Telephone:	509-838-3029
Owner/Operator Telephone Ext:	Not reported
Owner/Operator Fax:	Not reported
Owner/Operator Email:	Not reported

Owner/Operator Indicator:	Owner
Owner/Operator Name:	SCHMIDLKOFER, GERALD E
Legal Status:	Private
Date Became Current:	Not reported
Date Ended Current:	Not reported
Owner/Operator Address:	607 W 16TH AVE
Owner/Operator City,State,Zip:	SPOKANE, WA 99203
Owner/Operator Telephone:	509-838-3029
Owner/Operator Telephone Ext:	Not reported
Owner/Operator Fax:	Not reported
Owner/Operator Email:	Not reported

Owner/Operator Indicator:	Operator
Owner/Operator Name:	SCHMIDLKOFER, GERALD E
Legal Status:	Private
Date Became Current:	Not reported
Date Ended Current:	Not reported
Owner/Operator Address:	607 W 16TH AVE
Owner/Operator City,State,Zip:	SPOKANE, WA 99203
Owner/Operator Telephone:	509-838-3029
Owner/Operator Telephone Ext:	Not reported
Owner/Operator Fax:	Not reported
Owner/Operator Email:	Not reported

Owner/Operator Indicator:	Owner
Owner/Operator Name:	K N ELECTRIC MOTORS INC
Legal Status:	Private

K & N ELECTRIC MOTORS INC (Continued) **1004793440**

Date Became Current:	1989-12-21 00:00:00.
Date Ended Current:	Not reported
Owner/Operator Address:	607 W 16TH AVE
Owner/Operator City,State,Zip:	SPOKANE, WA 99203
Owner/Operator Telephone:	509-838-3029
Owner/Operator Telephone Ext:	Not reported
Owner/Operator Fax:	Not reported
Owner/Operator Email:	Not reported

Owner/Operator Indicator:	Operator
Owner/Operator Name:	SCHMIDLKOFER, GERALD E
Legal Status:	Private
Date Became Current:	Not reported
Date Ended Current:	Not reported
Owner/Operator Address:	607 W 16TH AVE
Owner/Operator City,State,Zip:	SPOKANE, WA 99203
Owner/Operator Telephone:	509-838-3029
Owner/Operator Telephone Ext:	Not reported
Owner/Operator Fax:	Not reported
Owner/Operator Email:	Not reported

Owner/Operator Indicator:	Operator
Owner/Operator Name:	SCHMIDLKOFER, GERALD E
Legal Status:	Private
Date Became Current:	Not reported
Date Ended Current:	Not reported
Owner/Operator Address:	607 W 16TH AVE
Owner/Operator City,State,Zip:	SPOKANE, WA 99203
Owner/Operator Telephone:	509-838-3029
Owner/Operator Telephone Ext:	Not reported
Owner/Operator Fax:	Not reported
Owner/Operator Email:	Not reported

Owner/Operator Indicator:	Owner
Owner/Operator Name:	SCHMIDLKOFER, GERALD E
Legal Status:	Private
Date Became Current:	Not reported
Date Ended Current:	Not reported
Owner/Operator Address:	607 W 16TH AVE
Owner/Operator City,State,Zip:	SPOKANE, WA 99203
Owner/Operator Telephone:	509-838-3029
Owner/Operator Telephone Ext:	Not reported
Owner/Operator Fax:	Not reported
Owner/Operator Email:	Not reported

Owner/Operator Indicator:	Operator
Owner/Operator Name:	SCHMIDLKOFER, GERALD E
Legal Status:	Private
Date Became Current:	Not reported
Date Ended Current:	Not reported
Owner/Operator Address:	607 W 16TH AVE
Owner/Operator City,State,Zip:	SPOKANE, WA 99203
Owner/Operator Telephone:	509-838-3029
Owner/Operator Telephone Ext:	Not reported
Owner/Operator Fax:	Not reported
Owner/Operator Email:	Not reported

K & N ELECTRIC MOTORS INC (Continued) **1004793440**

Historic Generators:

Receive Date:	2002-05-01 00:00:00.0
Handler Name:	K & N ELECTRIC MOTORS INC
Federal Waste Generator Description:	Not a generator, verified
State District Owner:	WA
Large Quantity Handler of Universal Waste:	No
Recognized Trader Importer:	No
Recognized Trader Exporter:	No
Spent Lead Acid Battery Importer:	No
Spent Lead Acid Battery Exporter:	No
Current Record:	No
Non Storage Recycler Activity:	Not reported
Electronic Manifest Broker:	Not reported

Receive Date:	2002-05-01 00:00:00.0
Handler Name:	K & N ELECTRIC MOTORS INC
Federal Waste Generator Description:	Not a generator, verified
State District Owner:	WA
Large Quantity Handler of Universal Waste:	No
Recognized Trader Importer:	No
Recognized Trader Exporter:	No
Spent Lead Acid Battery Importer:	No
Spent Lead Acid Battery Exporter:	No
Current Record:	No
Non Storage Recycler Activity:	Not reported
Electronic Manifest Broker:	Not reported

Receive Date:	2002-05-02 00:00:00.0
Handler Name:	K & N ELECTRIC MOTORS INC
Federal Waste Generator Description:	Not a generator, verified
State District Owner:	WA
Large Quantity Handler of Universal Waste:	No
Recognized Trader Importer:	No
Recognized Trader Exporter:	No
Spent Lead Acid Battery Importer:	No
Spent Lead Acid Battery Exporter:	No
Current Record:	Yes
Non Storage Recycler Activity:	Not reported
Electronic Manifest Broker:	Not reported

Receive Date:	1993-12-31 00:00:00.0
Handler Name:	K & N ELECTRIC MOTORS INC
Federal Waste Generator Description:	Small Quantity Generator
State District Owner:	WA
Large Quantity Handler of Universal Waste:	No
Recognized Trader Importer:	No
Recognized Trader Exporter:	No
Spent Lead Acid Battery Importer:	No
Spent Lead Acid Battery Exporter:	No
Current Record:	No
Non Storage Recycler Activity:	Not reported
Electronic Manifest Broker:	Not reported

Receive Date:	1995-01-01 00:00:00.0
Handler Name:	K & N ELECTRIC MOTORS INC
Federal Waste Generator Description:	Not a generator, verified
State District Owner:	WA

K & N ELECTRIC MOTORS INC (Continued) **1004793440**

Large Quantity Handler of Universal Waste: No
Recognized Trader Importer: No
Recognized Trader Exporter: No
Spent Lead Acid Battery Importer: No
Spent Lead Acid Battery Exporter: No
Current Record: No
Non Storage Recycler Activity: Not reported
Electronic Manifest Broker: Not reported

Receive Date: 1996-03-13 00:00:00.0
Handler Name: K & N ELECTRIC MOTORS INC
Federal Waste Generator Description: Conditionally Exempt Small Quantity Generator
State District Owner: WA
Large Quantity Handler of Universal Waste: No
Recognized Trader Importer: No
Recognized Trader Exporter: No
Spent Lead Acid Battery Importer: No
Spent Lead Acid Battery Exporter: No
Current Record: No
Non Storage Recycler Activity: Not reported
Electronic Manifest Broker: Not reported

Receive Date: 1997-04-18 00:00:00.0
Handler Name: K & N ELECTRIC MOTORS INC
Federal Waste Generator Description: Conditionally Exempt Small Quantity Generator
State District Owner: WA
Large Quantity Handler of Universal Waste: No
Recognized Trader Importer: No
Recognized Trader Exporter: No
Spent Lead Acid Battery Importer: No
Spent Lead Acid Battery Exporter: No
Current Record: No
Non Storage Recycler Activity: Not reported
Electronic Manifest Broker: Not reported

Receive Date: 1998-03-23 00:00:00.0
Handler Name: K & N ELECTRIC MOTORS INC
Federal Waste Generator Description: Small Quantity Generator
State District Owner: WA
Large Quantity Handler of Universal Waste: No
Recognized Trader Importer: No
Recognized Trader Exporter: No
Spent Lead Acid Battery Importer: No
Spent Lead Acid Battery Exporter: No
Current Record: No
Non Storage Recycler Activity: Not reported
Electronic Manifest Broker: Not reported

Receive Date: 1999-03-01 00:00:00.0
Handler Name: K & N ELECTRIC MOTORS INC
Federal Waste Generator Description: Small Quantity Generator
State District Owner: WA
Large Quantity Handler of Universal Waste: No
Recognized Trader Importer: No
Recognized Trader Exporter: No
Spent Lead Acid Battery Importer: No
Spent Lead Acid Battery Exporter: No

K & N ELECTRIC MOTORS INC (Continued) **1004793440**

Current Record: No
Non Storage Recycler Activity: Not reported
Electronic Manifest Broker: Not reported

Receive Date: 1999-12-27 00:00:00.0
Handler Name: K & N ELECTRIC MOTORS INC
Federal Waste Generator Description: Conditionally Exempt Small Quantity Generator
State District Owner: WA
Large Quantity Handler of Universal Waste: No
Recognized Trader Importer: No
Recognized Trader Exporter: No
Spent Lead Acid Battery Importer: No
Spent Lead Acid Battery Exporter: No
Current Record: No
Non Storage Recycler Activity: Not reported
Electronic Manifest Broker: Not reported

Receive Date: 2001-03-05 00:00:00.0
Handler Name: K & N ELECTRIC MOTORS INC
Federal Waste Generator Description: Conditionally Exempt Small Quantity Generator
State District Owner: WA
Large Quantity Handler of Universal Waste: No
Recognized Trader Importer: No
Recognized Trader Exporter: No
Spent Lead Acid Battery Importer: No
Spent Lead Acid Battery Exporter: No
Current Record: No
Non Storage Recycler Activity: Not reported
Electronic Manifest Broker: Not reported

Receive Date: 2002-02-25 00:00:00.0
Handler Name: K & N ELECTRIC MOTORS INC
Federal Waste Generator Description: Conditionally Exempt Small Quantity Generator
State District Owner: WA
Large Quantity Handler of Universal Waste: No
Recognized Trader Importer: No
Recognized Trader Exporter: No
Spent Lead Acid Battery Importer: No
Spent Lead Acid Battery Exporter: No
Current Record: No
Non Storage Recycler Activity: Not reported
Electronic Manifest Broker: Not reported

Receive Date: 2002-05-01 00:00:00.0
Handler Name: K & N ELECTRIC MOTORS INC
Federal Waste Generator Description: Not a generator, verified
State District Owner: WA
Large Quantity Handler of Universal Waste: No
Recognized Trader Importer: No
Recognized Trader Exporter: No
Spent Lead Acid Battery Importer: No
Spent Lead Acid Battery Exporter: No
Current Record: No
Non Storage Recycler Activity: Not reported
Electronic Manifest Broker: Not reported

K & N ELECTRIC MOTORS INC (Continued) **1004793440**

List of NAICS Codes and Descriptions:
NAICS Code: 81131
NAICS Description: COMMERCIAL AND INDUSTRIAL MACHINERY AND EQUIPMENT (EXCEPT AUTOMOTIVE AND ELECTRONIC) REPAIR AND MAINTENANCE

Facility Has Received Notices of Violations:
Violations: No Violations Found

Evaluation Action Summary:
Evaluations: No Evaluations Found

FINDS:
Registry ID: 110005318548

Click Here:

Environmental Interest/Information System:
RCRAInfo is a national information system that supports the Resource Conservation and Recovery Act (RCRA) program through the tracking of events and activities related to facilities that generate, transport, and treat, store, or dispose of hazardous waste. RCRAInfo allows RCRA program staff to track the notification, permit, compliance, and corrective action activities required under RCRA.

Click this hyperlink while viewing on your computer to access additional FINDS: detail in the EDR Site Report.

ECHO:
Envid: 1004793440
Registry ID: 110005318548
DFR URL: http://echo.epa.gov/detailed-facility-report?fid=110005318548
Name: K & N ELECTRIC MOTORS INC
Address: 611 E SPRAGUE AVE
City,State,Zip: SPOKANE, WA 99202

ASBESTOS:
Name: Not reported
Address: 611 E. SPRAGUE AVE.
City,State,Zip: SPOKANE, WA 99202
Facility Type: Commerical
Parent ID: 142211
Form ID: 142647##1229IRSEn360784
Notice Date: 05/08/2017
Start Date: 05/08/2017
Completion Date: 05/25/2017
Initial: Not reported
Amended: 1
On Hold: Not reported
Off Hold: Not reported
Emergency: Not reported
Site Hours Start: 6:00am
Site Hours End: 4:00pm
Sunday: Not reported
Monday: 1
Tuesday: 1

K & N ELECTRIC MOTORS INC (Continued) **1004793440**

Wednesday:	1
Thursday:	1
Friday:	Not reported
Saturday:	Not reported
Contractor ID:	Not reported
Phone:	509-927-7867
Job Site CAS:	Justin Wirth
Project Form Email:	sarah@irsenviro.com
Property Owner Name:	Avista Corp.
Property Owner Agent:	Dave Atherton
Property Owner Company:	IRS Environmental of WA Inc (ABCN00001229)
Property Owner Address:	1411 E. Mission Ave.
Property Owner City:	Spokane
Property Owner State:	WA
Property Owner Zip4:	999220
Property Owner Phone:	509-216-8589
Job Site Room:	Not reported
Facility Age:	51
Facility Size:	9,006 SF
Facility Remodel:	Not reported
Facility Demo:	1
Facility Repair:	Not reported
Facility Maint:	Not reported
Removed:	1
Encapsulated:	Not reported
Quantity Sq Ft:	1360
Fireproofing:	Not reported
Popcorn Ceiling:	Not reported
CAB:	Not reported
Sheet Vinyl:	1
Asbestos Paper:	Not reported
Boiler Insulation:	Not reported
Duct Paper:	Not reported
VAT:	1
Roofing:	Not reported
Sq Ft Other:	1
Sq Ft Other Text:	Mastic
Quantity Lin Ft:	390
Mag Pipe Insulation:	1
Air Cell Pipe Insulation:	1
Ducting Insulation:	Not reported
Cement Asbestos Pipe:	Not reported
Mudded Pipe Insulation:	1
Duct Tape:	Not reported
Lin Ft Other1:	Not reported
Lin Ft Other1 Text:	Not reported
Lin Ft Other2:	Not reported
Lin Ft Other2 Text:	Not reported
Indoors:	1
Outdoors:	1
Neg Pres Enclosure:	1
Glove Bag:	1
Mini Enclosure:	1
Critical Barriers:	1
Wrap And Cut:	1
Wet Methods:	1
HEPA Vacuum:	1

K & N ELECTRIC MOTORS INC (Continued) **1004793440**

MANUALMETHODS :	1
Other CM1:	Not reported
Other CM1 Text:	Not reported
Other CM2:	Not reported
Other CM2 Text:	Not reported
Half Mask APR:	1
Full Face APR:	Not reported
PAPR:	Not reported
Type C Continuous:	Not reported
Type C Pressure:	Not reported
Other Resp Pro:	Not reported
Other Resp Pro Text:	Not reported
Comments:	Amendment to 142211##1229IRSEn385814- Changed start time to 6:00am and end time to 4:00pm.
Date Time Submitted:	2017-05-08 15:46:23
Submitter IP Address:	96.85.204.221
Region:	6
UBI:	601820491
Notice type:	Initial
Project Type:	Air cell Pipe Insulation, Mag/mudded pipe Insulation, Other Square Footage, Sheet Vinyl, Vinyl Asbestos Tile
Supervisor:	Justin Wirth ()
Supervisor Phone:	Not reported
Certificate Status:	ACTIVE
Name:	Not reported
Address:	611 E. SPRAGUE AVE.
City,State,Zip:	SPOKANE, WA 99202
Facility Type:	Commerical
Parent ID:	0
Form ID:	142211##1229IRSEn385814
Notice Date:	04/28/2017
Start Date:	05/08/2017
Completion Date:	05/25/2017
Initial:	1
Amended:	Not reported
On Hold:	Not reported
Off Hold:	Not reported
Emergency:	Not reported
Site Hours Start:	7:00am
Site Hours End:	5:00pm
Sunday:	Not reported
Monday:	1
Tuesday:	1
Wednesday:	1
Thursday:	1
Friday:	Not reported
Saturday:	Not reported
Contractor ID:	Not reported
Phone:	509-927-7867
Job Site CAS:	Justin Wirth
Project Form Email:	sarah@irsenviro.com
Property Owner Name:	Avista Corp.
Property Owner Agent:	Dave Atherton
Property Owner Company:	IRS Environmental of WA Inc (ABCN00001229)
Property Owner Address:	1411 E. Mission Ave.
Property Owner City:	Spokane

K & N ELECTRIC MOTORS INC (Continued) **1004793440**

Property Owner State:	WA
Property Owner Zip4:	999220
Property Owner Phone:	509-216-8589
Job Site Room:	Not reported
Facility Age:	51
Facility Size:	9,006 SF
Facility Remodel:	Not reported
Facility Demo:	1
Facility Repair:	Not reported
Facility Maint:	Not reported
Removed:	1
Encapsulated:	Not reported
Quantity Sq Ft:	1360
Fireproofing:	Not reported
Popcorn Ceiling:	Not reported
CAB:	Not reported
Sheet Vinyl:	1
Asbestos Paper:	Not reported
Boiler Insulation:	Not reported
Duct Paper:	Not reported
VAT:	1
Roofing:	Not reported
Sq Ft Other:	1
Sq Ft Other Text:	Mastic
Quantity Lin Ft:	390
Mag Pipe Insulation:	1
Air Cell Pipe Insulation:	1
Ducting Insulation:	Not reported
Cement Asbestos Pipe:	Not reported
Mudded Pipe Insulation:	1
Duct Tape:	Not reported
Lin Ft Other1:	Not reported
Lin Ft Other1 Text:	Not reported
Lin Ft Other2:	Not reported
Lin Ft Other2 Text:	Not reported
Indoors:	1
Outdoors:	1
Neg Pres Enclosure:	1
Glove Bag:	1
Mini Enclosure:	1
Critical Barriers:	1
Wrap And Cut:	1
Wet Methods:	1
HEPA Vacuum:	1
MANUALMETHODS :	1
Other CM1:	Not reported
Other CM1 Text:	Not reported
Other CM2:	Not reported
Other CM2 Text:	Not reported
Half Mask APR:	1
Full Face APR:	Not reported
PAPR:	Not reported
Type C Continuous:	Not reported
Type C Pressure:	Not reported
Other Resp Pro:	Not reported
Other Resp Pro Text:	Not reported
Comments:	Not reported

K & N ELECTRIC MOTORS INC (Continued) **1004793440**

Date Time Submitted:	2017-04-28 16:54:24
Submitter IP Address:	96.85.204.221
Region:	6
UBI:	601820491
Notice type:	Initial
Project Type:	Air cell Pipe Insulation, Mag/mudded pipe Insulation, Other Square Footage, Sheet Vinyl, Vinyl Asbestos Tile
Supervisor:	Justin Wirth ()
Supervisor Phone:	Not reported
Certificate Status:	ACTIVE
Name:	Not reported
Address:	611 E. SPRAGUE AVE.
City,State,Zip:	SPOKANE, WA 99202
Facility Type:	Commerical
Parent ID:	142211
Form ID:	143149##1229IRSEn039619
Notice Date:	05/18/2017
Start Date:	05/08/2017
Completion Date:	05/25/2017
Initial:	Not reported
Amended:	1
On Hold:	1
Off Hold:	Not reported
Emergency:	Not reported
Site Hours Start:	6:00am
Site Hours End:	4:00pm
Sunday:	Not reported
Monday:	1
Tuesday:	1
Wednesday:	1
Thursday:	1
Friday:	Not reported
Saturday:	Not reported
Contractor ID:	Not reported
Phone:	509-927-7867
Job Site CAS:	Justin Wirth
Project Form Email:	sarah@irsenviro.com
Property Owner Name:	Avista Corp.
Property Owner Agent:	Dave Atherton
Property Owner Company:	IRS Environmental of WA Inc (ABCN00001229)
Property Owner Address:	1411 E. Mission Ave.
Property Owner City:	Spokane
Property Owner State:	WA
Property Owner Zip4:	999220
Property Owner Phone:	509-216-8589
Job Site Room:	Not reported
Facility Age:	51
Facility Size:	9,006 SF
Facility Remodel:	Not reported
Facility Demo:	1
Facility Repair:	Not reported
Facility Maint:	Not reported
Removed:	1
Encapsulated:	Not reported
Quantity Sq Ft:	1360
Fireproofing:	Not reported

K & N ELECTRIC MOTORS INC (Continued) **1004793440**

Popcorn Ceiling:	Not reported
CAB:	Not reported
Sheet Vinyl:	1
Asbestos Paper:	Not reported
Boiler Insulation:	Not reported
Duct Paper:	Not reported
VAT:	1
Roofing:	Not reported
Sq Ft Other:	1
Sq Ft Other Text:	Mastic
Quantity Lin Ft:	390
Mag Pipe Insulation:	1
Air Cell Pipe Insulation:	1
Ducting Insulation:	Not reported
Cement Asbestos Pipe:	Not reported
Mudded Pipe Insulation:	1
Duct Tape:	Not reported
Lin Ft Other1:	Not reported
Lin Ft Other1 Text:	Not reported
Lin Ft Other2:	Not reported
Lin Ft Other2 Text:	Not reported
Indoors:	1
Outdoors:	1
Neg Pres Enclosure:	1
Glove Bag:	1
Mini Enclosure:	1
Critical Barriers:	1
Wrap And Cut:	1
Wet Methods:	1
HEPA Vacuum:	1
MANUALMETHODS :	1
Other CM1:	Not reported
Other CM1 Text:	Not reported
Other CM2:	Not reported
Other CM2 Text:	Not reported
Half Mask APR:	1
Full Face APR:	Not reported
PAPR:	Not reported
Type C Continuous:	Not reported
Type C Pressure:	Not reported
Other Resp Pro:	Not reported
Other Resp Pro Text:	Not reported
Comments:	Amendment to 142211##1229IRSEn385814- Changed start time to 6:00am and end time to 4:00pm. Amendment to 142647##1229IRSEn360784- Placed on hold.
Date Time Submitted:	2017-05-18 08:09:34
Submitter IP Address:	96.85.204.221
Region:	6
UBI:	601820491
Notice type:	Initial
Project Type:	Air cell Pipe Insulation, Mag/mudded pipe Insulation, Other Square Footage, Sheet Vinyl, Vinyl Asbestos Tile
Supervisor:	Justin Wirth ()
Supervisor Phone:	Not reported
Certificate Status:	ACTIVE
Name:	Not reported

K & N ELECTRIC MOTORS INC (Continued) **1004793440**

Address:	611 E. SPRAGUE AVE.
City,State,Zip:	SPOKANE, WA 99202
Facility Type:	Commerical
Parent ID:	142211
Form ID:	143150##1229IRSEn039619
Notice Date:	05/18/2017
Start Date:	05/08/2017
Completion Date:	08/31/2017
Initial:	Not reported
Amended:	1
On Hold:	1
Off Hold:	Not reported
Emergency:	Not reported
Site Hours Start:	6:00am
Site Hours End:	4:00pm
Sunday:	Not reported
Monday:	1
Tuesday:	1
Wednesday:	1
Thursday:	1
Friday:	Not reported
Saturday:	Not reported
Contractor ID:	Not reported
Phone:	509-927-7867
Job Site CAS:	Justin Wirth
Project Form Email:	sarah@irsenviro.com
Property Owner Name:	Avista Corp.
Property Owner Agent:	Dave Atherton
Property Owner Company:	IRS Environmental of WA Inc (ABCN00001229)
Property Owner Address:	1411 E. Mission Ave.
Property Owner City:	Spokane
Property Owner State:	WA
Property Owner Zip4:	999220
Property Owner Phone:	509-216-8589
Job Site Room:	Not reported
Facility Age:	51
Facility Size:	9,006 SF
Facility Remodel:	Not reported
Facility Demo:	1
Facility Repair:	Not reported
Facility Maint:	Not reported
Removed:	1
Encapsulated:	Not reported
Quantity Sq Ft:	1360
Fireproofing:	Not reported
Popcorn Ceiling:	Not reported
CAB:	Not reported
Sheet Vinyl:	1
Asbestos Paper:	Not reported
Boiler Insulation:	Not reported
Duct Paper:	Not reported
VAT:	1
Roofing:	Not reported
Sq Ft Other:	1
Sq Ft Other Text:	Mastic
Quantity Lin Ft:	390
Mag Pipe Insulation:	1

K & N ELECTRIC MOTORS INC (Continued) **1004793440**

Air Cell Pipe Insulation:	1
Ducting Insulation:	Not reported
Cement Asbestos Pipe:	Not reported
Mudded Pipe Insulation:	1
Duct Tape:	Not reported
Lin Ft Other1:	Not reported
Lin Ft Other1 Text:	Not reported
Lin Ft Other2:	Not reported
Lin Ft Other2 Text:	Not reported
Indoors:	1
Outdoors:	1
Neg Pres Enclosure:	1
Glove Bag:	1
Mini Enclosure:	1
Critical Barriers:	1
Wrap And Cut:	1
Wet Methods:	1
HEPA Vacuum:	1
MANUALMETHODS :	1
Other CM1:	Not reported
Other CM1 Text:	Not reported
Other CM2:	Not reported
Other CM2 Text:	Not reported
Half Mask APR:	1
Full Face APR:	Not reported
PAPR:	Not reported
Type C Continuous:	Not reported
Type C Pressure:	Not reported
Other Resp Pro:	Not reported
Other Resp Pro Text:	Not reported
Comments:	Amendment to 142211##1229IRSEn385814- Changed start time to 6:00am and end time to 4:00pm. Amendment to 142647##1229IRSEn360784- Placed on hold. Amendment to 143149##1229IRSEn039619- Extended to 8/31/17.
Date Time Submitted:	2017-05-18 08:13:00
Submitter IP Address:	96.85.204.221
Region:	6
UBI:	601820491
Notice type:	Initial
Project Type:	Air cell Pipe Insulation, Mag/mudded pipe Insulation, Other Square Footage, Sheet Vinyl, Vinyl Asbestos Tile
Supervisor:	Justin Wirth ()
Supervisor Phone:	Not reported
Certificate Status:	ACTIVE

G31 **ALK ABELLO SOURCE MATERIALS INC** **WA ALLSITES** **1005445475**
SSW **314 E PACIFIC AVE** **RCRA NonGen / NLR** **WAH000017475**
1/8-1/4 **SPOKANE, WA 99202** **WA MANIFEST**
0.145 mi.
767 ft. **Site 2 of 2 in cluster G**

Relative:
Higher

Actual:
1953 ft.

ALLSITES:

Name:	ALK ABELLO SOURCE MATERIALS INC
Facility Id:	91431779
Interaction:	103612
Interaction 1:	I
Interaction 2:	HWP
Ecology Program:	HAZWASTE

ALK ABELLO SOURCE MATERIALS INC (Continued) **1005445475**

Program Data:	HWPPRT
Facility Alt.:	ALK Abello Source Materials Inc
Program ID:	WAH000017475
Date Interaction:	2009-05-20 00:00:00
Date Interaction 3:	Hazardous Waste Planner
Latitude:	47.655579633999999
Longitude:	-117.4069198

Interaction:	71538
Interaction 1:	I
Interaction 2:	HWG
Ecology Program:	HAZWASTE
Program Data:	TURBOWASTE
Facility Alt.:	ALK ABELLO SOURCE MATERIALS INC
Program ID:	WAH000017475
Date Interaction:	2002-02-28 00:00:00
Date Interaction 3:	Hazardous Waste Generator
Latitude:	47.655579633999999
Longitude:	-117.4069198

RCRA NonGen / NLR:

Date Form Received by Agency:	2009-12-30 00:00:00.0
Handler Name:	ALK ABELLO SOURCE MATERIALS INC
Handler Address:	314 E PACIFIC AVE
Handler City,State,Zip:	SPOKANE, WA 99202
EPA ID:	WAH000017475
Contact Name:	MICHAEL SAWATZKY
Contact Address:	448 S. LOCHSA ST.
Contact City,State,Zip:	POST FALLS, ID 83854
Contact Telephone:	208-777-3364
Contact Fax:	Not reported
Contact Email:	MSAWATZKY@ALLERGY-ANTIGEN.COM
Contact Title:	EH&S MGR
EPA Region:	10
Land Type:	Private
Federal Waste Generator Description:	Not a generator, verified
Non-Notifier:	Not reported
Biennial Report Cycle:	Not reported
Accessibility:	Not reported
Active Site Indicator:	Not reported
State District Owner:	WA
State District:	ERO
Mailing Address:	448 S. LOCHSA ST
Mailing City,State,Zip:	POST FALLS, ID 83854
Owner Name:	ALK ABELLO A/S
Owner Type:	Private
Operator Name:	ALK ABELLO SOURCE MATERIALS INC
Operator Type:	Private
Short-Term Generator Activity:	No
Importer Activity:	No
Mixed Waste Generator:	No
Transporter Activity:	No
Transfer Facility Activity:	No
Recycler Activity with Storage:	No
Small Quantity On-Site Burner Exemption:	No

ALK ABELLO SOURCE MATERIALS INC (Continued) **1005445475**

Smelting Melting and Refining Furnace Exemption:	No
Underground Injection Control:	No
Off-Site Waste Receipt:	No
Universal Waste Indicator:	No
Universal Waste Destination Facility:	No
Federal Universal Waste:	No
Active Site Fed-Reg Treatment Storage and Disposal Facility:	Not reported
Active Site Converter Treatment storage and Disposal Facility:	Not reported
Active Site State-Reg Treatment Storage and Disposal Facility:	Not reported
Active Site State-Reg Handler:	---
Federal Facility Indicator:	Not reported
Hazardous Secondary Material Indicator:	NN
Sub-Part K Indicator:	Not reported
Commercial TSD Indicator:	No
Treatment Storage and Disposal Type:	Not reported
2018 GPRA Permit Baseline:	Not on the Baseline
2018 GPRA Renewals Baseline:	Not on the Baseline
Permit Renewals Workload Universe:	Not reported
Permit Workload Universe:	Not reported
Permit Progress Universe:	Not reported
Post-Closure Workload Universe:	Not reported
Closure Workload Universe:	Not reported
202 GPRA Corrective Action Baseline:	No
Corrective Action Workload Universe:	No
Subject to Corrective Action Universe:	No
Non-TSDFs Where RCRA CA has Been Imposed Universe:	No
TSDFs Potentially Subject to CA Under 3004 (u)/(v) Universe:	No
TSDFs Only Subject to CA under Discretionary Auth Universe:	No
Corrective Action Priority Ranking:	No NCAPS ranking
Environmental Control Indicator:	No
Institutional Control Indicator:	No
Human Exposure Controls Indicator:	N/A
Groundwater Controls Indicator:	N/A
Operating TSDF Universe:	Not reported
Full Enforcement Universe:	Not reported
Significant Non-Complier Universe:	No
Unaddressed Significant Non-Complier Universe:	No
Addressed Significant Non-Complier Universe:	No
Significant Non-Complier With a Compliance Schedule Universe:	No
Financial Assurance Required:	Not reported
Handler Date of Last Change:	2019-02-25 13:12:23.0
Recognized Trader-Importer:	No
Recognized Trader-Exporter:	No
Importer of Spent Lead Acid Batteries:	No
Exporter of Spent Lead Acid Batteries:	No
Recycler Activity Without Storage:	No
Manifest Broker:	No
Sub-Part P Indicator:	Not reported

Biennial: List of Years
Year: 2009

Click Here for Biennial Reporting System Data:
Year: 2007

Click Here for Biennial Reporting System Data:
Year: 2005

ALK ABELLO SOURCE MATERIALS INC (Continued) **1005445475**

Click Here for Biennial Reporting System Data:
Year: 2003

Click Here for Biennial Reporting System Data:

Hazardous Waste Summary:
Waste Code: D001
Waste Description: IGNITABLE WASTE

Waste Code: D003
Waste Description: REACTIVE WASTE

Handler - Owner Operator:
Owner/Operator Indicator: Owner
Owner/Operator Name: ALK ABELLO A/S
Legal Status: Private
Date Became Current: 2008-01-01 00:00:00.
Date Ended Current: Not reported
Owner/Operator Address: BOGE ALLE 6-8
Owner/Operator City,State,Zip: HORSHOLM DK 2970
Owner/Operator Telephone: 45-4574-7576
Owner/Operator Telephone Ext: Not reported
Owner/Operator Fax: Not reported
Owner/Operator Email: Not reported

Owner/Operator Indicator: Owner
Owner/Operator Name: ALK ABELLO A/S A
Legal Status: Private
Date Became Current: 2008-01-01 00:00:00.
Date Ended Current: Not reported
Owner/Operator Address: BOGE ALLE 6-8
Owner/Operator City,State,Zip: HORSHOLM
Owner/Operator Telephone: 454-574-7576
Owner/Operator Telephone Ext: Not reported
Owner/Operator Fax: Not reported
Owner/Operator Email: Not reported

Owner/Operator Indicator: Owner
Owner/Operator Name: ALK ABELLO A/S
Legal Status: Private
Date Became Current: 2008-01-01 00:00:00.
Date Ended Current: Not reported
Owner/Operator Address: BOGE ALLE 6-8
Owner/Operator City,State,Zip: HORSHOLM DK 29
Owner/Operator Telephone: (454)574-7576
Owner/Operator Telephone Ext: Not reported
Owner/Operator Fax: Not reported
Owner/Operator Email: Not reported

Owner/Operator Indicator: Owner
Owner/Operator Name: LUMPKINS & LUMPKINS
Legal Status: Private
Date Became Current: Not reported
Date Ended Current: Not reported
Owner/Operator Address: 335 PINE BREEZE RD.

ALK ABELLO SOURCE MATERIALS INC (Continued) **1005445475**

Owner/Operator City,State,Zip:	ANGWIN,, CA 94508
Owner/Operator Telephone:	707-965-3823
Owner/Operator Telephone Ext:	Not reported
Owner/Operator Fax:	Not reported
Owner/Operator Email:	Not reported

Owner/Operator Indicator:	Owner
Owner/Operator Name:	VESPA LABORATORIES
Legal Status:	Private
Date Became Current:	1999-11-12 00:00:00.
Date Ended Current:	Not reported
Owner/Operator Address:	R.D #1, BOX 29
Owner/Operator City,State,Zip:	SPRING MILLS, PA 16875
Owner/Operator Telephone:	814-422-8165
Owner/Operator Telephone Ext:	Not reported
Owner/Operator Fax:	Not reported
Owner/Operator Email:	Not reported

Owner/Operator Indicator:	Owner
Owner/Operator Name:	LUMPKINS LUMPKINS
Legal Status:	Private
Date Became Current:	2003-12-31 00:00:00.
Date Ended Current:	Not reported
Owner/Operator Address:	335 PINE BREEZE RD.
Owner/Operator City,State,Zip:	ANGWIN,, CA 94508
Owner/Operator Telephone:	707-965-3823
Owner/Operator Telephone Ext:	Not reported
Owner/Operator Fax:	Not reported
Owner/Operator Email:	Not reported

Owner/Operator Indicator:	Owner
Owner/Operator Name:	LUMPKINS LUMPKINS
Legal Status:	Private
Date Became Current:	2004-12-16 00:00:00.
Date Ended Current:	Not reported
Owner/Operator Address:	335 PINE BREEZE RD.
Owner/Operator City,State,Zip:	ANGWIN,, CA 94508
Owner/Operator Telephone:	707-965-3823
Owner/Operator Telephone Ext:	Not reported
Owner/Operator Fax:	Not reported
Owner/Operator Email:	Not reported

Owner/Operator Indicator:	Owner
Owner/Operator Name:	VESPA LABORATORIES
Legal Status:	Private
Date Became Current:	1999-11-12 00:00:00.
Date Ended Current:	Not reported
Owner/Operator Address:	R.D #1, BOX 29
Owner/Operator City,State,Zip:	SPRING MILLS, PA 16875
Owner/Operator Telephone:	814-422-8165
Owner/Operator Telephone Ext:	Not reported
Owner/Operator Fax:	Not reported
Owner/Operator Email:	Not reported

Owner/Operator Indicator:	Owner
Owner/Operator Name:	ALK ABELLO A/S
Legal Status:	Private

ALK ABELLO SOURCE MATERIALS INC (Continued) **1005445475**

Date Became Current:	2008-01-01 00:00:00.
Date Ended Current:	Not reported
Owner/Operator Address:	BOGE ALLE 6-8
Owner/Operator City,State,Zip:	HORSHOLM DK 29
Owner/Operator Telephone:	(454)574-7576
Owner/Operator Telephone Ext:	Not reported
Owner/Operator Fax:	Not reported
Owner/Operator Email:	Not reported

Owner/Operator Indicator:	Owner
Owner/Operator Name:	VESPA LABORATORIES
Legal Status:	Private
Date Became Current:	1999-11-12 00:00:00.
Date Ended Current:	Not reported
Owner/Operator Address:	R.D #1, BOX 29
Owner/Operator City,State,Zip:	SPRING MILLS, PA 16875-9703
Owner/Operator Telephone:	Not reported
Owner/Operator Telephone Ext:	Not reported
Owner/Operator Fax:	Not reported
Owner/Operator Email:	Not reported

Owner/Operator Indicator:	Owner
Owner/Operator Name:	VESPA LABORATORIES
Legal Status:	Private
Date Became Current:	2002-02-28 00:00:00.
Date Ended Current:	Not reported
Owner/Operator Address:	R.D #1, BOX 29
Owner/Operator City,State,Zip:	SPRING MILLS, PA 16875
Owner/Operator Telephone:	814-422-8165
Owner/Operator Telephone Ext:	Not reported
Owner/Operator Fax:	Not reported
Owner/Operator Email:	Not reported

Owner/Operator Indicator:	Operator
Owner/Operator Name:	BIOPOL LABORATORY INC
Legal Status:	Private
Date Became Current:	1999-11-12 00:00:00.
Date Ended Current:	Not reported
Owner/Operator Address:	327 E PACIFIC AVE
Owner/Operator City,State,Zip:	SPOKANE, WA 99202
Owner/Operator Telephone:	509-456-7794
Owner/Operator Telephone Ext:	Not reported
Owner/Operator Fax:	Not reported
Owner/Operator Email:	Not reported

Owner/Operator Indicator:	Owner
Owner/Operator Name:	VESPA LABORATORIES
Legal Status:	Private
Date Became Current:	1999-11-12 00:00:00.
Date Ended Current:	Not reported
Owner/Operator Address:	R.D #1, BOX 29
Owner/Operator City,State,Zip:	SPRING MILLS, PA 16875
Owner/Operator Telephone:	814-422-8165
Owner/Operator Telephone Ext:	Not reported
Owner/Operator Fax:	Not reported
Owner/Operator Email:	Not reported

ALK ABELLO SOURCE MATERIALS INC (Continued) **1005445475**

Owner/Operator Indicator:	Owner
Owner/Operator Name:	LUMPKINS LUMPKINS
Legal Status:	Private
Date Became Current:	2006-12-31 00:00:00.
Date Ended Current:	Not reported
Owner/Operator Address:	33410 NE OLD PARRETT MOUNTAIN
Owner/Operator City,State,Zip:	NEWBERG, OR 97132
Owner/Operator Telephone:	503-625-8632
Owner/Operator Telephone Ext:	Not reported
Owner/Operator Fax:	Not reported
Owner/Operator Email:	Not reported

Owner/Operator Indicator:	Owner
Owner/Operator Name:	VESPA LABORATORIES
Legal Status:	Private
Date Became Current:	1999-11-12 00:00:00.
Date Ended Current:	Not reported
Owner/Operator Address:	R.D #1, BOX 29
Owner/Operator City,State,Zip:	SPRING MILLS, PA 16875
Owner/Operator Telephone:	814-422-8165
Owner/Operator Telephone Ext:	Not reported
Owner/Operator Fax:	Not reported
Owner/Operator Email:	Not reported

Owner/Operator Indicator:	Owner
Owner/Operator Name:	LUMPKINS & LUMPKINS
Legal Status:	Private
Date Became Current:	Not reported
Date Ended Current:	Not reported
Owner/Operator Address:	335 PINE BREEZE RD.
Owner/Operator City,State,Zip:	ANGWIN,, CA 94508
Owner/Operator Telephone:	707-965-3823
Owner/Operator Telephone Ext:	Not reported
Owner/Operator Fax:	Not reported
Owner/Operator Email:	Not reported

Owner/Operator Indicator:	Operator
Owner/Operator Name:	ALK ABELLO SOURCE MATERIALS INC
Legal Status:	Private
Date Became Current:	2008-01-01 00:00:00.
Date Ended Current:	Not reported
Owner/Operator Address:	448 S. LOCHSA ST.
Owner/Operator City,State,Zip:	POST FALLS, ID 83854
Owner/Operator Telephone:	208-777-3364
Owner/Operator Telephone Ext:	Not reported
Owner/Operator Fax:	Not reported
Owner/Operator Email:	Not reported

Owner/Operator Indicator:	Owner
Owner/Operator Name:	LUMPKINS LUMPKINS
Legal Status:	Private
Date Became Current:	2002-12-31 00:00:00.
Date Ended Current:	Not reported
Owner/Operator Address:	335 PINE BREEZE RD.
Owner/Operator City,State,Zip:	ANGWIN, CA 94508
Owner/Operator Telephone:	707-965-3823
Owner/Operator Telephone Ext:	Not reported

ALK ABELLO SOURCE MATERIALS INC (Continued) **1005445475**

Owner/Operator Fax:	Not reported
Owner/Operator Email:	Not reported
Owner/Operator Indicator:	Operator
Owner/Operator Name:	GURALNICK, MILES W
Legal Status:	Private
Date Became Current:	Not reported
Date Ended Current:	Not reported
Owner/Operator Address:	1095 UPPER GEORGES VALLEY ROAD
Owner/Operator City,State,Zip:	SPRING MILLS, PA 16875
Owner/Operator Telephone:	814-422-8165
Owner/Operator Telephone Ext:	Not reported
Owner/Operator Fax:	Not reported
Owner/Operator Email:	Not reported
Owner/Operator Indicator:	Owner
Owner/Operator Name:	VESPA LABORATORIES
Legal Status:	Private
Date Became Current:	1999-11-12 00:00:00.
Date Ended Current:	Not reported
Owner/Operator Address:	R.D #1, BOX 29
Owner/Operator City,State,Zip:	SPRING MILLS, PA 16875
Owner/Operator Telephone:	814-422-8165
Owner/Operator Telephone Ext:	Not reported
Owner/Operator Fax:	Not reported
Owner/Operator Email:	Not reported
Owner/Operator Indicator:	Operator
Owner/Operator Name:	ALK ABELLO SOURCE MATERIALS INC
Legal Status:	Private
Date Became Current:	2008-01-01 00:00:00.
Date Ended Current:	Not reported
Owner/Operator Address:	327 E PACIFIC AVE
Owner/Operator City,State,Zip:	SPOKANE, WA 99202
Owner/Operator Telephone:	509-456-7794
Owner/Operator Telephone Ext:	Not reported
Owner/Operator Fax:	Not reported
Owner/Operator Email:	Not reported
Owner/Operator Indicator:	Operator
Owner/Operator Name:	ALK ABELLO SOURCE MATERIALS INC
Legal Status:	Private
Date Became Current:	2008-01-01 00:00:00.
Date Ended Current:	Not reported
Owner/Operator Address:	448 S. LOCHSA ST.
Owner/Operator City,State,Zip:	POST FALLS, ID 83854
Owner/Operator Telephone:	208-777-3364
Owner/Operator Telephone Ext:	Not reported
Owner/Operator Fax:	Not reported
Owner/Operator Email:	Not reported
Owner/Operator Indicator:	Operator
Owner/Operator Name:	BIOPOL LABORATORY INC
Legal Status:	Private
Date Became Current:	1999-11-12 00:00:00.
Date Ended Current:	Not reported
Owner/Operator Address:	327 E PACIFIC AVE

ALK ABELLO SOURCE MATERIALS INC (Continued) **1005445475**

Owner/Operator City,State,Zip:	SPOKANE, WA 99202
Owner/Operator Telephone:	Not reported
Owner/Operator Telephone Ext:	Not reported
Owner/Operator Fax:	Not reported
Owner/Operator Email:	Not reported
Owner/Operator Indicator:	Operator
Owner/Operator Name:	BIOPOL LABORATORY INC
Legal Status:	Private
Date Became Current:	1999-11-12 00:00:00.
Date Ended Current:	Not reported
Owner/Operator Address:	327 E PACIFIC AVE
Owner/Operator City,State,Zip:	SPOKANE, WA 99202
Owner/Operator Telephone:	Not reported
Owner/Operator Telephone Ext:	Not reported
Owner/Operator Fax:	Not reported
Owner/Operator Email:	Not reported
Owner/Operator Indicator:	Operator
Owner/Operator Name:	VESPA LABORATORIES
Legal Status:	Private
Date Became Current:	Not reported
Date Ended Current:	Not reported
Owner/Operator Address:	R.D #1, BOX 29
Owner/Operator City,State,Zip:	SPRING MILLS, PA 16875-9703
Owner/Operator Telephone:	814-422-8165
Owner/Operator Telephone Ext:	Not reported
Owner/Operator Fax:	Not reported
Owner/Operator Email:	Not reported
Owner/Operator Indicator:	Operator
Owner/Operator Name:	BIOPOL LABORATORY INC
Legal Status:	Private
Date Became Current:	1999-11-12 00:00:00.
Date Ended Current:	Not reported
Owner/Operator Address:	327 E PACIFIC AVE
Owner/Operator City,State,Zip:	SPOKANE, WA 99202
Owner/Operator Telephone:	509-456-7794
Owner/Operator Telephone Ext:	Not reported
Owner/Operator Fax:	Not reported
Owner/Operator Email:	Not reported
Owner/Operator Indicator:	Owner
Owner/Operator Name:	LUMPKINS LUMPKINS
Legal Status:	Private
Date Became Current:	2004-12-31 00:00:00.
Date Ended Current:	Not reported
Owner/Operator Address:	335 PINE BREEZE RD.
Owner/Operator City,State,Zip:	ANGWIN,, CA 94508
Owner/Operator Telephone:	707-965-3823
Owner/Operator Telephone Ext:	Not reported
Owner/Operator Fax:	Not reported
Owner/Operator Email:	Not reported
Owner/Operator Indicator:	Owner
Owner/Operator Name:	LUMPKINS LUMPKINS
Legal Status:	Private

ALK ABELLO SOURCE MATERIALS INC (Continued) **1005445475**

Date Became Current:	2005-12-31 00:00:00.
Date Ended Current:	Not reported
Owner/Operator Address:	33410 NE OLD PARRETT MOUNTAIN
Owner/Operator City,State,Zip:	NEWBERG, OR 97132
Owner/Operator Telephone:	503-625-8632
Owner/Operator Telephone Ext:	Not reported
Owner/Operator Fax:	Not reported
Owner/Operator Email:	Not reported

Owner/Operator Indicator:	Operator
Owner/Operator Name:	BIOPOL LABORATORY INC
Legal Status:	Private
Date Became Current:	1999-11-12 00:00:00.
Date Ended Current:	Not reported
Owner/Operator Address:	327 E PACIFIC AVE
Owner/Operator City,State,Zip:	SPOKANE, WA 99202
Owner/Operator Telephone:	509-456-7794
Owner/Operator Telephone Ext:	Not reported
Owner/Operator Fax:	Not reported
Owner/Operator Email:	Not reported

Owner/Operator Indicator:	Owner
Owner/Operator Name:	LUMPKINS LUMPKINS
Legal Status:	Private
Date Became Current:	2007-12-31 00:00:00.
Date Ended Current:	Not reported
Owner/Operator Address:	33410 NE OLD PARRETT MOUNTAIN
Owner/Operator City,State,Zip:	NEWBERG, OR 97132
Owner/Operator Telephone:	503-625-8632
Owner/Operator Telephone Ext:	Not reported
Owner/Operator Fax:	Not reported
Owner/Operator Email:	Not reported

Owner/Operator Indicator:	Operator
Owner/Operator Name:	BIOPOL LABORATORY INC
Legal Status:	Private
Date Became Current:	1999-11-12 00:00:00.
Date Ended Current:	Not reported
Owner/Operator Address:	327 E PACIFIC AVE
Owner/Operator City,State,Zip:	SPOKANE, WA 99202
Owner/Operator Telephone:	509-456-7794
Owner/Operator Telephone Ext:	Not reported
Owner/Operator Fax:	Not reported
Owner/Operator Email:	Not reported

Owner/Operator Indicator:	Owner
Owner/Operator Name:	VESPA LABORATORIES
Legal Status:	Private
Date Became Current:	1999-11-12 00:00:00.
Date Ended Current:	Not reported
Owner/Operator Address:	R.D #1, BOX 29
Owner/Operator City,State,Zip:	SPRING MILLS, PA 16875-9703
Owner/Operator Telephone:	Not reported
Owner/Operator Telephone Ext:	Not reported
Owner/Operator Fax:	Not reported
Owner/Operator Email:	Not reported

ALK ABELLO SOURCE MATERIALS INC (Continued) **1005445475**

Owner/Operator Indicator:	Owner
Owner/Operator Name:	ALK ABELLO A/S
Legal Status:	Private
Date Became Current:	2008-01-01 00:00:00.
Date Ended Current:	Not reported
Owner/Operator Address:	BOGE ALLE 6-8
Owner/Operator City,State,Zip:	HORSHOLM DK 29
Owner/Operator Telephone:	(454)574-7576
Owner/Operator Telephone Ext:	Not reported
Owner/Operator Fax:	Not reported
Owner/Operator Email:	Not reported

Owner/Operator Indicator:	Operator
Owner/Operator Name:	ALK ABELLO SOURCE MATERIALS INC
Legal Status:	Private
Date Became Current:	2008-01-01 00:00:00.
Date Ended Current:	Not reported
Owner/Operator Address:	327 E PACIFIC AVE
Owner/Operator City,State,Zip:	SPOKANE, WA 99202
Owner/Operator Telephone:	509-456-7794
Owner/Operator Telephone Ext:	Not reported
Owner/Operator Fax:	Not reported
Owner/Operator Email:	Not reported

Owner/Operator Indicator:	Operator
Owner/Operator Name:	ALK ABELLO SOURCE MATERIALS INC
Legal Status:	Private
Date Became Current:	2008-01-01 00:00:00.
Date Ended Current:	Not reported
Owner/Operator Address:	448 S. LOCHSA ST.
Owner/Operator City,State,Zip:	POST FALLS, ID 83854
Owner/Operator Telephone:	208-777-3364
Owner/Operator Telephone Ext:	Not reported
Owner/Operator Fax:	Not reported
Owner/Operator Email:	Not reported

Owner/Operator Indicator:	Operator
Owner/Operator Name:	BIOPOL LABORATORY INC
Legal Status:	Private
Date Became Current:	1999-11-12 00:00:00.
Date Ended Current:	Not reported
Owner/Operator Address:	327 E PACIFIC AVE
Owner/Operator City,State,Zip:	SPOKANE, WA 99202
Owner/Operator Telephone:	509-456-7794
Owner/Operator Telephone Ext:	Not reported
Owner/Operator Fax:	Not reported
Owner/Operator Email:	Not reported

Owner/Operator Indicator:	Operator
Owner/Operator Name:	BIOPOL LABORATORY INC
Legal Status:	Private
Date Became Current:	1999-11-12 00:00:00.
Date Ended Current:	Not reported
Owner/Operator Address:	327 E PACIFIC AVE
Owner/Operator City,State,Zip:	SPOKANE, WA 99202
Owner/Operator Telephone:	509-456-7794
Owner/Operator Telephone Ext:	Not reported

ALK ABELLO SOURCE MATERIALS INC (Continued) **1005445475**

Owner/Operator Fax:	Not reported
Owner/Operator Email:	Not reported
Owner/Operator Indicator:	Owner
Owner/Operator Name:	ALK ABELLO A/S
Legal Status:	Private
Date Became Current:	2008-01-01 00:00:00.
Date Ended Current:	Not reported
Owner/Operator Address:	BOGE ALLE 6-8
Owner/Operator City,State,Zip:	HORSHOLM DK 29
Owner/Operator Telephone:	(454)574-7576
Owner/Operator Telephone Ext:	Not reported
Owner/Operator Fax:	Not reported
Owner/Operator Email:	Not reported
Owner/Operator Indicator:	Owner
Owner/Operator Name:	LUMPKINS LUMPKINS
Legal Status:	Private
Date Became Current:	2009-12-29 00:00:00.
Date Ended Current:	Not reported
Owner/Operator Address:	33410 NE OLD PARRETT MOUNTAIN
Owner/Operator City,State,Zip:	NEWBERG, OR 97132
Owner/Operator Telephone:	503-625-8632
Owner/Operator Telephone Ext:	Not reported
Owner/Operator Fax:	Not reported
Owner/Operator Email:	Not reported
Owner/Operator Indicator:	Operator
Owner/Operator Name:	MICHAEL S
Legal Status:	Private
Date Became Current:	2008-01-01 00:00:00.
Date Ended Current:	Not reported
Owner/Operator Address:	448 S. LOCHSA ST.
Owner/Operator City,State,Zip:	POST FALLS, ID 83854
Owner/Operator Telephone:	208-777-3364
Owner/Operator Telephone Ext:	Not reported
Owner/Operator Fax:	Not reported
Owner/Operator Email:	Not reported
Owner/Operator Indicator:	Owner
Owner/Operator Name:	LUMPKINS LUMPKINS
Legal Status:	Private
Date Became Current:	2009-12-29 00:00:00.
Date Ended Current:	Not reported
Owner/Operator Address:	33410 NE OLD PARRETT MOUNTAIN
Owner/Operator City,State,Zip:	NEWBERG, OR 97132
Owner/Operator Telephone:	503-625-8632
Owner/Operator Telephone Ext:	Not reported
Owner/Operator Fax:	Not reported
Owner/Operator Email:	Not reported
Owner/Operator Indicator:	Operator
Owner/Operator Name:	VESPA LABORATORIES
Legal Status:	Private
Date Became Current:	Not reported
Date Ended Current:	Not reported
Owner/Operator Address:	R.D #1, BOX 29

ALK ABELLO SOURCE MATERIALS INC (Continued) **1005445475**

Owner/Operator City,State,Zip:	SPRING MILLS, PA 16875-9703
Owner/Operator Telephone:	814-422-8165
Owner/Operator Telephone Ext:	Not reported
Owner/Operator Fax:	Not reported
Owner/Operator Email:	Not reported
Owner/Operator Indicator:	Owner
Owner/Operator Name:	VESPA LABORATORIES
Legal Status:	Private
Date Became Current:	1999-11-12 00:00:00.
Date Ended Current:	Not reported
Owner/Operator Address:	R.D #1, BOX 29
Owner/Operator City,State,Zip:	SPRING MILLS, PA 16875
Owner/Operator Telephone:	814-422-8165
Owner/Operator Telephone Ext:	Not reported
Owner/Operator Fax:	Not reported
Owner/Operator Email:	Not reported
Owner/Operator Indicator:	Owner
Owner/Operator Name:	LUMPKINS LUMPKINS
Legal Status:	Private
Date Became Current:	2008-01-01 00:00:00.
Date Ended Current:	Not reported
Owner/Operator Address:	33410 NE OLD PARRETT MOUNTAIN
Owner/Operator City,State,Zip:	NEWBERG, OR 97132
Owner/Operator Telephone:	503-625-8632
Owner/Operator Telephone Ext:	Not reported
Owner/Operator Fax:	Not reported
Owner/Operator Email:	Not reported
Owner/Operator Indicator:	Owner
Owner/Operator Name:	LUMPKINS LUMPKINS
Legal Status:	Private
Date Became Current:	2008-12-31 00:00:00.
Date Ended Current:	Not reported
Owner/Operator Address:	33410 NE OLD PARRETT MOUNTAIN
Owner/Operator City,State,Zip:	NEWBERG, OR 97132
Owner/Operator Telephone:	503-625-8632
Owner/Operator Telephone Ext:	Not reported
Owner/Operator Fax:	Not reported
Owner/Operator Email:	Not reported
Owner/Operator Indicator:	Owner
Owner/Operator Name:	VESPA LABORATORIES
Legal Status:	Private
Date Became Current:	1999-11-12 00:00:00.
Date Ended Current:	Not reported
Owner/Operator Address:	R.D #1, BOX 29
Owner/Operator City,State,Zip:	SPRING MILLS, PA 16875-9703
Owner/Operator Telephone:	Not reported
Owner/Operator Telephone Ext:	Not reported
Owner/Operator Fax:	Not reported
Owner/Operator Email:	Not reported
Owner/Operator Indicator:	Operator
Owner/Operator Name:	BIOPOL LABORATORY INC
Legal Status:	Private

ALK ABELLO SOURCE MATERIALS INC (Continued) **1005445475**

Date Became Current:	1999-11-12 00:00:00.
Date Ended Current:	Not reported
Owner/Operator Address:	327 E PACIFIC AVE
Owner/Operator City,State,Zip:	SPOKANE, WA 99202
Owner/Operator Telephone:	Not reported
Owner/Operator Telephone Ext:	Not reported
Owner/Operator Fax:	Not reported
Owner/Operator Email:	Not reported

Historic Generators:

Receive Date:	2009-12-29 00:00:00.0
Handler Name:	ALK ABELLO SOURCE MATERIALS INC
Federal Waste Generator Description:	Small Quantity Generator
State District Owner:	WA
Large Quantity Handler of Universal Waste:	No
Recognized Trader Importer:	No
Recognized Trader Exporter:	No
Spent Lead Acid Battery Importer:	No
Spent Lead Acid Battery Exporter:	No
Current Record:	No
Non Storage Recycler Activity:	Not reported
Electronic Manifest Broker:	Not reported

Receive Date:	2004-12-16 00:00:00.0
Handler Name:	BIOPOL LABORATORY INC
Federal Waste Generator Description:	Conditionally Exempt Small Quantity Generator
State District Owner:	WA
Large Quantity Handler of Universal Waste:	No
Recognized Trader Importer:	No
Recognized Trader Exporter:	No
Spent Lead Acid Battery Importer:	No
Spent Lead Acid Battery Exporter:	No
Current Record:	No
Non Storage Recycler Activity:	Not reported
Electronic Manifest Broker:	Not reported

Receive Date:	2009-12-29 00:00:00.0
Handler Name:	ALK ABELLO SOURCE MATERIALS INC
Federal Waste Generator Description:	Not a generator, verified
State District Owner:	WA
Large Quantity Handler of Universal Waste:	No
Recognized Trader Importer:	No
Recognized Trader Exporter:	No
Spent Lead Acid Battery Importer:	No
Spent Lead Acid Battery Exporter:	No
Current Record:	No
Non Storage Recycler Activity:	Not reported
Electronic Manifest Broker:	Not reported

Receive Date:	2009-12-30 00:00:00.0
Handler Name:	ALK ABELLO SOURCE MATERIALS INC
Federal Waste Generator Description:	Not a generator, verified
State District Owner:	WA
Large Quantity Handler of Universal Waste:	No
Recognized Trader Importer:	Not reported
Recognized Trader Exporter:	Not reported
Spent Lead Acid Battery Importer:	Not reported

ALK ABELLO SOURCE MATERIALS INC (Continued) **1005445475**

Spent Lead Acid Battery Exporter:	Not reported
Current Record:	Yes
Non Storage Recycler Activity:	Not reported
Electronic Manifest Broker:	Not reported

Receive Date:	2002-02-28 00:00:00.0
Handler Name: BIOPOL LABORATORY INC	
Federal Waste Generator Description:	Not a generator, verified
State District Owner:	WA
Large Quantity Handler of Universal Waste:	No
Recognized Trader Importer:	No
Recognized Trader Exporter:	No
Spent Lead Acid Battery Importer:	No
Spent Lead Acid Battery Exporter:	No
Current Record:	No
Non Storage Recycler Activity:	Not reported
Electronic Manifest Broker:	Not reported

Receive Date:	2003-02-20 00:00:00.0
Handler Name: BIOPOL LABORATORY INC	
Federal Waste Generator Description:	Small Quantity Generator
State District Owner:	WA
Large Quantity Handler of Universal Waste:	No
Recognized Trader Importer:	Not reported
Recognized Trader Exporter:	Not reported
Spent Lead Acid Battery Importer:	Not reported
Spent Lead Acid Battery Exporter:	Not reported
Current Record:	No
Non Storage Recycler Activity:	Not reported
Electronic Manifest Broker:	Not reported

Receive Date:	2004-03-03 00:00:00.0
Handler Name: BIOPOL LABORATORY INC	
Federal Waste Generator Description:	Conditionally Exempt Small Quantity Generator
State District Owner:	WA
Large Quantity Handler of Universal Waste:	No
Recognized Trader Importer:	Not reported
Recognized Trader Exporter:	Not reported
Spent Lead Acid Battery Importer:	Not reported
Spent Lead Acid Battery Exporter:	Not reported
Current Record:	No
Non Storage Recycler Activity:	Not reported
Electronic Manifest Broker:	Not reported

Receive Date:	2004-12-16 00:00:00.0
Handler Name: BIOPOL LABORATORY INC	
Federal Waste Generator Description:	Conditionally Exempt Small Quantity Generator
State District Owner:	WA
Large Quantity Handler of Universal Waste:	No
Recognized Trader Importer:	Not reported
Recognized Trader Exporter:	Not reported
Spent Lead Acid Battery Importer:	Not reported
Spent Lead Acid Battery Exporter:	Not reported
Current Record:	No
Non Storage Recycler Activity:	Not reported
Electronic Manifest Broker:	Not reported

ALK ABELLO SOURCE MATERIALS INC (Continued) **1005445475**

Receive Date: 2005-02-28 00:00:00.0
Handler Name: BIOPOL LABORATORY INC
Federal Waste Generator Description: Conditionally Exempt Small Quantity Generator
State District Owner: WA
Large Quantity Handler of Universal Waste: No
Recognized Trader Importer: Not reported
Recognized Trader Exporter: Not reported
Spent Lead Acid Battery Importer: Not reported
Spent Lead Acid Battery Exporter: Not reported
Current Record: No
Non Storage Recycler Activity: Not reported
Electronic Manifest Broker: Not reported

Receive Date: 2006-02-16 00:00:00.0
Handler Name: BIOPOL LABORATORY INC
Federal Waste Generator Description: Conditionally Exempt Small Quantity Generator
State District Owner: WA
Large Quantity Handler of Universal Waste: No
Recognized Trader Importer: Not reported
Recognized Trader Exporter: Not reported
Spent Lead Acid Battery Importer: Not reported
Spent Lead Acid Battery Exporter: Not reported
Current Record: No
Non Storage Recycler Activity: Not reported
Electronic Manifest Broker: Not reported

Receive Date: 2007-02-05 00:00:00.0
Handler Name: BIOPOL LABORATORY INC
Federal Waste Generator Description: Small Quantity Generator
State District Owner: WA
Large Quantity Handler of Universal Waste: No
Recognized Trader Importer: Not reported
Recognized Trader Exporter: Not reported
Spent Lead Acid Battery Importer: Not reported
Spent Lead Acid Battery Exporter: Not reported
Current Record: No
Non Storage Recycler Activity: Not reported
Electronic Manifest Broker: Not reported

Receive Date: 2008-01-24 00:00:00.0
Handler Name: ALK ABELLO SOURCE MATERIALS INC
Federal Waste Generator Description: Small Quantity Generator
State District Owner: WA
Large Quantity Handler of Universal Waste: No
Recognized Trader Importer: Not reported
Recognized Trader Exporter: Not reported
Spent Lead Acid Battery Importer: Not reported
Spent Lead Acid Battery Exporter: Not reported
Current Record: No
Non Storage Recycler Activity: Not reported
Electronic Manifest Broker: Not reported

Receive Date: 2008-02-01 00:00:00.0
Handler Name: BIOPOL LABORATORY INC
Federal Waste Generator Description: Small Quantity Generator
State District Owner: WA
Large Quantity Handler of Universal Waste: No

ALK ABELLO SOURCE MATERIALS INC (Continued) **1005445475**

Recognized Trader Importer: Not reported
Recognized Trader Exporter: Not reported
Spent Lead Acid Battery Importer: Not reported
Spent Lead Acid Battery Exporter: Not reported
Current Record: No
Non Storage Recycler Activity: Not reported
Electronic Manifest Broker: Not reported

Receive Date: 2009-01-22 00:00:00.0
Handler Name: ALK ABELLO SOURCE MATERIALS INC
Federal Waste Generator Description: Small Quantity Generator
State District Owner: WA
Large Quantity Handler of Universal Waste: No
Recognized Trader Importer: Not reported
Recognized Trader Exporter: Not reported
Spent Lead Acid Battery Importer: Not reported
Spent Lead Acid Battery Exporter: Not reported
Current Record: No
Non Storage Recycler Activity: Not reported
Electronic Manifest Broker: Not reported

Receive Date: 2009-12-29 00:00:00.0
Handler Name: ALK ABELLO SOURCE MATERIALS INC
Federal Waste Generator Description: Small Quantity Generator
State District Owner: WA
Large Quantity Handler of Universal Waste: No
Recognized Trader Importer: Not reported
Recognized Trader Exporter: Not reported
Spent Lead Acid Battery Importer: Not reported
Spent Lead Acid Battery Exporter: Not reported
Current Record: No
Non Storage Recycler Activity: Not reported
Electronic Manifest Broker: Not reported

Receive Date: 2003-12-31 00:00:00.0
Handler Name: BIOPOL LABORATORY INC
Federal Waste Generator Description: Not a generator, verified
State District Owner: WA
Large Quantity Handler of Universal Waste: No
Recognized Trader Importer: No
Recognized Trader Exporter: No
Spent Lead Acid Battery Importer: No
Spent Lead Acid Battery Exporter: No
Current Record: No
Non Storage Recycler Activity: Not reported
Electronic Manifest Broker: Not reported

Receive Date: 2005-12-31 00:00:00.0
Handler Name: BIOPOL LABORATORY INC
Federal Waste Generator Description: Not a generator, verified
State District Owner: WA
Large Quantity Handler of Universal Waste: No
Recognized Trader Importer: No
Recognized Trader Exporter: No
Spent Lead Acid Battery Importer: No
Spent Lead Acid Battery Exporter: No
Current Record: No

ALK ABELLO SOURCE MATERIALS INC (Continued) **1005445475**

Non Storage Recycler Activity: Not reported
Electronic Manifest Broker: Not reported

Receive Date: 2007-12-31 00:00:00.0
Handler Name: BIOPOL LABORATORY INC
Federal Waste Generator Description: Small Quantity Generator
State District Owner: WA
Large Quantity Handler of Universal Waste: No
Recognized Trader Importer: No
Recognized Trader Exporter: No
Spent Lead Acid Battery Importer: No
Spent Lead Acid Battery Exporter: No
Current Record: No
Non Storage Recycler Activity: Not reported
Electronic Manifest Broker: Not reported

List of NAICS Codes and Descriptions:
NAICS Code: 325414
NAICS Description: BIOLOGICAL PRODUCT (EXCEPT DIAGNOSTIC) MANUFACTURING

Facility Has Received Notices of Violation:
Found Violation: No
Agency Which Determined Violation: Not reported
Violation Short Description: Not reported
Date Violation was Determined: Not reported
Actual Return to Compliance Date: Not reported
Return to Compliance Qualifier: Not reported
Violation Responsible Agency: Not reported
Scheduled Compliance Date: Not reported
Enforcement Identifier: Not reported
Date of Enforcement Action: Not reported
Enforcement Responsible Agency: Not reported
Enforcement Docket Number: Not reported
Enforcement Attorney: Not reported
Corrective Action Component: Not reported
Appeal Initiated Date: Not reported
Appeal Resolution Date: Not reported
Disposition Status Date: Not reported
Disposition Status: Not reported
Disposition Status Description: Not reported
Consent/Final Order Sequence Number:Not reported
Consent/Final Order Respondent Name: Not reported
Consent/Final Order Lead Agency: Not reported
Enforcement Type: Not reported
Enforcement Responsible Person: Not reported
Enforcement Responsible Sub-Organization: Not reported
SEP Sequence Number: Not reported
SEP Expenditure Amount: Not reported
SEP Scheduled Completion Date: Not reported
SEP Actual Date: Not reported
SEP Defaulted Date: Not reported
SEP Type: Not reported
SEP Type Description: Not reported
Proposed Amount: Not reported
Final Monetary Amount: Not reported
Paid Amount: Not reported

ALK ABELLO SOURCE MATERIALS INC (Continued) **1005445475**

Final Count:	Not reported
Final Amount:	Not reported

Evaluation Action Summary:

Evaluation Date:	2008-11-04 00:00:00.0
Evaluation Responsible Agency:	State
Found Violation:	No
Evaluation Type Description:	COMPLIANCE EVALUATION INSPECTION ON-SITE
Evaluation Responsible Person Identifier:	WAEAC
Evaluation Responsible Sub-Organization:	ER
Actual Return to Compliance Date:	Not reported
Scheduled Compliance Date:	Not reported
Date of Request:	Not reported
Date Response Received:	Not reported
Request Agency:	Not reported
Former Citation:	Not reported

WA MANIFEST:

Name:		ALK ABELLO SOURCE MATERIALS INC
Address:		314 E PACIFIC AVE
City,State,Zip:		SPOKANE, WA 99202
Facility Address 2:		Not reported
Facility ID:		91431779
EPA ID:		WAH000017475
NAICS:		325414
State Waste Code Desc:		Not reported
Federal Waste Code Desc:	D001	
Form Comm:		Not reported
Data Year:		2009
Permit by Rule:		False
Mailing Address 2:		Not reported
Treatment by Generator:		False
Mixed Radioactive Waste:		False
Importer of Hazardous Waste:		False
Immediate Recycler:		False
Treatment/Storage/Disposal/Recycling Facility:		False
Generator of Dangerous Fuel Waste:		False
Generator Marketing to Burner:		False
Other Marketers (i.e., blender, distributor, etc.):		False
Utility Boiler Burner:		False
Industry Boiler Burner:		False
Industrial Furnace:		False
Smelter Defferal:		False
Universal Waste:		Not reported
Off-Specification:		Not reported
LN Address 2:		Not reported
Tax Reg #:		602794791
Business Type:		Mfg Allergen Source Mater
Mail Name:		ALK Abello Source Materials Inc
Mailing Address:		448 S. Lochsa St
Mailing City,State,Zip:		Post Falls, ID 83854
Legal Organization Name:		ALK Abello A/S
Legal Organization Type:		Private
Legal Contact:		Not reported
Legal Address:		Boge Alle 6-8

ALK ABELLO SOURCE MATERIALS INC (Continued) **1005445475**

Legal Address 2:	Not reported
Legal City,State,Zip:	Horsholm DK 2970
Legal Phone Number:	45-4574-7576
Legal Effective Date:	01/01/2008
Land Organization Name:	Lumpkins & Lumpkins
Land Organization Type:	Private
Land Contact:	Not reported
Land Address:	33410 NE Old Parrett Mountain Road
Land City,State,Zip:	Newberg, OR 97132
Land Phone Number:	(503) 625-8632
Operator Organization Name:	ALK Abello Source Materials Inc
Operator Organization Type:	Private
Operator:	Michael Sawatzky
Operator Address:	448 S. Lochsa St.
Operator Address 2:	Not reported
Operator City,State,Zip:	Post Falls, ID 83854
Operator Phone Number:	(208) 777-3364
Operator Effective Date:	01/01/2008
Site Contact:	Michael Sawatzky
Site Contact Address:	448 S. Lochsa St.
Contact City,State,Zip:	Post Falls, ID 83854
Site Contact Phone Number:	(208) 777-3364
Site Contact Email:	msawatzky@allergy-antigen.com
Gen Status Code:	MQG
Monthly Generation:	True
Batch Generation:	False
One Time Generation:	False
Transport Own Waste:	False
Tranports Other Waste:	False
Recycler Onsite:	False
Transfer Facility:	False
Other Exemption:	Not reported
UW Battery Gen:	False
Used Oil Transporter:	False
Used Oil Transfer Facility:	False
Used Oil Processor:	False
Used Oil Refiner:	False
Used Oil Fuel Marketer Directs Shipments:	False
Used Oil Fuel Marketer Meets Specs:	False
Site Contact Address 2:	Not reported
SIC Code:	Not reported
CRK Number:	Not reported
Active:	Not reported
CAS Number:	Not reported
Chemical Name:	Not reported
EHS:	Not reported
EHS CAS Number:	Not reported
EHS Name:	Not reported

Waste Stream Generated:

Waste Managed Off Site:	Y
State Only Waste Code 1:	Not reported
State Only Waste Code 2:	Not reported
Report Managed On Site:	0
KG Managed On Site:	0
Generator Treatment Code:	Not reported
Permit By Rule Code:	Not reported
WCDE Residence Code:	Not reported

ALK ABELLO SOURCE MATERIALS INC (Continued) **1005445475**

WCDH Origin Code:	1
WCDE On Site Code:	Not reported
WCDB Code:	W203
Description:	Waste Ethanol Solution
CORb Sequence Number:	119735
Sequence Number:	2008312
Mixed Radioactive Flag:	False
Designation Code:	D
Reported Quanity:	1397
Quanity Unit:	LB
Kilograms Quanity:	633.67921089928245
Density Number:	0
Density Quanity:	Not reported

Waste Stream Off Site Mgmt:

Waste CORB Sequence Number:	119735
Waste Sequence Number:	2008312
Sequence Number:	492194
Received EPAID:	WAD981769110
Managed Quanity:	1397
Kilogram Quanity:	633.67921089928245
Recycled Percentage:	0
Waste Management System Code:	H061

Waste Stream EPA Code:

CORB Waste Sequence Number:	119735
Waste Sequence Number:	2008312
Sequence Number:	4316347
WCDA Code:	D003

Waste Stream Source Code:

CORB Waste Sequence Number:	119735
Waste Sequence Number:	2008312
Sequence Number:	1
WCDD Code:	G07

Name:	ALK ABELLO SOURCE MATERIALS INC
Address:	314 E PACIFIC AVE
City,State,Zip:	SPOKANE, WA 99202
Facility Address 2:	Not reported
Facility ID:	91431779
EPA ID:	WAH000017475
NAICS:	325414
State Waste Code Desc:	Not reported
Federal Waste Code Desc: D001	
Form Comm:	Not reported
Data Year:	2008
Permit by Rule:	False
Mailing Address 2:	Not reported
Treatment by Generator:	False
Mixed Radioactive Waste:	False
Importer of Hazardous Waste:	False
Immediate Recycler:	False
Treatment/Storage/Disposal/Recycling Facility:	False
Generator of Dangerous Fuel Waste:	False

ALK ABELLO SOURCE MATERIALS INC (Continued) **1005445475**

Generator Marketing to Burner:	False
Other Marketers (i.e., blender, distributor, etc.):	False
Utility Boiler Burner:	False
Industry Boiler Burner:	False
Industrial Furnace:	False
Smelter Defferal:	False
Universal Waste:	Not reported
Off-Specification:	Not reported
LN Address 2:	Not reported
Tax Reg #:	602794791
Business Type:	Mfg Allergen Source Mater
Mail Name:	ALK Abello Source Materials Inc
Mailing Address:	327 E Pacific Ave
Mailing City,State,Zip:	Spokane, WA 99202
Legal Organization Name:	ALK Abello A/S
Legal Organization Type:	Private
Legal Contact:	Not reported
Legal Address:	Boge Alle 6-8
Legal Address 2:	Not reported
Legal City,State,Zip:	Horsholm DK 2970
Legal Phone Number:	45-4574-7576
Legal Effective Date:	01/01/2008
Land Organization Name:	Lumpkins & Lumpkins
Land Organization Type:	Private
Land Contact:	Not reported
Land Address:	33410 NE Old Parrett Mountain Road
Land City,State,Zip:	Newberg, OR 97132
Land Phone Number:	(503) 625-8632
Operator Organization Name:	ALK Abello Source Materials Inc
Operator Organization Type:	Private
Operator:	Not reported
Operator Address:	327 E Pacific Ave
Operator Address 2:	Not reported
Operator City,State,Zip:	Spokane, WA 99202
Operator Phone Number:	(509)456-7794 213
Operator Effective Date:	01/01/2008
Site Contact:	Michael Sawatzky
Site Contact Address:	327 E Pacific Ave
Contact City,State,Zip:	Spokane, WA 99202
Site Contact Phone Number:	(509)456-7794 213
Site Contact Email:	msawatzky@allergy-antigen.com
Gen Status Code:	MQG
Monthly Generation:	True
Batch Generation:	False
One Time Generation:	False
Transport Own Waste:	False
Tranports Other Waste:	False
Recycler Onsite:	False
Transfer Facility:	False
Other Exemption:	Not reported
UW Battery Gen:	False
Used Oil Transporter:	False
Used Oil Transfer Facility:	False
Used Oil Processor:	False
Used Oil Refiner:	False
Used Oil Fuel Marketer Directs Shipments:	False
Used Oil Fuel Marketer Meets Specs:	False

ALK ABELLO SOURCE MATERIALS INC (Continued) **1005445475**

Site Contact Address 2:	Not reported
SIC Code:	Not reported
CRK Number:	Not reported
Active:	Not reported
CAS Number:	Not reported
Chemical Name:	Not reported
EHS:	Not reported
EHS CAS Number:	Not reported
EHS Name:	Not reported
Waste Stream Generated:	
Waste Managed Off Site:	Y
State Only Waste Code 1:	Not reported
State Only Waste Code 2:	Not reported
Report Managed On Site:	0
KG Managed On Site:	0
Generator Treatment Code:	Not reported
Permit By Rule Code:	Not reported
WCDE Residence Code:	Not reported
WCDH Origin Code:	1
WCDE On Site Code:	Not reported
WCDB Code:	W203
Description:	Waste Ethanol Solution
CORb Sequence Number:	114930
Sequence Number:	1896296
Mixed Radioactive Flag:	False
Designation Code:	D
Reported Quanity:	3017.5
Quanity Unit:	LB
Kilograms Quanity:	1368.7380235422941
Density Number:	0
Density Quanity:	Not reported
Waste Stream Off Site Mgmt:	
Waste CORB Sequence Number:	114930
Waste Sequence Number:	1896296
Sequence Number:	451642
Received EPAID:	WAD981769110
Managed Quanity:	3017.5
Kilogram Quanity:	1368.7380235422941
Recycled Percentage:	0
Waste Management System Code:	H061
Waste Stream EPA Code:	
CORB Waste Sequence Number:	114930
Waste Sequence Number:	1896296
Sequence Number:	4000054
WCDA Code:	D001
Waste Stream Source Code:	
CORB Waste Sequence Number:	114930
Waste Sequence Number:	1896296
Sequence Number:	1
WCDD Code:	G07

ALK ABELLO SOURCE MATERIALS INC (Continued) **1005445475**

Name:		BIOPOL LABORATORY INC
Address:		314 E PACIFIC AVE
City,State,Zip:		SPOKANE, WA 99202
Facility Address 2:		Not reported
Facility ID:		91431779
EPA ID:		WAH000017475
NAICS:		325414
State Waste Code Desc:		Not reported
Federal Waste Code Desc:	D001D001	
Form Comm:		Not reported
Data Year:		Not reported
Permit by Rule:		F
Mailing Address 2:		Not reported
Treatment by Generator:		F
Mixed Radioactive Waste:		F
Importer of Hazardous Waste:		F
Immediate Recycler:		F
Treatment/Storage/Disposal/Recycling Facility:		F
Generator of Dangerous Fuel Waste:		F
Generator Marketing to Burner:		F
Other Marketers (i.e., blender, distributor, etc.):		F
Utility Boiler Burner:		F
Industry Boiler Burner:		F
Industrial Furnace:		F
Smelter Defferal:		F
Universal Waste:		Not reported
Off-Specification:		Not reported
LN Address 2:		Not reported
Tax Reg #:		600255783
Business Type:		Mfg of allergens
Mail Name:		Biopol Laboratory Inc
Mailing Address:		327 E Pacific Ave
Mailing City,State,Zip:		SPOKANE, WA 99202
Legal Organization Name:		Vespa Laboratories
Legal Organization Type:		Private
Legal Contact:		Not reported
Legal Address:		R.D #1, Box 29
Legal Address 2:		Not reported
Legal City,State,Zip:		SPRING MILLS, PA 16875-9703
Legal Phone Number:		(814)422-8165
Legal Effective Date:		11/12/1999
Land Organization Name:		Lumpkins & Lumpkins
Land Organization Type:		Private
Land Contact:		Not reported
Land Address:		33410 NE Old Parrett Mountain Road
Land City,State,Zip:		Newberg, OR 97132
Land Phone Number:		(503) 625-8632
Operator Organization Name:		Biopol Laboratory Inc
Operator Organization Type:		Private
Operator:		Not reported
Operator Address:		327 E Pacific Ave
Operator Address 2:		Not reported
Operator City,State,Zip:		SPOKANE, WA 99202
Operator Phone Number:		(509)456-7794
Operator Effective Date:		11/12/1999
Site Contact:		Michael J Sawatzky
Site Contact Address:		327 E Pacific Ave

ALK ABELLO SOURCE MATERIALS INC (Continued) **1005445475**

Contact City,State,Zip:	SPOKANE, WA 99202
Site Contact Phone Number:	(509)456-7794
Site Contact Email:	msawatzky@allergy-antigen.com
Gen Status Code:	MQG
Monthly Generation:	T
Batch Generation:	F
One Time Generation:	F
Transport Own Waste:	F
Tranports Other Waste:	F
Recycler Onsite:	F
Transfer Facility:	F
Other Exemption:	Not reported
UW Battery Gen:	F
Used Oil Transporter:	F
Used Oil Transfer Facility:	F
Used Oil Processor:	F
Used Oil Refiner:	F
Used Oil Fuel Marketer Directs Shipments:	F
Used Oil Fuel Marketer Meets Specs:	F
Site Contact Address 2:	Not reported
SIC Code:	Not reported
CRK Number:	Not reported
Active:	Not reported
CAS Number:	Not reported
Chemical Name:	Not reported
EHS:	Not reported
EHS CAS Number:	Not reported
EHS Name:	Not reported

Name:	BIOPOL LABORATORY INC
Address:	314 E PACIFIC AVE
City,State,Zip:	SPOKANE, WA 99202
Facility Address 2:	Not reported
Facility ID:	91431779
EPA ID:	WAH000017475
NAICS:	325414
State Waste Code Desc:	Not reported
Federal Waste Code Desc:	D001D001
Form Comm:	Not reported
Data Year:	Not reported
Permit by Rule:	FALSE
Mailing Address 2:	Not reported
Treatment by Generator:	FALSE
Mixed Radioactive Waste:	FALSE
Importer of Hazardous Waste:	FALSE
Immediate Recycler:	FALSE
Treatment/Storage/Disposal/Recycling Facility:	FALSE
Generator of Dangerous Fuel Waste:	FALSE
Generator Marketing to Burner:	FALSE
Other Marketers (i.e., blender, distributor, etc.):	FALSE
Utility Boiler Burner:	FALSE
Industry Boiler Burner:	FALSE
Industrial Furnace:	FALSE
Smelter Defferal:	FALSE
Universal Waste:	Not reported
Off-Specification:	Not reported
LN Address 2:	Not reported

ALK ABELLO SOURCE MATERIALS INC (Continued) **1005445475**

Tax Reg #:	600255783
Business Type:	Mfg of allergens
Mail Name:	Biopol Laboratory Inc
Mailing Address:	327 E Pacific Ave
Mailing City,State,Zip:	SPOKANE, WA 99202
Legal Organization Name:	Vespa Laboratories
Legal Organization Type:	Private
Legal Contact:	Not reported
Legal Address:	R.D #1, Box 29
Legal Address 2:	Not reported
Legal City,State,Zip:	SPRING MILLS, PA 16875-9703
Legal Phone Number:	(814)422-8165
Legal Effective Date:	11/12/1999
Land Organization Name:	Lumpkins & Lumpkins
Land Organization Type:	Private
Land Contact:	Not reported
Land Address:	33410 NE Old Parrett Mountain Road
Land City,State,Zip:	Newberg, OR 97132
Land Phone Number:	(503) 625-8632
Operator Organization Name:	Biopol Laboratory Inc
Operator Organization Type:	Private
Operator:	Not reported
Operator Address:	327 E Pacific Ave
Operator Address 2:	Not reported
Operator City,State,Zip:	SPOKANE, WA 99202
Operator Phone Number:	(509)456-7794
Operator Effective Date:	11/12/1999
Site Contact:	Michael J Sawatzky
Site Contact Address:	327 E Pacific Ave
Contact City,State,Zip:	SPOKANE, WA 99202
Site Contact Phone Number:	(509)456-7794
Site Contact Email:	msawatzky@allergy-antigen.com
Gen Status Code:	MQG
Monthly Generation:	TRUE
Batch Generation:	FALSE
One Time Generation:	FALSE
Transport Own Waste:	FALSE
Tranports Other Waste:	FALSE
Recycler Onsite:	FALSE
Transfer Facility:	FALSE
Other Exemption:	Not reported
UW Battery Gen:	FALSE
Used Oil Transporter:	FALSE
Used Oil Transfer Facility:	FALSE
Used Oil Processor:	FALSE
Used Oil Refiner:	FALSE
Used Oil Fuel Marketer Directs Shipments:	FALSE
Used Oil Fuel Marketer Meets Specs:	FALSE
Site Contact Address 2:	Not reported
SIC Code:	Not reported
CRK Number:	Not reported
Active:	Not reported
CAS Number:	Not reported
Chemical Name:	Not reported
EHS:	Not reported
EHS CAS Number:	Not reported
EHS Name:	Not reported

ALK ABELLO SOURCE MATERIALS INC (Continued) **1005445475**

Name:		BIOPOL LABORATORY INC
Address:		314 E PACIFIC AVE
City,State,Zip:		SPOKANE, WA 99202
Facility Address 2:		Not reported
Facility ID:		91431779
EPA ID:		WAH000017475
NAICS:		325414
State Waste Code Desc:		Not reported
Federal Waste Code Desc:	D001D001	
Form Comm:		Not reported
Data Year:		Not reported
Permit by Rule:		No
Mailing Address 2:		Not reported
Treatment by Generator:		No
Mixed Radioactive Waste:		No
Importer of Hazardous Waste:		No
Immediate Recycler:		No
Treatment/Storage/Disposal/Recycling Facility:		No
Generator of Dangerous Fuel Waste:		No
Generator Marketing to Burner:		No
Other Marketers (i.e., blender, distributor, etc.):		No
Utility Boiler Burner:		No
Industry Boiler Burner:		No
Industrial Furnace:		No
Smelter Defferal:		No
Universal Waste:		Not reported
Off-Specification:		Not reported
LN Address 2:		Not reported
Tax Reg #:		600255783
Business Type:		Mfg of allergens
Mail Name:		Biopol Laboratory Inc
Mailing Address:		327 E Pacific Ave
Mailing City,State,Zip:		SPOKANE, WA 99202
Legal Organization Name:		Vespa Laboratories
Legal Organization Type:		Private
Legal Contact:		Not reported
Legal Address:		R.D #1 Box 29
Legal Address 2:		Not reported
Legal City,State,Zip:		SPRING MILLS, PA 16875-9703
Legal Phone Number:		(814)422-8165
Legal Effective Date:		11/12/1999
Land Organization Name:		Lumpkins & Lumpkins
Land Organization Type:		Private
Land Contact:		Not reported
Land Address:		33410 NE Old Parrett Mountain Road
Land City,State,Zip:		Newberg, OR 97132
Land Phone Number:		(503) 625-8632
Operator Organization Name:		Biopol Laboratory Inc
Operator Organization Type:		Private
Operator:		Not reported
Operator Address:		327 E Pacific Ave
Operator Address 2:		Not reported
Operator City,State,Zip:		SPOKANE, WA 99202
Operator Phone Number:		(509)456-7794
Operator Effective Date:		11/12/1999
Site Contact:		Michael J Sawatzky
Site Contact Address:		327 E Pacific Ave

ALK ABELLO SOURCE MATERIALS INC (Continued) **1005445475**

Contact City,State,Zip:	SPOKANE, WA 99202
Site Contact Phone Number:	(509)456-7794
Site Contact Email:	msawatzky@allergy-antigen.com
Gen Status Code:	SQG
Monthly Generation:	No
Batch Generation:	Yes
One Time Generation:	No
Transport Own Waste:	No
Tranports Other Waste:	No
Recycler Onsite:	No
Transfer Facility:	No
Other Exemption:	Not reported
UW Battery Gen:	No
Used Oil Transporter:	No
Used Oil Transfer Facility:	No
Used Oil Processor:	No
Used Oil Refiner:	No
Used Oil Fuel Marketer Directs Shipments:	No
Used Oil Fuel Marketer Meets Specs:	No
Site Contact Address 2:	Not reported
SIC Code:	Not reported
CRK Number:	Not reported
Active:	Not reported
CAS Number:	Not reported
Chemical Name:	Not reported
EHS:	Not reported
EHS CAS Number:	Not reported
EHS Name:	Not reported

H32 **BECKER BUICK GMC INC SERVICE DEPT** **WA ALLSITES** **1000269405**
ESE **614 E SPRAGUE AVE** **RCRA NonGen / NLR** **WAD027497197**
1/8-1/4 **SPOKANE, WA 99202** **FINDS**
0.146 mi. **ECHO**
773 ft. **Site 2 of 6 in cluster H**

Relative:
Higher

Actual:
1955 ft.

ALLSITES:

Name:	BECKER BUICK GMC INC SERVICE DEPT
Facility Id:	4429617

Interaction:	14690
Interaction 1:	I
Interaction 2:	HWG
Ecology Program:	HAZWASTE
Program Data:	TURBOWASTE
Facility Alt.:	Not reported
Program ID:	WAD027497197
Date Interaction:	1986-10-03 00:00:00
Date Interaction 3:	Hazardous Waste Generator
Latitude:	47.657020844000002
Longitude:	-117.40138202200001

Interaction:	14691
Interaction 1:	I
Interaction 2:	HWP
Ecology Program:	HAZWASTE
Program Data:	HWPPRT
Facility Alt.:	Not reported

BECKER BUICK GMC INC SERVICE DEPT (Continued) **1000269405**

Program ID:	WAD027497197
Date Interaction:	1993-01-01 00:00:00
Date Interaction 3:	Hazardous Waste Planner
Latitude:	47.657020844000002
Longitude:	-117.40138202200001

RCRA NonGen / NLR:

Date Form Received by Agency:	2005-01-27 00:00:00.0
Handler Name:	BECKER BUICK GMC INC SERVICE DEPT
Handler Address:	614 E SPRAGUE AVE
Handler City,State,Zip:	SPOKANE, WA 99202
EPA ID:	WAD027497197
Contact Name:	DAVID VANNICE
Contact Address:	636 E SPRAGUE AVE
Contact City,State,Zip:	SPOKANE, WA 99202
Contact Telephone:	509-455-3550
Contact Fax:	Not reported
Contact Email:	SERVIC@BECKERBUICK.COM
Contact Title:	Not reported
EPA Region:	10
Land Type:	Private
Federal Waste Generator Description:	Not a generator, verified
Non-Notifier:	Not reported
Biennial Report Cycle:	Not reported
Accessibility:	Not reported
Active Site Indicator:	Not reported
State District Owner:	WA
State District:	ERO
Mailing Address:	636 E SPRAGUE AVE
Mailing City,State,Zip:	SPOKANE, WA 99202
Owner Name:	BECKER BUICK GMC INC
Owner Type:	Private
Operator Name:	CORNWELL, WAYNE
Operator Type:	Private
Short-Term Generator Activity:	No
Importer Activity:	No
Mixed Waste Generator:	No
Transporter Activity:	No
Transfer Facility Activity:	No
Recycler Activity with Storage:	No
Small Quantity On-Site Burner Exemption:	No
Smelting Melting and Refining Furnace Exemption:	No
Underground Injection Control:	No
Off-Site Waste Receipt:	No
Universal Waste Indicator:	No
Universal Waste Destination Facility:	No
Federal Universal Waste:	No
Active Site Fed-Reg Treatment Storage and Disposal Facility:	Not reported
Active Site Converter Treatment storage and Disposal Facility:	Not reported
Active Site State-Reg Treatment Storage and Disposal Facility:	Not reported
Active Site State-Reg Handler:	---
Federal Facility Indicator:	Not reported
Hazardous Secondary Material Indicator:	NN
Sub-Part K Indicator:	Not reported
Commercial TSD Indicator:	No
Treatment Storage and Disposal Type:	Not reported

BECKER BUICK GMC INC SERVICE DEPT (Continued) **1000269405**

2018 GPRA Permit Baseline:	Not on the Baseline
2018 GPRA Renewals Baseline:	Not on the Baseline
Permit Renewals Workload Universe:	Not reported
Permit Workload Universe:	Not reported
Permit Progress Universe:	Not reported
Post-Closure Workload Universe:	Not reported
Closure Workload Universe:	Not reported
202 GPRA Corrective Action Baseline:	No
Corrective Action Workload Universe:	No
Subject to Corrective Action Universe:	No
Non-TSDFs Where RCRA CA has Been Imposed Universe:	No
TSDFs Potentially Subject to CA Under 3004 (u)/(v) Universe:	No
TSDFs Only Subject to CA under Discretionary Auth Universe:	No
Corrective Action Priority Ranking:	No NCAPS ranking
Environmental Control Indicator:	No
Institutional Control Indicator:	No
Human Exposure Controls Indicator:	N/A
Groundwater Controls Indicator:	N/A
Operating TSDF Universe:	Not reported
Full Enforcement Universe:	Not reported
Significant Non-Complier Universe:	No
Unaddressed Significant Non-Complier Universe:	No
Addressed Significant Non-Complier Universe:	No
Significant Non-Complier With a Compliance Schedule Universe:	No
Financial Assurance Required:	Not reported
Handler Date of Last Change:	2018-05-09 12:33:35.0
Recognized Trader-Importer:	No
Recognized Trader-Exporter:	No
Importer of Spent Lead Acid Batteries:	No
Exporter of Spent Lead Acid Batteries:	No
Recycler Activity Without Storage:	No
Manifest Broker:	No
Sub-Part P Indicator:	Not reported

Biennial: List of Years

Year: 2003

Click Here for Biennial Reporting System Data:

Handler - Owner Operator:

Owner/Operator Indicator:	Owner
Owner/Operator Name:	BECKER BUICK GMC INC
Legal Status:	Private
Date Became Current:	1988-02-29 00:00:00.
Date Ended Current:	Not reported
Owner/Operator Address:	636 E SPRAGUE AVE
Owner/Operator City,State,Zip:	SPOKANE, WA 99202
Owner/Operator Telephone:	509-455-3550
Owner/Operator Telephone Ext:	Not reported
Owner/Operator Fax:	Not reported
Owner/Operator Email:	Not reported

Owner/Operator Indicator:	Operator
Owner/Operator Name:	BECKER BUICK GMC INC SERVICE DEPT
Legal Status:	Private
Date Became Current:	Not reported

BECKER BUICK GMC INC SERVICE DEPT (Continued) **1000269405**

Date Ended Current:	Not reported
Owner/Operator Address:	614 E SPRAGUE AVE
Owner/Operator City,State,Zip:	SPOKANE, WA 99202
Owner/Operator Telephone:	000-000-0000
Owner/Operator Telephone Ext:	Not reported
Owner/Operator Fax:	Not reported
Owner/Operator Email:	Not reported
Owner/Operator Indicator:	Operator
Owner/Operator Name:	WAYNE CORNWELL
Legal Status:	Private
Date Became Current:	1996-09-13 00:00:00.
Date Ended Current:	Not reported
Owner/Operator Address:	636 E SPRAGUE AVE
Owner/Operator City,State,Zip:	SPOKANE, WA 99202-2122
Owner/Operator Telephone:	Not reported
Owner/Operator Telephone Ext:	Not reported
Owner/Operator Fax:	Not reported
Owner/Operator Email:	Not reported
Owner/Operator Indicator:	Owner
Owner/Operator Name:	BECKER BUICK GMC INC
Legal Status:	Private
Date Became Current:	1988-02-29 00:00:00.
Date Ended Current:	Not reported
Owner/Operator Address:	636 E SPRAGUE AVE
Owner/Operator City,State,Zip:	SPOKANE, WA 99202
Owner/Operator Telephone:	509-455-3550
Owner/Operator Telephone Ext:	Not reported
Owner/Operator Fax:	Not reported
Owner/Operator Email:	Not reported
Owner/Operator Indicator:	Owner
Owner/Operator Name:	BECKER BUICK GMC INC
Legal Status:	Private
Date Became Current:	1988-02-29 00:00:00.
Date Ended Current:	Not reported
Owner/Operator Address:	636 E SPRAGUE AVE
Owner/Operator City,State,Zip:	SPOKANE, WA 99202
Owner/Operator Telephone:	509-455-3550
Owner/Operator Telephone Ext:	Not reported
Owner/Operator Fax:	Not reported
Owner/Operator Email:	Not reported
Owner/Operator Indicator:	Owner
Owner/Operator Name:	BECKER BUICK GMC INC SERVICE DEPT
Legal Status:	Private
Date Became Current:	Not reported
Date Ended Current:	Not reported
Owner/Operator Address:	614 E SPRAGUE AVE
Owner/Operator City,State,Zip:	SPOKANE, WA 99202
Owner/Operator Telephone:	000-000-0000
Owner/Operator Telephone Ext:	Not reported
Owner/Operator Fax:	Not reported
Owner/Operator Email:	Not reported
Owner/Operator Indicator:	Owner

BECKER BUICK GMC INC SERVICE DEPT (Continued) **1000269405**

Owner/Operator Name:	BECKER BUICK GMC INC
Legal Status:	Private
Date Became Current:	1988-02-29 00:00:00.
Date Ended Current:	Not reported
Owner/Operator Address:	636 E SPRAGUE AVE
Owner/Operator City,State,Zip:	SPOKANE, WA 99202
Owner/Operator Telephone:	509-455-3550
Owner/Operator Telephone Ext:	Not reported
Owner/Operator Fax:	Not reported
Owner/Operator Email:	Not reported

Owner/Operator Indicator:	Owner
Owner/Operator Name:	BECKER BUICK GMC INC
Legal Status:	Private
Date Became Current:	Not reported
Date Ended Current:	Not reported
Owner/Operator Address:	636 E SPRAGUE AVE
Owner/Operator City,State,Zip:	SPOKANE, WA 99202
Owner/Operator Telephone:	509-455-3550
Owner/Operator Telephone Ext:	Not reported
Owner/Operator Fax:	Not reported
Owner/Operator Email:	Not reported

Owner/Operator Indicator:	Owner
Owner/Operator Name:	BECKER BUICK GMC INC
Legal Status:	Private
Date Became Current:	Not reported
Date Ended Current:	Not reported
Owner/Operator Address:	636 E SPRAGUE AVE
Owner/Operator City,State,Zip:	SPOKANE, WA 99202
Owner/Operator Telephone:	509-455-3550
Owner/Operator Telephone Ext:	Not reported
Owner/Operator Fax:	Not reported
Owner/Operator Email:	Not reported

Owner/Operator Indicator:	Owner
Owner/Operator Name:	BECKER BUICK GMC INC
Legal Status:	Private
Date Became Current:	Not reported
Date Ended Current:	Not reported
Owner/Operator Address:	636 E SPRAGUE AVE
Owner/Operator City,State,Zip:	SPOKANE, WA 99202
Owner/Operator Telephone:	509-455-3550
Owner/Operator Telephone Ext:	Not reported
Owner/Operator Fax:	Not reported
Owner/Operator Email:	Not reported

Owner/Operator Indicator:	Owner
Owner/Operator Name:	BECKER BUICK GMC INC SERVICE DEPT
Legal Status:	Private
Date Became Current:	Not reported
Date Ended Current:	Not reported
Owner/Operator Address:	614 E SPRAGUE AVE
Owner/Operator City,State,Zip:	SPOKANE, WA 99202
Owner/Operator Telephone:	000-000-0000
Owner/Operator Telephone Ext:	Not reported
Owner/Operator Fax:	Not reported

BECKER BUICK GMC INC SERVICE DEPT (Continued) **1000269405**

Owner/Operator Email:	Not reported
Owner/Operator Indicator:	Operator
Owner/Operator Name:	BECKER BUICK GMC INC SERVICE DEPT
Legal Status:	Private
Date Became Current:	Not reported
Date Ended Current:	Not reported
Owner/Operator Address:	614 E SPRAGUE AVE
Owner/Operator City,State,Zip:	SPOKANE, WA 99202
Owner/Operator Telephone:	000-000-0000
Owner/Operator Telephone Ext:	Not reported
Owner/Operator Fax:	Not reported
Owner/Operator Email:	Not reported
Owner/Operator Indicator:	Operator
Owner/Operator Name:	CORNWELL, WAYNE
Legal Status:	Private
Date Became Current:	Not reported
Date Ended Current:	Not reported
Owner/Operator Address:	636 E SPRAGUE AVE
Owner/Operator City,State,Zip:	SPOKANE, WA 99202
Owner/Operator Telephone:	509-455-3550
Owner/Operator Telephone Ext:	Not reported
Owner/Operator Fax:	Not reported
Owner/Operator Email:	Not reported
Owner/Operator Indicator:	Owner
Owner/Operator Name:	BECKER BUICK GMC INC
Legal Status:	Private
Date Became Current:	1988-02-29 00:00:00.
Date Ended Current:	Not reported
Owner/Operator Address:	636 E SPRAGUE AVE
Owner/Operator City,State,Zip:	SPOKANE, WA 99202
Owner/Operator Telephone:	509-455-3550
Owner/Operator Telephone Ext:	Not reported
Owner/Operator Fax:	Not reported
Owner/Operator Email:	Not reported
Owner/Operator Indicator:	Owner
Owner/Operator Name:	BECKER BUICK GMC INC
Legal Status:	Private
Date Became Current:	Not reported
Date Ended Current:	Not reported
Owner/Operator Address:	636 E SPRAGUE AVE
Owner/Operator City,State,Zip:	SPOKANE, WA 99202
Owner/Operator Telephone:	509-455-3550
Owner/Operator Telephone Ext:	Not reported
Owner/Operator Fax:	Not reported
Owner/Operator Email:	Not reported
Owner/Operator Indicator:	Operator
Owner/Operator Name:	CORNWELL, WAYNE
Legal Status:	Private
Date Became Current:	Not reported
Date Ended Current:	Not reported
Owner/Operator Address:	636 E SPRAGUE AVE
Owner/Operator City,State,Zip:	SPOKANE, WA 99202

BECKER BUICK GMC INC SERVICE DEPT (Continued) **1000269405**

Owner/Operator Telephone:	509-455-3550
Owner/Operator Telephone Ext:	Not reported
Owner/Operator Fax:	Not reported
Owner/Operator Email:	Not reported
Owner/Operator Indicator:	Owner
Owner/Operator Name:	BECKER BUICK GMC INC
Legal Status:	Private
Date Became Current:	Not reported
Date Ended Current:	Not reported
Owner/Operator Address:	636 E SPRAGUE AVE
Owner/Operator City,State,Zip:	SPOKANE, WA 99202
Owner/Operator Telephone:	509-455-3550
Owner/Operator Telephone Ext:	Not reported
Owner/Operator Fax:	Not reported
Owner/Operator Email:	Not reported
Owner/Operator Indicator:	Operator
Owner/Operator Name:	BECKER BUICK GMC INC
Legal Status:	Private
Date Became Current:	Not reported
Date Ended Current:	Not reported
Owner/Operator Address:	636 E SPRAGUE AVE
Owner/Operator City,State,Zip:	SPOKANE, WA 99202-2122
Owner/Operator Telephone:	509-455-3550
Owner/Operator Telephone Ext:	Not reported
Owner/Operator Fax:	Not reported
Owner/Operator Email:	Not reported
Owner/Operator Indicator:	Owner
Owner/Operator Name:	BECKER BUICK GMC INC SERVICE DEPT
Legal Status:	Private
Date Became Current:	Not reported
Date Ended Current:	Not reported
Owner/Operator Address:	614 E SPRAGUE AVE
Owner/Operator City,State,Zip:	SPOKANE, WA 99202
Owner/Operator Telephone:	000-000-0000
Owner/Operator Telephone Ext:	Not reported
Owner/Operator Fax:	Not reported
Owner/Operator Email:	Not reported
Owner/Operator Indicator:	Owner
Owner/Operator Name:	BECKER BUICK GMC INC
Legal Status:	Private
Date Became Current:	Not reported
Date Ended Current:	Not reported
Owner/Operator Address:	636 E SPRAGUE AVE
Owner/Operator City,State,Zip:	SPOKANE, WA 99202
Owner/Operator Telephone:	509-455-3550
Owner/Operator Telephone Ext:	Not reported
Owner/Operator Fax:	Not reported
Owner/Operator Email:	Not reported
Owner/Operator Indicator:	Owner
Owner/Operator Name:	BECKER BUICK GMC INC
Legal Status:	Private
Date Became Current:	1988-02-29 00:00:00.

BECKER BUICK GMC INC SERVICE DEPT (Continued) **1000269405**

Date Ended Current:	Not reported
Owner/Operator Address:	636 E SPRAGUE AVE
Owner/Operator City,State,Zip:	SPOKANE, WA 99202
Owner/Operator Telephone:	509-455-3550
Owner/Operator Telephone Ext:	Not reported
Owner/Operator Fax:	Not reported
Owner/Operator Email:	Not reported

Owner/Operator Indicator:	Owner
Owner/Operator Name:	BECKER BUICK GMC INC
Legal Status:	Private
Date Became Current:	1988-02-29 00:00:00.
Date Ended Current:	Not reported
Owner/Operator Address:	636 E SPRAGUE AVE
Owner/Operator City,State,Zip:	SPOKANE, WA 99202
Owner/Operator Telephone:	509-455-3550
Owner/Operator Telephone Ext:	Not reported
Owner/Operator Fax:	Not reported
Owner/Operator Email:	Not reported

Owner/Operator Indicator:	Operator
Owner/Operator Name:	CORNWELL, WAYNE
Legal Status:	Private
Date Became Current:	Not reported
Date Ended Current:	Not reported
Owner/Operator Address:	636 E SPRAGUE AVE
Owner/Operator City,State,Zip:	SPOKANE, WA 99202
Owner/Operator Telephone:	509-455-3550
Owner/Operator Telephone Ext:	Not reported
Owner/Operator Fax:	Not reported
Owner/Operator Email:	Not reported

Owner/Operator Indicator:	Owner
Owner/Operator Name:	BECKER BUICK GMC INC
Legal Status:	Private
Date Became Current:	1988-02-29 00:00:00.
Date Ended Current:	Not reported
Owner/Operator Address:	636 E SPRAGUE AVE
Owner/Operator City,State,Zip:	SPOKANE, WA 99202
Owner/Operator Telephone:	509-455-3550
Owner/Operator Telephone Ext:	Not reported
Owner/Operator Fax:	Not reported
Owner/Operator Email:	Not reported

Owner/Operator Indicator:	Owner
Owner/Operator Name:	BECKER BUICK GMC INC
Legal Status:	Private
Date Became Current:	1988-02-29 00:00:00.
Date Ended Current:	Not reported
Owner/Operator Address:	636 E SPRAGUE AVE
Owner/Operator City,State,Zip:	SPOKANE, WA 99202-2122
Owner/Operator Telephone:	Not reported
Owner/Operator Telephone Ext:	Not reported
Owner/Operator Fax:	Not reported
Owner/Operator Email:	Not reported

Owner/Operator Indicator:	Operator

BECKER BUICK GMC INC SERVICE DEPT (Continued) **1000269405**

Owner/Operator Name:	CORNWELL, WAYNE
Legal Status:	Private
Date Became Current:	Not reported
Date Ended Current:	Not reported
Owner/Operator Address:	636 E SPRAGUE AVE
Owner/Operator City,State,Zip:	SPOKANE, WA 99202
Owner/Operator Telephone:	509-455-3550
Owner/Operator Telephone Ext:	Not reported
Owner/Operator Fax:	Not reported
Owner/Operator Email:	Not reported

Owner/Operator Indicator:	Owner
Owner/Operator Name:	BECKER BUICK GMC INC
Legal Status:	Private
Date Became Current:	Not reported
Date Ended Current:	Not reported
Owner/Operator Address:	636 E SPRAGUE AVE
Owner/Operator City,State,Zip:	SPOKANE, WA 99202
Owner/Operator Telephone:	509-455-3550
Owner/Operator Telephone Ext:	Not reported
Owner/Operator Fax:	Not reported
Owner/Operator Email:	Not reported

Owner/Operator Indicator:	Owner
Owner/Operator Name:	BECKER BUICK GMC INC
Legal Status:	Private
Date Became Current:	Not reported
Date Ended Current:	Not reported
Owner/Operator Address:	636 E SPRAGUE AVE
Owner/Operator City,State,Zip:	SPOKANE, WA 99202-2122
Owner/Operator Telephone:	509-455-3550
Owner/Operator Telephone Ext:	Not reported
Owner/Operator Fax:	Not reported
Owner/Operator Email:	Not reported

Owner/Operator Indicator:	Owner
Owner/Operator Name:	BECKER BUICK GMC INC
Legal Status:	Private
Date Became Current:	1988-02-29 00:00:00.
Date Ended Current:	Not reported
Owner/Operator Address:	636 E SPRAGUE AVE
Owner/Operator City,State,Zip:	SPOKANE, WA 99202
Owner/Operator Telephone:	509-455-3550
Owner/Operator Telephone Ext:	Not reported
Owner/Operator Fax:	Not reported
Owner/Operator Email:	Not reported

Owner/Operator Indicator:	Owner
Owner/Operator Name:	BECKER BUICK GMC INC
Legal Status:	Private
Date Became Current:	Not reported
Date Ended Current:	Not reported
Owner/Operator Address:	636 E SPRAGUE AVE
Owner/Operator City,State,Zip:	SPOKANE, WA 99202
Owner/Operator Telephone:	509-455-3550
Owner/Operator Telephone Ext:	Not reported
Owner/Operator Fax:	Not reported

BECKER BUICK GMC INC SERVICE DEPT (Continued) **1000269405**

Owner/Operator Email:	Not reported
Owner/Operator Indicator:	Owner
Owner/Operator Name:	BECKER BUICK GMC INC
Legal Status:	Private
Date Became Current:	Not reported
Date Ended Current:	Not reported
Owner/Operator Address:	636 E SPRAGUE AVE
Owner/Operator City,State,Zip:	SPOKANE, WA 99202
Owner/Operator Telephone:	509-455-3550
Owner/Operator Telephone Ext:	Not reported
Owner/Operator Fax:	Not reported
Owner/Operator Email:	Not reported
Owner/Operator Indicator:	Owner
Owner/Operator Name:	BECKER BUICK GMC INC
Legal Status:	Private
Date Became Current:	1988-02-29 00:00:00.
Date Ended Current:	Not reported
Owner/Operator Address:	636 E SPRAGUE AVE
Owner/Operator City,State,Zip:	SPOKANE, WA 99202
Owner/Operator Telephone:	509-455-3550
Owner/Operator Telephone Ext:	Not reported
Owner/Operator Fax:	Not reported
Owner/Operator Email:	Not reported
Owner/Operator Indicator:	Operator
Owner/Operator Name:	CORNWELL, WAYNE
Legal Status:	Private
Date Became Current:	Not reported
Date Ended Current:	Not reported
Owner/Operator Address:	636 E SPRAGUE AVE
Owner/Operator City,State,Zip:	SPOKANE, WA 99202
Owner/Operator Telephone:	509-455-3550
Owner/Operator Telephone Ext:	Not reported
Owner/Operator Fax:	Not reported
Owner/Operator Email:	Not reported
Owner/Operator Indicator:	Operator
Owner/Operator Name:	CORNWELL, WAYNE
Legal Status:	Private
Date Became Current:	Not reported
Date Ended Current:	Not reported
Owner/Operator Address:	636 E SPRAGUE AVE
Owner/Operator City,State,Zip:	SPOKANE, WA 99202
Owner/Operator Telephone:	509-455-3550
Owner/Operator Telephone Ext:	Not reported
Owner/Operator Fax:	Not reported
Owner/Operator Email:	Not reported
Owner/Operator Indicator:	Owner
Owner/Operator Name:	GORDON K
Legal Status:	Private
Date Became Current:	1988-02-29 00:00:00.
Date Ended Current:	Not reported
Owner/Operator Address:	636 E SPRAGUE AVE
Owner/Operator City,State,Zip:	SPOKANE, WA 99202-2122

BECKER BUICK GMC INC SERVICE DEPT (Continued) **1000269405**

Owner/Operator Telephone:	509-455-3550
Owner/Operator Telephone Ext:	Not reported
Owner/Operator Fax:	Not reported
Owner/Operator Email:	Not reported

Owner/Operator Indicator:	Operator
Owner/Operator Name:	CORNWELL, WAYNE
Legal Status:	Private
Date Became Current:	Not reported
Date Ended Current:	Not reported
Owner/Operator Address:	636 E SPRAGUE AVE
Owner/Operator City,State,Zip:	SPOKANE, WA 99202
Owner/Operator Telephone:	509-455-3550
Owner/Operator Telephone Ext:	Not reported
Owner/Operator Fax:	Not reported
Owner/Operator Email:	Not reported

Owner/Operator Indicator:	Operator
Owner/Operator Name:	BECKER BUICK GMC INC SERVICE DEPT
Legal Status:	Private
Date Became Current:	Not reported
Date Ended Current:	Not reported
Owner/Operator Address:	614 E SPRAGUE AVE
Owner/Operator City,State,Zip:	SPOKANE, WA 99202
Owner/Operator Telephone:	000-000-0000
Owner/Operator Telephone Ext:	Not reported
Owner/Operator Fax:	Not reported
Owner/Operator Email:	Not reported

Owner/Operator Indicator:	Operator
Owner/Operator Name:	CORNWELL, WAYNE
Legal Status:	Private
Date Became Current:	Not reported
Date Ended Current:	Not reported
Owner/Operator Address:	636 E SPRAGUE AVE
Owner/Operator City,State,Zip:	SPOKANE, WA 99202
Owner/Operator Telephone:	509-455-3550
Owner/Operator Telephone Ext:	Not reported
Owner/Operator Fax:	Not reported
Owner/Operator Email:	Not reported

Owner/Operator Indicator:	Owner
Owner/Operator Name:	BECKER BUICK GMC INC
Legal Status:	Private
Date Became Current:	1988-02-29 00:00:00.
Date Ended Current:	Not reported
Owner/Operator Address:	636 E SPRAGUE AVE
Owner/Operator City,State,Zip:	SPOKANE, WA 99202
Owner/Operator Telephone:	509-455-3550
Owner/Operator Telephone Ext:	Not reported
Owner/Operator Fax:	Not reported
Owner/Operator Email:	Not reported

Owner/Operator Indicator:	Owner
Owner/Operator Name:	BECKER BUICK GMC INC
Legal Status:	Private
Date Became Current:	Not reported

BECKER BUICK GMC INC SERVICE DEPT (Continued) **1000269405**

Date Ended Current:	Not reported
Owner/Operator Address:	636 E SPRAGUE AVE
Owner/Operator City,State,Zip:	SPOKANE, WA 99202
Owner/Operator Telephone:	509-455-3550
Owner/Operator Telephone Ext:	Not reported
Owner/Operator Fax:	Not reported
Owner/Operator Email:	Not reported

Owner/Operator Indicator:	Operator
Owner/Operator Name:	CORNWELL, WAYNE
Legal Status:	Private
Date Became Current:	Not reported
Date Ended Current:	Not reported
Owner/Operator Address:	636 E SPRAGUE AVE
Owner/Operator City,State,Zip:	SPOKANE, WA 99202
Owner/Operator Telephone:	509-455-3550
Owner/Operator Telephone Ext:	Not reported
Owner/Operator Fax:	Not reported
Owner/Operator Email:	Not reported

Owner/Operator Indicator:	Operator
Owner/Operator Name:	WAYNE C
Legal Status:	Private
Date Became Current:	1996-09-13 00:00:00.
Date Ended Current:	Not reported
Owner/Operator Address:	636 E SPRAGUE AVE
Owner/Operator City,State,Zip:	SPOKANE, WA 99202-2122
Owner/Operator Telephone:	509-455-3550
Owner/Operator Telephone Ext:	Not reported
Owner/Operator Fax:	Not reported
Owner/Operator Email:	Not reported

Owner/Operator Indicator:	Operator
Owner/Operator Name:	BECKER BUICK GMC INC SERVICE DEPT
Legal Status:	Private
Date Became Current:	Not reported
Date Ended Current:	Not reported
Owner/Operator Address:	614 E SPRAGUE AVE
Owner/Operator City,State,Zip:	SPOKANE, WA 99202
Owner/Operator Telephone:	000-000-0000
Owner/Operator Telephone Ext:	Not reported
Owner/Operator Fax:	Not reported
Owner/Operator Email:	Not reported

Owner/Operator Indicator:	Owner
Owner/Operator Name:	BECKER BUICK GMC INC
Legal Status:	Private
Date Became Current:	1988-02-29 00:00:00.
Date Ended Current:	Not reported
Owner/Operator Address:	636 E SPRAGUE AVE
Owner/Operator City,State,Zip:	SPOKANE, WA 99202
Owner/Operator Telephone:	509-455-3550
Owner/Operator Telephone Ext:	Not reported
Owner/Operator Fax:	Not reported
Owner/Operator Email:	Not reported

Owner/Operator Indicator:	Owner

BECKER BUICK GMC INC SERVICE DEPT (Continued) **1000269405**

Owner/Operator Name:	BECKER BUICK GMC INC SERVICE DEPT
Legal Status:	Private
Date Became Current:	Not reported
Date Ended Current:	Not reported
Owner/Operator Address:	614 E SPRAGUE AVE
Owner/Operator City,State,Zip:	SPOKANE, WA 99202
Owner/Operator Telephone:	000-000-0000
Owner/Operator Telephone Ext:	Not reported
Owner/Operator Fax:	Not reported
Owner/Operator Email:	Not reported

Owner/Operator Indicator:	Operator
Owner/Operator Name:	CORNWELL, WAYNE
Legal Status:	Private
Date Became Current:	Not reported
Date Ended Current:	Not reported
Owner/Operator Address:	636 E SPRAGUE AVE
Owner/Operator City,State,Zip:	SPOKANE, WA 99202
Owner/Operator Telephone:	509-455-3550
Owner/Operator Telephone Ext:	Not reported
Owner/Operator Fax:	Not reported
Owner/Operator Email:	Not reported

Owner/Operator Indicator:	Owner
Owner/Operator Name:	BECKER BUICK GMC INC
Legal Status:	Private
Date Became Current:	1988-02-29 00:00:00.
Date Ended Current:	Not reported
Owner/Operator Address:	636 E SPRAGUE AVE
Owner/Operator City,State,Zip:	SPOKANE, WA 99202
Owner/Operator Telephone:	509-455-3550
Owner/Operator Telephone Ext:	Not reported
Owner/Operator Fax:	Not reported
Owner/Operator Email:	Not reported

Owner/Operator Indicator:	Owner
Owner/Operator Name:	BECKER BUICK GMC INC
Legal Status:	Private
Date Became Current:	1988-02-29 00:00:00.
Date Ended Current:	Not reported
Owner/Operator Address:	636 E SPRAGUE AVE
Owner/Operator City,State,Zip:	SPOKANE, WA 99202
Owner/Operator Telephone:	509-455-3550
Owner/Operator Telephone Ext:	Not reported
Owner/Operator Fax:	Not reported
Owner/Operator Email:	Not reported

Historic Generators:

Receive Date:	2005-01-26 00:00:00.0
Handler Name:	BECKER BUICK GMC INC SERVICE DEPT
Federal Waste Generator Description:	Not a generator, verified
State District Owner:	WA
Large Quantity Handler of Universal Waste:	No
Recognized Trader Importer:	No
Recognized Trader Exporter:	No
Spent Lead Acid Battery Importer:	No
Spent Lead Acid Battery Exporter:	No

BECKER BUICK GMC INC SERVICE DEPT (Continued) **1000269405**

Current Record: No
Non Storage Recycler Activity: Not reported
Electronic Manifest Broker: Not reported

Receive Date: 2005-01-26 00:00:00.0
Handler Name: BECKER BUICK GMC INC SERVICE DEPT
Federal Waste Generator Description: Not a generator, verified
State District Owner: WA
Large Quantity Handler of Universal Waste: No
Recognized Trader Importer: No
Recognized Trader Exporter: No
Spent Lead Acid Battery Importer: No
Spent Lead Acid Battery Exporter: No
Current Record: No
Non Storage Recycler Activity: Not reported
Electronic Manifest Broker: Not reported

Receive Date: 2005-01-27 00:00:00.0
Handler Name: BECKER BUICK GMC INC SERVICE DEPT
Federal Waste Generator Description: Not a generator, verified
State District Owner: WA
Large Quantity Handler of Universal Waste: No
Recognized Trader Importer: No
Recognized Trader Exporter: No
Spent Lead Acid Battery Importer: No
Spent Lead Acid Battery Exporter: No
Current Record: Yes
Non Storage Recycler Activity: Not reported
Electronic Manifest Broker: Not reported

Receive Date: 1993-12-31 00:00:00.0
Handler Name: BECKER BUICK GMC INC SERVICE DEPT
Federal Waste Generator Description: Small Quantity Generator
State District Owner: WA
Large Quantity Handler of Universal Waste: No
Recognized Trader Importer: No
Recognized Trader Exporter: No
Spent Lead Acid Battery Importer: No
Spent Lead Acid Battery Exporter: No
Current Record: No
Non Storage Recycler Activity: Not reported
Electronic Manifest Broker: Not reported

Receive Date: 1994-01-01 00:00:00.0
Handler Name: BECKER BUICK GMC INC SERVICE DEPT
Federal Waste Generator Description: Not a generator, verified
State District Owner: WA
Large Quantity Handler of Universal Waste: No
Recognized Trader Importer: No
Recognized Trader Exporter: No
Spent Lead Acid Battery Importer: No
Spent Lead Acid Battery Exporter: No
Current Record: No
Non Storage Recycler Activity: Not reported
Electronic Manifest Broker: Not reported

Receive Date: 1995-01-01 00:00:00.0

BECKER BUICK GMC INC SERVICE DEPT (Continued) **1000269405**

Handler Name: BECKER BUICK GMC INC SERVICE DEPT
Federal Waste Generator Description: Not a generator, verified
State District Owner: WA
Large Quantity Handler of Universal Waste: No
Recognized Trader Importer: No
Recognized Trader Exporter: No
Spent Lead Acid Battery Importer: No
Spent Lead Acid Battery Exporter: No
Current Record: No
Non Storage Recycler Activity: Not reported
Electronic Manifest Broker: Not reported

Receive Date: 1996-02-29 00:00:00.0
Handler Name: BECKER BUICK GMC INC SERVICE DEPT
Federal Waste Generator Description: Small Quantity Generator
State District Owner: WA
Large Quantity Handler of Universal Waste: No
Recognized Trader Importer: No
Recognized Trader Exporter: No
Spent Lead Acid Battery Importer: No
Spent Lead Acid Battery Exporter: No
Current Record: No
Non Storage Recycler Activity: Not reported
Electronic Manifest Broker: Not reported

Receive Date: 1997-02-18 00:00:00.0
Handler Name: BECKER BUICK GMC INC SERVICE DEPT
Federal Waste Generator Description: Small Quantity Generator
State District Owner: WA
Large Quantity Handler of Universal Waste: No
Recognized Trader Importer: No
Recognized Trader Exporter: No
Spent Lead Acid Battery Importer: No
Spent Lead Acid Battery Exporter: No
Current Record: No
Non Storage Recycler Activity: Not reported
Electronic Manifest Broker: Not reported

Receive Date: 1998-02-20 00:00:00.0
Handler Name: BECKER BUICK GMC INC SERVICE DEPT
Federal Waste Generator Description: Small Quantity Generator
State District Owner: WA
Large Quantity Handler of Universal Waste: No
Recognized Trader Importer: No
Recognized Trader Exporter: No
Spent Lead Acid Battery Importer: No
Spent Lead Acid Battery Exporter: No
Current Record: No
Non Storage Recycler Activity: Not reported
Electronic Manifest Broker: Not reported

Receive Date: 1999-02-24 00:00:00.0
Handler Name: BECKER BUICK GMC INC SERVICE DEPT
Federal Waste Generator Description: Small Quantity Generator
State District Owner: WA
Large Quantity Handler of Universal Waste: No
Recognized Trader Importer: No

BECKER BUICK GMC INC SERVICE DEPT (Continued) **1000269405**

Recognized Trader Exporter: No
Spent Lead Acid Battery Importer: No
Spent Lead Acid Battery Exporter: No
Current Record: No
Non Storage Recycler Activity: Not reported
Electronic Manifest Broker: Not reported

Receive Date: 2000-02-18 00:00:00.0
Handler Name: BECKER BUICK GMC INC SERVICE DEPT
Federal Waste Generator Description: Small Quantity Generator
State District Owner: WA
Large Quantity Handler of Universal Waste: No
Recognized Trader Importer: No
Recognized Trader Exporter: No
Spent Lead Acid Battery Importer: No
Spent Lead Acid Battery Exporter: No
Current Record: No
Non Storage Recycler Activity: Not reported
Electronic Manifest Broker: Not reported

Receive Date: 2001-02-28 00:00:00.0
Handler Name: BECKER BUICK GMC INC SERVICE DEPT
Federal Waste Generator Description: Conditionally Exempt Small Quantity Generator
State District Owner: WA
Large Quantity Handler of Universal Waste: No
Recognized Trader Importer: No
Recognized Trader Exporter: No
Spent Lead Acid Battery Importer: No
Spent Lead Acid Battery Exporter: No
Current Record: No
Non Storage Recycler Activity: Not reported
Electronic Manifest Broker: Not reported

Receive Date: 2002-02-07 00:00:00.0
Handler Name: BECKER BUICK GMC INC SERVICE DEPT
Federal Waste Generator Description: Not a generator, verified
State District Owner: WA
Large Quantity Handler of Universal Waste: No
Recognized Trader Importer: No
Recognized Trader Exporter: No
Spent Lead Acid Battery Importer: No
Spent Lead Acid Battery Exporter: No
Current Record: No
Non Storage Recycler Activity: Not reported
Electronic Manifest Broker: Not reported

Receive Date: 2003-02-26 00:00:00.0
Handler Name: BECKER BUICK GMC INC SERVICE DEPT
Federal Waste Generator Description: Conditionally Exempt Small Quantity Generator
State District Owner: WA
Large Quantity Handler of Universal Waste: No
Recognized Trader Importer: No
Recognized Trader Exporter: No
Spent Lead Acid Battery Importer: No
Spent Lead Acid Battery Exporter: No
Current Record: No
Non Storage Recycler Activity: Not reported

BECKER BUICK GMC INC SERVICE DEPT (Continued) **1000269405**

Electronic Manifest Broker: Not reported

Receive Date: 2004-02-17 00:00:00.0
Handler Name: BECKER BUICK GMC INC SERVICE DEPT
Federal Waste Generator Description: Not a generator, verified
State District Owner: WA
Large Quantity Handler of Universal Waste: No
Recognized Trader Importer: No
Recognized Trader Exporter: No
Spent Lead Acid Battery Importer: No
Spent Lead Acid Battery Exporter: No
Current Record: No
Non Storage Recycler Activity: Not reported
Electronic Manifest Broker: Not reported

Receive Date: 2005-01-26 00:00:00.0
Handler Name: BECKER BUICK GMC INC SERVICE DEPT
Federal Waste Generator Description: Not a generator, verified
State District Owner: WA
Large Quantity Handler of Universal Waste: No
Recognized Trader Importer: No
Recognized Trader Exporter: No
Spent Lead Acid Battery Importer: No
Spent Lead Acid Battery Exporter: No
Current Record: No
Non Storage Recycler Activity: Not reported
Electronic Manifest Broker: Not reported

Receive Date: 2003-12-31 00:00:00.0
Handler Name: BECKER BUICK GMC INC SERVICE DEPT
Federal Waste Generator Description: Not a generator, verified
State District Owner: WA
Large Quantity Handler of Universal Waste: No
Recognized Trader Importer: No
Recognized Trader Exporter: No
Spent Lead Acid Battery Importer: No
Spent Lead Acid Battery Exporter: No
Current Record: No
Non Storage Recycler Activity: Not reported
Electronic Manifest Broker: Not reported

List of NAICS Codes and Descriptions:
NAICS Code: 44111
NAICS Description: NEW CAR DEALERS

Facility Has Received Notices of Violation:
Found Violation: No
Agency Which Determined Violation: Not reported
Violation Short Description: Not reported
Date Violation was Determined: Not reported
Actual Return to Compliance Date: Not reported
Return to Compliance Qualifier: Not reported
Violation Responsible Agency: Not reported
Scheduled Compliance Date: Not reported
Enforcement Identifier: Not reported
Date of Enforcement Action: Not reported

BECKER BUICK GMC INC SERVICE DEPT (Continued) **1000269405**

Enforcement Responsible Agency: Not reported
Enforcement Docket Number: Not reported
Enforcement Attorney: Not reported
Corrective Action Component: Not reported
Appeal Initiated Date: Not reported
Appeal Resolution Date: Not reported
Disposition Status Date: Not reported
Disposition Status: Not reported
Disposition Status Description: Not reported
Consent/Final Order Sequence Number:Not reported
Consent/Final Order Respondent Name: Not reported
Consent/Final Order Lead Agency: Not reported
Enforcement Type: Not reported
Enforcement Responsible Person: Not reported
Enforcement Responsible Sub-Organization: Not reported
SEP Sequence Number: Not reported
SEP Expenditure Amount: Not reported
SEP Scheduled Completion Date: Not reported
SEP Actual Date: Not reported
SEP Defaulted Date: Not reported
SEP Type: Not reported
SEP Type Description: Not reported
Proposed Amount: Not reported
Final Monetary Amount: Not reported
Paid Amount: Not reported
Final Count: Not reported
Final Amount: Not reported

Evaluation Action Summary:
Evaluation Date: 1996-03-14 00:00:00.0
Evaluation Responsible Agency: State
Found Violation: No
Evaluation Type Description: CASE DEVELOPMENT INSPECTION
Evaluation Responsible Person Identifier: WAEMH
Evaluation Responsible Sub-Organization: ER
Actual Return to Compliance Date: Not reported
Scheduled Compliance Date: Not reported
Date of Request: Not reported
Date Response Received: Not reported
Request Agency: Not reported
Former Citation: Not reported

FINDS:
Registry ID: 110005318370

Click Here:

Environmental Interest/Information System:
Washington Facility / Site Identification System (WA-FSIS) provides a means to query and display data maintained by the Washington Department of Ecology. This system contains key information for each facility/site that is currently, or has been, of interest to the Air Quality, Dam Safety, Hazardous Waste, Toxics Cleanup, and Water Quality Programs.
RCRAInfo is a national information system that supports the Resource Conservation and Recovery Act (RCRA) program through the tracking of

BECKER BUICK GMC INC SERVICE DEPT (Continued) **1000269405**

events and activities related to facilities that generate, transport, and treat, store, or dispose of hazardous waste. RCRAInfo allows RCRA program staff to track the notification, permit, compliance, and corrective action activities required under RCRA.
HAZARDOUS WASTE BIENNIAL REPORTER

Click this hyperlink while viewing on your computer to access additional FINDS: detail in the EDR Site Report.

ECHO:

Envid:	1000269405
Registry ID:	110005318370
DFR URL:	http://echo.epa.gov/detailed-facility-report?fid=110005318370
Name:	BECKER BUICK GMC INC SERVICE DEPT
Address:	614 E SPRAGUE AVE
City,State,Zip:	SPOKANE, WA 99202

I33 WNW 1/8-1/4 0.149 mi. 787 ft. **WA WSU INSITUTE OF SHOCK PHYSICS** **RCRA-VSQG** **1010788350**
120 N PINE **WAH000031444**
SPOKANE, WA 99202

Site 1 of 4 in cluster I

Relative: Lower
Actual: 1914 ft.

RCRA-VSQG:

Date Form Received by Agency:	2020-02-19 00:00:00.0
Handler Name:	WA WSU INSITUTE OF SHOCK PHYSICS
Handler Address:	120 N PINE
Handler City,State,Zip:	SPOKANE, WA 99202
EPA ID:	WAH000031444
Contact Name:	JASON SAMPSON
Contact Address:	PO BOX 641172
Contact City,State,Zip:	PULLMAN, WA 99164
Contact Telephone:	509-335-9564
Contact Fax:	Not reported
Contact Email:	SAMPSONJ@WSU.EDU
Contact Title:	Not reported
EPA Region:	10
Land Type:	Private
Federal Waste Generator Description:	Conditionally Exempt Small Quantity Generator
Non-Notifier:	Not reported
Biennial Report Cycle:	Not reported
Accessibility:	Not reported
Active Site Indicator:	Handler Activities
State District Owner:	WA
State District:	ERO
Mailing Address:	120 N PINE
Mailing City,State,Zip:	SPOKANE, WA 99202
Owner Name:	SIRTI FOUNDATION
Owner Type:	Private
Operator Name:	WSU INSITUTE OF SHOCK PHYSICS
Operator Type:	Private
Short-Term Generator Activity:	No
Importer Activity:	No
Mixed Waste Generator:	No
Transporter Activity:	No
Transfer Facility Activity:	No
Recycler Activity with Storage:	No
Small Quantity On-Site Burner Exemption:	No

WA WSU INSITUTE OF SHOCK PHYSICS (Continued) **1010788350**

Smelting Melting and Refining Furnace Exemption:	No
Underground Injection Control:	No
Off-Site Waste Receipt:	No
Universal Waste Indicator:	No
Universal Waste Destination Facility:	No
Federal Universal Waste:	No
Active Site Fed-Reg Treatment Storage and Disposal Facility:	Not reported
Active Site Converter Treatment storage and Disposal Facility:	Not reported
Active Site State-Reg Treatment Storage and Disposal Facility:	Not reported
Active Site State-Reg Handler:	---
Federal Facility Indicator:	Not reported
Hazardous Secondary Material Indicator:	N
Sub-Part K Indicator:	Not reported
Commercial TSD Indicator:	No
Treatment Storage and Disposal Type:	Not reported
2018 GPRA Permit Baseline:	Not on the Baseline
2018 GPRA Renewals Baseline:	Not on the Baseline
Permit Renewals Workload Universe:	Not reported
Permit Workload Universe:	Not reported
Permit Progress Universe:	Not reported
Post-Closure Workload Universe:	Not reported
Closure Workload Universe:	Not reported
202 GPRA Corrective Action Baseline:	No
Corrective Action Workload Universe:	No
Subject to Corrective Action Universe:	No
Non-TSDFs Where RCRA CA has Been Imposed Universe:	No
TSDFs Potentially Subject to CA Under 3004 (u)/(v) Universe:	No
TSDFs Only Subject to CA under Discretionary Auth Universe:	No
Corrective Action Priority Ranking:	No NCAPS ranking
Environmental Control Indicator:	No
Institutional Control Indicator:	No
Human Exposure Controls Indicator:	N/A
Groundwater Controls Indicator:	N/A
Operating TSDF Universe:	Not reported
Full Enforcement Universe:	Not reported
Significant Non-Complier Universe:	No
Unaddressed Significant Non-Complier Universe:	No
Addressed Significant Non-Complier Universe:	No
Significant Non-Complier With a Compliance Schedule Universe:	No
Financial Assurance Required:	Not reported
Handler Date of Last Change:	2020-07-22 12:24:03.0
Recognized Trader-Importer:	No
Recognized Trader-Exporter:	No
Importer of Spent Lead Acid Batteries:	No
Exporter of Spent Lead Acid Batteries:	No
Recycler Activity Without Storage:	No
Manifest Broker:	No
Sub-Part P Indicator:	No

Biennial: List of Years
Year: 2011

Click Here for Biennial Reporting System Data:
Year: 2009

Click Here for Biennial Reporting System Data:
Year: 2007

WA WSU INSITUTE OF SHOCK PHYSICS (Continued) **1010788350**

Click Here for Biennial Reporting System Data:

Hazardous Waste Summary:

Waste Code:	D001
Waste Description:	IGNITABLE WASTE
Waste Code:	D002
Waste Description:	CORROSIVE WASTE
Waste Code:	D003
Waste Description:	REACTIVE WASTE
Waste Code:	D004
Waste Description:	ARSENIC
Waste Code:	D005
Waste Description:	BARIUM
Waste Code:	D006
Waste Description:	CADMIUM
Waste Code:	D007
Waste Description:	CHROMIUM
Waste Code:	D008
Waste Description:	LEAD
Waste Code:	D010
Waste Description:	SELENIUM
Waste Code:	D011
Waste Description:	SILVER
Waste Code:	D016
Waste Description:	2,4-D (2,4-DICHLOROPHENOXYACETIC ACID)
Waste Code:	D019
Waste Description:	CARBON TETRACHLORIDE
Waste Code:	D021
Waste Description:	CHLOROBENZENE
Waste Code:	D022
Waste Description:	CHLOROFORM
Waste Code:	D026
Waste Description:	CRESOL
Waste Code:	D027
Waste Description:	1,4-DICHLOROBENZENE
Waste Code:	D034
Waste Description:	HEXACHLOROETHANE
Waste Code:	D036
Waste Description:	NITROBENZENE

WA WSU INSITUTE OF SHOCK PHYSICS (Continued) **1010788350**

Waste Code: D038
Waste Description: PYRIDINE

Waste Code: D039
Waste Description: TETRACHLOROETHYLENE

Waste Code: D040
Waste Description: TRICHLORETHYLENE

Waste Code: F002
Waste Description: THE FOLLOWING SPENT HALOGENATED SOLVENTS: TETRACHLOROETHYLENE, METHYLENE CHLORIDE, TRICHLOROETHYLENE, 1,1,1-TRICHLOROETHANE, CHLOROBENZENE, 1,1,2-TRICHLORO-1,2,2-TRIFLUOROETHANE, ORTHO-DICHLOROBENZENE, TRICHLOROFLUOROMETHANE, AND 1,1,2, TRICHLOROETHANE; ALL SPENT SOLVENT MIXTURES/BLENDS CONTAINING, BEFORE USE, A TOTAL OF TEN PERCENT OR MORE (BY VOLUME) OF ONE OR MORE OF THE ABOVE HALOGENATED SOLVENTS OR THOSE SOLVENTS LISTED IN F001, F004, AND F005; AND STILL BOTTOMS FROM THE RECOVERY OF THESE SPENT SOLVENTS AND SPENT SOLVENT MIXTURES.

Waste Code: F003
Waste Description: THE FOLLOWING SPENT NONHALOGENATED SOLVENTS: XYLENE, ACETONE, ETHYL ACETATE, ETHYL BENZENE, ETHYL ETHER, METHYL ISOBUTYL KETONE, N-BUTYL ALCOHOL, CYCLOHEXANONE, AND METHANOL; ALL SPENT SOLVENT MIXTURES/BLENDS CONTAINING, BEFORE USE, ONLY THE ABOVE SPENT NONHALOGENATED SOLVENTS; AND ALL SPENT SOLVENT MIXTURES/BLENDS CONTAINING, BEFORE USE, ONE OR MORE OF THE ABOVE NONHALOGENATED SOLVENTS, AND A TOTAL OF TEN PERCENT OR MORE (BY VOLUME) OF ONE OR MORE OF THOSE SOLVENTS LISTED IN F001, F002, F004, AND F005; AND STILL BOTTOMS FROM THE RECOVERY OF THESE SPENT SOLVENTS AND SPENT SOLVENT MIXTURES.

Waste Code: F005
Waste Description: THE FOLLOWING SPENT NONHALOGENATED SOLVENTS: TOLUENE, METHYL ETHYL KETONE, CARBON DISULFIDE, ISOBUTANOL, PYRIDINE, BENZENE, 2-ETHOXYETHANOL, AND 2-NITROPROPANE; ALL SPENT SOLVENT MIXTURES/BLENDS CONTAINING, BEFORE USE, A TOTAL OF TEN PERCENT OR MORE (BY VOLUME) OF ONE OR MORE OF THE ABOVE NONHALOGENATED SOLVENTS OR THOSE SOLVENTS LISTED IN F001, F002, OR F004; AND STILL BOTTOMS FROM THE RECOVERY OF THESE SPENT SOLVENTS AND SPENT SOLVENT MIXTURES.

Waste Code: U003
Waste Description: ACETONITRILE (I,T)

Waste Code: U004
Waste Description: ACETOPHENONE (OR) ETHANONE, 1-PHENYL-

Waste Code: U012
Waste Description: ANILINE (I,T) (OR) BENZENAMINE (I,T)

Waste Code: U037
Waste Description: BENZENE, CHLORO- (OR) CHLOROBENZENE

Waste Code: U044
Waste Description: CHLOROFORM (OR) METHANE, TRICHLORO-

Waste Code: U048

WA WSU INSITUTE OF SHOCK PHYSICS (Continued) **1010788350**

Waste Description: O-CHLOROPHENOL (OR) PHENOL, 2-CHLORO-

Waste Code: U052
Waste Description: CRESOL (CRESYLIC ACID) (OR) PHENOL, METHYL-

Waste Code: U057
Waste Description: CYCLOHEXANONE (I)

Waste Code: U080
Waste Description: METHANE, DICHLORO- (OR) METHYLENE CHLORIDE

Waste Code: U108
Waste Description: 1,4-DIETHYLENEOXIDE (OR) 1,4-DIOXANE

Waste Code: U154
Waste Description: METHANOL (I) (OR) METHYL ALCOHOL (I)

Waste Code: U188
Waste Description: PHENOL

Waste Code: U218
Waste Description: ETHANETHIOAMIDE (OR) THIOACETAMIDE

Waste Code: U220
Waste Description: BENZENE, METHYL- (OR) TOLUENE

Waste Code: U239
Waste Description: BENZENE, DIMETHYL- (I,T) (OR) XYLENE (I)

Waste Code: U240
Waste Description: 2,4-D, SALTS & ESTERS (OR) ACETIC ACID, (2,4-DICHLOROPHENOXY)-, SALTS & ESTERS (OR) DICHLOROPHENOXYACETIC ACID 2,4-D

Handler - Owner Operator:

Owner/Operator Indicator:	Operator
Owner/Operator Name:	WSU INSITUTE OF SHOCK PHYSICS
Legal Status:	Private
Date Became Current:	2009-01-01 00:00:00.
Date Ended Current:	Not reported
Owner/Operator Address:	120 N PINE
Owner/Operator City,State,Zip:	SPOKANE, WA 99202
Owner/Operator Telephone:	509-358-7700
Owner/Operator Telephone Ext:	Not reported
Owner/Operator Fax:	Not reported
Owner/Operator Email:	Not reported

Owner/Operator Indicator:	Owner
Owner/Operator Name:	VESPA LABORATORIES
Legal Status:	Private
Date Became Current:	1999-11-12 00:00:00.
Date Ended Current:	Not reported
Owner/Operator Address:	1095 UPPER GEORGES VALLEY RD
Owner/Operator City,State,Zip:	SPRING MILLS, PA 16875
Owner/Operator Telephone:	814-422-8165
Owner/Operator Telephone Ext:	Not reported
Owner/Operator Fax:	Not reported
Owner/Operator Email:	Not reported

WA WSU INSITUTE OF SHOCK PHYSICS (Continued) **1010788350**

Owner/Operator Indicator:	Owner
Owner/Operator Name:	SIRTI FOUNDATION
Legal Status:	Private
Date Became Current:	Not reported
Date Ended Current:	Not reported
Owner/Operator Address:	665 N RIVERSIDE BLVD
Owner/Operator City,State,Zip:	SPOKANE, WA 99202
Owner/Operator Telephone:	509-358-2000
Owner/Operator Telephone Ext:	Not reported
Owner/Operator Fax:	Not reported
Owner/Operator Email:	Not reported

Owner/Operator Indicator:	Owner
Owner/Operator Name:	ALK ABELLO A/S
Legal Status:	Private
Date Became Current:	2008-01-01 00:00:00.
Date Ended Current:	Not reported
Owner/Operator Address:	BOGE ALLE 6-8
Owner/Operator City,State,Zip:	HORSHOLM DK 29
Owner/Operator Telephone:	(454)574-7576
Owner/Operator Telephone Ext:	Not reported
Owner/Operator Fax:	Not reported
Owner/Operator Email:	Not reported

Owner/Operator Indicator:	Operator
Owner/Operator Name:	ALK ABELLO SOURCE MATERIALS INC
Legal Status:	Private
Date Became Current:	Not reported
Date Ended Current:	Not reported
Owner/Operator Address:	327 E PACIFIC AVE
Owner/Operator City,State,Zip:	SPOKANE, WA 99202
Owner/Operator Telephone:	509-456-7794
Owner/Operator Telephone Ext:	Not reported
Owner/Operator Fax:	Not reported
Owner/Operator Email:	Not reported

Owner/Operator Indicator:	Owner
Owner/Operator Name:	SIRTI FOUNDATION
Legal Status:	Private
Date Became Current:	2005-01-01 00:00:00.
Date Ended Current:	Not reported
Owner/Operator Address:	655 N RIVERPAINT BLVD
Owner/Operator City,State,Zip:	SPOKANE, WA 99202
Owner/Operator Telephone:	509-358-2000
Owner/Operator Telephone Ext:	Not reported
Owner/Operator Fax:	Not reported
Owner/Operator Email:	Not reported

Owner/Operator Indicator:	Owner
Owner/Operator Name:	SIRTI FOUNDATION
Legal Status:	Private
Date Became Current:	2005-01-01 00:00:00.
Date Ended Current:	Not reported
Owner/Operator Address:	655 N RIVERPAINT BLVD
Owner/Operator City,State,Zip:	SPOKANE, WA 99202
Owner/Operator Telephone:	509-358-2000
Owner/Operator Telephone Ext:	Not reported

WA WSU INSITUTE OF SHOCK PHYSICS (Continued) **1010788350**

Owner/Operator Fax:	Not reported
Owner/Operator Email:	Not reported
Owner/Operator Indicator:	Operator
Owner/Operator Name:	WSU INSITUTE OF SHOCK PHYSICS
Legal Status:	Private
Date Became Current:	Not reported
Date Ended Current:	Not reported
Owner/Operator Address:	120 N PINE
Owner/Operator City,State,Zip:	SPOKANE, WA 99202
Owner/Operator Telephone:	509-358-7700
Owner/Operator Telephone Ext:	Not reported
Owner/Operator Fax:	Not reported
Owner/Operator Email:	Not reported
Owner/Operator Indicator:	Owner
Owner/Operator Name:	SIRTI FOUNDATION
Legal Status:	Private
Date Became Current:	2005-01-01 00:00:00.
Date Ended Current:	Not reported
Owner/Operator Address:	655 N RIVERPAINT BLVD
Owner/Operator City,State,Zip:	SPOKANE, WA 99202
Owner/Operator Telephone:	509-358-2000
Owner/Operator Telephone Ext:	Not reported
Owner/Operator Fax:	Not reported
Owner/Operator Email:	Not reported
Owner/Operator Indicator:	Operator
Owner/Operator Name:	ALK ABELLO A/S
Legal Status:	Private
Date Became Current:	Not reported
Date Ended Current:	Not reported
Owner/Operator Address:	BOGE ALLE 6-8
Owner/Operator City,State,Zip:	HORSHOLM DK 2970
Owner/Operator Telephone:	(454)574-7576
Owner/Operator Telephone Ext:	Not reported
Owner/Operator Fax:	Not reported
Owner/Operator Email:	Not reported
Owner/Operator Indicator:	Owner
Owner/Operator Name:	SIRTI FOUNDATIO S
Legal Status:	Private
Date Became Current:	2005-01-01 00:00:00.
Date Ended Current:	Not reported
Owner/Operator Address:	655 N RIVERPAINT BLVD
Owner/Operator City,State,Zip:	SPOKANE, WA 99202-1165
Owner/Operator Telephone:	509-358-2000
Owner/Operator Telephone Ext:	Not reported
Owner/Operator Fax:	Not reported
Owner/Operator Email:	Not reported
Owner/Operator Indicator:	Operator
Owner/Operator Name:	BIOPOL LABORATORY INC
Legal Status:	Private
Date Became Current:	Not reported
Date Ended Current:	Not reported
Owner/Operator Address:	327 E PACIFIC AVE

WA WSU INSITUTE OF SHOCK PHYSICS (Continued) **1010788350**

Owner/Operator City,State,Zip:	SPOKANE, WA 99202
Owner/Operator Telephone:	509-456-7794
Owner/Operator Telephone Ext:	Not reported
Owner/Operator Fax:	Not reported
Owner/Operator Email:	Not reported
Owner/Operator Indicator:	Owner
Owner/Operator Name:	SIRTI FOUNDATION
Legal Status:	Private
Date Became Current:	Not reported
Date Ended Current:	Not reported
Owner/Operator Address:	665 N RIVERSIDE BLVD
Owner/Operator City,State,Zip:	SPOKANE, WA 99202
Owner/Operator Telephone:	509-358-2000
Owner/Operator Telephone Ext:	Not reported
Owner/Operator Fax:	Not reported
Owner/Operator Email:	Not reported
Owner/Operator Indicator:	Owner
Owner/Operator Name:	SIRTI FOUNDATION
Legal Status:	Private
Date Became Current:	Not reported
Date Ended Current:	Not reported
Owner/Operator Address:	655 N RIVERPAINT BLVD
Owner/Operator City,State,Zip:	SPOKANE, WA 99202
Owner/Operator Telephone:	509-358-2000
Owner/Operator Telephone Ext:	Not reported
Owner/Operator Fax:	Not reported
Owner/Operator Email:	Not reported
Owner/Operator Indicator:	Operator
Owner/Operator Name:	WSU INSITUTE OF SHOCK PHYSICS
Legal Status:	Private
Date Became Current:	Not reported
Date Ended Current:	Not reported
Owner/Operator Address:	120 N PINE
Owner/Operator City,State,Zip:	SPOKANE, WA 99202
Owner/Operator Telephone:	509-358-7700
Owner/Operator Telephone Ext:	Not reported
Owner/Operator Fax:	Not reported
Owner/Operator Email:	Not reported
Owner/Operator Indicator:	Operator
Owner/Operator Name:	WSU INSITUTE OF SHOCK PHYSICS
Legal Status:	Private
Date Became Current:	Not reported
Date Ended Current:	Not reported
Owner/Operator Address:	120 N PINE
Owner/Operator City,State,Zip:	SPOKANE, WA 99202
Owner/Operator Telephone:	509-358-7700
Owner/Operator Telephone Ext:	Not reported
Owner/Operator Fax:	Not reported
Owner/Operator Email:	Not reported
Owner/Operator Indicator:	Owner
Owner/Operator Name:	SIRTI FOUNDATION
Legal Status:	Private

WA WSU INSITUTE OF SHOCK PHYSICS (Continued) **1010788350**

Date Became Current:	2017-12-31 00:00:00.
Date Ended Current:	Not reported
Owner/Operator Address:	655 N RIVERPAINT BLVD
Owner/Operator City,State,Zip:	SPOKANE, WA 99202
Owner/Operator Telephone:	509-358-2000
Owner/Operator Telephone Ext:	Not reported
Owner/Operator Fax:	Not reported
Owner/Operator Email:	Not reported

Owner/Operator Indicator:	Operator
Owner/Operator Name:	WSU INSITUTE OF SHOCK PHYSICS
Legal Status:	Private
Date Became Current:	2009-01-01 00:00:00.
Date Ended Current:	Not reported
Owner/Operator Address:	120 N PINE
Owner/Operator City,State,Zip:	SPOKANE, WA 99202
Owner/Operator Telephone:	509-358-7700
Owner/Operator Telephone Ext:	Not reported
Owner/Operator Fax:	Not reported
Owner/Operator Email:	Not reported

Owner/Operator Indicator:	Owner
Owner/Operator Name:	SIRTI FOUNDATION
Legal Status:	Private
Date Became Current:	Not reported
Date Ended Current:	Not reported
Owner/Operator Address:	655 N RIVERPAINT BLVD
Owner/Operator City,State,Zip:	SPOKANE, WA 99202
Owner/Operator Telephone:	509-358-2000
Owner/Operator Telephone Ext:	Not reported
Owner/Operator Fax:	Not reported
Owner/Operator Email:	Not reported

Owner/Operator Indicator:	Owner
Owner/Operator Name:	SIRTI FOUNDATION
Legal Status:	Private
Date Became Current:	Not reported
Date Ended Current:	Not reported
Owner/Operator Address:	655 N RIVERPAINT BLVD
Owner/Operator City,State,Zip:	SPOKANE, WA 99202
Owner/Operator Telephone:	509-358-2000
Owner/Operator Telephone Ext:	Not reported
Owner/Operator Fax:	Not reported
Owner/Operator Email:	Not reported

Owner/Operator Indicator:	Owner
Owner/Operator Name:	SIRTI FOUNDATION
Legal Status:	Private
Date Became Current:	2017-12-31 00:00:00.
Date Ended Current:	Not reported
Owner/Operator Address:	655 N RIVERPAINT BLVD
Owner/Operator City,State,Zip:	SPOKANE, WA 99202
Owner/Operator Telephone:	509-358-2000
Owner/Operator Telephone Ext:	Not reported
Owner/Operator Fax:	Not reported
Owner/Operator Email:	Not reported

WA WSU INSITUTE OF SHOCK PHYSICS (Continued) **1010788350**

Owner/Operator Indicator:	Operator
Owner/Operator Name:	BIOPOL LABORATORY INC
Legal Status:	Private
Date Became Current:	2007-03-01 00:00:00.
Date Ended Current:	Not reported
Owner/Operator Address:	327 E PACIFIC AVE
Owner/Operator City,State,Zip:	SPOKANE, WA 99202
Owner/Operator Telephone:	Not reported
Owner/Operator Telephone Ext:	Not reported
Owner/Operator Fax:	Not reported
Owner/Operator Email:	Not reported

Owner/Operator Indicator:	Operator
Owner/Operator Name:	ALK ABELLO SOURCE MATERIALS INC
Legal Status:	Private
Date Became Current:	2008-01-01 00:00:00.
Date Ended Current:	Not reported
Owner/Operator Address:	448 S. LOCHSA ST
Owner/Operator City,State,Zip:	POST FALLS, ID 83854
Owner/Operator Telephone:	208-777-3364
Owner/Operator Telephone Ext:	Not reported
Owner/Operator Fax:	Not reported
Owner/Operator Email:	Not reported

Owner/Operator Indicator:	Owner
Owner/Operator Name:	SIRTI FOUNDATION
Legal Status:	Private
Date Became Current:	2005-01-01 00:00:00.
Date Ended Current:	Not reported
Owner/Operator Address:	655 N RIVERPAINT BLVD
Owner/Operator City,State,Zip:	SPOKANE, WA 99202-1165
Owner/Operator Telephone:	509-358-2000
Owner/Operator Telephone Ext:	Not reported
Owner/Operator Fax:	Not reported
Owner/Operator Email:	Not reported

Owner/Operator Indicator:	Owner
Owner/Operator Name:	ALK ABELLO A/S
Legal Status:	Private
Date Became Current:	2008-01-01 00:00:00.
Date Ended Current:	Not reported
Owner/Operator Address:	BOGE ALLE 6-8
Owner/Operator City,State,Zip:	HORSHOLM DK 29
Owner/Operator Telephone:	(454)574-7576
Owner/Operator Telephone Ext:	Not reported
Owner/Operator Fax:	Not reported
Owner/Operator Email:	Not reported

Owner/Operator Indicator:	Owner
Owner/Operator Name:	SIRTI FOUNDATION
Legal Status:	Private
Date Became Current:	2005-01-01 00:00:00.
Date Ended Current:	Not reported
Owner/Operator Address:	655 N RIVERPAINT BLVD
Owner/Operator City,State,Zip:	SPOKANE, WA 99202
Owner/Operator Telephone:	509-358-2000
Owner/Operator Telephone Ext:	Not reported

WA WSU INSITUTE OF SHOCK PHYSICS (Continued) **1010788350**

Owner/Operator Fax:	Not reported
Owner/Operator Email:	Not reported
Owner/Operator Indicator:	Owner
Owner/Operator Name:	SIRTI FOUNDATION
Legal Status:	Private
Date Became Current:	2005-01-01 00:00:00.
Date Ended Current:	Not reported
Owner/Operator Address:	655 N RIVERPAINT BLVD
Owner/Operator City,State,Zip:	SPOKANE, WA 99202
Owner/Operator Telephone:	509-358-2000
Owner/Operator Telephone Ext:	Not reported
Owner/Operator Fax:	Not reported
Owner/Operator Email:	Not reported
Owner/Operator Indicator:	Owner
Owner/Operator Name:	SIRTI FOUNDATION
Legal Status:	Private
Date Became Current:	Not reported
Date Ended Current:	Not reported
Owner/Operator Address:	655 N RIVERPAINT BLVD
Owner/Operator City,State,Zip:	SPOKANE, WA 99202
Owner/Operator Telephone:	509-358-2000
Owner/Operator Telephone Ext:	Not reported
Owner/Operator Fax:	Not reported
Owner/Operator Email:	Not reported
Owner/Operator Indicator:	Owner
Owner/Operator Name:	SIRTI FOUNDATION
Legal Status:	Private
Date Became Current:	Not reported
Date Ended Current:	Not reported
Owner/Operator Address:	655 N RIVERPAINT BLVD
Owner/Operator City,State,Zip:	SPOKANE, WA 99202
Owner/Operator Telephone:	509-358-2000
Owner/Operator Telephone Ext:	Not reported
Owner/Operator Fax:	Not reported
Owner/Operator Email:	Not reported
Owner/Operator Indicator:	Owner
Owner/Operator Name:	ALK ABELLO A/S
Legal Status:	Private
Date Became Current:	2008-01-01 00:00:00.
Date Ended Current:	Not reported
Owner/Operator Address:	BOGE ALLE 6-8
Owner/Operator City,State,Zip:	HORSHOLM DK 2970
Owner/Operator Telephone:	45-4574-7576
Owner/Operator Telephone Ext:	Not reported
Owner/Operator Fax:	Not reported
Owner/Operator Email:	Not reported
Owner/Operator Indicator:	Operator
Owner/Operator Name:	BIOPOL LABORATORY INC
Legal Status:	Private
Date Became Current:	Not reported
Date Ended Current:	Not reported
Owner/Operator Address:	327 E PACIFIC AVE

WA WSU INSITUTE OF SHOCK PHYSICS (Continued) **1010788350**

Owner/Operator City,State,Zip:	SPOKANE, WA 99202
Owner/Operator Telephone:	509-456-7794
Owner/Operator Telephone Ext:	Not reported
Owner/Operator Fax:	Not reported
Owner/Operator Email:	Not reported
Owner/Operator Indicator:	Owner
Owner/Operator Name:	SIRTI FOUNDATION
Legal Status:	Private
Date Became Current:	Not reported
Date Ended Current:	Not reported
Owner/Operator Address:	665 N RIVERSIDE BLVD
Owner/Operator City,State,Zip:	SPOKANE, WA 99202
Owner/Operator Telephone:	509-358-2000
Owner/Operator Telephone Ext:	Not reported
Owner/Operator Fax:	Not reported
Owner/Operator Email:	Not reported
Owner/Operator Indicator:	Owner
Owner/Operator Name:	SIRTI FOUNDATION
Legal Status:	Private
Date Became Current:	Not reported
Date Ended Current:	Not reported
Owner/Operator Address:	655 N RIVERPAINT BLVD
Owner/Operator City,State,Zip:	SPOKANE, WA 99202
Owner/Operator Telephone:	509-358-2000
Owner/Operator Telephone Ext:	Not reported
Owner/Operator Fax:	Not reported
Owner/Operator Email:	Not reported
Owner/Operator Indicator:	Operator
Owner/Operator Name:	WSU INSITUTE OF SHOCK PHYSICS
Legal Status:	Private
Date Became Current:	Not reported
Date Ended Current:	Not reported
Owner/Operator Address:	120 N PINE
Owner/Operator City,State,Zip:	SPOKANE, WA 99202
Owner/Operator Telephone:	509-358-7700
Owner/Operator Telephone Ext:	Not reported
Owner/Operator Fax:	Not reported
Owner/Operator Email:	Not reported
Owner/Operator Indicator:	Owner
Owner/Operator Name:	SIRTI FOUNDATION
Legal Status:	Private
Date Became Current:	2005-01-01 00:00:00.
Date Ended Current:	Not reported
Owner/Operator Address:	655 N RIVERPAINT BLVD
Owner/Operator City,State,Zip:	SPOKANE, WA 99202
Owner/Operator Telephone:	509-358-2000
Owner/Operator Telephone Ext:	Not reported
Owner/Operator Fax:	Not reported
Owner/Operator Email:	Not reported
Owner/Operator Indicator:	Owner
Owner/Operator Name:	SIRTI FOUNDATION
Legal Status:	Private

WA WSU INSITUTE OF SHOCK PHYSICS (Continued) **1010788350**

Date Became Current:	2005-01-01 00:00:00.
Date Ended Current:	Not reported
Owner/Operator Address:	655 N RIVERPAINT BLVD
Owner/Operator City,State,Zip:	SPOKANE, WA 99202
Owner/Operator Telephone:	509-358-2000
Owner/Operator Telephone Ext:	Not reported
Owner/Operator Fax:	Not reported
Owner/Operator Email:	Not reported

Owner/Operator Indicator:	Operator
Owner/Operator Name:	WSU INSITUTE OF SHOCK PHYSICS
Legal Status:	Private
Date Became Current:	Not reported
Date Ended Current:	Not reported
Owner/Operator Address:	120 N PINE
Owner/Operator City,State,Zip:	SPOKANE, WA 99202
Owner/Operator Telephone:	509-358-7700
Owner/Operator Telephone Ext:	Not reported
Owner/Operator Fax:	Not reported
Owner/Operator Email:	Not reported

Owner/Operator Indicator:	Owner
Owner/Operator Name:	SIRTI FOUNDATION
Legal Status:	Private
Date Became Current:	2005-01-01 00:00:00.
Date Ended Current:	Not reported
Owner/Operator Address:	655 N RIVERPAINT BLVD
Owner/Operator City,State,Zip:	SPOKANE, WA 99202
Owner/Operator Telephone:	509-358-2000
Owner/Operator Telephone Ext:	Not reported
Owner/Operator Fax:	Not reported
Owner/Operator Email:	Not reported

Owner/Operator Indicator:	Owner
Owner/Operator Name:	VESPA LABORATORIES
Legal Status:	Private
Date Became Current:	1999-11-12 00:00:00.
Date Ended Current:	Not reported
Owner/Operator Address:	1095 UPPER GEORGES VALLEY RD
Owner/Operator City,State,Zip:	SPRING MILLS, PA 16875
Owner/Operator Telephone:	Not reported
Owner/Operator Telephone Ext:	Not reported
Owner/Operator Fax:	Not reported
Owner/Operator Email:	Not reported

Owner/Operator Indicator:	Owner
Owner/Operator Name:	SIRTI FOUNDATION
Legal Status:	Private
Date Became Current:	Not reported
Date Ended Current:	Not reported
Owner/Operator Address:	665 N RIVERSIDE BLVD
Owner/Operator City,State,Zip:	SPOKANE, WA 99202
Owner/Operator Telephone:	509-358-2000
Owner/Operator Telephone Ext:	Not reported
Owner/Operator Fax:	Not reported
Owner/Operator Email:	Not reported

WA WSU INSITUTE OF SHOCK PHYSICS (Continued) **1010788350**

Owner/Operator Indicator:	Owner
Owner/Operator Name:	VESPA LABORATORIES
Legal Status:	Private
Date Became Current:	1999-11-12 00:00:00.
Date Ended Current:	Not reported
Owner/Operator Address:	1095 UPPER GEORGES VALLEY RD
Owner/Operator City,State,Zip:	SPRING MILLS, PA 16875
Owner/Operator Telephone:	814-422-8165
Owner/Operator Telephone Ext:	Not reported
Owner/Operator Fax:	Not reported
Owner/Operator Email:	Not reported

Owner/Operator Indicator:	Owner
Owner/Operator Name:	ALK ABELLO A/S
Legal Status:	Private
Date Became Current:	2008-01-01 00:00:00.
Date Ended Current:	Not reported
Owner/Operator Address:	BOGE ALLE 6-8
Owner/Operator City,State,Zip:	HORSHOLM DK 29
Owner/Operator Telephone:	(454)574-7576
Owner/Operator Telephone Ext:	Not reported
Owner/Operator Fax:	Not reported
Owner/Operator Email:	Not reported

Owner/Operator Indicator:	Owner
Owner/Operator Name:	SIRTI FOUNDATION
Legal Status:	Private
Date Became Current:	Not reported
Date Ended Current:	Not reported
Owner/Operator Address:	665 N RIVERSIDE BLVD
Owner/Operator City,State,Zip:	SPOKANE, WA 99202
Owner/Operator Telephone:	509-358-2000
Owner/Operator Telephone Ext:	Not reported
Owner/Operator Fax:	Not reported
Owner/Operator Email:	Not reported

Owner/Operator Indicator:	Operator
Owner/Operator Name:	ALK ABELLO SOURCE MATERIALS INC
Legal Status:	Private
Date Became Current:	Not reported
Date Ended Current:	Not reported
Owner/Operator Address:	448 S. LOCHSA ST
Owner/Operator City,State,Zip:	POST FALLS, ID 83854
Owner/Operator Telephone:	208-777-3364
Owner/Operator Telephone Ext:	Not reported
Owner/Operator Fax:	Not reported
Owner/Operator Email:	Not reported

Owner/Operator Indicator:	Operator
Owner/Operator Name:	WSU INSITUTE OF SHOCK PHYSICS
Legal Status:	Private
Date Became Current:	Not reported
Date Ended Current:	Not reported
Owner/Operator Address:	120 N PINE
Owner/Operator City,State,Zip:	SPOKANE, WA 99202
Owner/Operator Telephone:	509-358-7700
Owner/Operator Telephone Ext:	Not reported

WA WSU INSITUTE OF SHOCK PHYSICS (Continued) **1010788350**

Owner/Operator Fax:	Not reported
Owner/Operator Email:	Not reported
Owner/Operator Indicator:	Owner
Owner/Operator Name:	SIRTI FOUNDATION
Legal Status:	Private
Date Became Current:	Not reported
Date Ended Current:	Not reported
Owner/Operator Address:	655 N RIVERPAINT BLVD
Owner/Operator City,State,Zip:	SPOKANE, WA 99202
Owner/Operator Telephone:	509-358-2000
Owner/Operator Telephone Ext:	Not reported
Owner/Operator Fax:	Not reported
Owner/Operator Email:	Not reported
Owner/Operator Indicator:	Owner
Owner/Operator Name:	SIRTI FOUNDATION
Legal Status:	Private
Date Became Current:	2005-01-01 00:00:00.
Date Ended Current:	Not reported
Owner/Operator Address:	655 N RIVERPAINT BLVD
Owner/Operator City,State,Zip:	SPOKANE, WA 99202
Owner/Operator Telephone:	509-358-2000
Owner/Operator Telephone Ext:	Not reported
Owner/Operator Fax:	Not reported
Owner/Operator Email:	Not reported
Owner/Operator Indicator:	Owner
Owner/Operator Name:	SIRTI FOUNDATION
Legal Status:	Private
Date Became Current:	Not reported
Date Ended Current:	Not reported
Owner/Operator Address:	665 N RIVERSIDE BLVD
Owner/Operator City,State,Zip:	SPOKANE, WA 99202
Owner/Operator Telephone:	509-358-2000
Owner/Operator Telephone Ext:	Not reported
Owner/Operator Fax:	Not reported
Owner/Operator Email:	Not reported
Owner/Operator Indicator:	Operator
Owner/Operator Name:	ALK ABELLO SOURCE MATERIALS INC
Legal Status:	Private
Date Became Current:	Not reported
Date Ended Current:	Not reported
Owner/Operator Address:	448 S. LOCHSA ST
Owner/Operator City,State,Zip:	POST FALLS, ID 83854
Owner/Operator Telephone:	208-777-3364
Owner/Operator Telephone Ext:	Not reported
Owner/Operator Fax:	Not reported
Owner/Operator Email:	Not reported
Owner/Operator Indicator:	Owner
Owner/Operator Name:	SIRTI FOUNDATION
Legal Status:	Private
Date Became Current:	Not reported
Date Ended Current:	Not reported
Owner/Operator Address:	665 N RIVERSIDE BLVD

WA WSU INSITUTE OF SHOCK PHYSICS (Continued) **1010788350**

Owner/Operator City,State,Zip:	SPOKANE, WA 99202
Owner/Operator Telephone:	509-358-2000
Owner/Operator Telephone Ext:	Not reported
Owner/Operator Fax:	Not reported
Owner/Operator Email:	Not reported

Owner/Operator Indicator:	Operator
Owner/Operator Name:	WSU INSITUTE OF SHOCK PHYSICS
Legal Status:	Private
Date Became Current:	Not reported
Date Ended Current:	Not reported
Owner/Operator Address:	120 N PINE
Owner/Operator City,State,Zip:	SPOKANE, WA 99202
Owner/Operator Telephone:	509-358-7700
Owner/Operator Telephone Ext:	Not reported
Owner/Operator Fax:	Not reported
Owner/Operator Email:	Not reported

Owner/Operator Indicator:	Operator
Owner/Operator Name:	WSU INSITUTE OF SHOCK PHYSICS
Legal Status:	Private
Date Became Current:	Not reported
Date Ended Current:	Not reported
Owner/Operator Address:	120 N PINE
Owner/Operator City,State,Zip:	SPOKANE, WA 99202
Owner/Operator Telephone:	509-358-7700
Owner/Operator Telephone Ext:	Not reported
Owner/Operator Fax:	Not reported
Owner/Operator Email:	Not reported

Owner/Operator Indicator:	Owner
Owner/Operator Name:	SIRTI FOUNDATION
Legal Status:	Private
Date Became Current:	Not reported
Date Ended Current:	Not reported
Owner/Operator Address:	655 N RIVERPAINT BLVD
Owner/Operator City,State,Zip:	SPOKANE, WA 99202
Owner/Operator Telephone:	509-358-2000
Owner/Operator Telephone Ext:	Not reported
Owner/Operator Fax:	Not reported
Owner/Operator Email:	Not reported

Owner/Operator Indicator:	Operator
Owner/Operator Name:	WSU INSITUTE OF SHOCK PHYSICS
Legal Status:	Private
Date Became Current:	2009-01-01 00:00:00.
Date Ended Current:	Not reported
Owner/Operator Address:	120 N PINE
Owner/Operator City,State,Zip:	SPOKANE, WA 99202
Owner/Operator Telephone:	509-358-7700
Owner/Operator Telephone Ext:	Not reported
Owner/Operator Fax:	Not reported
Owner/Operator Email:	Not reported

Owner/Operator Indicator:	Operator
Owner/Operator Name:	WSU INSITUTE OF W
Legal Status:	Private

WA WSU INSITUTE OF SHOCK PHYSICS (Continued) **1010788350**

Date Became Current:	2009-01-01 00:00:00.
Date Ended Current:	Not reported
Owner/Operator Address:	120 N PINE
Owner/Operator City,State,Zip:	SPOKANE, WA 99202
Owner/Operator Telephone:	509-358-7700
Owner/Operator Telephone Ext:	Not reported
Owner/Operator Fax:	Not reported
Owner/Operator Email:	Not reported

Owner/Operator Indicator:	Owner
Owner/Operator Name:	ALK ABELLO A/S
Legal Status:	Private
Date Became Current:	2008-01-01 00:00:00.
Date Ended Current:	Not reported
Owner/Operator Address:	BOGE ALLE 6-8
Owner/Operator City,State,Zip:	HORSHOLM DK 29
Owner/Operator Telephone:	(454)574-7576
Owner/Operator Telephone Ext:	Not reported
Owner/Operator Fax:	Not reported
Owner/Operator Email:	Not reported

Owner/Operator Indicator:	Operator
Owner/Operator Name:	ALK ABELLO SOURCE MATERIALS INC
Legal Status:	Private
Date Became Current:	Not reported
Date Ended Current:	Not reported
Owner/Operator Address:	327 E PACIFIC AVE
Owner/Operator City,State,Zip:	SPOKANE, WA 99202
Owner/Operator Telephone:	509-456-7794
Owner/Operator Telephone Ext:	Not reported
Owner/Operator Fax:	Not reported
Owner/Operator Email:	Not reported

Owner/Operator Indicator:	Owner
Owner/Operator Name:	SIRTI FOUNDATION
Legal Status:	Private
Date Became Current:	2005-01-01 00:00:00.
Date Ended Current:	Not reported
Owner/Operator Address:	655 N RIVERPAINT BLVD
Owner/Operator City,State,Zip:	SPOKANE, WA 99202
Owner/Operator Telephone:	509-358-2000
Owner/Operator Telephone Ext:	Not reported
Owner/Operator Fax:	Not reported
Owner/Operator Email:	Not reported

Historic Generators:

Receive Date:	2009-12-29 00:00:00.0
Handler Name:	ALK ABELLO SOURCE MATERIALS INC SIRTI
Federal Waste Generator Description:	Conditionally Exempt Small Quantity Generator
State District Owner:	WA
Large Quantity Handler of Universal Waste:	No
Recognized Trader Importer:	No
Recognized Trader Exporter:	No
Spent Lead Acid Battery Importer:	No
Spent Lead Acid Battery Exporter:	No
Current Record:	No
Non Storage Recycler Activity:	Not reported

WA WSU INSITUTE OF SHOCK PHYSICS (Continued) **1010788350**

Electronic Manifest Broker: Not reported

Receive Date: 2012-02-20 00:00:00.0
Handler Name: WA WSU INSITUTE OF SHOCK PHYSICS
Federal Waste Generator Description: Conditionally Exempt Small Quantity Generator
State District Owner: WA
Large Quantity Handler of Universal Waste: No
Recognized Trader Importer: No
Recognized Trader Exporter: No
Spent Lead Acid Battery Importer: No
Spent Lead Acid Battery Exporter: No
Current Record: No
Non Storage Recycler Activity: Not reported
Electronic Manifest Broker: Not reported

Receive Date: 2008-01-24 00:00:00.0
Handler Name: ALK ABELLO SOURCE MATERIALS INC SIRTI
Federal Waste Generator Description: Conditionally Exempt Small Quantity Generator
State District Owner: WA
Large Quantity Handler of Universal Waste: No
Recognized Trader Importer: No
Recognized Trader Exporter: No
Spent Lead Acid Battery Importer: No
Spent Lead Acid Battery Exporter: No
Current Record: No
Non Storage Recycler Activity: Not reported
Electronic Manifest Broker: Not reported

Receive Date: 2011-06-20 00:00:00.0
Handler Name: WA WSU INSITUTE OF SHOCK PHYSICS
Federal Waste Generator Description: Small Quantity Generator
State District Owner: WA
Large Quantity Handler of Universal Waste: No
Recognized Trader Importer: No
Recognized Trader Exporter: No
Spent Lead Acid Battery Importer: No
Spent Lead Acid Battery Exporter: No
Current Record: No
Non Storage Recycler Activity: Not reported
Electronic Manifest Broker: Not reported

Receive Date: 2009-12-30 00:00:00.0
Handler Name: ALK ABELLO SOURCE MATERIALS INC SIRTI
Federal Waste Generator Description: Not a generator, verified
State District Owner: WA
Large Quantity Handler of Universal Waste: No
Recognized Trader Importer: No
Recognized Trader Exporter: No
Spent Lead Acid Battery Importer: No
Spent Lead Acid Battery Exporter: No
Current Record: No
Non Storage Recycler Activity: Not reported
Electronic Manifest Broker: Not reported

Receive Date: 2007-07-20 00:00:00.0
Handler Name: BIOPOL LAB INC SPOKANE
Federal Waste Generator Description: Small Quantity Generator

WA WSU INSITUTE OF SHOCK PHYSICS (Continued) **1010788350**

State District Owner: WA
Large Quantity Handler of Universal Waste: No
Recognized Trader Importer: No
Recognized Trader Exporter: No
Spent Lead Acid Battery Importer: No
Spent Lead Acid Battery Exporter: No
Current Record: No
Non Storage Recycler Activity: Not reported
Electronic Manifest Broker: Not reported

Receive Date: 2008-01-22 00:00:00.0
Handler Name: BIOPOL LAB INC SPOKANE
Federal Waste Generator Description: Conditionally Exempt Small Quantity Generator
State District Owner: WA
Large Quantity Handler of Universal Waste: No
Recognized Trader Importer: No
Recognized Trader Exporter: No
Spent Lead Acid Battery Importer: No
Spent Lead Acid Battery Exporter: No
Current Record: No
Non Storage Recycler Activity: Not reported
Electronic Manifest Broker: Not reported

Receive Date: 2008-01-24 00:00:00.0
Handler Name: ALK ABELLO SOURCE MATERIALS INC SIRTI
Federal Waste Generator Description: Conditionally Exempt Small Quantity Generator
State District Owner: WA
Large Quantity Handler of Universal Waste: No
Recognized Trader Importer: No
Recognized Trader Exporter: No
Spent Lead Acid Battery Importer: No
Spent Lead Acid Battery Exporter: No
Current Record: No
Non Storage Recycler Activity: Not reported
Electronic Manifest Broker: Not reported

Receive Date: 2009-01-22 00:00:00.0
Handler Name: ALK ABELLO SOURCE MATERIALS INC SIRTI
Federal Waste Generator Description: Conditionally Exempt Small Quantity Generator
State District Owner: WA
Large Quantity Handler of Universal Waste: No
Recognized Trader Importer: No
Recognized Trader Exporter: No
Spent Lead Acid Battery Importer: No
Spent Lead Acid Battery Exporter: No
Current Record: No
Non Storage Recycler Activity: Not reported
Electronic Manifest Broker: Not reported

Receive Date: 2009-12-29 00:00:00.0
Handler Name: ALK ABELLO SOURCE MATERIALS INC SIRTI
Federal Waste Generator Description: Conditionally Exempt Small Quantity Generator
State District Owner: WA
Large Quantity Handler of Universal Waste: No
Recognized Trader Importer: No
Recognized Trader Exporter: No
Spent Lead Acid Battery Importer: No

WA WSU INSITUTE OF SHOCK PHYSICS (Continued) **1010788350**

Spent Lead Acid Battery Exporter: No
Current Record: No
Non Storage Recycler Activity: Not reported
Electronic Manifest Broker: Not reported

Receive Date: 2011-06-20 00:00:00.0
Handler Name: WA WSU INSITUTE OF SHOCK PHYSICS
Federal Waste Generator Description: Small Quantity Generator
State District Owner: WA
Large Quantity Handler of Universal Waste: No
Recognized Trader Importer: No
Recognized Trader Exporter: No
Spent Lead Acid Battery Importer: No
Spent Lead Acid Battery Exporter: No
Current Record: No
Non Storage Recycler Activity: Not reported
Electronic Manifest Broker: Not reported

Receive Date: 2012-02-20 00:00:00.0
Handler Name: WA WSU INSITUTE OF SHOCK PHYSICS
Federal Waste Generator Description: Conditionally Exempt Small Quantity Generator
State District Owner: WA
Large Quantity Handler of Universal Waste: No
Recognized Trader Importer: No
Recognized Trader Exporter: No
Spent Lead Acid Battery Importer: No
Spent Lead Acid Battery Exporter: No
Current Record: No
Non Storage Recycler Activity: Not reported
Electronic Manifest Broker: Not reported

Receive Date: 2013-01-22 00:00:00.0
Handler Name: WA WSU INSITUTE OF SHOCK PHYSICS
Federal Waste Generator Description: Conditionally Exempt Small Quantity Generator
State District Owner: WA
Large Quantity Handler of Universal Waste: No
Recognized Trader Importer: No
Recognized Trader Exporter: No
Spent Lead Acid Battery Importer: No
Spent Lead Acid Battery Exporter: No
Current Record: No
Non Storage Recycler Activity: Not reported
Electronic Manifest Broker: Not reported

Receive Date: 2014-01-27 00:00:00.0
Handler Name: WA WSU INSITUTE OF SHOCK PHYSICS
Federal Waste Generator Description: Conditionally Exempt Small Quantity Generator
State District Owner: WA
Large Quantity Handler of Universal Waste: No
Recognized Trader Importer: No
Recognized Trader Exporter: No
Spent Lead Acid Battery Importer: No
Spent Lead Acid Battery Exporter: No
Current Record: No
Non Storage Recycler Activity: Not reported
Electronic Manifest Broker: Not reported

WA WSU INSITUTE OF SHOCK PHYSICS (Continued) **1010788350**

Receive Date: 2015-02-02 00:00:00.0
Handler Name: WA WSU INSITUTE OF SHOCK PHYSICS
Federal Waste Generator Description: Conditionally Exempt Small Quantity Generator
State District Owner: WA
Large Quantity Handler of Universal Waste: No
Recognized Trader Importer: No
Recognized Trader Exporter: No
Spent Lead Acid Battery Importer: No
Spent Lead Acid Battery Exporter: No
Current Record: No
Non Storage Recycler Activity: Not reported
Electronic Manifest Broker: Not reported

Receive Date: 2016-02-06 00:00:00.0
Handler Name: WA WSU INSITUTE OF SHOCK PHYSICS
Federal Waste Generator Description: Conditionally Exempt Small Quantity Generator
State District Owner: WA
Large Quantity Handler of Universal Waste: No
Recognized Trader Importer: No
Recognized Trader Exporter: No
Spent Lead Acid Battery Importer: No
Spent Lead Acid Battery Exporter: No
Current Record: No
Non Storage Recycler Activity: Not reported
Electronic Manifest Broker: Not reported

Receive Date: 2017-02-17 00:00:00.0
Handler Name: WA WSU INSITUTE OF SHOCK PHYSICS
Federal Waste Generator Description: Conditionally Exempt Small Quantity Generator
State District Owner: WA
Large Quantity Handler of Universal Waste: No
Recognized Trader Importer: No
Recognized Trader Exporter: No
Spent Lead Acid Battery Importer: No
Spent Lead Acid Battery Exporter: No
Current Record: No
Non Storage Recycler Activity: Not reported
Electronic Manifest Broker: Not reported

Receive Date: 2018-01-29 00:00:00.0
Handler Name: WA WSU INSITUTE OF SHOCK PHYSICS
Federal Waste Generator Description: Conditionally Exempt Small Quantity Generator
State District Owner: WA
Large Quantity Handler of Universal Waste: No
Recognized Trader Importer: No
Recognized Trader Exporter: No
Spent Lead Acid Battery Importer: No
Spent Lead Acid Battery Exporter: No
Current Record: No
Non Storage Recycler Activity: Not reported
Electronic Manifest Broker: Not reported

Receive Date: 2019-02-13 00:00:00.0
Handler Name: WA WSU INSITUTE OF SHOCK PHYSICS
Federal Waste Generator Description: Conditionally Exempt Small Quantity Generator
State District Owner: WA
Large Quantity Handler of Universal Waste: No

WA WSU INSITUTE OF SHOCK PHYSICS (Continued) **1010788350**

Recognized Trader Importer:	No
Recognized Trader Exporter:	No
Spent Lead Acid Battery Importer:	No
Spent Lead Acid Battery Exporter:	No
Current Record:	No
Non Storage Recycler Activity:	Not reported
Electronic Manifest Broker:	Not reported

Receive Date:	2020-02-19 00:00:00.0
Handler Name:	WA WSU INSITUTE OF SHOCK PHYSICS
Federal Waste Generator Description:	Conditionally Exempt Small Quantity Generator
State District Owner:	WA
Large Quantity Handler of Universal Waste:	No
Recognized Trader Importer:	No
Recognized Trader Exporter:	No
Spent Lead Acid Battery Importer:	No
Spent Lead Acid Battery Exporter:	No
Current Record:	Yes
Non Storage Recycler Activity:	Not reported
Electronic Manifest Broker:	Not reported

Receive Date:	2007-12-31 00:00:00.0
Handler Name:	BIOPOL LAB INC SPOKANE
Federal Waste Generator Description:	Not a generator, verified
State District Owner:	WA
Large Quantity Handler of Universal Waste:	No
Recognized Trader Importer:	No
Recognized Trader Exporter:	No
Spent Lead Acid Battery Importer:	No
Spent Lead Acid Battery Exporter:	No
Current Record:	No
Non Storage Recycler Activity:	Not reported
Electronic Manifest Broker:	Not reported

List of NAICS Codes and Descriptions:

NAICS Code:	325414
NAICS Description:	BIOLOGICAL PRODUCT (EXCEPT DIAGNOSTIC) MANUFACTURING

NAICS Code:	61131
NAICS Description:	COLLEGES, UNIVERSITIES, AND PROFESSIONAL SCHOOLS

NAICS Code:	611310
NAICS Description:	COLLEGES, UNIVERSITIES, AND PROFESSIONAL SCHOOLS

Facility Has Received Notices of Violation:

Found Violation:	No
Agency Which Determined Violation:	Not reported
Violation Short Description:	Not reported
Date Violation was Determined:	Not reported
Actual Return to Compliance Date:	Not reported
Return to Compliance Qualifier:	Not reported
Violation Responsible Agency:	Not reported
Scheduled Compliance Date:	Not reported
Enforcement Identifier:	Not reported
Date of Enforcement Action:	Not reported
Enforcement Responsible Agency:	Not reported

WA WSU INSITUTE OF SHOCK PHYSICS (Continued) **1010788350**

Enforcement Docket Number: Not reported
Enforcement Attorney: Not reported
Corrective Action Component: Not reported
Appeal Initiated Date: Not reported
Appeal Resolution Date: Not reported
Disposition Status Date: Not reported
Disposition Status: Not reported
Disposition Status Description: Not reported
Consent/Final Order Sequence Number: Not reported
Consent/Final Order Respondent Name: Not reported
Consent/Final Order Lead Agency: Not reported
Enforcement Type: Not reported
Enforcement Responsible Person: Not reported
Enforcement Responsible Sub-Organization: Not reported
SEP Sequence Number: Not reported
SEP Expenditure Amount: Not reported
SEP Scheduled Completion Date: Not reported
SEP Actual Date: Not reported
SEP Defaulted Date: Not reported
SEP Type: Not reported
SEP Type Description: Not reported
Proposed Amount: Not reported
Final Monetary Amount: Not reported
Paid Amount: Not reported
Final Count: Not reported
Final Amount: Not reported

Evaluation Action Summary:
Evaluation Date: 2012-08-17 00:00:00.0
Evaluation Responsible Agency: State
Found Violation: No
Evaluation Type Description: COMPLIANCE EVALUATION INSPECTION ON-SITE
Evaluation Responsible Person Identifier: WALJR
Evaluation Responsible Sub-Organization: ER
Actual Return to Compliance Date: Not reported
Scheduled Compliance Date: Not reported
Date of Request: Not reported
Date Response Received: Not reported
Request Agency: Not reported
Former Citation: Not reported

I34 **WA WSU INSITUTE OF SHOCK PHYSICS** **WA ALLSITES** **S109053201**
WNW **120 N PINE** **WA MANIFEST** **N/A**
1/8-1/4 **SPOKANE, WA 99202**
0.149 mi.
787 ft. **Site 2 of 4 in cluster I**

Relative:
Lower
Actual:
1914 ft.

ALLSITES:
Name: ALK ABELLO SOURCE MATERIALS INC SIRTI
Facility Id: 1395823

Interaction: 96919
Interaction 1: A
Interaction 2: HWG
Ecology Program: HAZWASTE
Program Data: TURBOWASTE

WA WSU INSITUTE OF SHOCK PHYSICS (Continued) **S109053201**

Facility Alt.:	WA WSU Insitute of Shock Physics
Program ID:	WAH000031444
Date Interaction:	2011-05-31 00:00:00
Date Interaction 3:	Hazardous Waste Generator
Latitude:	47.658601849
Longitude:	-117.409078949

Interaction:	115378
Interaction 1:	A
Interaction 2:	RSVP
Ecology Program:	HAZWASTE
Program Data:	RSVP
Facility Alt.:	WSU Institute of Shock Physics
Program ID:	Not reported
Date Interaction:	2012-02-28 00:00:00
Date Interaction 3:	Revised Site Visit Progra
Latitude:	47.658601849
Longitude:	-117.409078949

Interaction:	8437
Interaction 1:	I
Interaction 2:	HWG
Ecology Program:	HAZWASTE
Program Data:	TURBOWASTE
Facility Alt.:	ALK ABELLO SOURCE MATERIALS INC SIRTI
Program ID:	WAH000031444
Date Interaction:	2007-07-20 00:00:00
Date Interaction 3:	Hazardous Waste Generator
Latitude:	47.658601849
Longitude:	-117.409078949

WA MANIFEST:

Name:		WA WSU INSITUTE OF SHOCK PHYSICS
Address:		120 N PINE
City,State,Zip:		SPOKANE, WA 99202
Facility Address 2:		SIRTI Technology Center
Facility ID:		1395823
EPA ID:		WAH000031444
NAICS:		611310
State Waste Code Desc:		WT02
Federal Waste Code Desc:	D001	
Form Comm:		ACADEMIC RESEARCH
Data Year:		2017
Permit by Rule:		False
Mailing Address 2:		Not reported
Treatment by Generator:		False
Mixed Radioactive Waste:		False
Importer of Hazardous Waste:		False
Immediate Recycler:		False
Treatment/Storage/Disposal/Recycling Facility:		False
Generator of Dangerous Fuel Waste:		False
Generator Marketing to Burner:		False
Other Marketers (i.e., blender, distributor, etc.):		False
Utility Boiler Burner:		False

WA WSU INSITUTE OF SHOCK PHYSICS (Continued) **S109053201**

Industry Boiler Burner:	False
Industrial Furnace:	False
Smelter Defferal:	False
Universal Waste:	Not reported
Off-Specification:	Not reported
LN Address 2:	Not reported
Tax Reg #:	385000328
Business Type:	University
Mail Name:	WSU Insitute of Shock Physics
Mailing Address:	120 N Pine
Mailing City,State,Zip:	Spokane, WA 99202
Legal Organization Name:	SIRTI Foundation
Legal Organization Type:	Private
Legal Contact:	Not reported
Legal Address:	655 N Riverpaint Blvd
Legal Address 2:	Not reported
Legal City,State,Zip:	Spokane, WA 99202-1165
Legal Phone Number:	509-358-2000
Legal Effective Date:	01/01/2005
Land Organization Name:	SIRTI Foundation
Land Organization Type:	Private
Land Contact:	Not reported
Land Address:	655 N Riverpaint Blvd
Land City,State,Zip:	Spokane, WA 99202-1165
Land Phone Number:	509-358-2000
Operator Organization Name:	WSU Insitute of Shock Physics
Operator Organization Type:	Private
Operator:	Not reported
Operator Address:	120 N Pine
Operator Address 2:	Not reported
Operator City,State,Zip:	Spokane, WA 99202
Operator Phone Number:	509-358-7700
Operator Effective Date:	01/01/2009
Site Contact:	Jason Sampson
Site Contact Address:	PO Box 641172
Contact City,State,Zip:	Pullman, WA 99164-1172
Site Contact Phone Number:	509-335-9564
Site Contact Email:	sampsonj@wsu.edu
Gen Status Code:	SQG
Monthly Generation:	False
Batch Generation:	True
One Time Generation:	False
Transport Own Waste:	False
Tranports Other Waste:	False
Recycler Onsite:	False
Transfer Facility:	False
Other Exemption:	Not reported
UW Battery Gen:	False
Used Oil Transporter:	False
Used Oil Transfer Facility:	False
Used Oil Processor:	False
Used Oil Refiner:	False
Used Oil Fuel Marketer Directs Shipments:	False
Used Oil Fuel Marketer Meets Specs:	False
Site Contact Address 2:	Not reported
SIC Code:	Not reported
CRK Number:	Not reported

WA WSU INSITUTE OF SHOCK PHYSICS (Continued) **S109053201**

Active:	Not reported
CAS Number:	Not reported
Chemical Name:	Not reported
EHS:	Not reported
EHS CAS Number:	Not reported
EHS Name:	Not reported

Waste Stream Generated:

Waste Managed Off Site:	Y
State Only Waste Code 1:	WT02
State Only Waste Code 2:	Not reported
Report Managed On Site:	0
KG Managed On Site:	0
Generator Treatment Code:	Not reported
Permit By Rule Code:	Not reported
WCDE Residence Code:	Not reported
WCDH Origin Code:	1
WCDE On Site Code:	Not reported
WCDB Code:	W204
Description:	BULK ORGANIC
CORb Sequence Number:	163918
Sequence Number:	3487277
Mixed Radioactive Flag:	False
Designation Code:	D
Reported Quanity:	1725
Quanity Unit:	LB
Kilograms Quanity:	782.460013
Density Number:	0
Density Quanity:	Not reported

Waste Managed Off Site:	Y
State Only Waste Code 1:	WT02
State Only Waste Code 2:	Not reported
Report Managed On Site:	0
KG Managed On Site:	0
Generator Treatment Code:	Not reported
Permit By Rule Code:	Not reported
WCDE Residence Code:	Not reported
WCDH Origin Code:	1
WCDE On Site Code:	Not reported
WCDB Code:	W001
Description:	LAB PACKS
CORb Sequence Number:	163918
Sequence Number:	3487278
Mixed Radioactive Flag:	False
Designation Code:	D
Reported Quanity:	48
Quanity Unit:	LB
Kilograms Quanity:	21.7728003
Density Number:	0
Density Quanity:	Not reported

Shipments Send:

CORB Waste Sequence Number:	163918
Waste Sequence Number:	3487277
Sequence Number:	2080802
Shipment Date:	2017-09-13 00:00:00

WA WSU INSITUTE OF SHOCK PHYSICS (Continued) **S109053201**

Mainfest Document ID: 009565758FLE
Reported Quanity: 1725
Unit of Measure: LB
Kilograms Quanity: 782.460013
Receiving EPAID: UTD981552177

Waste Sequence Number: 3487278
Sequence Number: 2080800
Shipment Date: 2017-09-13 00:00:00
Mainfest Document ID: 009565758FLE
Reported Quanity: 48
Unit of Measure: LB
Kilograms Quanity: 21.7728003
Receiving EPAID: UTD981552177

Waste Stream Off Site Mgmt:
Waste CORB Sequence Number: 163918
Waste Sequence Number: 3487277
Sequence Number: 948486
Received EPAID: UTD981552177
Managed Quanity: 1725
Kilogram Quanity: 782.460013
Recycled Percentage: 0
Waste Management System Code: H040

Waste Sequence Number: 3487278
Sequence Number: 948485
Received EPAID: UTD981552177
Managed Quanity: 48
Kilogram Quanity: 21.7728003
Recycled Percentage: 0
Waste Management System Code: H040

Waste Stream Comments:
CORB Waste Sequence Number: 163918
Comments: A-3:U080 A-7:UNIVERSITY RESEARCH
Waste Sequence Number: 3487277
Sequence Number: 1

Comments: A-7:UNIVERSITY RESEARCH
Waste Sequence Number: 3487278
Sequence Number: 1

Waste Stream EPA Code:
CORB Waste Sequence Number: 163918
Waste Sequence Number: 3487277
Sequence Number: 8172292
WCDA Code: D001

Waste Sequence Number: 3487277
Sequence Number: 8172293
WCDA Code: D005

Waste Sequence Number: 3487277
Sequence Number: 8172294
WCDA Code: F003

WA WSU INSITUTE OF SHOCK PHYSICS (Continued) **S109053201**

Waste Sequence Number: 3487277
Sequence Number: 8172295
WCDA Code: U002

Waste Sequence Number: 3487277
Sequence Number: 8172296
WCDA Code: U044

Waste Sequence Number: 3487277
Sequence Number: 8172297
WCDA Code: U056

Waste Sequence Number: 3487278
Sequence Number: 8172274
WCDA Code: D001

Waste Sequence Number: 3487278
Sequence Number: 8172275
WCDA Code: D002

Waste Sequence Number: 3487278
Sequence Number: 8172276
WCDA Code: D003

Waste Sequence Number: 3487278
Sequence Number: 8172277
WCDA Code: D009

Waste Stream Source Code:
CORB Waste Sequence Number: 163918
Waste Sequence Number: 3487277
Sequence Number: 1
WCDD Code: G09

Waste Sequence Number: 3487278
Sequence Number: 1
WCDD Code: G09

Name: WA WSU INSITUTE OF SHOCK PHYSICS
Address: 120 N PINE
City,State,Zip: SPOKANE, WA 99202
Facility Address 2: SIRTI Technology Center
Facility ID: 1395823
EPA ID: WAH000031444
NAICS: 611310
State Waste Code Desc: WT02,WSC2
Federal Waste Code Desc: D001,D005,D022,U080,D004,D006,D007,D008,D010,D011,D016,D019,D021,D026, D027,D034,D036,D038,D039,D040,F002,F003,F005,U003,U004,U012,U037,U044, U048,U052,U057,U108,U154,U188,U218,U220,U240,D003,U239
Form Comm: Lab clean out from departing researcher led to unusually high number of codes
Data Year: 2017
Permit by Rule: False
Mailing Address 2: Not reported
Treatment by Generator: False
Mixed Radioactive Waste: False

WA WSU INSITUTE OF SHOCK PHYSICS (Continued) **S109053201**

Importer of Hazardous Waste:	False
Immediate Recycler:	False
Treatment/Storage/Disposal/Recycling Facility:	False
Generator of Dangerous Fuel Waste:	False
Generator Marketing to Burner:	False
Other Marketers (i.e., blender, distributor, etc.):	False
Utility Boiler Burner:	False
Industry Boiler Burner:	False
Industrial Furnace:	False
Smelter Defferal:	False
Universal Waste:	Not reported
Off-Specification:	Not reported
LN Address 2:	SIRTI Technology Center
Tax Reg #:	385000328
Business Type:	Not reported
Mail Name:	Not reported
Mailing Address:	120 N Pine
Mailing City,State,Zip:	Spokane, WA 99202
Legal Organization Name:	SIRTI Foundation
Legal Organization Type:	Private
Legal Contact:	Not reported
Legal Address:	655 N Riverpaint Blvd
Legal Address 2:	SIRTI Technology Center
Legal City,State,Zip:	Spokane, WA 99202
Legal Phone Number:	(509)358-2000
Legal Effective Date:	01/01/2005
Land Organization Name:	SIRTI Foundation
Land Organization Type:	Private
Land Contact:	Not reported
Land Address:	655 N Riverpaint Blvd
Land City,State,Zip:	Spokane, WA 99202
Land Phone Number:	(509)358-2000
Operator Organization Name:	WSU Insitute of Shock Physics
Operator Organization Type:	Private
Operator:	Not reported
Operator Address:	120 N Pine
Operator Address 2:	SIRTI Technology Center
Operator City,State,Zip:	Spokane, WA 99202
Operator Phone Number:	(509)358-7700
Operator Effective Date:	01/01/2009
Site Contact:	Not reported
Site Contact Address:	Not reported
Contact City,State,Zip:	Not reported
Site Contact Phone Number:	Not reported
Site Contact Email:	Not reported
Gen Status Code:	SQG
Monthly Generation:	False
Batch Generation:	True
One Time Generation:	False
Transport Own Waste:	False
Tranports Other Waste:	False
Recycler Onsite:	False
Transfer Facility:	False
Other Exemption:	Not reported
UW Battery Gen:	False
Used Oil Transporter:	False
Used Oil Transfer Facility:	False

WA WSU INSITUTE OF SHOCK PHYSICS (Continued) **S109053201**

Used Oil Processor:	False
Used Oil Refiner:	False
Used Oil Fuel Marketer Directs Shipments:	False
Used Oil Fuel Marketer Meets Specs:	False
Site Contact Address 2:	Not reported
SIC Code:	Not reported
CRK Number:	Not reported
Active:	Not reported
CAS Number:	Not reported
Chemical Name:	Not reported
EHS:	Not reported
EHS CAS Number:	Not reported
EHS Name:	Not reported

Waste Stream Generated:

Waste Managed Off Site:	Y
State Only Waste Code 1:	WT02
State Only Waste Code 2:	Not reported
Report Managed On Site:	0
KG Managed On Site:	0
Generator Treatment Code:	Not reported
Permit By Rule Code:	Not reported
WCDE Residence Code:	Not reported
WCDH Origin Code:	1
WCDE On Site Code:	Not reported
WCDB Code:	W204
Description:	BULK ORGANIC
CORb Sequence Number:	163918
Sequence Number:	3487277
Mixed Radioactive Flag:	False
Designation Code:	D
Reported Quanity:	1725
Quanity Unit:	LB
Kilograms Quanity:	782.460013
Density Number:	0
Density Quanity:	Not reported

Waste Managed Off Site:	Y
State Only Waste Code 1:	WT02
State Only Waste Code 2:	Not reported
Report Managed On Site:	0
KG Managed On Site:	0
Generator Treatment Code:	Not reported
Permit By Rule Code:	Not reported
WCDE Residence Code:	Not reported
WCDH Origin Code:	1
WCDE On Site Code:	Not reported
WCDB Code:	W001
Description:	LAB PACKS
CORb Sequence Number:	163918
Sequence Number:	3487278
Mixed Radioactive Flag:	False
Designation Code:	D
Reported Quanity:	48
Quanity Unit:	LB
Kilograms Quanity:	21.7728003
Density Number:	0
Density Quanity:	Not reported

WA WSU INSITUTE OF SHOCK PHYSICS (Continued) **S109053201**

Shipments Send:

CORB Waste Sequence Number:	163918
Waste Sequence Number:	3487277
Sequence Number:	2080802
Shipment Date:	2017-09-13 00:00:00
Mainfest Document ID:	009565758FLE
Reported Quanity:	1725
Unit of Measure:	LB
Kilograms Quanity:	782.460013
Receiving EPAID:	UTD981552177
Waste Sequence Number:	3487278
Sequence Number:	2080800
Shipment Date:	2017-09-13 00:00:00
Mainfest Document ID:	009565758FLE
Reported Quanity:	48
Unit of Measure:	LB
Kilograms Quanity:	21.7728003
Receiving EPAID:	UTD981552177

Waste Stream Off Site Mgmt:

Waste CORB Sequence Number:	163918
Waste Sequence Number:	3487277
Sequence Number:	948486
Received EPAID:	UTD981552177
Managed Quanity:	1725
Kilogram Quanity:	782.460013
Recycled Percentage:	0
Waste Management System Code:	H040
Waste Sequence Number:	3487278
Sequence Number:	948485
Received EPAID:	UTD981552177
Managed Quanity:	48
Kilogram Quanity:	21.7728003
Recycled Percentage:	0
Waste Management System Code:	H040

Waste Stream Comments:

CORB Waste Sequence Number:	163918
Comments:	A-3:U080 A-7:UNIVERSITY RESEARCH
Waste Sequence Number:	3487277
Sequence Number:	1
Comments:	A-7:UNIVERSITY RESEARCH
Waste Sequence Number:	3487278
Sequence Number:	1

Waste Stream EPA Code:

CORB Waste Sequence Number:	163918
Waste Sequence Number:	3487277
Sequence Number:	8172292
WCDA Code:	D001
Waste Sequence Number:	3487277

WA WSU INSITUTE OF SHOCK PHYSICS (Continued) **S109053201**

Sequence Number: 8172293
WCDA Code: D005

Waste Sequence Number: 3487277
Sequence Number: 8172294
WCDA Code: F003

Waste Sequence Number: 3487277
Sequence Number: 8172295
WCDA Code: U002

Waste Sequence Number: 3487277
Sequence Number: 8172296
WCDA Code: U044

Waste Sequence Number: 3487277
Sequence Number: 8172297
WCDA Code: U056

Waste Sequence Number: 3487278
Sequence Number: 8172274
WCDA Code: D001

Waste Sequence Number: 3487278
Sequence Number: 8172275
WCDA Code: D002

Waste Sequence Number: 3487278
Sequence Number: 8172276
WCDA Code: D003

Waste Sequence Number: 3487278
Sequence Number: 8172277
WCDA Code: D009

Waste Stream Source Code:
CORB Waste Sequence Number: 163918
Waste Sequence Number: 3487277
Sequence Number: 1
WCDD Code: G09

Waste Sequence Number: 3487278
Sequence Number: 1
WCDD Code: G09

Name: WA WSU INSITUTE OF SHOCK PHYSICS
Address: 120 N PINE
City,State,Zip: SPOKANE, WA 99202
Facility Address 2: SIRTI Technology Center
Facility ID: 1395823
EPA ID: WAH000031444
NAICS: 611310
State Waste Code Desc: WT02
Federal Waste Code Desc: D001,D002
Form Comm: WASTE IS FROM UNIVERSITY RESEARCH AND OPERATION.
Data Year: 2016

WA WSU INSITUTE OF SHOCK PHYSICS (Continued) **S109053201**

Permit by Rule:	False
Mailing Address 2:	Not reported
Treatment by Generator:	False
Mixed Radioactive Waste:	False
Importer of Hazardous Waste:	False
Immediate Recycler:	False
Treatment/Storage/Disposal/Recycling Facility:	False
Generator of Dangerous Fuel Waste:	False
Generator Marketing to Burner:	False
Other Marketers (i.e., blender, distributor, etc.):	False
Utility Boiler Burner:	False
Industry Boiler Burner:	False
Industrial Furnace:	False
Smelter Defferal:	False
Universal Waste:	Not reported
Off-Specification:	Not reported
LN Address 2:	Not reported
Tax Reg #:	385000328
Business Type:	University
Mail Name:	WSU Insitute of Shock Physics
Mailing Address:	120 N Pine
Mailing City,State,Zip:	Spokane, WA 99202
Legal Organization Name:	SIRTI Foundation
Legal Organization Type:	Private
Legal Contact:	Not reported
Legal Address:	655 N Riverpaint Blvd
Legal Address 2:	Not reported
Legal City,State,Zip:	Spokane, WA 99202-1165
Legal Phone Number:	509-358-2000
Legal Effective Date:	01/01/2005
Land Organization Name:	SIRTI Foundation
Land Organization Type:	Private
Land Contact:	Not reported
Land Address:	655 N Riverpaint Blvd
Land City,State,Zip:	Spokane, WA 99202-1165
Land Phone Number:	509-358-2000
Operator Organization Name:	WSU Insitute of Shock Physics
Operator Organization Type:	Private
Operator:	Not reported
Operator Address:	120 N Pine
Operator Address 2:	Not reported
Operator City,State,Zip:	Spokane, WA 99202
Operator Phone Number:	509-358-7700
Operator Effective Date:	01/01/2009
Site Contact:	Jason Sampson
Site Contact Address:	PO Box 641172
Contact City,State,Zip:	Pullman, WA 99164-1172
Site Contact Phone Number:	509-335-9564
Site Contact Email:	sampsonj@wsu.edu
Gen Status Code:	SQG
Monthly Generation:	True
Batch Generation:	False
One Time Generation:	False
Transport Own Waste:	False
Tranports Other Waste:	False
Recycler Onsite:	False
Transfer Facility:	False

WA WSU INSITUTE OF SHOCK PHYSICS (Continued) **S109053201**

Other Exemption:	Not reported
UW Battery Gen:	False
Used Oil Transporter:	False
Used Oil Transfer Facility:	False
Used Oil Processor:	False
Used Oil Refiner:	False
Used Oil Fuel Marketer Directs Shipments:	False
Used Oil Fuel Marketer Meets Specs:	False
Site Contact Address 2:	Not reported
SIC Code:	Not reported
CRK Number:	Not reported
Active:	Not reported
CAS Number:	Not reported
Chemical Name:	Not reported
EHS:	Not reported
EHS CAS Number:	Not reported
EHS Name:	Not reported

Waste Stream Generated:

Waste Managed Off Site:	Y
State Only Waste Code 1:	WT02
State Only Waste Code 2:	Not reported
Report Managed On Site:	0
KG Managed On Site:	0
Generator Treatment Code:	Not reported
Permit By Rule Code:	Not reported
WCDE Residence Code:	Not reported
WCDH Origin Code:	1
WCDE On Site Code:	Not reported
WCDB Code:	W001
Description:	LAB PACKS
CORb Sequence Number:	158682
Sequence Number:	3414521
Mixed Radioactive Flag:	False
Designation Code:	D
Reported Quanity:	570
Quanity Unit:	LB
Kilograms Quanity:	258.552004
Density Number:	0
Density Quanity:	Not reported

Waste Managed Off Site:	Y
State Only Waste Code 1:	WT02
State Only Waste Code 2:	Not reported
Report Managed On Site:	0
KG Managed On Site:	0
Generator Treatment Code:	Not reported
Permit By Rule Code:	Not reported
WCDE Residence Code:	Not reported
WCDH Origin Code:	1
WCDE On Site Code:	Not reported
WCDB Code:	W209
Description:	PAINT RELATED MATERIALS
CORb Sequence Number:	158682
Sequence Number:	3414530
Mixed Radioactive Flag:	False
Designation Code:	D
Reported Quanity:	203

WA WSU INSITUTE OF SHOCK PHYSICS (Continued) **S109053201**

Quanity Unit:	LB
Kilograms Quanity:	92.0808015
Density Number:	0
Density Quanity:	Not reported
Waste Managed Off Site:	Y
State Only Waste Code 1:	WT02
State Only Waste Code 2:	Not reported
Report Managed On Site:	0
KG Managed On Site:	0
Generator Treatment Code:	Not reported
Permit By Rule Code:	Not reported
WCDE Residence Code:	Not reported
WCDH Origin Code:	1
WCDE On Site Code:	Not reported
WCDB Code:	W204
Description:	BULK ORGANIC
CORb Sequence Number:	158682
Sequence Number:	3414520
Mixed Radioactive Flag:	False
Designation Code:	D
Reported Quanity:	803
Quanity Unit:	LB
Kilograms Quanity:	364.240806
Density Number:	0
Density Quanity:	Not reported
Waste Managed Off Site:	Y
State Only Waste Code 1:	WT02
State Only Waste Code 2:	Not reported
Report Managed On Site:	0
KG Managed On Site:	0
Generator Treatment Code:	Not reported
Permit By Rule Code:	Not reported
WCDE Residence Code:	Not reported
WCDH Origin Code:	1
WCDE On Site Code:	Not reported
WCDB Code:	W113
Description:	BULK AQUEOUS
CORb Sequence Number:	158682
Sequence Number:	3414519
Mixed Radioactive Flag:	False
Designation Code:	D
Reported Quanity:	208
Quanity Unit:	LB
Kilograms Quanity:	94.3488016
Density Number:	0
Density Quanity:	Not reported

Shipments Send:

CORB Waste Sequence Number:	158682
Waste Sequence Number:	3414530
Sequence Number:	1997767
Shipment Date:	2016-09-02 00:00:00
Mainfest Document ID:	009565536FLE
Reported Quanity:	203
Unit of Measure:	LB

WA WSU INSITUTE OF SHOCK PHYSICS (Continued) **S109053201**

Kilograms Quanity:	92.0808015
Receiving EPAID:	ARD069748192
Waste Sequence Number:	3414519
Sequence Number:	1997753
Shipment Date:	2016-09-02 00:00:00
Mainfest Document ID:	009565535FLE
Reported Quanity:	129
Unit of Measure:	LB
Kilograms Quanity:	58.5144010
Receiving EPAID:	UTD981552177
Waste Sequence Number:	3414519
Sequence Number:	1997754
Shipment Date:	2016-09-02 00:00:00
Mainfest Document ID:	009565536FLE
Reported Quanity:	79
Unit of Measure:	LB
Kilograms Quanity:	35.8344006
Receiving EPAID:	ARD069748192
Waste Sequence Number:	3414520
Sequence Number:	1997761
Shipment Date:	2016-09-02 00:00:00
Mainfest Document ID:	009565535FLE
Reported Quanity:	354
Unit of Measure:	LB
Kilograms Quanity:	160.574402
Receiving EPAID:	UTD981552177
Waste Sequence Number:	3414521
Sequence Number:	1997765
Shipment Date:	2016-09-02 00:00:00
Mainfest Document ID:	009565536FLE
Reported Quanity:	557
Unit of Measure:	LB
Kilograms Quanity:	252.655204
Receiving EPAID:	ARD069748192
Waste Sequence Number:	3414521
Sequence Number:	1997764
Shipment Date:	2016-09-02 00:00:00
Mainfest Document ID:	009565535FLE
Reported Quanity:	6
Unit of Measure:	LB
Kilograms Quanity:	2.72160004
Receiving EPAID:	UTD981552177
Waste Sequence Number:	3414521
Sequence Number:	1997763
Shipment Date:	2016-11-15 00:00:00
Mainfest Document ID:	008871971FLE
Reported Quanity:	7
Unit of Measure:	LB
Kilograms Quanity:	3.17520005
Receiving EPAID:	UTD981552177

WA WSU INSITUTE OF SHOCK PHYSICS (Continued) **S109053201**

Waste Sequence Number:	3414520
Sequence Number:	1997760
Shipment Date:	2016-11-15 00:00:00
Mainfest Document ID:	008871971FLE
Reported Quanity:	449
Unit of Measure:	LB
Kilograms Quanity:	203.666403
Receiving EPAID:	UTD981552177

Waste Stream Off Site Mgmt:

Waste CORB Sequence Number:	158682
Waste Sequence Number:	3414519
Sequence Number:	908448
Received EPAID:	ARD069748192
Managed Quanity:	79
Kilogram Quanity:	35.8344006
Recycled Percentage:	0
Waste Management System Code:	H040

Waste Sequence Number:	3414519
Sequence Number:	908449
Received EPAID:	UTD981552177
Managed Quanity:	129
Kilogram Quanity:	58.5144010
Recycled Percentage:	0
Waste Management System Code:	H040

Waste Sequence Number:	3414520
Sequence Number:	908451
Received EPAID:	UTD981552177
Managed Quanity:	803
Kilogram Quanity:	364.240806
Recycled Percentage:	0
Waste Management System Code:	H040

Waste Sequence Number:	3414530
Sequence Number:	908456
Received EPAID:	ARD069748192
Managed Quanity:	203
Kilogram Quanity:	92.0808015
Recycled Percentage:	0
Waste Management System Code:	H040

Waste Sequence Number:	3414521
Sequence Number:	908452
Received EPAID:	ARD069748192
Managed Quanity:	557
Kilogram Quanity:	252.655204
Recycled Percentage:	0
Waste Management System Code:	H040

Waste Sequence Number:	3414521
Sequence Number:	908453
Received EPAID:	UTD981552177
Managed Quanity:	13
Kilogram Quanity:	5.89680010
Recycled Percentage:	0

WA WSU INSITUTE OF SHOCK PHYSICS (Continued) **S109053201**

Waste Management System Code: H040

Waste Stream Comments:
CORB Waste Sequence Number: 158682
Comments: A-7:UNIVERSITY RESEARCH
Waste Sequence Number: 3414520
Sequence Number: 1

Comments: A-7:UNIVERSITY RESEARCH
Waste Sequence Number: 3414521
Sequence Number: 1

Comments: A-7:UNIVERSITY RESEARCH
Waste Sequence Number: 3414519
Sequence Number: 1

Waste Stream EPA Code:
CORB Waste Sequence Number: 158682
Waste Sequence Number: 3414520
Sequence Number: 7896866
WCDA Code: D001

Waste Sequence Number: 3414530
Sequence Number: 7896882
WCDA Code: D001

Waste Sequence Number: 3414519
Sequence Number: 7896861
WCDA Code: D002

Waste Sequence Number: 3414519
Sequence Number: 7896862
WCDA Code: D007

Waste Sequence Number: 3414519
Sequence Number: 7896863
WCDA Code: F003

Waste Sequence Number: 3414521
Sequence Number: 7896874
WCDA Code: D002

Waste Sequence Number: 3414521
Sequence Number: 7896875
WCDA Code: D003

Waste Sequence Number: 3414521
Sequence Number: 7896876
WCDA Code: D007

Waste Stream Source Code:
CORB Waste Sequence Number: 158682
Waste Sequence Number: 3414519
Sequence Number: 1
WCDD Code: G09

WA WSU INSITUTE OF SHOCK PHYSICS (Continued) **S109053201**

Waste Sequence Number:	3414520
Sequence Number:	1
WCDD Code:	G09
Waste Sequence Number:	3414521
Sequence Number:	1
WCDD Code:	G09
Waste Sequence Number:	3414530
Sequence Number:	1
WCDD Code:	G06

Name:	WA WSU INSITUTE OF SHOCK PHYSICS
Address:	120 N PINE
City,State,Zip:	SPOKANE, WA 99202
Facility Address 2:	SIRTI Technology Center
Facility ID:	1395823
EPA ID:	WAH000031444
NAICS:	611310
State Waste Code Desc:	WT02
Federal Waste Code Desc:	D001,D002
Form Comm:	University Research
Data Year:	2015
Permit by Rule:	False
Mailing Address 2:	Not reported
Treatment by Generator:	False
Mixed Radioactive Waste:	False
Importer of Hazardous Waste:	False
Immediate Recycler:	False
Treatment/Storage/Disposal/Recycling Facility:	False
Generator of Dangerous Fuel Waste:	False
Generator Marketing to Burner:	False
Other Marketers (i.e., blender, distributor, etc.):	False
Utility Boiler Burner:	False
Industry Boiler Burner:	False
Industrial Furnace:	False
Smelter Defferal:	False
Universal Waste:	Not reported
Off-Specification:	Not reported
LN Address 2:	Not reported
Tax Reg #:	385000328
Business Type:	University
Mail Name:	WSU Insitute of Shock Physics
Mailing Address:	120 N Pine
Mailing City,State,Zip:	Spokane, WA 99202
Legal Organization Name:	SIRTI Foundation
Legal Organization Type:	Private
Legal Contact:	Not reported
Legal Address:	655 N Riverpaint Blvd
Legal Address 2:	Not reported
Legal City,State,Zip:	Spokane, WA 99202-1165
Legal Phone Number:	509-358-2000
Legal Effective Date:	01/01/2005
Land Organization Name:	SIRTI Foundation
Land Organization Type:	Private
Land Contact:	Not reported

WA WSU INSITUTE OF SHOCK PHYSICS (Continued) **S109053201**

Land Address:	655 N Riverpaint Blvd
Land City,State,Zip:	Spokane, WA 99202-1165
Land Phone Number:	509-358-2000
Operator Organization Name:	WSU Insitute of Shock Physics
Operator Organization Type:	Private
Operator:	Not reported
Operator Address:	120 N Pine
Operator Address 2:	Not reported
Operator City,State,Zip:	Spokane, WA 99202
Operator Phone Number:	509-358-7700
Operator Effective Date:	01/01/2009
Site Contact:	Jason Sampson
Site Contact Address:	PO Box 641172
Contact City,State,Zip:	Pullman, WA 99164-1172
Site Contact Phone Number:	509-335-9564
Site Contact Email:	sampsonj@wsu.edu
Gen Status Code:	SQG
Monthly Generation:	True
Batch Generation:	False
One Time Generation:	False
Transport Own Waste:	False
Tranports Other Waste:	False
Recycler Onsite:	False
Transfer Facility:	False
Other Exemption:	Not reported
UW Battery Gen:	False
Used Oil Transporter:	False
Used Oil Transfer Facility:	False
Used Oil Processor:	False
Used Oil Refiner:	False
Used Oil Fuel Marketer Directs Shipments:	False
Used Oil Fuel Marketer Meets Specs:	False
Site Contact Address 2:	Not reported
SIC Code:	Not reported
CRK Number:	Not reported
Active:	Not reported
CAS Number:	Not reported
Chemical Name:	Not reported
EHS:	Not reported
EHS CAS Number:	Not reported
EHS Name:	Not reported

Waste Stream Generated:

Waste Managed Off Site:	Y
State Only Waste Code 1:	WT02
State Only Waste Code 2:	Not reported
Report Managed On Site:	0
KG Managed On Site:	0
Generator Treatment Code:	Not reported
Permit By Rule Code:	Not reported
WCDE Residence Code:	Not reported
WCDH Origin Code:	1
WCDE On Site Code:	Not reported
WCDB Code:	W113
Description:	BULK AQUEOUS
CORb Sequence Number:	153563
Sequence Number:	3363186
Mixed Radioactive Flag:	False

WA WSU INSITUTE OF SHOCK PHYSICS (Continued) **S109053201**

Designation Code:	D
Reported Quanity:	81
Quanity Unit:	LB
Kilograms Quanity:	36.7416006
Density Number:	0
Density Quanity:	Not reported
Waste Managed Off Site:	Y
State Only Waste Code 1:	WT02
State Only Waste Code 2:	Not reported
Report Managed On Site:	0
KG Managed On Site:	0
Generator Treatment Code:	Not reported
Permit By Rule Code:	Not reported
WCDE Residence Code:	Not reported
WCDH Origin Code:	1
WCDE On Site Code:	Not reported
WCDB Code:	W204
Description:	BULK ORGANIC
CORb Sequence Number:	153563
Sequence Number:	3363187
Mixed Radioactive Flag:	False
Designation Code:	D
Reported Quanity:	1862
Quanity Unit:	LB
Kilograms Quanity:	844.603214
Density Number:	0
Density Quanity:	Not reported
Waste Managed Off Site:	Y
State Only Waste Code 1:	WT02
State Only Waste Code 2:	Not reported
Report Managed On Site:	0
KG Managed On Site:	0
Generator Treatment Code:	Not reported
Permit By Rule Code:	Not reported
WCDE Residence Code:	Not reported
WCDH Origin Code:	1
WCDE On Site Code:	Not reported
WCDB Code:	W001
Description:	LAB PACKS
CORb Sequence Number:	153563
Sequence Number:	3363188
Mixed Radioactive Flag:	False
Designation Code:	D
Reported Quanity:	175
Quanity Unit:	LB
Kilograms Quanity:	79.3800013
Density Number:	0
Density Quanity:	Not reported

Shipments Send:

CORB Waste Sequence Number:	153563
Waste Sequence Number:	3363187
Sequence Number:	1926586
Shipment Date:	2015-01-07 00:00:00
Mainfest Document ID:	007804172FLE

WA WSU INSITUTE OF SHOCK PHYSICS (Continued) **S109053201**

Reported Quanity:	322
Unit of Measure:	LB
Kilograms Quanity:	146.059202
Receiving EPAID:	UTD981552177
Waste Sequence Number:	3363187
Sequence Number:	1926587
Shipment Date:	2015-11-19 00:00:00
Mainfest Document ID:	009119711FLE
Reported Quanity:	1540
Unit of Measure:	LB
Kilograms Quanity:	698.544012
Receiving EPAID:	UTD981552177
Waste Sequence Number:	3363186
Sequence Number:	1926584
Shipment Date:	2015-01-07 00:00:00
Mainfest Document ID:	007804172FLE
Reported Quanity:	19
Unit of Measure:	LB
Kilograms Quanity:	8.61840014
Receiving EPAID:	UTD981552177
Waste Sequence Number:	3363186
Sequence Number:	1926585
Shipment Date:	2015-11-19 00:00:00
Mainfest Document ID:	009119711FLE
Reported Quanity:	62
Unit of Measure:	LB
Kilograms Quanity:	28.1232004
Receiving EPAID:	UTD981552177
Waste Sequence Number:	3363188
Sequence Number:	1926588
Shipment Date:	2015-01-07 00:00:00
Mainfest Document ID:	007804172FLE
Reported Quanity:	54
Unit of Measure:	LB
Kilograms Quanity:	24.4944004
Receiving EPAID:	UTD981552177
Waste Sequence Number:	3363188
Sequence Number:	1926589
Shipment Date:	2015-11-19 00:00:00
Mainfest Document ID:	009119711FLE
Reported Quanity:	121
Unit of Measure:	LB
Kilograms Quanity:	54.8856009
Receiving EPAID:	UTD981552177

Waste Stream Off Site Mgmt:

Waste CORB Sequence Number:	153563
Waste Sequence Number:	3363187
Sequence Number:	876715
Received EPAID:	UTD981552177
Managed Quanity:	1862
Kilogram Quanity:	844.603214

WA WSU INSITUTE OF SHOCK PHYSICS (Continued) **S109053201**

Recycled Percentage: 0
Waste Management System Code: H040

Waste Sequence Number: 3363188
Sequence Number: 876716
Received EPAID: UTD981552177
Managed Quanity: 175
Kilogram Quanity: 79.3800013
Recycled Percentage: 0
Waste Management System Code: H040

Waste Sequence Number: 3363186
Sequence Number: 876714
Received EPAID: UTD981552177
Managed Quanity: 81
Kilogram Quanity: 36.7416006
Recycled Percentage: 0
Waste Management System Code: H040

Waste Stream Comments:
CORB Waste Sequence Number: 153563
Comments: A-7:UNIVERSITY RESEARCH
Waste Sequence Number: 3363186
Sequence Number: 1

Comments: A-7:UNIVERSITY RESEARCH
Waste Sequence Number: 3363187
Sequence Number: 1

Comments: A-7:UNIVERSITY RESEARCH
Waste Sequence Number: 3363188
Sequence Number: 1

Waste Stream EPA Code:
CORB Waste Sequence Number: 153563
Waste Sequence Number: 3363188
Sequence Number: 7671918
WCDA Code: D001

Waste Sequence Number: 3363188
Sequence Number: 7671919
WCDA Code: D002

Waste Sequence Number: 3363188
Sequence Number: 7671920
WCDA Code: D007

Waste Sequence Number: 3363186
Sequence Number: 7671896
WCDA Code: D002

Waste Sequence Number: 3363187
Sequence Number: 7671907
WCDA Code: D001

Waste Sequence Number: 3363187

WA WSU INSITUTE OF SHOCK PHYSICS (Continued) **S109053201**

Sequence Number:	7671908
WCDA Code:	D002
Waste Sequence Number:	3363187
Sequence Number:	7671909
WCDA Code:	D022
Waste Sequence Number:	3363187
Sequence Number:	7671910
WCDA Code:	F002
Waste Sequence Number:	3363187
Sequence Number:	7671911
WCDA Code:	F003

Waste Stream Source Code:

CORB Waste Sequence Number:	153563
Waste Sequence Number:	3363186
Sequence Number:	1
WCDD Code:	G09
Waste Sequence Number:	3363187
Sequence Number:	1
WCDD Code:	G09
Waste Sequence Number:	3363188
Sequence Number:	1
WCDD Code:	G09

Name:		WA WSU INSITUTE OF SHOCK PHYSICS
Address:		120 N PINE
City,State,Zip:		SPOKANE, WA 99202
Facility Address 2:		SIRTI Technology Center
Facility ID:		1395823
EPA ID:		WAH000031444
NAICS:		611310
State Waste Code Desc:		WT02
Federal Waste Code Desc:	D001	
Form Comm:		university research
Data Year:		2014
Permit by Rule:		False
Mailing Address 2:		Not reported
Treatment by Generator:		False
Mixed Radioactive Waste:		False
Importer of Hazardous Waste:		False
Immediate Recycler:		False
Treatment/Storage/Disposal/Recycling Facility:		False
Generator of Dangerous Fuel Waste:		False
Generator Marketing to Burner:		False
Other Marketers (i.e., blender, distributor, etc.):		False
Utility Boiler Burner:		False
Industry Boiler Burner:		False
Industrial Furnace:		False
Smelter Defferal:		False
Universal Waste:		Not reported
Off-Specification:		Not reported

WA WSU INSITUTE OF SHOCK PHYSICS (Continued) **S109053201**

LN Address 2:	Not reported
Tax Reg #:	385000328
Business Type:	University
Mail Name:	WSU Insitute of Shock Physics
Mailing Address:	120 N Pine
Mailing City,State,Zip:	Spokane, WA 99202
Legal Organization Name:	SIRTI Foundation
Legal Organization Type:	Private
Legal Contact:	Not reported
Legal Address:	655 N Riverpaint Blvd
Legal Address 2:	Not reported
Legal City,State,Zip:	Spokane, WA 99202-1165
Legal Phone Number:	509-358-2000
Legal Effective Date:	01/01/2005
Land Organization Name:	SIRTI Foundation
Land Organization Type:	Private
Land Contact:	Not reported
Land Address:	655 N Riverpaint Blvd
Land City,State,Zip:	Spokane, WA 99202-1165
Land Phone Number:	509-358-2000
Operator Organization Name:	WSU Insitute of Shock Physics
Operator Organization Type:	Private
Operator:	Not reported
Operator Address:	120 N Pine
Operator Address 2:	Not reported
Operator City,State,Zip:	Spokane, WA 99202
Operator Phone Number:	509-358-7700
Operator Effective Date:	01/01/2009
Site Contact:	Jason Sampson
Site Contact Address:	PO Box 641172
Contact City,State,Zip:	Pullman, WA 99164-1172
Site Contact Phone Number:	509-335-9564
Site Contact Email:	sampsonj@wsu.edu
Gen Status Code:	SQG
Monthly Generation:	True
Batch Generation:	False
One Time Generation:	False
Transport Own Waste:	False
Tranports Other Waste:	False
Recycler Onsite:	False
Transfer Facility:	False
Other Exemption:	Not reported
UW Battery Gen:	False
Used Oil Transporter:	False
Used Oil Transfer Facility:	False
Used Oil Processor:	False
Used Oil Refiner:	False
Used Oil Fuel Marketer Directs Shipments:	False
Used Oil Fuel Marketer Meets Specs:	False
Site Contact Address 2:	Not reported
SIC Code:	Not reported
CRK Number:	Not reported
Active:	Not reported
CAS Number:	Not reported
Chemical Name:	Not reported
EHS:	Not reported
EHS CAS Number:	Not reported

WA WSU INSITUTE OF SHOCK PHYSICS (Continued) **S109053201**

EHS Name:	Not reported
Waste Stream Generated:	
Waste Managed Off Site:	Y
State Only Waste Code 1:	Not reported
State Only Waste Code 2:	Not reported
Report Managed On Site:	0
KG Managed On Site:	0
Generator Treatment Code:	Not reported
Permit By Rule Code:	Not reported
WCDE Residence Code:	Not reported
WCDH Origin Code:	1
WCDE On Site Code:	Not reported
WCDB Code:	W113
Description:	BULK AQUEOUS
CORb Sequence Number:	147874
Sequence Number:	3303555
Mixed Radioactive Flag:	False
Designation Code:	D
Reported Quanity:	15
Quanity Unit:	LB
Kilograms Quanity:	6.80400011
Density Number:	0
Density Quanity:	Not reported
Waste Managed Off Site:	Y
State Only Waste Code 1:	WT02
State Only Waste Code 2:	Not reported
Report Managed On Site:	0
KG Managed On Site:	0
Generator Treatment Code:	Not reported
Permit By Rule Code:	Not reported
WCDE Residence Code:	Not reported
WCDH Origin Code:	1
WCDE On Site Code:	Not reported
WCDB Code:	W002
Description:	CONTAMINATED SOLIDS
CORb Sequence Number:	147874
Sequence Number:	3303557
Mixed Radioactive Flag:	False
Designation Code:	D
Reported Quanity:	21
Quanity Unit:	LB
Kilograms Quanity:	9.52560016
Density Number:	0
Density Quanity:	Not reported
Waste Managed Off Site:	Y
State Only Waste Code 1:	Not reported
State Only Waste Code 2:	Not reported
Report Managed On Site:	0
KG Managed On Site:	0
Generator Treatment Code:	Not reported
Permit By Rule Code:	Not reported
WCDE Residence Code:	Not reported
WCDH Origin Code:	1
WCDE On Site Code:	Not reported
WCDB Code:	W204

WA WSU INSITUTE OF SHOCK PHYSICS (Continued) **S109053201**

Description:	BULK ORGANIC
CORb Sequence Number:	147874
Sequence Number:	3303556
Mixed Radioactive Flag:	False
Designation Code:	D
Reported Quanity:	42
Quanity Unit:	LB
Kilograms Quanity:	19.0512003
Density Number:	0
Density Quanity:	Not reported

Shipments Send:

CORB Waste Sequence Number:	147874
Waste Sequence Number:	3303555
Sequence Number:	1792710
Shipment Date:	2014-03-05 00:00:00
Mainfest Document ID:	007086273FLE
Reported Quanity:	15
Unit of Measure:	LB
Kilograms Quanity:	6.80400011
Receiving EPAID:	NED981723513
Waste Sequence Number:	3303557
Sequence Number:	1792722
Shipment Date:	2014-03-05 00:00:00
Mainfest Document ID:	007086273FLE
Reported Quanity:	21
Unit of Measure:	LB
Kilograms Quanity:	9.52560016
Receiving EPAID:	NED981723513
Waste Sequence Number:	3303556
Sequence Number:	1792720
Shipment Date:	2014-03-05 00:00:00
Mainfest Document ID:	007086273FLE
Reported Quanity:	42
Unit of Measure:	LB
Kilograms Quanity:	19.0512003
Receiving EPAID:	NED981723513

Waste Stream Off Site Mgmt:

Waste CORB Sequence Number:	147874
Waste Sequence Number:	3303555
Sequence Number:	834747
Received EPAID:	NED981723513
Managed Quanity:	15
Kilogram Quanity:	6.80400011
Recycled Percentage:	0
Waste Management System Code:	H040
Waste Sequence Number:	3303557
Sequence Number:	834749
Received EPAID:	NED981723513
Managed Quanity:	21
Kilogram Quanity:	9.52560016
Recycled Percentage:	0

WA WSU INSITUTE OF SHOCK PHYSICS (Continued) **S109053201**

Waste Management System Code: H040

Waste Sequence Number: 3303556
Sequence Number: 834748
Received EPAID: NED981723513
Managed Quanity: 42
Kilogram Quanity: 19.0512003
Recycled Percentage: 0
Waste Management System Code: H040

Waste Stream Comments:
CORB Waste Sequence Number: 147874
Comments: A-7:UNIVERSITY RESEARCH
Waste Sequence Number: 3303555
Sequence Number: 1

Comments: A-7:UNIVERSITY RESEARCH
Waste Sequence Number: 3303556
Sequence Number: 1

Comments: A-7:UNIVERSITY RESEARCH
Waste Sequence Number: 3303557
Sequence Number: 1

Waste Stream EPA Code:
CORB Waste Sequence Number: 147874
Waste Sequence Number: 3303556
Sequence Number: 7414063
WCDA Code: D001

Waste Sequence Number: 3303556
Sequence Number: 7414064
WCDA Code: F003

Waste Sequence Number: 3303555
Sequence Number: 7414057
WCDA Code: D002

Waste Sequence Number: 3303557
Sequence Number: 7414067
WCDA Code: D007

Waste Stream Source Code:
CORB Waste Sequence Number: 147874
Waste Sequence Number: 3303555
Sequence Number: 1
WCDD Code: G09

Waste Sequence Number: 3303556
Sequence Number: 1
WCDD Code: G09

Waste Sequence Number: 3303557
Sequence Number: 1
WCDD Code: G09

WA WSU INSITUTE OF SHOCK PHYSICS (Continued) **S109053201**

Name:		WA WSU INSITUTE OF SHOCK PHYSICS
Address:		120 N PINE
City,State,Zip:		SPOKANE, WA 99202
Facility Address 2:		SIRTI Technology Center
Facility ID:		1395823
EPA ID:		WAH000031444
NAICS:		611310
State Waste Code Desc:		WT02
Federal Waste Code Desc:	D001,D002	
Form Comm:		UNIVERSITY RESEARCH
Data Year:		2013
Permit by Rule:		False
Mailing Address 2:		Not reported
Treatment by Generator:		False
Mixed Radioactive Waste:		False
Importer of Hazardous Waste:		False
Immediate Recycler:		False
Treatment/Storage/Disposal/Recycling Facility:		False
Generator of Dangerous Fuel Waste:		False
Generator Marketing to Burner:		False
Other Marketers (i.e., blender, distributor, etc.):		False
Utility Boiler Burner:		False
Industry Boiler Burner:		False
Industrial Furnace:		False
Smelter Defferal:		False
Universal Waste:		Not reported
Off-Specification:		Not reported
LN Address 2:		Not reported
Tax Reg #:		385000328
Business Type:		University
Mail Name:		WSU Insitute of Shock Physics
Mailing Address:		120 N Pine
Mailing City,State,Zip:		Spokane, WA 99202
Legal Organization Name:		SIRTI Foundation
Legal Organization Type:		Private
Legal Contact:		Not reported
Legal Address:		655 N Riverpaint Blvd
Legal Address 2:		Not reported
Legal City,State,Zip:		Spokane, WA 99202-1165
Legal Phone Number:		509-358-2000
Legal Effective Date:		01/01/2005
Land Organization Name:		SIRTI Foundation
Land Organization Type:		Private
Land Contact:		Not reported
Land Address:		655 N Riverpaint Blvd
Land City,State,Zip:		Spokane, WA 99202-1165
Land Phone Number:		509-358-2000
Operator Organization Name:		WSU Insitute of Shock Physics
Operator Organization Type:		Private
Operator:		Not reported
Operator Address:		120 N Pine
Operator Address 2:		Not reported
Operator City,State,Zip:		Spokane, WA 99202
Operator Phone Number:		509-358-7700
Operator Effective Date:		01/01/2009
Site Contact:		Jason Sampson
Site Contact Address:		PO Box 641172

WA WSU INSITUTE OF SHOCK PHYSICS (Continued) **S109053201**

Contact City,State,Zip:	Pullman, WA 99164-1172
Site Contact Phone Number:	509-335-9564
Site Contact Email:	sampsonj@wsu.edu
Gen Status Code:	SQG
Monthly Generation:	True
Batch Generation:	False
One Time Generation:	False
Transport Own Waste:	False
Tranports Other Waste:	False
Recycler Onsite:	False
Transfer Facility:	False
Other Exemption:	Not reported
UW Battery Gen:	False
Used Oil Transporter:	False
Used Oil Transfer Facility:	False
Used Oil Processor:	False
Used Oil Refiner:	False
Used Oil Fuel Marketer Directs Shipments:	False
Used Oil Fuel Marketer Meets Specs:	False
Site Contact Address 2:	Not reported
SIC Code:	Not reported
CRK Number:	Not reported
Active:	Not reported
CAS Number:	Not reported
Chemical Name:	Not reported
EHS:	Not reported
EHS CAS Number:	Not reported
EHS Name:	Not reported

Waste Stream Generated:

Waste Managed Off Site:	Y
State Only Waste Code 1:	Not reported
State Only Waste Code 2:	Not reported
Report Managed On Site:	0
KG Managed On Site:	0
Generator Treatment Code:	Not reported
Permit By Rule Code:	Not reported
WCDE Residence Code:	Not reported
WCDH Origin Code:	1
WCDE On Site Code:	Not reported
WCDB Code:	W002
Description:	CONTAMINATED SOLIDS
CORb Sequence Number:	141976
Sequence Number:	3233575
Mixed Radioactive Flag:	False
Designation Code:	D
Reported Quanity:	49
Quanity Unit:	LB
Kilograms Quanity:	22.2264003
Density Number:	0
Density Quanity:	Not reported

Waste Managed Off Site:	Y
State Only Waste Code 1:	Not reported
State Only Waste Code 2:	Not reported
Report Managed On Site:	0
KG Managed On Site:	0
Generator Treatment Code:	Not reported

WA WSU INSITUTE OF SHOCK PHYSICS (Continued) **S109053201**

Permit By Rule Code:	Not reported
WCDE Residence Code:	Not reported
WCDH Origin Code:	1
WCDE On Site Code:	Not reported
WCDB Code:	W001
Description:	LAB PACK
CORb Sequence Number:	141976
Sequence Number:	3233576
Mixed Radioactive Flag:	False
Designation Code:	D
Reported Quanity:	31
Quanity Unit:	LB
Kilograms Quanity:	14.0616002
Density Number:	0
Density Quanity:	Not reported
Waste Managed Off Site:	Y
State Only Waste Code 1:	WT02
State Only Waste Code 2:	Not reported
Report Managed On Site:	0
KG Managed On Site:	0
Generator Treatment Code:	Not reported
Permit By Rule Code:	Not reported
WCDE Residence Code:	Not reported
WCDH Origin Code:	1
WCDE On Site Code:	Not reported
WCDB Code:	W204
Description:	BULK ORGANIC
CORb Sequence Number:	141976
Sequence Number:	3233574
Mixed Radioactive Flag:	False
Designation Code:	D
Reported Quanity:	492
Quanity Unit:	LB
Kilograms Quanity:	223.171203
Density Number:	0
Density Quanity:	Not reported
Waste Managed Off Site:	Y
State Only Waste Code 1:	Not reported
State Only Waste Code 2:	Not reported
Report Managed On Site:	0
KG Managed On Site:	0
Generator Treatment Code:	Not reported
Permit By Rule Code:	Not reported
WCDE Residence Code:	Not reported
WCDH Origin Code:	1
WCDE On Site Code:	Not reported
WCDB Code:	W113
Description:	BULK AQUEOUS
CORb Sequence Number:	141976
Sequence Number:	3233573
Mixed Radioactive Flag:	False
Designation Code:	D
Reported Quanity:	527
Quanity Unit:	LB
Kilograms Quanity:	239.047204

WA WSU INSITUTE OF SHOCK PHYSICS (Continued) **S109053201**

Density Number:	0
Density Quanity:	Not reported

Shipments Send:

CORB Waste Sequence Number:	141976
Waste Sequence Number:	3233575
Sequence Number:	1666519
Shipment Date:	2013-09-05 00:00:00
Mainfest Document ID:	006547861FLE
Reported Quanity:	7
Unit of Measure:	LB
Kilograms Quanity:	3.17520005
Receiving EPAID:	NED981723513
Waste Sequence Number:	3233575
Sequence Number:	1666518
Shipment Date:	2013-03-06 00:00:00
Mainfest Document ID:	005568185FLE
Reported Quanity:	42
Unit of Measure:	LB
Kilograms Quanity:	19.0512003
Receiving EPAID:	UTD981552177
Waste Sequence Number:	3233576
Sequence Number:	1666521
Shipment Date:	2013-03-06 00:00:00
Mainfest Document ID:	005568187FLE
Reported Quanity:	8
Unit of Measure:	LB
Kilograms Quanity:	3.62880006
Receiving EPAID:	UTD981552177
Waste Sequence Number:	3233576
Sequence Number:	1666522
Shipment Date:	2013-09-05 00:00:00
Mainfest Document ID:	006547861FLE
Reported Quanity:	23
Unit of Measure:	LB
Kilograms Quanity:	10.4328001
Receiving EPAID:	NED981723513
Waste Sequence Number:	3233574
Sequence Number:	1666516
Shipment Date:	2013-09-05 00:00:00
Mainfest Document ID:	006547861FLE
Reported Quanity:	159
Unit of Measure:	LB
Kilograms Quanity:	72.1224012
Receiving EPAID:	NED981723513
Waste Sequence Number:	3233574
Sequence Number:	1666515
Shipment Date:	2013-03-06 00:00:00
Mainfest Document ID:	005568185FLE
Reported Quanity:	333
Unit of Measure:	LB
Kilograms Quanity:	151.048802

WA WSU INSITUTE OF SHOCK PHYSICS (Continued) **S109053201**

Receiving EPAID: UTD981552177

Waste Sequence Number: 3233573
Sequence Number: 1666512
Shipment Date: 2013-03-03 00:00:00
Mainfest Document ID: 005568185FLE
Reported Quanity: 69
Unit of Measure: LB
Kilograms Quanity: 31.2984005
Receiving EPAID: UTD981552177

Waste Sequence Number: 3233573
Sequence Number: 1666513
Shipment Date: 2013-09-05 00:00:00
Mainfest Document ID: 006547861FLE
Reported Quanity: 458
Unit of Measure: LB
Kilograms Quanity: 207.748803
Receiving EPAID: NED981723513

Waste Stream Off Site Mgmt:
Waste CORB Sequence Number: 141976
Waste Sequence Number: 3233575
Sequence Number: 794383
Received EPAID: NED981723513
Managed Quanity: 7
Kilogram Quanity: 3.17520005
Recycled Percentage: 0
Waste Management System Code: H040

Waste Sequence Number: 3233575
Sequence Number: 794382
Received EPAID: UTD981552177
Managed Quanity: 42
Kilogram Quanity: 19.0512003
Recycled Percentage: 0
Waste Management System Code: H040

Waste Sequence Number: 3233576
Sequence Number: 794385
Received EPAID: NED981723513
Managed Quanity: 23
Kilogram Quanity: 10.4328001
Recycled Percentage: 0
Waste Management System Code: H040

Waste Sequence Number: 3233576
Sequence Number: 794384
Received EPAID: UTD981552177
Managed Quanity: 8
Kilogram Quanity: 3.62880006
Recycled Percentage: 0
Waste Management System Code: H040

Waste Sequence Number: 3233574
Sequence Number: 794379
Received EPAID: NED981723513

WA WSU INSITUTE OF SHOCK PHYSICS (Continued) **S109053201**

Managed Quanity: 159
Kilogram Quanity: 72.1224012
Recycled Percentage: 0
Waste Management System Code: H040

Waste Sequence Number: 3233574
Sequence Number: 794378
Received EPAID: UTD981552177
Managed Quanity: 333
Kilogram Quanity: 151.048802
Recycled Percentage: 0
Waste Management System Code: H040

Waste Sequence Number: 3233573
Sequence Number: 794376
Received EPAID: NED981723513
Managed Quanity: 458
Kilogram Quanity: 207.748803
Recycled Percentage: 0
Waste Management System Code: H040

Waste Sequence Number: 3233573
Sequence Number: 794377
Received EPAID: UTD981552177
Managed Quanity: 69
Kilogram Quanity: 31.2984005
Recycled Percentage: 0
Waste Management System Code: H040

Waste Stream Comments:
CORB Waste Sequence Number: 141976
Comments: A-7:UNIVERSITY RESEARCH
Waste Sequence Number: 3233573
Sequence Number: 1

Comments: A-7:UNIVERSITY RESEARCH
Waste Sequence Number: 3233574
Sequence Number: 1

Comments: A-7:UNIVERSITY RESEARCH
Waste Sequence Number: 3233575
Sequence Number: 1

Comments: A-7:UNIVERSITY RESEARCH
Waste Sequence Number: 3233576
Sequence Number: 1

Waste Stream EPA Code:
CORB Waste Sequence Number: 141976
Waste Sequence Number: 3233574
Sequence Number: 7149858
WCDA Code: D001

Waste Sequence Number: 3233574
Sequence Number: 7149859
WCDA Code: D007

WA WSU INSITUTE OF SHOCK PHYSICS (Continued) **S109053201**

Waste Sequence Number: 3233574
Sequence Number: 7149860
WCDA Code: F003

Waste Sequence Number: 3233575
Sequence Number: 7149867
WCDA Code: D007

Waste Sequence Number: 3233576
Sequence Number: 7149875
WCDA Code: D001

Waste Sequence Number: 3233576
Sequence Number: 7149876
WCDA Code: D002

Waste Sequence Number: 3233573
Sequence Number: 7149849
WCDA Code: D002

Waste Sequence Number: 3233573
Sequence Number: 7149850
WCDA Code: D005

Waste Sequence Number: 3233573
Sequence Number: 7149851
WCDA Code: D007

Waste Stream Source Code:
CORB Waste Sequence Number: 141976
Waste Sequence Number: 3233573
Sequence Number: 1
WCDD Code: G09

Waste Sequence Number: 3233574
Sequence Number: 1
WCDD Code: G09

Waste Sequence Number: 3233575
Sequence Number: 1
WCDD Code: G09

Waste Sequence Number: 3233576
Sequence Number: 1
WCDD Code: G09

Name: WA WSU INSITUTE OF SHOCK PHYSICS
Address: 120 N PINE
City,State,Zip: SPOKANE, WA 99202
Facility Address 2: SIRTI Technology Center
Facility ID: 1395823
EPA ID: WAH000031444
NAICS: 611310
State Waste Code Desc: WT02
Federal Waste Code Desc: D001,F003
Form Comm: UNIVERSITY RESEARCH

WA WSU INSITUTE OF SHOCK PHYSICS (Continued) **S109053201**

Data Year:	2012
Permit by Rule:	False
Mailing Address 2:	Not reported
Treatment by Generator:	False
Mixed Radioactive Waste:	False
Importer of Hazardous Waste:	False
Immediate Recycler:	False
Treatment/Storage/Disposal/Recycling Facility:	False
Generator of Dangerous Fuel Waste:	False
Generator Marketing to Burner:	False
Other Marketers (i.e., blender, distributor, etc.):	False
Utility Boiler Burner:	False
Industry Boiler Burner:	False
Industrial Furnace:	False
Smelter Defferal:	False
Universal Waste:	Not reported
Off-Specification:	Not reported
LN Address 2:	Not reported
Tax Reg #:	385000328
Business Type:	University
Mail Name:	WSU Insitute of Shock Physics
Mailing Address:	120 N Pine
Mailing City,State,Zip:	Spokane, WA 99202
Legal Organization Name:	SIRTI Foundation
Legal Organization Type:	Private
Legal Contact:	Not reported
Legal Address:	655 N Riverpaint Blvd
Legal Address 2:	Not reported
Legal City,State,Zip:	Spokane, WA 99202-1165
Legal Phone Number:	509-358-2000
Legal Effective Date:	01/01/2005
Land Organization Name:	SIRTI Foundation
Land Organization Type:	Private
Land Contact:	Not reported
Land Address:	655 N Riverpaint Blvd
Land City,State,Zip:	Spokane, WA 99202-1165
Land Phone Number:	509-358-2000
Operator Organization Name:	WSU Insitute of Shock Physics
Operator Organization Type:	Private
Operator:	Not reported
Operator Address:	120 N Pine
Operator Address 2:	Not reported
Operator City,State,Zip:	Spokane, WA 99202
Operator Phone Number:	509-358-7700
Operator Effective Date:	01/01/2009
Site Contact:	Jason Sampson
Site Contact Address:	PO Box 641172
Contact City,State,Zip:	Pullman, WA 99164-1172
Site Contact Phone Number:	509-335-9564
Site Contact Email:	sampsonj@wsu.edu
Gen Status Code:	SQG
Monthly Generation:	False
Batch Generation:	True
One Time Generation:	False
Transport Own Waste:	False
Tranports Other Waste:	False
Recycler Onsite:	False

WA WSU INSITUTE OF SHOCK PHYSICS (Continued) **S109053201**

Transfer Facility:	False
Other Exemption:	Not reported
UW Battery Gen:	False
Used Oil Transporter:	False
Used Oil Transfer Facility:	False
Used Oil Processor:	False
Used Oil Refiner:	False
Used Oil Fuel Marketer Directs Shipments:	False
Used Oil Fuel Marketer Meets Specs:	False
Site Contact Address 2:	Not reported
SIC Code:	Not reported
CRK Number:	Not reported
Active:	Not reported
CAS Number:	Not reported
Chemical Name:	Not reported
EHS:	Not reported
EHS CAS Number:	Not reported
EHS Name:	Not reported

Waste Stream Generated:

Waste Managed Off Site:	Y
State Only Waste Code 1:	WT02
State Only Waste Code 2:	Not reported
Report Managed On Site:	0
KG Managed On Site:	0
Generator Treatment Code:	Not reported
Permit By Rule Code:	Not reported
WCDE Residence Code:	Not reported
WCDH Origin Code:	1
WCDE On Site Code:	Not reported
WCDB Code:	W113
Description:	BULK AQUEOUS
CORb Sequence Number:	136655
Sequence Number:	2662298
Mixed Radioactive Flag:	False
Designation Code:	D
Reported Quanity:	23
Quanity Unit:	LB
Kilograms Quanity:	10.4328001
Density Number:	0
Density Quanity:	Not reported

Waste Managed Off Site:	Y
State Only Waste Code 1:	Not reported
State Only Waste Code 2:	Not reported
Report Managed On Site:	0
KG Managed On Site:	0
Generator Treatment Code:	Not reported
Permit By Rule Code:	Not reported
WCDE Residence Code:	Not reported
WCDH Origin Code:	1
WCDE On Site Code:	Not reported
WCDB Code:	W002
Description:	CONTAMINATED SOLIDS
CORb Sequence Number:	136655
Sequence Number:	2662300
Mixed Radioactive Flag:	False
Designation Code:	D

WA WSU INSITUTE OF SHOCK PHYSICS (Continued) **S109053201**

Reported Quanity:	44
Quanity Unit:	LB
Kilograms Quanity:	19.9584003
Density Number:	0
Density Quanity:	Not reported
Waste Managed Off Site:	Y
State Only Waste Code 1:	WT02
State Only Waste Code 2:	Not reported
Report Managed On Site:	0
KG Managed On Site:	0
Generator Treatment Code:	Not reported
Permit By Rule Code:	Not reported
WCDE Residence Code:	Not reported
WCDH Origin Code:	1
WCDE On Site Code:	Not reported
WCDB Code:	W001
Description:	LAB PACK
CORb Sequence Number:	136655
Sequence Number:	2662303
Mixed Radioactive Flag:	False
Designation Code:	D
Reported Quanity:	114
Quanity Unit:	LB
Kilograms Quanity:	51.7104008
Density Number:	0
Density Quanity:	Not reported
Waste Managed Off Site:	Y
State Only Waste Code 1:	Not reported
State Only Waste Code 2:	Not reported
Report Managed On Site:	0
KG Managed On Site:	0
Generator Treatment Code:	Not reported
Permit By Rule Code:	Not reported
WCDE Residence Code:	Not reported
WCDH Origin Code:	1
WCDE On Site Code:	Not reported
WCDB Code:	W204
Description:	BULK ORGANIC
CORb Sequence Number:	136655
Sequence Number:	2662299
Mixed Radioactive Flag:	False
Designation Code:	D
Reported Quanity:	420
Quanity Unit:	LB
Kilograms Quanity:	190.512003
Density Number:	0
Density Quanity:	Not reported

Shipments Send:

CORB Waste Sequence Number:	136655
Waste Sequence Number:	2662303
Sequence Number:	1343190
Shipment Date:	2012-09-05 00:00:00
Mainfest Document ID:	004451901FLE
Reported Quanity:	10

WA WSU INSITUTE OF SHOCK PHYSICS (Continued) **S109053201**

Unit of Measure: LB
Kilograms Quanity: 4.53600007
Receiving EPAID: UTD981552177

Waste Sequence Number: 2662303
Sequence Number: 1343189
Shipment Date: 2012-03-01 00:00:00
Mainfest Document ID: 00527464FLE
Reported Quanity: 104
Unit of Measure: LB
Kilograms Quanity: 47.1744008
Receiving EPAID: UTD981552177

Waste Sequence Number: 2662299
Sequence Number: 1343170
Shipment Date: 2012-09-05 00:00:00
Mainfest Document ID: 004451901FLE
Reported Quanity: 107
Unit of Measure: LB
Kilograms Quanity: 48.5352008
Receiving EPAID: UTD981552177

Waste Sequence Number: 2662299
Sequence Number: 1343169
Shipment Date: 2012-03-01 00:00:00
Mainfest Document ID: 00527464FLE
Reported Quanity: 313
Unit of Measure: LB
Kilograms Quanity: 141.976802
Receiving EPAID: UTD981552177

Waste Sequence Number: 2662298
Sequence Number: 1343165
Shipment Date: 2012-09-05 00:00:00
Mainfest Document ID: 004451901FLE
Reported Quanity: 5
Unit of Measure: LB
Kilograms Quanity: 2.26800003
Receiving EPAID: UTD981552177

Waste Sequence Number: 2662298
Sequence Number: 1343166
Shipment Date: 2012-03-01 00:00:00
Mainfest Document ID: 005270464FLE
Reported Quanity: 18
Unit of Measure: LB
Kilograms Quanity: 8.16480014
Receiving EPAID: UTD981552177

Waste Sequence Number: 2662300
Sequence Number: 1343183
Shipment Date: 2012-09-05 00:00:00
Mainfest Document ID: 004451901FLE
Reported Quanity: 6
Unit of Measure: LB
Kilograms Quanity: 2.72160004
Receiving EPAID: UTD981552177

WA WSU INSITUTE OF SHOCK PHYSICS (Continued) **S109053201**

Waste Sequence Number:	2662300
Sequence Number:	1343182
Shipment Date:	2012-03-01 00:00:00
Mainfest Document ID:	00527464FLE
Reported Quanity:	38
Unit of Measure:	LB
Kilograms Quanity:	17.2368002
Receiving EPAID:	UTD981552177

Waste Stream Off Site Mgmt:

Waste CORB Sequence Number:	136655
Waste Sequence Number:	2662298
Sequence Number:	660139
Received EPAID:	UTD981552177
Managed Quanity:	23
Kilogram Quanity:	10.4328001
Recycled Percentage:	0
Waste Management System Code:	H040
Waste Sequence Number:	2662300
Sequence Number:	660143
Received EPAID:	UTD981552177
Managed Quanity:	44
Kilogram Quanity:	19.9584003
Recycled Percentage:	0
Waste Management System Code:	H040
Waste Sequence Number:	2662303
Sequence Number:	660145
Received EPAID:	UTD981552177
Managed Quanity:	114
Kilogram Quanity:	51.7104008
Recycled Percentage:	0
Waste Management System Code:	H040
Waste Sequence Number:	2662299
Sequence Number:	660142
Received EPAID:	UTD981552177
Managed Quanity:	420
Kilogram Quanity:	190.512003
Recycled Percentage:	0
Waste Management System Code:	H040

Waste Stream Comments:

CORB Waste Sequence Number:	136655
Comments:	A-7:UNIVERSITY RESEARCH
Waste Sequence Number:	2662298
Sequence Number:	1
Comments:	A-7:UNIVERSITY RESEARCH
Waste Sequence Number:	2662299
Sequence Number:	1
Comments:	A-7:UNIVERSITY RESEARCH
Waste Sequence Number:	2662300
Sequence Number:	1

WA WSU INSITUTE OF SHOCK PHYSICS (Continued) **S109053201**

Comments: A-7:UNIVERSITY RESEARCH
Waste Sequence Number: 2662303
Sequence Number: 1

Waste Stream EPA Code:
CORB Waste Sequence Number: 136655
Waste Sequence Number: 2662299
Sequence Number: 5904192
WCDA Code: D001

Waste Sequence Number: 2662299
Sequence Number: 5904193
WCDA Code: D018

Waste Sequence Number: 2662299
Sequence Number: 5904194
WCDA Code: D022

Waste Sequence Number: 2662299
Sequence Number: 5904195
WCDA Code: F003

Waste Sequence Number: 2662299
Sequence Number: 5904196
WCDA Code: F005

Waste Sequence Number: 2662303
Sequence Number: 5904293
WCDA Code: D001

Waste Sequence Number: 2662303
Sequence Number: 5904294
WCDA Code: D002

Waste Sequence Number: 2662303
Sequence Number: 5904295
WCDA Code: D008

Waste Sequence Number: 2662303
Sequence Number: 5904296
WCDA Code: F003

Waste Sequence Number: 2662298
Sequence Number: 5904176
WCDA Code: D002

Waste Sequence Number: 2662298
Sequence Number: 5904177
WCDA Code: D005

Waste Stream Source Code:
CORB Waste Sequence Number: 136655
Waste Sequence Number: 2662298
Sequence Number: 1
WCDD Code: G09

WA WSU INSITUTE OF SHOCK PHYSICS (Continued) **S109053201**

Waste Sequence Number:	2662299
Sequence Number:	1
WCDD Code:	G09
Waste Sequence Number:	2662300
Sequence Number:	1
WCDD Code:	G09
Waste Sequence Number:	2662303
Sequence Number:	1
WCDD Code:	G09

Name:	WA WSU INSITUTE OF SHOCK PHYSICS
Address:	120 N PINE
City,State,Zip:	SPOKANE, WA 99202
Facility Address 2:	SIRTI Technology Center
Facility ID:	1395823
EPA ID:	WAH000031444
NAICS:	611310
State Waste Code Desc:	WT02
Federal Waste Code Desc: F002	
Form Comm:	UNIVERSITY RESEARCH
Data Year:	2011
Permit by Rule:	False
Mailing Address 2:	Not reported
Treatment by Generator:	False
Mixed Radioactive Waste:	False
Importer of Hazardous Waste:	False
Immediate Recycler:	False
Treatment/Storage/Disposal/Recycling Facility:	False
Generator of Dangerous Fuel Waste:	False
Generator Marketing to Burner:	False
Other Marketers (i.e., blender, distributor, etc.):	False
Utility Boiler Burner:	False
Industry Boiler Burner:	False
Industrial Furnace:	False
Smelter Defferal:	False
Universal Waste:	Not reported
Off-Specification:	Not reported
LN Address 2:	Not reported
Tax Reg #:	385000328
Business Type:	University
Mail Name:	WSU Insitute of Shock Physics
Mailing Address:	120 N Pine
Mailing City,State,Zip:	Spokane, WA 99202
Legal Organization Name:	SIRTI Foundation
Legal Organization Type:	Private
Legal Contact:	Not reported
Legal Address:	655 N Riverpaint Blvd
Legal Address 2:	Not reported
Legal City,State,Zip:	Spokane, WA 99202-1165
Legal Phone Number:	509-358-2000
Legal Effective Date:	01/01/2005
Land Organization Name:	SIRTI Foundation
Land Organization Type:	Private
Land Contact:	Not reported

WA WSU INSITUTE OF SHOCK PHYSICS (Continued) **S109053201**

Land Address:	655 N Riverpaint Blvd
Land City,State,Zip:	Spokane, WA 99202-1165
Land Phone Number:	509-358-2000
Operator Organization Name:	WSU Insitute of Shock Physics
Operator Organization Type:	Private
Operator:	Not reported
Operator Address:	120 N Pine
Operator Address 2:	Not reported
Operator City,State,Zip:	Spokane, WA 99202
Operator Phone Number:	509-358-7700
Operator Effective Date:	01/01/2009
Site Contact:	Jason Sampson
Site Contact Address:	PO Box 641172
Contact City,State,Zip:	Pullman, WA 99164-1172
Site Contact Phone Number:	509-335-9564
Site Contact Email:	sampsonj@wsu.edu
Gen Status Code:	SQG
Monthly Generation:	False
Batch Generation:	True
One Time Generation:	False
Transport Own Waste:	False
Tranports Other Waste:	False
Recycler Onsite:	False
Transfer Facility:	False
Other Exemption:	Not reported
UW Battery Gen:	False
Used Oil Transporter:	False
Used Oil Transfer Facility:	False
Used Oil Processor:	False
Used Oil Refiner:	False
Used Oil Fuel Marketer Directs Shipments:	False
Used Oil Fuel Marketer Meets Specs:	False
Site Contact Address 2:	Not reported
SIC Code:	Not reported
CRK Number:	Not reported
Active:	Not reported
CAS Number:	Not reported
Chemical Name:	Not reported
EHS:	Not reported
EHS CAS Number:	Not reported
EHS Name:	Not reported

Waste Stream Generated:

Waste Managed Off Site:	Y
State Only Waste Code 1:	Not reported
State Only Waste Code 2:	Not reported
Report Managed On Site:	0
KG Managed On Site:	0
Generator Treatment Code:	Not reported
Permit By Rule Code:	Not reported
WCDE Residence Code:	Not reported
WCDH Origin Code:	1
WCDE On Site Code:	Not reported
WCDB Code:	W204
Description:	BULK ORGANIC
CORb Sequence Number:	132976
Sequence Number:	2649496
Mixed Radioactive Flag:	False

WA WSU INSITUTE OF SHOCK PHYSICS (Continued) **S109053201**

Designation Code:	D
Reported Quanity:	91
Quanity Unit:	LB
Kilograms Quanity:	41.2776007
Density Number:	0
Density Quanity:	Not reported
Waste Managed Off Site:	Y
State Only Waste Code 1:	WT02
State Only Waste Code 2:	Not reported
Report Managed On Site:	0
KG Managed On Site:	0
Generator Treatment Code:	Not reported
Permit By Rule Code:	Not reported
WCDE Residence Code:	Not reported
WCDH Origin Code:	1
WCDE On Site Code:	Not reported
WCDB Code:	W002
Description:	CONTAMINATED SOLIDS
CORb Sequence Number:	132976
Sequence Number:	2649498
Mixed Radioactive Flag:	False
Designation Code:	D
Reported Quanity:	31
Quanity Unit:	LB
Kilograms Quanity:	14.0616002
Density Number:	0
Density Quanity:	Not reported
Waste Managed Off Site:	Y
State Only Waste Code 1:	WT02
State Only Waste Code 2:	Not reported
Report Managed On Site:	0
KG Managed On Site:	0
Generator Treatment Code:	Not reported
Permit By Rule Code:	Not reported
WCDE Residence Code:	Not reported
WCDH Origin Code:	1
WCDE On Site Code:	Not reported
WCDB Code:	W113
Description:	BULK AQUEOUS
CORb Sequence Number:	132976
Sequence Number:	2649494
Mixed Radioactive Flag:	False
Designation Code:	D
Reported Quanity:	207
Quanity Unit:	LB
Kilograms Quanity:	93.8952016
Density Number:	0
Density Quanity:	Not reported

Shipments Send:

CORB Waste Sequence Number:	132976
Waste Sequence Number:	2649494
Sequence Number:	1307088
Shipment Date:	2011-09-01 00:00:00
Mainfest Document ID:	004762778FLE

WA WSU INSITUTE OF SHOCK PHYSICS (Continued) **S109053201**

Reported Quanity:	207
Unit of Measure:	LB
Kilograms Quanity:	93.8952016
Receiving EPAID:	UTD981552177
Waste Sequence Number:	2649496
Sequence Number:	1307134
Shipment Date:	2011-09-01 00:00:00
Mainfest Document ID:	004762778FLE
Reported Quanity:	91
Unit of Measure:	LB
Kilograms Quanity:	41.2776007
Receiving EPAID:	UTD981552177
Waste Sequence Number:	2649498
Sequence Number:	1307135
Shipment Date:	2011-09-01 00:00:00
Mainfest Document ID:	004762778FLE
Reported Quanity:	31
Unit of Measure:	LB
Kilograms Quanity:	14.0616002
Receiving EPAID:	UTD981552177

Waste Stream Off Site Mgmt:

Waste CORB Sequence Number:	132976
Waste Sequence Number:	2649496
Sequence Number:	645423
Received EPAID:	UTD981552177
Managed Quanity:	91
Kilogram Quanity:	41.2776007
Recycled Percentage:	0
Waste Management System Code:	H040
Waste Sequence Number:	2649498
Sequence Number:	645424
Received EPAID:	UTD981552177
Managed Quanity:	31
Kilogram Quanity:	14.0616002
Recycled Percentage:	0
Waste Management System Code:	H040
Waste Sequence Number:	2649494
Sequence Number:	645416
Received EPAID:	UTD981552177
Managed Quanity:	207
Kilogram Quanity:	93.8952016
Recycled Percentage:	0
Waste Management System Code:	H040

Waste Stream Comments:

CORB Waste Sequence Number:	132976
Comments:	A-7:UNIVERSITY RESEARCH
Waste Sequence Number:	2649494
Sequence Number:	1
Comments:	A-7:UNIVERSITY RESEARCH

WA WSU INSITUTE OF SHOCK PHYSICS (Continued) **S109053201**

Waste Sequence Number:	2649496
Sequence Number:	1
Comments:	A-7:UNIVERSITY RESEARCH
Waste Sequence Number:	2649498
Sequence Number:	1

Waste Stream EPA Code:

CORB Waste Sequence Number:	132976
Waste Sequence Number:	2649494
Sequence Number:	5815644
WCDA Code:	D005
Waste Sequence Number:	2649496
Sequence Number:	5815712
WCDA Code:	F002

Name:	ALK ABELLO SOURCE MATERIALS INC SIRTI
Address:	120 N PINE
City,State,Zip:	SPOKANE, WA 99202
Facility Address 2:	SIRTI Technology Center
Facility ID:	1395823
EPA ID:	WAH000031444
NAICS:	325414
State Waste Code Desc:	Not reported
Federal Waste Code Desc:	D001, D002
Form Comm:	Not reported
Data Year:	2009
Permit by Rule:	True
Mailing Address 2:	Not reported
Treatment by Generator:	False
Mixed Radioactive Waste:	False
Importer of Hazardous Waste:	False
Immediate Recycler:	False
Treatment/Storage/Disposal/Recycling Facility:	False
Generator of Dangerous Fuel Waste:	False
Generator Marketing to Burner:	False
Other Marketers (i.e., blender, distributor, etc.):	False
Utility Boiler Burner:	False
Industry Boiler Burner:	False
Industrial Furnace:	False
Smelter Defferal:	False
Universal Waste:	Not reported
Off-Specification:	Not reported
LN Address 2:	Not reported
Tax Reg #:	602794791
Business Type:	Mfg Allergens Source Mate
Mail Name:	ALK Abello Source Materials Inc
Mailing Address:	448 S. Lochsa St
Mailing City,State,Zip:	Post Falls, ID 83854
Legal Organization Name:	ALK Abello A/S
Legal Organization Type:	Private
Legal Contact:	Not reported
Legal Address:	Boge Alle 6-8
Legal Address 2:	Not reported
Legal City,State,Zip:	Horsholm DK 2970

WA WSU INSITUTE OF SHOCK PHYSICS (Continued) **S109053201**

Legal Phone Number:	45-4574-7576
Legal Effective Date:	01/01/2008
Land Organization Name:	SIRTI Foundation
Land Organization Type:	Private
Land Contact:	Not reported
Land Address:	665 N Riverside Blvd
Land City,State,Zip:	Spokane, WA 99202
Land Phone Number:	(509)358-2000
Operator Organization Name:	ALK Abello Source Materials Inc
Operator Organization Type:	Private
Operator:	Not reported
Operator Address:	448 S. Lochsa St
Operator Address 2:	Not reported
Operator City,State,Zip:	Post Falls, ID 83854
Operator Phone Number:	(208)777-3364
Operator Effective Date:	01/01/2008
Site Contact:	Mike Sawatzky
Site Contact Address:	448 S. Lochsa St
Contact City,State,Zip:	Post Falls, ID 83854
Site Contact Phone Number:	(208) 777-3364
Site Contact Email:	msawatzky@allergy-antigen.com
Gen Status Code:	SQG
Monthly Generation:	True
Batch Generation:	False
One Time Generation:	False
Transport Own Waste:	False
Tranports Other Waste:	False
Recycler Onsite:	False
Transfer Facility:	False
Other Exemption:	Not reported
UW Battery Gen:	False
Used Oil Transporter:	False
Used Oil Transfer Facility:	False
Used Oil Processor:	False
Used Oil Refiner:	False
Used Oil Fuel Marketer Directs Shipments:	False
Used Oil Fuel Marketer Meets Specs:	False
Site Contact Address 2:	Not reported
SIC Code:	Not reported
CRK Number:	Not reported
Active:	Not reported
CAS Number:	Not reported
Chemical Name:	Not reported
EHS:	Not reported
EHS CAS Number:	Not reported
EHS Name:	Not reported

Name:	ALK ABELLO SOURCE MATERIALS INC SIRTI
Address:	120 N PINE
City,State,Zip:	SPOKANE, WA 99202
Facility Address 2:	SIRTI Technology Center
Facility ID:	1395823
EPA ID:	WAH000031444
NAICS:	325414
State Waste Code Desc:	Not reported
Federal Waste Code Desc:	D001, D002
Form Comm:	Not reported

WA WSU INSITUTE OF SHOCK PHYSICS (Continued) **S109053201**

Data Year:	2008
Permit by Rule:	True
Mailing Address 2:	Not reported
Treatment by Generator:	False
Mixed Radioactive Waste:	False
Importer of Hazardous Waste:	False
Immediate Recycler:	False
Treatment/Storage/Disposal/Recycling Facility:	False
Generator of Dangerous Fuel Waste:	False
Generator Marketing to Burner:	False
Other Marketers (i.e., blender, distributor, etc.):	False
Utility Boiler Burner:	False
Industry Boiler Burner:	False
Industrial Furnace:	False
Smelter Defferal:	False
Universal Waste:	Not reported
Off-Specification:	Not reported
LN Address 2:	Not reported
Tax Reg #:	602794791
Business Type:	Mfg Allergens Source Mate
Mail Name:	ALK Abello Source Materials Inc
Mailing Address:	327 E Pacific Ave
Mailing City,State,Zip:	Spokane, WA 99202
Legal Organization Name:	ALK Abello A/S
Legal Organization Type:	Private
Legal Contact:	Not reported
Legal Address:	Boge Alle 6-8
Legal Address 2:	Not reported
Legal City,State,Zip:	Horsholm DK 2970
Legal Phone Number:	45-4574-7576
Legal Effective Date:	01/01/2008
Land Organization Name:	SIRTI Foundation
Land Organization Type:	Private
Land Contact:	Not reported
Land Address:	665 N Riverside Blvd
Land City,State,Zip:	Spokane, WA 99202
Land Phone Number:	(509)358-2000
Operator Organization Name:	ALK Abello Source Materials Inc
Operator Organization Type:	Private
Operator:	Not reported
Operator Address:	327 E Pacific Ave
Operator Address 2:	Not reported
Operator City,State,Zip:	Spokane, WA 99202
Operator Phone Number:	(509)456-7794 213
Operator Effective Date:	01/01/2008
Site Contact:	Mike Sawatzky
Site Contact Address:	327 E Pacific Ave
Contact City,State,Zip:	Spokane, WA 99202
Site Contact Phone Number:	(509)456-7794 213
Site Contact Email:	msawatzky@allergy-antigen.com
Gen Status Code:	SQG
Monthly Generation:	True
Batch Generation:	False
One Time Generation:	False
Transport Own Waste:	False
Tranports Other Waste:	False
Recycler Onsite:	False

WA WSU INSITUTE OF SHOCK PHYSICS (Continued) **S109053201**

Transfer Facility:	False
Other Exemption:	Not reported
UW Battery Gen:	False
Used Oil Transporter:	False
Used Oil Transfer Facility:	False
Used Oil Processor:	False
Used Oil Refiner:	False
Used Oil Fuel Marketer Directs Shipments:	False
Used Oil Fuel Marketer Meets Specs:	False
Site Contact Address 2:	Not reported
SIC Code:	Not reported
CRK Number:	Not reported
Active:	Not reported
CAS Number:	Not reported
Chemical Name:	Not reported
EHS:	Not reported
EHS CAS Number:	Not reported
EHS Name:	Not reported

Click this hyperlink while viewing on your computer to access
1 additional WA MANIFEST: record(s) in the EDR Site Report.

J35 **PEIRONE PRODUCE COMPANY** **WA LUST** **U003026051**
North **524 E TRENT AVE** **WA UST** **N/A**
1/8-1/4 **SPOKANE, WA 99202**
0.153 mi.
810 ft. **Site 1 of 4 in cluster J**

Relative:
Lower

Actual:
1908 ft.

LUST:

Name:	PEIRONE PRODUCE COMPANY
Address:	524 E TRENT AVE
City,State,Zip:	SPOKANE, WA 99202
Facility ID:	12475572
Lust Status Type:	LUST - NFA
Cleanup Site ID:	7942
Cleanup Unit Type:	Not reported
Process Type:	Not reported
Cleanup Unit Name:	Peirone Produce Co
Response Section:	Eastern
Release Date:	08/12/1998
Lust Date:	12/27/2011
Region:	Eastern
Lust ID:	5193
UST ID:	1622
Contaminant Name:	Petroleum-Other
Ground Water:	Not reported
Surface Water:	Not reported
Soil:	Confirmed Above Cleanup Levels
Sediment:	Not reported
Air:	Not reported
Bedrock:	Not reported
Lat/Long:	47.6601777 / -117.40454

UST:

Name:	PEIRONE PRODUCE COMPANY
Address:	524 E TRENT AVE
City:	SPOKANE

PEIRONE PRODUCE COMPANY (Continued) **U003026051**

Zip:	99202
Facility ID:	12475572
Site Id:	1622
UBI:	Not reported
Phone Number:	Not reported
Decimal Latitude:	47.66017776
Decimal Longitude:	-117.4045419

Tank Name:	1
Tag Number:	Not reported
Tank Status:	Removed
Tank Status Date:	08/06/1996
Tank Install Date:	04/01/1975
Tank Closure Date:	Not reported
Capacity Range:	5,000 to 9,999 Gallons
Tank Permit Expiration Date:	Not reported
Tank Upgrade Date:	Not reported
Tank Spill Prevention:	None
Tank Overfill Prevention:	None
Tank Material:	Not reported
Tank Construction:	Single Wall Tank
Tank Tightness Test:	Annual
Tank Corrosion Protection:	None
Tank Manifold:	Not reported
Tank Release Detection:	Manual Inventory Control (daily)
Tank SFC Type:	Not reported
Pipe Material:	Not reported
Pipe Construction:	Single Wall Pipe
Pipe Primary Release Detection:	Automatic Line Leak Detector (ALLD)
Pipe Second Release Detection:	Not reported
Pipe Corrosion Protection:	None
Pipe Pumping System:	Pressurized System
Responsible Unit:	Eastern
Dispencer/Pump SFC Type:	Not reported

Name:	PEIRONE PRODUCE COMPANY
Address:	524 E TRENT AVE
City:	SPOKANE
Zip:	99202

Tank Name:	2
Tag Number:	Not reported
Tank Status:	Removed
Tank Status Date:	08/06/1996
Tank Install Date:	04/01/1975
Tank Closure Date:	Not reported
Capacity Range:	2,001 to 4,999 Gallons
Tank Permit Expiration Date:	Not reported
Tank Upgrade Date:	Not reported
Tank Spill Prevention:	None
Tank Overfill Prevention:	None
Tank Material:	Not reported
Tank Construction:	Single Wall Tank
Tank Tightness Test:	Annual
Tank Corrosion Protection:	None
Tank Manifold:	Not reported
Tank Release Detection:	Manual Inventory Control (daily)

PEIRONE PRODUCE COMPANY (Continued) **U003026051**

Tank SFC Type:	Not reported
Pipe Material:	Not reported
Pipe Construction:	Single Wall Pipe
Pipe Primary Release Detection:	Automatic Line Leak Detector (ALLD)
Pipe Second Release Detection:	Not reported
Pipe Corrosion Protection:	None
Pipe Pumping System:	Pressurized System
Responsible Unit:	Eastern
Dispencer/Pump SFC Type:	Not reported

H36
ESE
1/8-1/4
0.154 mi.
812 ft.

BECKER BUICK SPRAGUE AVE
636 E SPRAGUE
SPOKANE, WA 99202

Site 3 of 6 in cluster H

WA LUST **U004131331**
WA UST **N/A**
WA INST CONTROL
WA ALLSITES
WA CSCSL NFA

Relative:
Higher

Actual:
1953 ft.

LUST:

Name:	BECKER BUICK SPRAGUE AVE
Address:	636 E SPRAGUE AVE
City,State,Zip:	SPOKANE, WA 99202
Facility ID:	6237923
Lust Status Type:	LUST - NFA
Cleanup Site ID:	5398
Cleanup Unit Type:	Not reported
Process Type:	Not reported
Cleanup Unit Name:	Not reported
Response Section:	Eastern
Release Date:	05/13/2002
Lust Date:	12/29/2009
Region:	Eastern
Lust ID:	6066
UST ID:	619572
Contaminant Name:	Petroleum-Gasoline
Ground Water:	Not reported
Surface Water:	Not reported
Soil:	Remediated
Sediment:	Not reported
Air:	Not reported
Bedrock:	Not reported
Lat/Long:	47.65706 / -117.4013

UST:

Name:	BECKER BUICK SPRAGUE AVE
Address:	636 E SPRAGUE
City:	SPOKANE
Zip:	99202
Facility ID:	6237923
Site Id:	619572
UBI:	Not reported
Phone Number:	Not reported
Decimal Latitude:	47.65706
Decimal Longitude:	-117.4013
Tank Name:	1
Tag Number:	Not reported
Tank Status:	Removed
Tank Status Date:	02/11/2002

BECKER BUICK SPRAGUE AVE (Continued) **U004131331**

Tank Install Date:	12/23/1958
Tank Closure Date:	02/11/2002
Capacity Range:	111 TO 1,100 Gallons
Tank Permit Expiration Date:	Not reported
Tank Upgrade Date:	Not reported
Tank Spill Prevention:	None
Tank Overfill Prevention:	None
Tank Material:	Steel
Tank Construction:	Single Wall Tank
Tank Tightness Test:	Not Performed
Tank Corrosion Protection:	None
Tank Manifold:	Not reported
Tank Release Detection:	Other
Tank SFC Type:	Not reported
Pipe Material:	Steel
Pipe Construction:	Single Wall Pipe
Pipe Primary Release Detection:	Safe Suction (No Leak Detection)
Pipe Second Release Detection:	Not reported
Pipe Corrosion Protection:	None
Pipe Pumping System:	Non-Safe Suction
Responsible Unit:	Eastern
Dispencer/Pump SFC Type:	Not reported

Name:	BECKER BUICK SPRAGUE AVE
Address:	636 E SPRAGUE
City:	SPOKANE
Zip:	99202

Tank Name:	2
Tag Number:	Not reported
Tank Status:	Removed
Tank Status Date:	02/11/2002
Tank Install Date:	12/23/1958
Tank Closure Date:	02/11/2002
Capacity Range:	111 TO 1,100 Gallons
Tank Permit Expiration Date:	Not reported
Tank Upgrade Date:	Not reported
Tank Spill Prevention:	None
Tank Overfill Prevention:	None
Tank Material:	Steel
Tank Construction:	Single Wall Tank
Tank Tightness Test:	Not Performed
Tank Corrosion Protection:	None
Tank Manifold:	Not reported
Tank Release Detection:	Other
Tank SFC Type:	Not reported
Pipe Material:	Steel
Pipe Construction:	Single Wall Pipe
Pipe Primary Release Detection:	Other
Pipe Second Release Detection:	Not reported
Pipe Corrosion Protection:	None
Pipe Pumping System:	Not reported
Responsible Unit:	Eastern
Dispencer/Pump SFC Type:	Not reported

Name:	BECKER BUICK SPRAGUE AVE
Address:	636 E SPRAGUE

BECKER BUICK SPRAGUE AVE (Continued) **U004131331**

City:	SPOKANE
Zip:	99202
Tank Name:	3
Tag Number:	Not reported
Tank Status:	Removed
Tank Status Date:	02/20/2009
Tank Install Date:	12/23/1958
Tank Closure Date:	12/09/1991
Capacity Range:	111 TO 1,100 Gallons
Tank Permit Expiration Date:	Not reported
Tank Upgrade Date:	Not reported
Tank Spill Prevention:	Not reported
Tank Overfill Prevention:	Not reported
Tank Material:	Steel
Tank Construction:	Single Wall Tank
Tank Tightness Test:	Not reported
Tank Corrosion Protection:	None
Tank Manifold:	Not reported
Tank Release Detection:	Not reported
Tank SFC Type:	Not reported
Pipe Material:	Steel
Pipe Construction:	Single Wall Pipe
Pipe Primary Release Detection:	Not reported
Pipe Second Release Detection:	Not reported
Pipe Corrosion Protection:	None
Pipe Pumping System:	Not reported
Responsible Unit:	Eastern
Dispencer/Pump SFC Type:	Not reported

INST CONTROL:

Name:	BECKER BUICK SPRAGUE AVE
Address:	636 E SPRAGUE AVE
City,State,Zip:	SPOKANE, WA 99202
Facility Site ID:	6237923
Latitude:	47.65706
Longitude:	-117.4013
Instrument Type:	Environmental Covenant
NFA Date:	12/29/2009
County Filing # For Individual IC Doc:	5795244
Filing Date Of Individual IC Doc:	05/26/2009
Education Programs:	False
Maintenance Requirements:	False
Restrictive Signage:	False
Soil Restriction:	True
Alternate Site Names:	Not reported
Surface Water Restriction:	False
Site Status:	No Further Action
Swimming Restriction:	False
Tax Parcel Number:	35202.0101
Control Active:	True
CS ID:	5398
Region:	Eastern
Responsible Unit:	Eastern
Restrict Shellfish/Finfish Harvesting:	False
Prohibit Removal/Alteration of Buildings:	True
Prohibit New Building Construction:	False

BECKER BUICK SPRAGUE AVE (Continued) **U004131331**

Control Stormwater:	False
Control Vapor/Gas:	False
Restrict Sediment Cap Disturbance:	False
Maintain/Protect Monitoring System:	False
Other:	False
Restrict Land Use:	True
Media Restrictions:	Soil
Restrict All Ground Water Use:	False
Prohibit Domestic Ground Water Well Installation:	False
Prohibit All Soil Disturbance:	True
Access Barrier:	False

ALLSITES:

Name:	BECKER BUICK SPRAGUE AVE
Facility Id:	6237923

Interaction:	18419
Interaction 1:	I
Interaction 2:	VOLCLNST
Ecology Program:	TOXICS
Program Data:	ISIS
Facility Alt.:	Becker Buick Sprague Ave
Program ID:	EA0188
Date Interaction:	2009-02-20 00:00:00
Date Interaction 3:	Voluntary Cleanup Sites
Latitude:	47.657053062000003
Longitude:	-117.401280199

Interaction:	77628
Interaction 1:	I
Interaction 2:	UST
Ecology Program:	TOXICS
Program Data:	UST
Facility Alt.:	Becker Buick Sprague Ave
Program ID:	619572
Date Interaction:	1958-12-23 00:00:00
Date Interaction 3:	Underground Storage Tank
Latitude:	47.657053062000003
Longitude:	-117.401280199

Interaction:	18418
Interaction 1:	I
Interaction 2:	SCS
Ecology Program:	TOXICS
Program Data:	ISIS
Facility Alt.:	Becker Buick Sprague Ave
Program ID:	Not reported
Date Interaction:	2008-03-14 00:00:00
Date Interaction 3:	State Cleanup Site
Latitude:	47.657053062000003
Longitude:	-117.401280199

Interaction:	77629
Interaction 1:	I

BECKER BUICK SPRAGUE AVE (Continued) **U004131331**

Interaction 2:	LUST
Ecology Program:	TOXICS
Program Data:	ISIS
Facility Alt.:	Becker Buick Sprague Ave
Program ID:	619572
Date Interaction:	2002-05-13 00:00:00
Date Interaction 3:	LUST Facility
Latitude:	47.657053062000003
Longitude:	-117.401280199

CSCSL NFA:

Name:	BECKER BUICK SPRAGUE AVE
Address:	636 E SPRAGUE AVE
City,State,Zip:	SPOKANE, WA 99202
Facility/Site Id:	6237923
CS Id:	5398
NFA Date:	12/29/2009
Alternate Site Names:	Not reported
NFA Reason:	NFA-Voluntary Cleanup Program Review
Site Status:	NFA
Region:	Eastern
Contaminant Name:	Petroleum-Gasoline
Ground Water:	Not reported
Surface Water:	Not reported
Soil:	Remediated
Sediment:	Not reported
Air:	Not reported
Bedrock:	Not reported
Latitude:	47.65706
Longitude:	-117.4013

H37 **BECKER BUICK SPRAGUE AVE** **WA VCP** **S124435248**
ESE **636 E SPRAGUE AVE** **N/A**
1/8-1/4 **SPOKANE, WA 99202**
0.154 mi.
812 ft. **Site 4 of 6 in cluster H**

Relative:
Higher

Actual:
1953 ft.

VCP:

Name:	BECKER BUICK SPRAGUE AVE
Address:	636 E SPRAGUE AVE
City,State,Zip:	SPOKANE, WA 99202
edr_fstat:	WA
edr_fzip:	99202
edr_fcnty:	SPOKANE
edr_zip:	Not reported
Facility ID:	6237923
VCP Status:	Not reported
VCP:	NFA
Ecology Status:	Not reported
NFA Type:	Not reported
Date NFA:	2009-12-29
Rank:	Not reported
Cleanup Siteid:	5398
Contaminant Name:	Petroleum-Gasoline
Soil:	Remediated

J38 **PEIRONE PRODUCE CO** **WA ALLSITES** **1004794299**
North **524 E TRENT AVE** **WA CSCSL NFA** **WAD988502548**
1/8-1/4 **SPOKANE, WA 99202** **RCRA NonGen / NLR**
0.155 mi. **FINDS**
819 ft. **Site 2 of 4 in cluster J** **ECHO**
WA MANIFEST

Relative:
Lower

Actual:
1906 ft.

ALLSITES:

Name:	PEIRONE PRODUCE CO
Facility Id:	12475572

Interaction:	26839
Interaction 1:	I
Interaction 2:	UST
Ecology Program:	TOXICS
Program Data:	UST
Facility Alt.:	Not reported
Program ID:	1622
Date Interaction:	1975-04-01 00:00:00
Date Interaction 3:	Underground Storage Tank
Latitude:	47.660171607999999
Longitude:	-117.40452784999999

Interaction:	26840
Interaction 1:	I
Interaction 2:	HWG
Ecology Program:	HAZWASTE
Program Data:	TURBOWASTE
Facility Alt.:	Not reported
Program ID:	WAD988502548
Date Interaction:	1992-03-09 00:00:00
Date Interaction 3:	Hazardous Waste Generator
Latitude:	47.660171607999999
Longitude:	-117.40452784999999

Interaction:	26842
Interaction 1:	I
Interaction 2:	HWOTHER
Ecology Program:	HAZWASTE
Program Data:	TURBOWASTE
Facility Alt.:	Not reported
Program ID:	WAD988502548
Date Interaction:	2005-12-31 00:00:00
Date Interaction 3:	Haz Waste Management Acti
Latitude:	47.660171607999999
Longitude:	-117.40452784999999

Interaction:	26841
Interaction 1:	I
Interaction 2:	LUST
Ecology Program:	TOXICS
Program Data:	ISIS
Facility Alt.:	Not reported
Program ID:	1622
Date Interaction:	1998-08-12 00:00:00
Date Interaction 3:	LUST Facility

PEIRONE PRODUCE CO (Continued) **1004794299**

Latitude:	47.660171607999999
Longitude:	-117.40452784999999

CSCSL NFA:

Name:	PEIRONE PRODUCE COMPANY
Address:	524 E TRENT AVE
City,State,Zip:	SPOKANE, WA 99202
Facility/Site Id:	12475572
CS Id:	7942
NFA Date:	12/27/2011
Alternate Site Names:	Peirone Produce Co
NFA Reason:	NFA-Initial Investigation
Site Status:	NFA
Region:	Eastern
Contaminant Name:	Petroleum-Other
Ground Water:	Not reported
Surface Water:	Not reported
Soil:	Confirmed Above Cleanup Levels
Sediment:	Not reported
Air:	Not reported
Bedrock:	Not reported
Latitude:	47.66017776
Longitude:	-117.4045419

RCRA NonGen / NLR:

Date Form Received by Agency:		2010-02-20 00:00:00.0
Handler Name:	PEIRONE PRODUCE CO	
Handler Address:		524 E TRENT AVE
Handler City,State,Zip:		SPOKANE, WA 99202
EPA ID:		WAD988502548
Contact Name:		MICHAEL NEWLIN
Contact Address:		524 E SPOKANE FALLS BLVD
Contact City,State,Zip:		SPOKANE, WA 99202
Contact Telephone:		509-838-2366
Contact Fax:		Not reported
Contact Email:		MIKE@PEIRONE.COM
Contact Title:		SHOP FOREMAN
EPA Region:		10
Land Type:		Private
Federal Waste Generator Description:		Not a generator, verified
Non-Notifier:		Not reported
Biennial Report Cycle:		Not reported
Accessibility:		Not reported
Active Site Indicator:		Not reported
State District Owner:		WA
State District:		ERO
Mailing Address:		524 E SPOKANE FALLS BLVD
Mailing City,State,Zip:		SPOKANE, WA 99202
Owner Name:		URM STORES INC
Owner Type:		Private
Operator Name:		PEIRONE PRODUCE CO
Operator Type:		Private
Short-Term Generator Activity:		No
Importer Activity:		No
Mixed Waste Generator:		No

PEIRONE PRODUCE CO (Continued) **1004794299**

Transporter Activity:	No
Transfer Facility Activity:	No
Recycler Activity with Storage:	No
Small Quantity On-Site Burner Exemption:	No
Smelting Melting and Refining Furnace Exemption:	No
Underground Injection Control:	No
Off-Site Waste Receipt:	No
Universal Waste Indicator:	No
Universal Waste Destination Facility:	No
Federal Universal Waste:	No
Active Site Fed-Reg Treatment Storage and Disposal Facility:	Not reported
Active Site Converter Treatment storage and Disposal Facility:	Not reported
Active Site State-Reg Treatment Storage and Disposal Facility:	Not reported
Active Site State-Reg Handler:	---
Federal Facility Indicator:	Not reported
Hazardous Secondary Material Indicator:	NN
Sub-Part K Indicator:	Not reported
Commercial TSD Indicator:	No
Treatment Storage and Disposal Type:	Not reported
2018 GPRA Permit Baseline:	Not on the Baseline
2018 GPRA Renewals Baseline:	Not on the Baseline
Permit Renewals Workload Universe:	Not reported
Permit Workload Universe:	Not reported
Permit Progress Universe:	Not reported
Post-Closure Workload Universe:	Not reported
Closure Workload Universe:	Not reported
202 GPRA Corrective Action Baseline:	No
Corrective Action Workload Universe:	No
Subject to Corrective Action Universe:	No
Non-TSDFs Where RCRA CA has Been Imposed Universe:	No
TSDFs Potentially Subject to CA Under 3004 (u)/(v) Universe:	No
TSDFs Only Subject to CA under Discretionary Auth Universe:	No
Corrective Action Priority Ranking:	No NCAPS ranking
Environmental Control Indicator:	No
Institutional Control Indicator:	No
Human Exposure Controls Indicator:	N/A
Groundwater Controls Indicator:	N/A
Operating TSDF Universe:	Not reported
Full Enforcement Universe:	Not reported
Significant Non-Complier Universe:	No
Unaddressed Significant Non-Complier Universe:	No
Addressed Significant Non-Complier Universe:	No
Significant Non-Complier With a Compliance Schedule Universe:	No
Financial Assurance Required:	Not reported
Handler Date of Last Change:	2018-05-08 18:42:22.0
Recognized Trader-Importer:	No
Recognized Trader-Exporter:	No
Importer of Spent Lead Acid Batteries:	No
Exporter of Spent Lead Acid Batteries:	No
Recycler Activity Without Storage:	No
Manifest Broker:	No
Sub-Part P Indicator:	Not reported

Biennial: List of Years

Year: 2009

PEIRONE PRODUCE CO (Continued) **1004794299**

Click Here for Biennial Reporting System Data:
Year: 2007

Click Here for Biennial Reporting System Data:
Year: 2005

Click Here for Biennial Reporting System Data:
Year: 2003

Click Here for Biennial Reporting System Data:

Handler - Owner Operator:

Owner/Operator Indicator:	Operator
Owner/Operator Name:	PEIRONE PRODUCE CO
Legal Status:	Private
Date Became Current:	1996-08-26 00:00:00.
Date Ended Current:	Not reported
Owner/Operator Address:	524 E SPOKANE FALLS BLVD
Owner/Operator City,State,Zip:	SPOKANE, WA 99202-1638
Owner/Operator Telephone:	509-838-2366
Owner/Operator Telephone Ext:	Not reported
Owner/Operator Fax:	Not reported
Owner/Operator Email:	Not reported

Owner/Operator Indicator:	Operator
Owner/Operator Name:	PEIRONE PRODUCE CO
Legal Status:	Private
Date Became Current:	Not reported
Date Ended Current:	Not reported
Owner/Operator Address:	524 E TRENT AVE
Owner/Operator City,State,Zip:	SPOKANE, WA 99202
Owner/Operator Telephone:	000-000-0000
Owner/Operator Telephone Ext:	Not reported
Owner/Operator Fax:	Not reported
Owner/Operator Email:	Not reported

Owner/Operator Indicator:	Owner
Owner/Operator Name:	PEIRONE PRODUCE CO
Legal Status:	Private
Date Became Current:	Not reported
Date Ended Current:	Not reported
Owner/Operator Address:	524 E TRENT AVE
Owner/Operator City,State,Zip:	SPOKANE, WA 99202
Owner/Operator Telephone:	000-000-0000
Owner/Operator Telephone Ext:	Not reported
Owner/Operator Fax:	Not reported
Owner/Operator Email:	Not reported

Owner/Operator Indicator:	Owner
Owner/Operator Name:	URM STORES INC
Legal Status:	Private
Date Became Current:	1996-08-26 00:00:00.
Date Ended Current:	Not reported
Owner/Operator Address:	7511 N FREYA ST
Owner/Operator City,State,Zip:	SPOKANE, WA 99217
Owner/Operator Telephone:	509-467-2620

PEIRONE PRODUCE CO (Continued) **1004794299**

Owner/Operator Telephone Ext:	Not reported
Owner/Operator Fax:	Not reported
Owner/Operator Email:	Not reported
Owner/Operator Indicator:	Owner
Owner/Operator Name:	WA STATE
Legal Status:	Private
Date Became Current:	Not reported
Date Ended Current:	Not reported
Owner/Operator Address:	SKYWALK LEVEL MUNICIPAL BLDG
Owner/Operator City,State,Zip:	SPOKANE, WA 99201
Owner/Operator Telephone:	509-456-2640
Owner/Operator Telephone Ext:	Not reported
Owner/Operator Fax:	Not reported
Owner/Operator Email:	Not reported
Owner/Operator Indicator:	Owner
Owner/Operator Name:	WA STATE
Legal Status:	Private
Date Became Current:	Not reported
Date Ended Current:	Not reported
Owner/Operator Address:	SKYWALK LEVEL MUNICIPAL BLDG
Owner/Operator City,State,Zip:	SPOKANE, WA 99201
Owner/Operator Telephone:	509-456-2640
Owner/Operator Telephone Ext:	Not reported
Owner/Operator Fax:	Not reported
Owner/Operator Email:	Not reported
Owner/Operator Indicator:	Owner
Owner/Operator Name:	URM STORES INC
Legal Status:	Private
Date Became Current:	1996-08-26 00:00:00.
Date Ended Current:	Not reported
Owner/Operator Address:	7511 N FREYA ST
Owner/Operator City,State,Zip:	SPOKANE, WA 99217
Owner/Operator Telephone:	509-467-2620
Owner/Operator Telephone Ext:	Not reported
Owner/Operator Fax:	Not reported
Owner/Operator Email:	Not reported
Owner/Operator Indicator:	Operator
Owner/Operator Name:	PEIRONE PRODUCE CO
Legal Status:	Private
Date Became Current:	Not reported
Date Ended Current:	Not reported
Owner/Operator Address:	524 E SPOKANE FALLS BLVD
Owner/Operator City,State,Zip:	SPOKANE, WA 99202
Owner/Operator Telephone:	509-838-2366
Owner/Operator Telephone Ext:	Not reported
Owner/Operator Fax:	Not reported
Owner/Operator Email:	Not reported
Owner/Operator Indicator:	Owner
Owner/Operator Name:	URM STORES INC
Legal Status:	Private
Date Became Current:	1996-08-26 00:00:00.
Date Ended Current:	Not reported

PEIRONE PRODUCE CO (Continued) **1004794299**

Owner/Operator Address:	7511 N FREYA ST
Owner/Operator City,State,Zip:	SPOKANE, WA 99217-8043
Owner/Operator Telephone:	Not reported
Owner/Operator Telephone Ext:	Not reported
Owner/Operator Fax:	Not reported
Owner/Operator Email:	Not reported
Owner/Operator Indicator:	Owner
Owner/Operator Name:	WA STATE
Legal Status:	State
Date Became Current:	Not reported
Date Ended Current:	Not reported
Owner/Operator Address:	SKYWALK LEVEL MUNICIPAL BLDG
Owner/Operator City,State,Zip:	SPOKANE, WA 99201-0000
Owner/Operator Telephone:	509-456-2640
Owner/Operator Telephone Ext:	Not reported
Owner/Operator Fax:	Not reported
Owner/Operator Email:	Not reported
Owner/Operator Indicator:	Operator
Owner/Operator Name:	PEIRONE PRODUCE CO
Legal Status:	Private
Date Became Current:	Not reported
Date Ended Current:	Not reported
Owner/Operator Address:	524 E TRENT AVE
Owner/Operator City,State,Zip:	SPOKANE, WA 99202
Owner/Operator Telephone:	509-838-2366
Owner/Operator Telephone Ext:	Not reported
Owner/Operator Fax:	Not reported
Owner/Operator Email:	Not reported
Owner/Operator Indicator:	Owner
Owner/Operator Name:	WA STATE
Legal Status:	Private
Date Became Current:	Not reported
Date Ended Current:	Not reported
Owner/Operator Address:	SKYWALK LEVEL MUNICIPAL BLDG
Owner/Operator City,State,Zip:	SPOKANE, WA 99201
Owner/Operator Telephone:	509-456-2640
Owner/Operator Telephone Ext:	Not reported
Owner/Operator Fax:	Not reported
Owner/Operator Email:	Not reported
Owner/Operator Indicator:	Operator
Owner/Operator Name:	PEIRONE PRODUCE CO
Legal Status:	Private
Date Became Current:	Not reported
Date Ended Current:	Not reported
Owner/Operator Address:	524 E TRENT AVE
Owner/Operator City,State,Zip:	SPOKANE, WA 99202
Owner/Operator Telephone:	509-838-2366
Owner/Operator Telephone Ext:	Not reported
Owner/Operator Fax:	Not reported
Owner/Operator Email:	Not reported
Owner/Operator Indicator:	Owner
Owner/Operator Name:	URM STORES INC

PEIRONE PRODUCE CO (Continued) **1004794299**

Legal Status:	Private
Date Became Current:	1996-08-26 00:00:00.
Date Ended Current:	Not reported
Owner/Operator Address:	7511 N FREYA ST
Owner/Operator City,State,Zip:	SPOKANE, WA 99217
Owner/Operator Telephone:	509-467-2620
Owner/Operator Telephone Ext:	Not reported
Owner/Operator Fax:	Not reported
Owner/Operator Email:	Not reported

Owner/Operator Indicator:	Operator
Owner/Operator Name:	PEIRONE PRODUCE CO
Legal Status:	Private
Date Became Current:	Not reported
Date Ended Current:	Not reported
Owner/Operator Address:	524 E SPOKANE FALLS BLVD
Owner/Operator City,State,Zip:	SPOKANE, WA 99202
Owner/Operator Telephone:	509-838-2366
Owner/Operator Telephone Ext:	Not reported
Owner/Operator Fax:	Not reported
Owner/Operator Email:	Not reported

Owner/Operator Indicator:	Operator
Owner/Operator Name:	PEIRONE PRODUCE CO
Legal Status:	Private
Date Became Current:	1996-08-26 00:00:00.
Date Ended Current:	Not reported
Owner/Operator Address:	524 E SPOKANE FALLS BLVD
Owner/Operator City,State,Zip:	SPOKANE, WA 99202-1638
Owner/Operator Telephone:	Not reported
Owner/Operator Telephone Ext:	Not reported
Owner/Operator Fax:	Not reported
Owner/Operator Email:	Not reported

Owner/Operator Indicator:	Owner
Owner/Operator Name:	URM STORES INC
Legal Status:	Private
Date Became Current:	1996-08-26 00:00:00.
Date Ended Current:	Not reported
Owner/Operator Address:	7511 N FREYA ST
Owner/Operator City,State,Zip:	SPOKANE, WA 99217-8043
Owner/Operator Telephone:	509-467-2620
Owner/Operator Telephone Ext:	Not reported
Owner/Operator Fax:	Not reported
Owner/Operator Email:	Not reported

Owner/Operator Indicator:	Owner
Owner/Operator Name:	WA STATE
Legal Status:	Private
Date Became Current:	Not reported
Date Ended Current:	Not reported
Owner/Operator Address:	SKYWALK LEVEL MUNICIPAL BLDG
Owner/Operator City,State,Zip:	SPOKANE, WA 99201
Owner/Operator Telephone:	509-456-2640
Owner/Operator Telephone Ext:	Not reported
Owner/Operator Fax:	Not reported
Owner/Operator Email:	Not reported

PEIRONE PRODUCE CO (Continued) **1004794299**

Owner/Operator Indicator:	Owner
Owner/Operator Name:	URM STORES INC
Legal Status:	Private
Date Became Current:	1996-08-26 00:00:00.
Date Ended Current:	Not reported
Owner/Operator Address:	7511 N FREYA ST
Owner/Operator City,State,Zip:	SPOKANE, WA 99217
Owner/Operator Telephone:	509-467-2620
Owner/Operator Telephone Ext:	Not reported
Owner/Operator Fax:	Not reported
Owner/Operator Email:	Not reported

Owner/Operator Indicator:	Operator
Owner/Operator Name:	PEIRONE PRODUCE CO
Legal Status:	Private
Date Became Current:	Not reported
Date Ended Current:	Not reported
Owner/Operator Address:	524 E TRENT AVE
Owner/Operator City,State,Zip:	SPOKANE, WA 99202
Owner/Operator Telephone:	509-838-2366
Owner/Operator Telephone Ext:	Not reported
Owner/Operator Fax:	Not reported
Owner/Operator Email:	Not reported

Owner/Operator Indicator:	Operator
Owner/Operator Name:	PEIRONE PRODUCE CO
Legal Status:	Private
Date Became Current:	Not reported
Date Ended Current:	Not reported
Owner/Operator Address:	524 E TRENT AVE
Owner/Operator City,State,Zip:	SPOKANE, WA 99202
Owner/Operator Telephone:	509-838-2366
Owner/Operator Telephone Ext:	Not reported
Owner/Operator Fax:	Not reported
Owner/Operator Email:	Not reported

Owner/Operator Indicator:	Owner
Owner/Operator Name:	URM STORES INC
Legal Status:	Private
Date Became Current:	1996-08-26 00:00:00.
Date Ended Current:	Not reported
Owner/Operator Address:	7511 N FREYA ST
Owner/Operator City,State,Zip:	SPOKANE, WA 99217
Owner/Operator Telephone:	509-467-2620
Owner/Operator Telephone Ext:	Not reported
Owner/Operator Fax:	Not reported
Owner/Operator Email:	Not reported

Owner/Operator Indicator:	Operator
Owner/Operator Name:	PEIRONE PRODUCE CO
Legal Status:	Private
Date Became Current:	Not reported
Date Ended Current:	Not reported
Owner/Operator Address:	524 E SPOKANE FALLS BLVD
Owner/Operator City,State,Zip:	SPOKANE, WA 99202
Owner/Operator Telephone:	509-838-2366
Owner/Operator Telephone Ext:	Not reported

PEIRONE PRODUCE CO (Continued) **1004794299**

Owner/Operator Fax:	Not reported
Owner/Operator Email:	Not reported
Owner/Operator Indicator:	Owner
Owner/Operator Name:	WA STATE
Legal Status:	Private
Date Became Current:	Not reported
Date Ended Current:	Not reported
Owner/Operator Address:	SKYWALK LEVEL MUNICIPAL BLDG
Owner/Operator City,State,Zip:	SPOKANE, WA 99201
Owner/Operator Telephone:	509-456-2640
Owner/Operator Telephone Ext:	Not reported
Owner/Operator Fax:	Not reported
Owner/Operator Email:	Not reported
Owner/Operator Indicator:	Owner
Owner/Operator Name:	URM STORES INC
Legal Status:	Private
Date Became Current:	1996-08-26 00:00:00.
Date Ended Current:	Not reported
Owner/Operator Address:	7511 N FREYA ST
Owner/Operator City,State,Zip:	SPOKANE, WA 99217-8043
Owner/Operator Telephone:	Not reported
Owner/Operator Telephone Ext:	Not reported
Owner/Operator Fax:	Not reported
Owner/Operator Email:	Not reported
Owner/Operator Indicator:	Owner
Owner/Operator Name:	WA STATE
Legal Status:	Private
Date Became Current:	Not reported
Date Ended Current:	Not reported
Owner/Operator Address:	SKYWALK LEVEL MUNICIPAL BLDG
Owner/Operator City,State,Zip:	SPOKANE, WA 99201
Owner/Operator Telephone:	509-456-2640
Owner/Operator Telephone Ext:	Not reported
Owner/Operator Fax:	Not reported
Owner/Operator Email:	Not reported
Owner/Operator Indicator:	Owner
Owner/Operator Name:	URM STORES INC
Legal Status:	Private
Date Became Current:	1996-08-26 00:00:00.
Date Ended Current:	Not reported
Owner/Operator Address:	7511 N FREYA ST
Owner/Operator City,State,Zip:	SPOKANE, WA 99217
Owner/Operator Telephone:	509-467-2620
Owner/Operator Telephone Ext:	Not reported
Owner/Operator Fax:	Not reported
Owner/Operator Email:	Not reported
Owner/Operator Indicator:	Owner
Owner/Operator Name:	WA STATE
Legal Status:	Private
Date Became Current:	Not reported
Date Ended Current:	Not reported
Owner/Operator Address:	SKYWALK LEVEL MUNICIPAL BLDG

PEIRONE PRODUCE CO (Continued) **1004794299**

Owner/Operator City,State,Zip:	SPOKANE, WA 99201
Owner/Operator Telephone:	509-456-2640
Owner/Operator Telephone Ext:	Not reported
Owner/Operator Fax:	Not reported
Owner/Operator Email:	Not reported
Owner/Operator Indicator:	Owner
Owner/Operator Name:	URM STORES INC
Legal Status:	Private
Date Became Current:	1996-08-26 00:00:00.
Date Ended Current:	Not reported
Owner/Operator Address:	7511 N FREYA ST
Owner/Operator City,State,Zip:	SPOKANE, WA 99217
Owner/Operator Telephone:	509-467-2620
Owner/Operator Telephone Ext:	Not reported
Owner/Operator Fax:	Not reported
Owner/Operator Email:	Not reported
Owner/Operator Indicator:	Owner
Owner/Operator Name:	WA STATE
Legal Status:	Private
Date Became Current:	Not reported
Date Ended Current:	Not reported
Owner/Operator Address:	SKYWALK LEVEL MUNICIPAL BLDG
Owner/Operator City,State,Zip:	SPOKANE, WA 99201
Owner/Operator Telephone:	509-456-2640
Owner/Operator Telephone Ext:	Not reported
Owner/Operator Fax:	Not reported
Owner/Operator Email:	Not reported
Owner/Operator Indicator:	Owner
Owner/Operator Name:	PEIRONE PRODUCE CO
Legal Status:	Private
Date Became Current:	Not reported
Date Ended Current:	Not reported
Owner/Operator Address:	524 E TRENT AVE
Owner/Operator City,State,Zip:	SPOKANE, WA 99202
Owner/Operator Telephone:	000-000-0000
Owner/Operator Telephone Ext:	Not reported
Owner/Operator Fax:	Not reported
Owner/Operator Email:	Not reported
Owner/Operator Indicator:	Operator
Owner/Operator Name:	PEIRONE PRODUCE CO
Legal Status:	Private
Date Became Current:	Not reported
Date Ended Current:	Not reported
Owner/Operator Address:	524 E TRENT AVE
Owner/Operator City,State,Zip:	SPOKANE, WA 99202
Owner/Operator Telephone:	509-838-2366
Owner/Operator Telephone Ext:	Not reported
Owner/Operator Fax:	Not reported
Owner/Operator Email:	Not reported
Owner/Operator Indicator:	Owner
Owner/Operator Name:	URM STORES INC
Legal Status:	Private

PEIRONE PRODUCE CO (Continued) **1004794299**

Date Became Current:	1996-08-26 00:00:00.
Date Ended Current:	Not reported
Owner/Operator Address:	7511 N FREYA ST
Owner/Operator City,State,Zip:	SPOKANE, WA 99217
Owner/Operator Telephone:	509-467-2620
Owner/Operator Telephone Ext:	Not reported
Owner/Operator Fax:	Not reported
Owner/Operator Email:	Not reported

Owner/Operator Indicator:	Operator
Owner/Operator Name:	PEIRONE PRODUCE CO
Legal Status:	Private
Date Became Current:	Not reported
Date Ended Current:	Not reported
Owner/Operator Address:	524 E TRENT AVE
Owner/Operator City,State,Zip:	SPOKANE, WA 99202
Owner/Operator Telephone:	509-838-2366
Owner/Operator Telephone Ext:	Not reported
Owner/Operator Fax:	Not reported
Owner/Operator Email:	Not reported

Owner/Operator Indicator:	Operator
Owner/Operator Name:	PEIRONE PRODUCE CO
Legal Status:	Private
Date Became Current:	Not reported
Date Ended Current:	Not reported
Owner/Operator Address:	524 E SPOKANE FALLS BLVD
Owner/Operator City,State,Zip:	SPOKANE, WA 99202
Owner/Operator Telephone:	509-838-2366
Owner/Operator Telephone Ext:	Not reported
Owner/Operator Fax:	Not reported
Owner/Operator Email:	Not reported

Owner/Operator Indicator:	Operator
Owner/Operator Name:	PEIRONE PRODUCE CO
Legal Status:	Private
Date Became Current:	1996-08-26 00:00:00.
Date Ended Current:	Not reported
Owner/Operator Address:	524 E TRENT AVE
Owner/Operator City,State,Zip:	SPOKANE, WA 99202-1638
Owner/Operator Telephone:	Not reported
Owner/Operator Telephone Ext:	Not reported
Owner/Operator Fax:	Not reported
Owner/Operator Email:	Not reported

Owner/Operator Indicator:	Operator
Owner/Operator Name:	MICHAEL N
Legal Status:	Private
Date Became Current:	1996-08-26 00:00:00.
Date Ended Current:	Not reported
Owner/Operator Address:	524 E SPOKANE FALLS BLVD
Owner/Operator City,State,Zip:	SPOKANE, WA 99202-1638
Owner/Operator Telephone:	509-838-2366
Owner/Operator Telephone Ext:	Not reported
Owner/Operator Fax:	Not reported
Owner/Operator Email:	Not reported

PEIRONE PRODUCE CO (Continued) **1004794299**

Owner/Operator Indicator:	Owner
Owner/Operator Name:	PEIRONE PRODUCE CO
Legal Status:	Private
Date Became Current:	Not reported
Date Ended Current:	Not reported
Owner/Operator Address:	524 E TRENT AVE
Owner/Operator City,State,Zip:	SPOKANE, WA 99202
Owner/Operator Telephone:	000-000-0000
Owner/Operator Telephone Ext:	Not reported
Owner/Operator Fax:	Not reported
Owner/Operator Email:	Not reported

Owner/Operator Indicator:	Operator
Owner/Operator Name:	PEIRONE PRODUCE CO
Legal Status:	Private
Date Became Current:	Not reported
Date Ended Current:	Not reported
Owner/Operator Address:	524 E TRENT AVE
Owner/Operator City,State,Zip:	SPOKANE, WA 99202
Owner/Operator Telephone:	000-000-0000
Owner/Operator Telephone Ext:	Not reported
Owner/Operator Fax:	Not reported
Owner/Operator Email:	Not reported

Owner/Operator Indicator:	Operator
Owner/Operator Name:	PEIRONE PRODUCE CO
Legal Status:	Private
Date Became Current:	Not reported
Date Ended Current:	Not reported
Owner/Operator Address:	524 E TRENT AVE
Owner/Operator City,State,Zip:	SPOKANE, WA 99202
Owner/Operator Telephone:	509-838-2366
Owner/Operator Telephone Ext:	Not reported
Owner/Operator Fax:	Not reported
Owner/Operator Email:	Not reported

Owner/Operator Indicator:	Operator
Owner/Operator Name:	PEIRONE PRODUCE CO
Legal Status:	Private
Date Became Current:	Not reported
Date Ended Current:	Not reported
Owner/Operator Address:	524 E TRENT AVE
Owner/Operator City,State,Zip:	SPOKANE, WA 99202
Owner/Operator Telephone:	509-838-2366
Owner/Operator Telephone Ext:	Not reported
Owner/Operator Fax:	Not reported
Owner/Operator Email:	Not reported

Owner/Operator Indicator:	Owner
Owner/Operator Name:	WA STATE
Legal Status:	Private
Date Became Current:	Not reported
Date Ended Current:	Not reported
Owner/Operator Address:	SKYWALK LEVEL MUNICIPAL BLDG
Owner/Operator City,State,Zip:	SPOKANE, WA 99201
Owner/Operator Telephone:	509-456-2640
Owner/Operator Telephone Ext:	Not reported

PEIRONE PRODUCE CO (Continued) **1004794299**

Owner/Operator Fax:	Not reported
Owner/Operator Email:	Not reported
Owner/Operator Indicator:	Owner
Owner/Operator Name:	URM STORES INC
Legal Status:	Private
Date Became Current:	1996-08-26 00:00:00.
Date Ended Current:	Not reported
Owner/Operator Address:	7511 N FREYA ST
Owner/Operator City,State,Zip:	SPOKANE, WA 99217
Owner/Operator Telephone:	509-467-2620
Owner/Operator Telephone Ext:	Not reported
Owner/Operator Fax:	Not reported
Owner/Operator Email:	Not reported
Owner/Operator Indicator:	Owner
Owner/Operator Name:	WA STATE
Legal Status:	Private
Date Became Current:	Not reported
Date Ended Current:	Not reported
Owner/Operator Address:	SKYWALK LEVEL MUNICIPAL BLDG
Owner/Operator City,State,Zip:	SPOKANE, WA 99201
Owner/Operator Telephone:	509-456-2640
Owner/Operator Telephone Ext:	Not reported
Owner/Operator Fax:	Not reported
Owner/Operator Email:	Not reported
Owner/Operator Indicator:	Owner
Owner/Operator Name:	URM STORES INC
Legal Status:	Private
Date Became Current:	1996-08-26 00:00:00.
Date Ended Current:	Not reported
Owner/Operator Address:	7511 N FREYA ST
Owner/Operator City,State,Zip:	SPOKANE, WA 99217
Owner/Operator Telephone:	509-467-2620
Owner/Operator Telephone Ext:	Not reported
Owner/Operator Fax:	Not reported
Owner/Operator Email:	Not reported
Owner/Operator Indicator:	Owner
Owner/Operator Name:	WA STATE
Legal Status:	Private
Date Became Current:	Not reported
Date Ended Current:	Not reported
Owner/Operator Address:	SKYWALK LEVEL MUNICIPAL BLDG
Owner/Operator City,State,Zip:	SPOKANE, WA 99201
Owner/Operator Telephone:	509-456-2640
Owner/Operator Telephone Ext:	Not reported
Owner/Operator Fax:	Not reported
Owner/Operator Email:	Not reported
Owner/Operator Indicator:	Owner
Owner/Operator Name:	URM STORES INC
Legal Status:	Private
Date Became Current:	1996-08-26 00:00:00.
Date Ended Current:	Not reported
Owner/Operator Address:	7511 N FREYA ST

PEIRONE PRODUCE CO (Continued) **1004794299**

Owner/Operator City,State,Zip:	SPOKANE, WA 99217-8043
Owner/Operator Telephone:	Not reported
Owner/Operator Telephone Ext:	Not reported
Owner/Operator Fax:	Not reported
Owner/Operator Email:	Not reported
Owner/Operator Indicator:	Operator
Owner/Operator Name:	PEIRONE PRODUCE CO
Legal Status:	Private
Date Became Current:	Not reported
Date Ended Current:	Not reported
Owner/Operator Address:	524 E SPOKANE FALLS BLVD
Owner/Operator City,State,Zip:	SPOKANE, WA 99202
Owner/Operator Telephone:	509-838-2366
Owner/Operator Telephone Ext:	Not reported
Owner/Operator Fax:	Not reported
Owner/Operator Email:	Not reported
Owner/Operator Indicator:	Owner
Owner/Operator Name:	PEIRONE PRODUCE CO
Legal Status:	Private
Date Became Current:	Not reported
Date Ended Current:	Not reported
Owner/Operator Address:	524 E TRENT AVE
Owner/Operator City,State,Zip:	SPOKANE, WA 99202
Owner/Operator Telephone:	000-000-0000
Owner/Operator Telephone Ext:	Not reported
Owner/Operator Fax:	Not reported
Owner/Operator Email:	Not reported
Owner/Operator Indicator:	Owner
Owner/Operator Name:	WA STATE
Legal Status:	Private
Date Became Current:	Not reported
Date Ended Current:	Not reported
Owner/Operator Address:	SKYWALK LEVEL MUNICIPAL BLDG
Owner/Operator City,State,Zip:	SPOKANE, WA 99201
Owner/Operator Telephone:	509-456-2640
Owner/Operator Telephone Ext:	Not reported
Owner/Operator Fax:	Not reported
Owner/Operator Email:	Not reported
Owner/Operator Indicator:	Owner
Owner/Operator Name:	URM STORES INC
Legal Status:	Private
Date Became Current:	1996-08-26 00:00:00.
Date Ended Current:	Not reported
Owner/Operator Address:	7511 N FREYA ST
Owner/Operator City,State,Zip:	SPOKANE, WA 99217
Owner/Operator Telephone:	509-467-2620
Owner/Operator Telephone Ext:	Not reported
Owner/Operator Fax:	Not reported
Owner/Operator Email:	Not reported
Owner/Operator Indicator:	Owner
Owner/Operator Name:	URM STORES INC
Legal Status:	Private

PEIRONE PRODUCE CO (Continued) **1004794299**

Date Became Current:	1996-08-26 00:00:00.
Date Ended Current:	Not reported
Owner/Operator Address:	7511 N FREYA ST
Owner/Operator City,State,Zip:	SPOKANE, WA 99217
Owner/Operator Telephone:	509-467-2620
Owner/Operator Telephone Ext:	Not reported
Owner/Operator Fax:	Not reported
Owner/Operator Email:	Not reported

Owner/Operator Indicator:	Operator
Owner/Operator Name:	URM STORES INC
Legal Status:	Private
Date Became Current:	Not reported
Date Ended Current:	Not reported
Owner/Operator Address:	7511 N FREYA ST
Owner/Operator City,State,Zip:	SPOKANE, WA 99217-8043
Owner/Operator Telephone:	509-467-2620
Owner/Operator Telephone Ext:	Not reported
Owner/Operator Fax:	Not reported
Owner/Operator Email:	Not reported

Owner/Operator Indicator:	Owner
Owner/Operator Name:	URM STORES INC U
Legal Status:	Private
Date Became Current:	1996-08-26 00:00:00.
Date Ended Current:	Not reported
Owner/Operator Address:	7511 N FREYA ST
Owner/Operator City,State,Zip:	SPOKANE, WA 99217-8043
Owner/Operator Telephone:	509-467-2620
Owner/Operator Telephone Ext:	Not reported
Owner/Operator Fax:	Not reported
Owner/Operator Email:	Not reported

Owner/Operator Indicator:	Owner
Owner/Operator Name:	URM STORES INC
Legal Status:	Private
Date Became Current:	1996-08-26 00:00:00.
Date Ended Current:	Not reported
Owner/Operator Address:	7511 N FREYA ST
Owner/Operator City,State,Zip:	SPOKANE, WA 99217
Owner/Operator Telephone:	509-467-2620
Owner/Operator Telephone Ext:	Not reported
Owner/Operator Fax:	Not reported
Owner/Operator Email:	Not reported

Owner/Operator Indicator:	Owner
Owner/Operator Name:	WA STATE
Legal Status:	Private
Date Became Current:	Not reported
Date Ended Current:	Not reported
Owner/Operator Address:	SKYWALK LEVEL MUNICIPAL BLDG
Owner/Operator City,State,Zip:	SPOKANE, WA 99201
Owner/Operator Telephone:	509-456-2640
Owner/Operator Telephone Ext:	Not reported
Owner/Operator Fax:	Not reported
Owner/Operator Email:	Not reported

PEIRONE PRODUCE CO (Continued) **1004794299**

Owner/Operator Indicator:	Owner
Owner/Operator Name:	URM STORES INC
Legal Status:	Private
Date Became Current:	1996-08-26 00:00:00.
Date Ended Current:	Not reported
Owner/Operator Address:	7511 N FREYA ST
Owner/Operator City,State,Zip:	SPOKANE, WA 99217
Owner/Operator Telephone:	509-467-2620
Owner/Operator Telephone Ext:	Not reported
Owner/Operator Fax:	Not reported
Owner/Operator Email:	Not reported

Owner/Operator Indicator:	Owner
Owner/Operator Name:	WA STATE
Legal Status:	Private
Date Became Current:	Not reported
Date Ended Current:	Not reported
Owner/Operator Address:	SKYWALK LEVEL MUNICIPAL BLDG
Owner/Operator City,State,Zip:	SPOKANE, WA 99201
Owner/Operator Telephone:	509-456-2640
Owner/Operator Telephone Ext:	Not reported
Owner/Operator Fax:	Not reported
Owner/Operator Email:	Not reported

Owner/Operator Indicator:	Operator
Owner/Operator Name:	PEIRONE PRODUCE CO
Legal Status:	Private
Date Became Current:	Not reported
Date Ended Current:	Not reported
Owner/Operator Address:	524 E TRENT AVE
Owner/Operator City,State,Zip:	SPOKANE, WA 99202
Owner/Operator Telephone:	509-838-2366
Owner/Operator Telephone Ext:	Not reported
Owner/Operator Fax:	Not reported
Owner/Operator Email:	Not reported

Owner/Operator Indicator:	Owner
Owner/Operator Name:	WA STATE
Legal Status:	Private
Date Became Current:	Not reported
Date Ended Current:	Not reported
Owner/Operator Address:	SKYWALK LEVEL MUNICIPAL BLDG
Owner/Operator City,State,Zip:	SPOKANE, WA 99201
Owner/Operator Telephone:	509-456-2640
Owner/Operator Telephone Ext:	Not reported
Owner/Operator Fax:	Not reported
Owner/Operator Email:	Not reported

Owner/Operator Indicator:	Owner
Owner/Operator Name:	URM STORES INC
Legal Status:	Private
Date Became Current:	1996-08-26 00:00:00.
Date Ended Current:	Not reported
Owner/Operator Address:	7511 N FREYA ST
Owner/Operator City,State,Zip:	SPOKANE, WA 99217
Owner/Operator Telephone:	509-467-2620
Owner/Operator Telephone Ext:	Not reported

PEIRONE PRODUCE CO (Continued) **1004794299**

Owner/Operator Fax:	Not reported
Owner/Operator Email:	Not reported
Owner/Operator Indicator:	Operator
Owner/Operator Name:	PEIRONE PRODUCE CO
Legal Status:	Private
Date Became Current:	Not reported
Date Ended Current:	Not reported
Owner/Operator Address:	524 E SPOKANE FALLS BLVD
Owner/Operator City,State,Zip:	SPOKANE, WA 99202
Owner/Operator Telephone:	509-838-2366
Owner/Operator Telephone Ext:	Not reported
Owner/Operator Fax:	Not reported
Owner/Operator Email:	Not reported
Owner/Operator Indicator:	Operator
Owner/Operator Name:	PEIRONE PRODUCE CO
Legal Status:	Private
Date Became Current:	1996-08-26 00:00:00.
Date Ended Current:	Not reported
Owner/Operator Address:	524 E SPOKANE FALLS BLVD
Owner/Operator City,State,Zip:	SPOKANE, WA 99202-1638
Owner/Operator Telephone:	Not reported
Owner/Operator Telephone Ext:	Not reported
Owner/Operator Fax:	Not reported
Owner/Operator Email:	Not reported

Historic Generators:

Receive Date:	2010-02-19 00:00:00.0
Handler Name: PEIRONE PRODUCE CO	
Federal Waste Generator Description:	Not a generator, verified
State District Owner:	WA
Large Quantity Handler of Universal Waste:	No
Recognized Trader Importer:	No
Recognized Trader Exporter:	No
Spent Lead Acid Battery Importer:	No
Spent Lead Acid Battery Exporter:	No
Current Record:	No
Non Storage Recycler Activity:	Not reported
Electronic Manifest Broker:	Not reported
Receive Date:	2005-01-27 00:00:00.0
Handler Name: PEIRONE PRODUCE CO	
Federal Waste Generator Description:	Not a generator, verified
State District Owner:	WA
Large Quantity Handler of Universal Waste:	No
Recognized Trader Importer:	No
Recognized Trader Exporter:	No
Spent Lead Acid Battery Importer:	No
Spent Lead Acid Battery Exporter:	No
Current Record:	No
Non Storage Recycler Activity:	Not reported
Electronic Manifest Broker:	Not reported
Receive Date:	2010-02-19 00:00:00.0
Handler Name: PEIRONE PRODUCE CO	
Federal Waste Generator Description:	Not a generator, verified

PEIRONE PRODUCE CO (Continued) **1004794299**

State District Owner:	WA
Large Quantity Handler of Universal Waste:	No
Recognized Trader Importer:	No
Recognized Trader Exporter:	No
Spent Lead Acid Battery Importer:	No
Spent Lead Acid Battery Exporter:	No
Current Record:	No
Non Storage Recycler Activity:	Not reported
Electronic Manifest Broker:	Not reported

Receive Date:	2010-02-20 00:00:00.0
Handler Name: PEIRONE PRODUCE CO	
Federal Waste Generator Description:	Not a generator, verified
State District Owner:	WA
Large Quantity Handler of Universal Waste:	No
Recognized Trader Importer:	No
Recognized Trader Exporter:	No
Spent Lead Acid Battery Importer:	No
Spent Lead Acid Battery Exporter:	No
Current Record:	Yes
Non Storage Recycler Activity:	Not reported
Electronic Manifest Broker:	Not reported

Receive Date:	1993-12-31 00:00:00.0
Handler Name: PEIRONE PRODUCE CO	
Federal Waste Generator Description:	Small Quantity Generator
State District Owner:	WA
Large Quantity Handler of Universal Waste:	No
Recognized Trader Importer:	No
Recognized Trader Exporter:	No
Spent Lead Acid Battery Importer:	No
Spent Lead Acid Battery Exporter:	No
Current Record:	No
Non Storage Recycler Activity:	Not reported
Electronic Manifest Broker:	Not reported

Receive Date:	1996-03-29 00:00:00.0
Handler Name: PEIRONE PRODUCE CO	
Federal Waste Generator Description:	Conditionally Exempt Small Quantity Generator
State District Owner:	WA
Large Quantity Handler of Universal Waste:	No
Recognized Trader Importer:	No
Recognized Trader Exporter:	No
Spent Lead Acid Battery Importer:	No
Spent Lead Acid Battery Exporter:	No
Current Record:	No
Non Storage Recycler Activity:	Not reported
Electronic Manifest Broker:	Not reported

Receive Date:	1997-01-27 00:00:00.0
Handler Name: PEIRONE PRODUCE CO	
Federal Waste Generator Description:	Conditionally Exempt Small Quantity Generator
State District Owner:	WA
Large Quantity Handler of Universal Waste:	No
Recognized Trader Importer:	No
Recognized Trader Exporter:	No
Spent Lead Acid Battery Importer:	No

PEIRONE PRODUCE CO (Continued) **1004794299**

Spent Lead Acid Battery Exporter:	No
Current Record:	No
Non Storage Recycler Activity:	Not reported
Electronic Manifest Broker:	Not reported

Receive Date:	1998-01-02 00:00:00.0
Handler Name: PEIRONE PRODUCE CO	
Federal Waste Generator Description:	Conditionally Exempt Small Quantity Generator
State District Owner:	WA
Large Quantity Handler of Universal Waste:	No
Recognized Trader Importer:	No
Recognized Trader Exporter:	No
Spent Lead Acid Battery Importer:	No
Spent Lead Acid Battery Exporter:	No
Current Record:	No
Non Storage Recycler Activity:	Not reported
Electronic Manifest Broker:	Not reported

Receive Date:	1999-02-08 00:00:00.0
Handler Name: PEIRONE PRODUCE CO	
Federal Waste Generator Description:	Conditionally Exempt Small Quantity Generator
State District Owner:	WA
Large Quantity Handler of Universal Waste:	No
Recognized Trader Importer:	No
Recognized Trader Exporter:	No
Spent Lead Acid Battery Importer:	No
Spent Lead Acid Battery Exporter:	No
Current Record:	No
Non Storage Recycler Activity:	Not reported
Electronic Manifest Broker:	Not reported

Receive Date:	1999-12-13 00:00:00.0
Handler Name: PEIRONE PRODUCE CO	
Federal Waste Generator Description:	Conditionally Exempt Small Quantity Generator
State District Owner:	WA
Large Quantity Handler of Universal Waste:	No
Recognized Trader Importer:	No
Recognized Trader Exporter:	No
Spent Lead Acid Battery Importer:	No
Spent Lead Acid Battery Exporter:	No
Current Record:	No
Non Storage Recycler Activity:	Not reported
Electronic Manifest Broker:	Not reported

Receive Date:	2001-01-19 00:00:00.0
Handler Name: PEIRONE PRODUCE CO	
Federal Waste Generator Description:	Conditionally Exempt Small Quantity Generator
State District Owner:	WA
Large Quantity Handler of Universal Waste:	No
Recognized Trader Importer:	No
Recognized Trader Exporter:	No
Spent Lead Acid Battery Importer:	No
Spent Lead Acid Battery Exporter:	No
Current Record:	No
Non Storage Recycler Activity:	Not reported
Electronic Manifest Broker:	Not reported

PEIRONE PRODUCE CO (Continued) **1004794299**

Receive Date:	2002-02-14 00:00:00.0
Handler Name: PEIRONE PRODUCE CO	
Federal Waste Generator Description:	Conditionally Exempt Small Quantity Generator
State District Owner:	WA
Large Quantity Handler of Universal Waste:	No
Recognized Trader Importer:	No
Recognized Trader Exporter:	No
Spent Lead Acid Battery Importer:	No
Spent Lead Acid Battery Exporter:	No
Current Record:	No
Non Storage Recycler Activity:	Not reported
Electronic Manifest Broker:	Not reported

Receive Date:	2003-01-17 00:00:00.0
Handler Name: PEIRONE PRODUCE CO	
Federal Waste Generator Description:	Conditionally Exempt Small Quantity Generator
State District Owner:	WA
Large Quantity Handler of Universal Waste:	No
Recognized Trader Importer:	No
Recognized Trader Exporter:	No
Spent Lead Acid Battery Importer:	No
Spent Lead Acid Battery Exporter:	No
Current Record:	No
Non Storage Recycler Activity:	Not reported
Electronic Manifest Broker:	Not reported

Receive Date:	2004-01-26 00:00:00.0
Handler Name: PEIRONE PRODUCE CO	
Federal Waste Generator Description:	Conditionally Exempt Small Quantity Generator
State District Owner:	WA
Large Quantity Handler of Universal Waste:	No
Recognized Trader Importer:	No
Recognized Trader Exporter:	No
Spent Lead Acid Battery Importer:	No
Spent Lead Acid Battery Exporter:	No
Current Record:	No
Non Storage Recycler Activity:	Not reported
Electronic Manifest Broker:	Not reported

Receive Date:	2005-01-27 00:00:00.0
Handler Name: PEIRONE PRODUCE CO	
Federal Waste Generator Description:	Conditionally Exempt Small Quantity Generator
State District Owner:	WA
Large Quantity Handler of Universal Waste:	No
Recognized Trader Importer:	No
Recognized Trader Exporter:	No
Spent Lead Acid Battery Importer:	No
Spent Lead Acid Battery Exporter:	No
Current Record:	No
Non Storage Recycler Activity:	Not reported
Electronic Manifest Broker:	Not reported

Receive Date:	2006-01-11 00:00:00.0
Handler Name: PEIRONE PRODUCE CO	
Federal Waste Generator Description:	Not a generator, verified
State District Owner:	WA
Large Quantity Handler of Universal Waste:	No

PEIRONE PRODUCE CO (Continued) **1004794299**

Recognized Trader Importer:	No
Recognized Trader Exporter:	No
Spent Lead Acid Battery Importer:	No
Spent Lead Acid Battery Exporter:	No
Current Record:	No
Non Storage Recycler Activity:	Not reported
Electronic Manifest Broker:	Not reported

Receive Date:	2007-01-04 00:00:00.0
Handler Name: PEIRONE PRODUCE CO	
Federal Waste Generator Description:	Not a generator, verified
State District Owner:	WA
Large Quantity Handler of Universal Waste:	No
Recognized Trader Importer:	No
Recognized Trader Exporter:	No
Spent Lead Acid Battery Importer:	No
Spent Lead Acid Battery Exporter:	No
Current Record:	No
Non Storage Recycler Activity:	Not reported
Electronic Manifest Broker:	Not reported

Receive Date:	2008-01-03 00:00:00.0
Handler Name: PEIRONE PRODUCE CO	
Federal Waste Generator Description:	Not a generator, verified
State District Owner:	WA
Large Quantity Handler of Universal Waste:	No
Recognized Trader Importer:	No
Recognized Trader Exporter:	No
Spent Lead Acid Battery Importer:	No
Spent Lead Acid Battery Exporter:	No
Current Record:	No
Non Storage Recycler Activity:	Not reported
Electronic Manifest Broker:	Not reported

Receive Date:	2009-01-22 00:00:00.0
Handler Name: PEIRONE PRODUCE CO	
Federal Waste Generator Description:	Not a generator, verified
State District Owner:	WA
Large Quantity Handler of Universal Waste:	No
Recognized Trader Importer:	No
Recognized Trader Exporter:	No
Spent Lead Acid Battery Importer:	No
Spent Lead Acid Battery Exporter:	No
Current Record:	No
Non Storage Recycler Activity:	Not reported
Electronic Manifest Broker:	Not reported

Receive Date:	2010-02-19 00:00:00.0
Handler Name: PEIRONE PRODUCE CO	
Federal Waste Generator Description:	Not a generator, verified
State District Owner:	WA
Large Quantity Handler of Universal Waste:	No
Recognized Trader Importer:	No
Recognized Trader Exporter:	No
Spent Lead Acid Battery Importer:	No
Spent Lead Acid Battery Exporter:	No
Current Record:	No

PEIRONE PRODUCE CO (Continued) **1004794299**

Non Storage Recycler Activity: Not reported
Electronic Manifest Broker: Not reported

Receive Date: 2003-12-31 00:00:00.0
Handler Name: PEIRONE PRODUCE CO
Federal Waste Generator Description: Not a generator, verified
State District Owner: WA
Large Quantity Handler of Universal Waste: No
Recognized Trader Importer: No
Recognized Trader Exporter: No
Spent Lead Acid Battery Importer: No
Spent Lead Acid Battery Exporter: No
Current Record: No
Non Storage Recycler Activity: Not reported
Electronic Manifest Broker: Not reported

Receive Date: 2005-12-31 00:00:00.0
Handler Name: PEIRONE PRODUCE CO
Federal Waste Generator Description: Not a generator, verified
State District Owner: WA
Large Quantity Handler of Universal Waste: No
Recognized Trader Importer: No
Recognized Trader Exporter: No
Spent Lead Acid Battery Importer: No
Spent Lead Acid Battery Exporter: No
Current Record: No
Non Storage Recycler Activity: Not reported
Electronic Manifest Broker: Not reported

Receive Date: 2007-12-31 00:00:00.0
Handler Name: PEIRONE PRODUCE CO
Federal Waste Generator Description: Not a generator, verified
State District Owner: WA
Large Quantity Handler of Universal Waste: No
Recognized Trader Importer: No
Recognized Trader Exporter: No
Spent Lead Acid Battery Importer: No
Spent Lead Acid Battery Exporter: No
Current Record: No
Non Storage Recycler Activity: Not reported
Electronic Manifest Broker: Not reported

List of NAICS Codes and Descriptions:
NAICS Code: 42448
NAICS Description: FRESH FRUIT AND VEGETABLE MERCHANT WHOLESALERS

NAICS Code: 424480
NAICS Description: FRESH FRUIT AND VEGETABLE MERCHANT WHOLESALERS

Facility Has Received Notices of Violations:
Violations: No Violations Found

Evaluation Action Summary:
Evaluations: No Evaluations Found

PEIRONE PRODUCE CO (Continued) **1004794299**

FINDS:
Registry ID: 110005372756

Click Here:

Environmental Interest/Information System:
Washington Facility / Site Identification System (WA-FSIS) provides a means to query and display data maintained by the Washington Department of Ecology. This system contains key information for each facility/site that is currently, or has been, of interest to the Air Quality, Dam Safety, Hazardous Waste, Toxics Cleanup, and Water Quality Programs.
RCRAInfo is a national information system that supports the Resource Conservation and Recovery Act (RCRA) program through the tracking of events and activities related to facilities that generate, transport, and treat, store, or dispose of hazardous waste. RCRAInfo allows RCRA program staff to track the notification, permit, compliance, and corrective action activities required under RCRA.
Registry ID: 110070745826

Click Here:

Environmental Interest/Information System:
HAZARDOUS WASTE BIENNIAL REPORTER

Click this hyperlink while viewing on your computer to access additional FINDS: detail in the EDR Site Report.

ECHO:

Envid:	1004794299
Registry ID:	110005372756
DFR URL:	http://echo.epa.gov/detailed-facility-report?fid=110005372756
Name:	PEIRONE PRODUCE CO
Address:	524 E TRENT AVE
City,State,Zip:	SPOKANE, WA 99202

WA MANIFEST:

Name:	PEIRONE PRODUCE CO
Address:	524 E TRENT AVE
City,State,Zip:	SPOKANE, WA 99202-1689
Facility Address 2:	Not reported
Facility ID:	12475572
EPA ID:	WAD988502548
NAICS:	424480
State Waste Code Desc:	Not reported
Federal Waste Code Desc:	Not reported
Form Comm:	Not reported
Data Year:	2009
Permit by Rule:	False
Mailing Address 2:	Not reported
Treatment by Generator:	False
Mixed Radioactive Waste:	False
Importer of Hazardous Waste:	False
Immediate Recycler:	False
Treatment/Storage/Disposal/Recycling Facility:	False
Generator of Dangerous Fuel Waste:	False
Generator Marketing to Burner:	False
Other Marketers (i.e., blender, distributor, etc.):	False

PEIRONE PRODUCE CO (Continued) **1004794299**

Utility Boiler Burner:	False
Industry Boiler Burner:	False
Industrial Furnace:	False
Smelter Defferal:	False
Universal Waste:	Not reported
Off-Specification:	Not reported
LN Address 2:	Not reported
Tax Reg #:	916001117
Business Type:	Produce Wholesale
Mail Name:	Peirone Produce Co
Mailing Address:	524 E SPOKANE FALLS BLVD
Mailing City,State,Zip:	SPOKANE, WA 99202-1638
Legal Organization Name:	Urm Stores Inc
Legal Organization Type:	Private
Legal Contact:	Not reported
Legal Address:	7511 N FREYA ST
Legal Address 2:	Not reported
Legal City,State,Zip:	SPOKANE, WA 99217-8043
Legal Phone Number:	(509)467-2620
Legal Effective Date:	08/26/1996
Land Organization Name:	WA State
Land Organization Type:	State
Land Contact:	Not reported
Land Address:	SKYWALK LEVEL MUNICIPAL BLDG
Land City,State,Zip:	SPOKANE, WA 99201-0000
Land Phone Number:	(509)456-2640
Operator Organization Name:	Peirone Produce Co
Operator Organization Type:	Private
Operator:	MICHAEL D NEWLIN
Operator Address:	524 E SPOKANE FALLS BLVD
Operator Address 2:	Not reported
Operator City,State,Zip:	SPOKANE, WA 99202-1638
Operator Phone Number:	(509)838-2366
Operator Effective Date:	08/26/1996
Site Contact:	MICHAEL D NEWLIN
Site Contact Address:	524 E SPOKANE FALLS BLVD
Contact City,State,Zip:	SPOKANE, WA 99202-1638
Site Contact Phone Number:	(509)838-2366 227
Site Contact Email:	mike@peirone.com
Gen Status Code:	XQG
Monthly Generation:	False
Batch Generation:	False
One Time Generation:	False
Transport Own Waste:	False
Tranports Other Waste:	False
Recycler Onsite:	False
Transfer Facility:	False
Other Exemption:	Not reported
UW Battery Gen:	False
Used Oil Transporter:	False
Used Oil Transfer Facility:	False
Used Oil Processor:	False
Used Oil Refiner:	False
Used Oil Fuel Marketer Directs Shipments:	False
Used Oil Fuel Marketer Meets Specs:	False
Site Contact Address 2:	Not reported
SIC Code:	Not reported

PEIRONE PRODUCE CO (Continued) **1004794299**

CRK Number:	Not reported
Active:	Not reported
CAS Number:	Not reported
Chemical Name:	Not reported
EHS:	Not reported
EHS CAS Number:	Not reported
EHS Name:	Not reported
Name:	PEIRONE PRODUCE CO
Address:	524 E TRENT AVE
City,State,Zip:	SPOKANE, WA 99202-1689
Facility Address 2:	Not reported
Facility ID:	12475572
EPA ID:	WAD988502548
NAICS:	42448
State Waste Code Desc:	Not reported
Federal Waste Code Desc:	Not reported
Form Comm:	Not reported
Data Year:	2008
Permit by Rule:	False
Mailing Address 2:	Not reported
Treatment by Generator:	False
Mixed Radioactive Waste:	False
Importer of Hazardous Waste:	False
Immediate Recycler:	False
Treatment/Storage/Disposal/Recycling Facility:	False
Generator of Dangerous Fuel Waste:	False
Generator Marketing to Burner:	False
Other Marketers (i.e., blender, distributor, etc.):	False
Utility Boiler Burner:	False
Industry Boiler Burner:	False
Industrial Furnace:	False
Smelter Defferal:	False
Universal Waste:	Not reported
Off-Specification:	Not reported
LN Address 2:	Not reported
Tax Reg #:	916001117
Business Type:	Produce Wholesale
Mail Name:	Peirone Produce Co
Mailing Address:	524 E SPOKANE FALLS BLVD
Mailing City,State,Zip:	SPOKANE, WA 99202-1638
Legal Organization Name:	Urm Stores Inc
Legal Organization Type:	Private
Legal Contact:	Not reported
Legal Address:	7511 N FREYA ST
Legal Address 2:	Not reported
Legal City,State,Zip:	SPOKANE, WA 99217-8043
Legal Phone Number:	(509)467-2620
Legal Effective Date:	08/26/1996
Land Organization Name:	WA State
Land Organization Type:	State
Land Contact:	Not reported
Land Address:	SKYWALK LEVEL MUNICIPAL BLDG
Land City,State,Zip:	SPOKANE, WA 99201-0000
Land Phone Number:	(509)456-2640
Operator Organization Name:	Peirone Produce Co
Operator Organization Type:	Private

PEIRONE PRODUCE CO (Continued) **1004794299**

Operator:	MICHAEL D NEWLIN
Operator Address:	524 E SPOKANE FALLS BLVD
Operator Address 2:	Not reported
Operator City,State,Zip:	SPOKANE, WA 99202-1638
Operator Phone Number:	(509)838-2366
Operator Effective Date:	08/26/1996
Site Contact:	MICHAEL D NEWLIN
Site Contact Address:	524 E SPOKANE FALLS BLVD
Contact City,State,Zip:	SPOKANE, WA 99202-1638
Site Contact Phone Number:	(509)838-2366 227
Site Contact Email:	mike@peirone.com
Gen Status Code:	XQG
Monthly Generation:	False
Batch Generation:	False
One Time Generation:	False
Transport Own Waste:	False
Tranports Other Waste:	False
Recycler Onsite:	False
Transfer Facility:	False
Other Exemption:	Not reported
UW Battery Gen:	False
Used Oil Transporter:	False
Used Oil Transfer Facility:	False
Used Oil Processor:	False
Used Oil Refiner:	False
Used Oil Fuel Marketer Directs Shipments:	False
Used Oil Fuel Marketer Meets Specs:	False
Site Contact Address 2:	Not reported
SIC Code:	Not reported
CRK Number:	Not reported
Active:	Not reported
CAS Number:	Not reported
Chemical Name:	Not reported
EHS:	Not reported
EHS CAS Number:	Not reported
EHS Name:	Not reported

Name:	PEIRONE PRODUCE CO
Address:	524 E TRENT AVE
City,State,Zip:	SPOKANE, WA 99202-1689
Facility Address 2:	Not reported
Facility ID:	12475572
EPA ID:	WAD988502548
NAICS:	42448
State Waste Code Desc:	Not reported
Federal Waste Code Desc:	Not reported
Form Comm:	Not reported
Data Year:	Not reported
Permit by Rule:	No
Mailing Address 2:	Not reported
Treatment by Generator:	No
Mixed Radioactive Waste:	No
Importer of Hazardous Waste:	No
Immediate Recycler:	No
Treatment/Storage/Disposal/Recycling Facility:	No
Generator of Dangerous Fuel Waste:	No
Generator Marketing to Burner:	No

PEIRONE PRODUCE CO (Continued) **1004794299**

Other Marketers (i.e., blender, distributor, etc.):	No
Utility Boiler Burner:	No
Industry Boiler Burner:	No
Industrial Furnace:	No
Smelter Defferal:	No
Universal Waste:	Not reported
Off-Specification:	Not reported
LN Address 2:	Not reported
Tax Reg #:	916001117
Business Type:	Produce Wholesale
Mail Name:	Peirone Produce Co
Mailing Address:	524 E SPOKANE FALLS BLVD
Mailing City,State,Zip:	SPOKANE, WA 99202-1638
Legal Organization Name:	Urm Stores Inc
Legal Organization Type:	Private
Legal Contact:	Not reported
Legal Address:	7511 N FREYA ST
Legal Address 2:	Not reported
Legal City,State,Zip:	SPOKANE, WA 99217-8043
Legal Phone Number:	(509)467-2620
Legal Effective Date:	08/26/1996
Land Organization Name:	WA State
Land Organization Type:	State
Land Contact:	Not reported
Land Address:	SKYWALK LEVEL MUNICIPAL BLDG
Land City,State,Zip:	SPOKANE, WA 99201-0000
Land Phone Number:	(509)456-2640
Operator Organization Name:	Peirone Produce Co
Operator Organization Type:	Private
Operator:	MICHAEL D NEWLIN
Operator Address:	524 E SPOKANE FALLS BLVD
Operator Address 2:	Not reported
Operator City,State,Zip:	SPOKANE, WA 99202-1638
Operator Phone Number:	(509)838-2366
Operator Effective Date:	08/26/1996
Site Contact:	MICHAEL D NEWLIN
Site Contact Address:	524 E SPOKANE FALLS BLVD
Contact City,State,Zip:	SPOKANE, WA 99202-1638
Site Contact Phone Number:	(509)838-2366 227
Site Contact Email:	mike@peirone.com
Gen Status Code:	XQG
Monthly Generation:	No
Batch Generation:	No
One Time Generation:	No
Transport Own Waste:	No
Tranports Other Waste:	No
Recycler Onsite:	No
Transfer Facility:	No
Other Exemption:	Not reported
UW Battery Gen:	No
Used Oil Transporter:	No
Used Oil Transfer Facility:	No
Used Oil Processor:	No
Used Oil Refiner:	No
Used Oil Fuel Marketer Directs Shipments:	No
Used Oil Fuel Marketer Meets Specs:	No
Site Contact Address 2:	Not reported

PEIRONE PRODUCE CO (Continued) **1004794299**

SIC Code:	Not reported
CRK Number:	Not reported
Active:	Not reported
CAS Number:	Not reported
Chemical Name:	Not reported
EHS:	Not reported
EHS CAS Number:	Not reported
EHS Name:	Not reported
Name:	PEIRONE PRODUCE CO
Address:	524 E TRENT AVE
City,State,Zip:	SPOKANE, WA 99202-1689
Facility Address 2:	Not reported
Facility ID:	12475572
EPA ID:	WAD988502548
NAICS:	42448
State Waste Code Desc:	Not reported
Federal Waste Code Desc:	Not reported
Form Comm:	Not reported
Data Year:	Not reported
Permit by Rule:	FALSE
Mailing Address 2:	Not reported
Treatment by Generator:	FALSE
Mixed Radioactive Waste:	FALSE
Importer of Hazardous Waste:	FALSE
Immediate Recycler:	FALSE
Treatment/Storage/Disposal/Recycling Facility:	FALSE
Generator of Dangerous Fuel Waste:	FALSE
Generator Marketing to Burner:	FALSE
Other Marketers (i.e., blender, distributor, etc.):	FALSE
Utility Boiler Burner:	FALSE
Industry Boiler Burner:	FALSE
Industrial Furnace:	FALSE
Smelter Defferal:	FALSE
Universal Waste:	Not reported
Off-Specification:	Not reported
LN Address 2:	Not reported
Tax Reg #:	916001117
Business Type:	Produce Wholesale
Mail Name:	Peirone Produce Co
Mailing Address:	524 E SPOKANE FALLS BLVD
Mailing City,State,Zip:	SPOKANE, WA 99202-1638
Legal Organization Name:	Urm Stores Inc
Legal Organization Type:	Private
Legal Contact:	Not reported
Legal Address:	7511 N FREYA ST
Legal Address 2:	Not reported
Legal City,State,Zip:	SPOKANE, WA 99217-8043
Legal Phone Number:	(509)467-2620
Legal Effective Date:	08/26/1996
Land Organization Name:	WA State
Land Organization Type:	State
Land Contact:	Not reported
Land Address:	SKYWALK LEVEL MUNICIPAL BLDG
Land City,State,Zip:	SPOKANE, WA 99201-0000
Land Phone Number:	(509)456-2640
Operator Organization Name:	Peirone Produce Co

PEIRONE PRODUCE CO (Continued) **1004794299**

Operator Organization Type:	Private
Operator:	MICHAEL D NEWLIN
Operator Address:	524 E SPOKANE FALLS BLVD
Operator Address 2:	Not reported
Operator City,State,Zip:	SPOKANE, WA 99202-1638
Operator Phone Number:	(509)838-2366
Operator Effective Date:	08/26/1996
Site Contact:	MICHAEL D NEWLIN
Site Contact Address:	524 E SPOKANE FALLS BLVD
Contact City,State,Zip:	SPOKANE, WA 99202-1638
Site Contact Phone Number:	(509)838-2366 227
Site Contact Email:	mike@peirone.com
Gen Status Code:	XQG
Monthly Generation:	FALSE
Batch Generation:	FALSE
One Time Generation:	FALSE
Transport Own Waste:	FALSE
Tranports Other Waste:	FALSE
Recycler Onsite:	FALSE
Transfer Facility:	FALSE
Other Exemption:	Not reported
UW Battery Gen:	FALSE
Used Oil Transporter:	FALSE
Used Oil Transfer Facility:	FALSE
Used Oil Processor:	FALSE
Used Oil Refiner:	FALSE
Used Oil Fuel Marketer Directs Shipments:	FALSE
Used Oil Fuel Marketer Meets Specs:	FALSE
Site Contact Address 2:	Not reported
SIC Code:	Not reported
CRK Number:	Not reported
Active:	Not reported
CAS Number:	Not reported
Chemical Name:	Not reported
EHS:	Not reported
EHS CAS Number:	Not reported
EHS Name:	Not reported

Name:	PEIRONE PRODUCE CO
Address:	524 E TRENT AVE
City,State,Zip:	SPOKANE, WA 99202-1689
Facility Address 2:	Not reported
Facility ID:	12475572
EPA ID:	WAD988502548
NAICS:	42448
State Waste Code Desc:	Not reported
Federal Waste Code Desc:	Not reported
Form Comm:	Not reported
Data Year:	Not reported
Permit by Rule:	F
Mailing Address 2:	Not reported
Treatment by Generator:	F
Mixed Radioactive Waste:	F
Importer of Hazardous Waste:	F
Immediate Recycler:	F
Treatment/Storage/Disposal/Recycling Facility:	F
Generator of Dangerous Fuel Waste:	F

PEIRONE PRODUCE CO (Continued) **1004794299**

Generator Marketing to Burner:	F
Other Marketers (i.e., blender, distributor, etc.):	F
Utility Boiler Burner:	F
Industry Boiler Burner:	F
Industrial Furnace:	F
Smelter Defferal:	F
Universal Waste:	Not reported
Off-Specification:	Not reported
LN Address 2:	Not reported
Tax Reg #:	916001117
Business Type:	Produce Wholesale
Mail Name:	Peirone Produce Co
Mailing Address:	524 E SPOKANE FALLS BLVD
Mailing City,State,Zip:	SPOKANE, WA 99202-1638
Legal Organization Name:	Urm Stores Inc
Legal Organization Type:	Private
Legal Contact:	Not reported
Legal Address:	7511 N FREYA ST
Legal Address 2:	Not reported
Legal City,State,Zip:	SPOKANE, WA 99217-8043
Legal Phone Number:	(509)467-2620
Legal Effective Date:	08/26/1996
Land Organization Name:	WA State
Land Organization Type:	State
Land Contact:	Not reported
Land Address:	SKYWALK LEVEL MUNICIPAL BLDG
Land City,State,Zip:	SPOKANE, WA 99201-0000
Land Phone Number:	(509)456-2640
Operator Organization Name:	Peirone Produce Co
Operator Organization Type:	Private
Operator:	MICHAEL D NEWLIN
Operator Address:	524 E SPOKANE FALLS BLVD
Operator Address 2:	Not reported
Operator City,State,Zip:	SPOKANE, WA 99202-1638
Operator Phone Number:	(509)838-2366
Operator Effective Date:	08/26/1996
Site Contact:	MICHAEL D NEWLIN
Site Contact Address:	524 E SPOKANE FALLS BLVD
Contact City,State,Zip:	SPOKANE, WA 99202-1638
Site Contact Phone Number:	(509)838-2366 227
Site Contact Email:	mike@peirone.com
Gen Status Code:	XQG
Monthly Generation:	F
Batch Generation:	F
One Time Generation:	F
Transport Own Waste:	F
Tranports Other Waste:	F
Recycler Onsite:	F
Transfer Facility:	F
Other Exemption:	Not reported
UW Battery Gen:	F
Used Oil Transporter:	F
Used Oil Transfer Facility:	F
Used Oil Processor:	F
Used Oil Refiner:	F
Used Oil Fuel Marketer Directs Shipments:	F
Used Oil Fuel Marketer Meets Specs:	F

PEIRONE PRODUCE CO (Continued) **1004794299**

Site Contact Address 2:	Not reported
SIC Code:	Not reported
CRK Number:	Not reported
Active:	Not reported
CAS Number:	Not reported
Chemical Name:	Not reported
EHS:	Not reported
EHS CAS Number:	Not reported
EHS Name:	Not reported

J39 **WASHINGTON STATE UNIVERSITY SPOKANE** **WA ALLSITES** **S111289068**
North **412 E SPOKANE FALLS BLVD** **WA NPDES** **N/A**
1/8-1/4 **SPOKANE, WA 99202**
0.158 mi.
835 ft. **Site 3 of 4 in cluster J**

Relative:
Lower

Actual:
1907 ft.

ALLSITES:

Name:	WASHINGTON STATE UNIVERSITY SPOKANE
Facility Id:	14075
Interaction:	98146
Interaction 1:	A
Interaction 2:	MS4P2EASTGP
Ecology Program:	WATQUAL
Program Data:	PARIS
Facility Alt.:	WASHINGTON STATE UNIVERSITY SPOKANE
Program ID:	WAR046701
Date Interaction:	2011-09-01 00:00:00
Date Interaction 3:	Municipal SW Phase II Eas
Latitude:	47.660639171
Longitude:	-117.404549499

NPDES:

Name:	WASHINGTON STATE UNIVERSITY SPOKANE
Address:	412 E SPOKANE FALLS BLVD
City,State,Zip:	SPOKANE, WA 99202
Facility Status:	Active
Facility Type:	Municipal SW Phase II Eastern WA GP
Admin Region:	Eastern
Date Issued:	07/01/2019
Latitude:	47.66064532
Longitude:	-117.404563
Permit ID:	WAR046701
Permit Version:	2
Permit Status:	Active
Permit SubStatus:	Coverage Issued
Ecology Contact:	David Duncan
WRIA:	Middle Spokane
Permit Expiration Date:	07/31/2024
Effective Date:	08/01/2019
Days to Expiration:	-1296

J40 North 1/8-1/4 0.158 mi. 835 ft. | **WASHINGTON STATE UNIVERSITY - OPEN SPACE CAMPUS** | **US BROWNFIELDS** | **1026464544** | **N/A**

412 E SPOKANE FALLS BLVD
SPOKANE, WA 99202

Site 4 of 4 in cluster J

Relative: Lower

Actual: 1907 ft.

US BROWNFIELDS:

Name:	WASHINGTON STATE UNIVERSITY - OPEN SPACE CAMPUS
Address:	412 E SPOKANE FALLS BLVD
City,State,Zip:	SPOKANE, WA 99202
Recipient Name:	City of Spokane
Grant Type:	Assessment
Property Number:	35173.3201
Parcel size:	2.13
Latitude:	47.661229
Longitude:	-117.406115
HCM Label:	-
Map Scale:	-
Point of Reference:	-
Highlights:	-
Datum:	-
Acres Property ID:	242946
IC Data Access:	-
Start Date:	-
Redev Completition Date:	-
Completed Date:	-
Acres Cleaned Up:	-
Cleanup Funding:	-
Cleanup Funding Source:	-
Assessment Funding:	13600
Assessment Funding Source:	EPA
Redevelopment Funding:	-
Redev. Funding Source:	-
Redev. Funding Entity Name:	-
Redevelopment Start Date:	-
Assessment Funding Entity:	US EPA - Brownfields Assessment Cooperative Agreement
Cleanup Funding Entity:	-
Grant Type:	Hazardous
Accomplishment Type:	Phase I Environmental Assessment
Accomplishment Count:	Y
Cooperative Agreement Number:	01J65801
Start Date:	04/30/2020
Ownership Entity:	Government
Completion Date:	08/31/2020
Current Owner:	-
Did Owner Change:	-
Cleanup Required:	Y
Video Available:	-
Photo Available:	Y
Institutional Controls Required:	U
IC Category Proprietary Controls:	-
IC Cat. Info. Devices:	-
IC Cat. Gov. Controls:	-
IC Cat. Enforcement Permit Tools:	-
IC in place date:	-
IC in place:	-
State/tribal program date:	-
State/tribal program ID:	-
State/tribal NFA date:	-

WASHINGTON STATE UNIVERSITY - OPEN SPACE CAMPUS (Continued) **1026464544**

Air cleaned:	-
Asbestos found:	-
Asbestos cleaned:	-
Controled substance found:	-
Controled substance cleaned:	-
Drinking water affected:	-
Drinking water cleaned:	-
Groundwater affected:	-
Groundwater cleaned:	-
Lead contaminant found:	-
Lead cleaned up:	-
No media affected:	Not reported
Unknown media affected:	-
Other cleaned up:	-
Other metals found:	-
Other metals cleaned:	-
Other contaminants found:	-
Other contams found description:	-
PAHs found:	-
PAHs cleaned up:	-
PCBs found:	-
PCBs cleaned up:	-
Petro products found:	-
Petro products cleaned:	-
Sediments found:	-
Sediments cleaned:	-
Soil affected:	-
Soil cleaned up:	-
Surface water cleaned:	-
VOCs found:	-
VOCs cleaned:	-
Cleanup other description:	-
Num. of cleanup and re-dev. jobs:	-
Past use greenspace acreage:	-
Past use residential acreage:	-
Surface Water:	-
Past use commercial acreage:	-
Past use industrial acreage:	2.13
Future use greenspace acreage:	-
Future use residential acreage:	-
Future use commercial acreage:	-
Future use industrial acreage:	-
Superfund Fed. landowner flag:	-
Arsenic cleaned up:	-
Cadmium cleaned up:	-
Chromium cleaned up:	-
Copper cleaned up:	-
Iron cleaned up:	-
mercury cleaned up:	-
Nickel Cleaned Up:	-
No clean up:	-
Pesticides cleaned up:	-
Selenium cleaned up:	-
SVOCs cleaned up:	-
Unknown clean up:	-
Arsenic contaminant found:	Y
Cadmium contaminant found:	-

WASHINGTON STATE UNIVERSITY - OPEN SPACE CAMPUS (Continued) **1026464544**

Chromium contaminant found:	-
Copper contaminant found:	-
Iron contaminant found:	-
Mercury contaminant found:	-
Nickel contaminant found:	-
No contaminant found:	-
Pesticides contaminant found:	-
Selenium contaminant found:	-
SVOCs contaminant found:	-
Unknown contaminant found:	-
Future Use: Multistory	-
Media affected Bluiding Material:	-
Media affected indoor air:	-
Building material media cleaned up:	-
Indoor air media cleaned up:	-
Unknown media cleaned up:	-
Past Use: Multistory	Not reported
Property Description:	-
Below Poverty Number:	389
Below Poverty Percent:	26.68
Meidan Income:	2397
Meidan Income Number:	497
Meidan Income Percent:	34.09
Vacant Housing Number:	50
Vacant Housing Percent:	11.1
Unemployed Number:	85
Unemployed Percent:	5.83

K41 **BECKER BUICK BODY SHOP** **RCRA NonGen / NLR** **1000269407**
ESE **634 E 1ST AVE** **FINDS** **WAD981772056**
1/8-1/4 **SPOKANE, WA 99202** **ECHO**
0.162 mi. **WA MANIFEST**
854 ft. **Site 1 of 2 in cluster K**

Relative:
Higher

Actual:
1946 ft.

RCRA NonGen / NLR:

Date Form Received by Agency:	2016-02-17 00:00:00.0
Handler Name:	BECKER BUICK BODY SHOP
Handler Address:	634 E 1ST AVE
Handler City,State,Zip:	SPOKANE, WA 99202
EPA ID:	WAD981772056
Contact Name:	ROSEMARY TUELL
Contact Address:	PO BOX 1442
Contact City,State,Zip:	SPOKANE, WA 99210
Contact Telephone:	509-455-3590
Contact Fax:	Not reported
Contact Email:	BODYSHOP@BECKERBUICK.COM
Contact Title:	Not reported
EPA Region:	10
Land Type:	Private
Federal Waste Generator Description:	Not a generator, verified
Non-Notifier:	Not reported
Biennial Report Cycle:	Not reported
Accessibility:	Not reported
Active Site Indicator:	Not reported
State District Owner:	WA
State District:	ERO
Mailing Address:	PO BOX 1442
Mailing City,State,Zip:	SPOKANE, WA 99210

BECKER BUICK BODY SHOP (Continued) **1000269407**

Owner Name:	BECKER BUICK BODY SHOP
Owner Type:	Private
Operator Name:	BECKER BUICK BODY SHOP
Operator Type:	Private
Short-Term Generator Activity:	No
Importer Activity:	No
Mixed Waste Generator:	No
Transporter Activity:	No
Transfer Facility Activity:	No
Recycler Activity with Storage:	No
Small Quantity On-Site Burner Exemption:	No
Smelting Melting and Refining Furnace Exemption:	No
Underground Injection Control:	No
Off-Site Waste Receipt:	No
Universal Waste Indicator:	No
Universal Waste Destination Facility:	No
Federal Universal Waste:	No
Active Site Fed-Reg Treatment Storage and Disposal Facility:	Not reported
Active Site Converter Treatment storage and Disposal Facility:	Not reported
Active Site State-Reg Treatment Storage and Disposal Facility:	Not reported
Active Site State-Reg Handler:	---
Federal Facility Indicator:	Not reported
Hazardous Secondary Material Indicator:	NN
Sub-Part K Indicator:	Not reported
Commercial TSD Indicator:	No
Treatment Storage and Disposal Type:	Not reported
2018 GPRA Permit Baseline:	Not on the Baseline
2018 GPRA Renewals Baseline:	Not on the Baseline
Permit Renewals Workload Universe:	Not reported
Permit Workload Universe:	Not reported
Permit Progress Universe:	Not reported
Post-Closure Workload Universe:	Not reported
Closure Workload Universe:	Not reported
202 GPRA Corrective Action Baseline:	No
Corrective Action Workload Universe:	No
Subject to Corrective Action Universe:	No
Non-TSDFs Where RCRA CA has Been Imposed Universe:	No
TSDFs Potentially Subject to CA Under 3004 (u)/(v) Universe:	No
TSDFs Only Subject to CA under Discretionary Auth Universe:	No
Corrective Action Priority Ranking:	No NCAPS ranking
Environmental Control Indicator:	No
Institutional Control Indicator:	No
Human Exposure Controls Indicator:	N/A
Groundwater Controls Indicator:	N/A
Operating TSDF Universe:	Not reported
Full Enforcement Universe:	Not reported
Significant Non-Complier Universe:	No
Unaddressed Significant Non-Complier Universe:	No
Addressed Significant Non-Complier Universe:	No
Significant Non-Complier With a Compliance Schedule Universe:	No
Financial Assurance Required:	Not reported
Handler Date of Last Change:	2018-05-07 18:03:27.0
Recognized Trader-Importer:	No
Recognized Trader-Exporter:	No
Importer of Spent Lead Acid Batteries:	No
Exporter of Spent Lead Acid Batteries:	No
Recycler Activity Without Storage:	No

BECKER BUICK BODY SHOP (Continued) **1000269407**

Manifest Broker: No
Sub-Part P Indicator: Not reported

Biennial: List of Years
Year: 2011

Click Here for Biennial Reporting System Data:
Year: 2009

Click Here for Biennial Reporting System Data:
Year: 2007

Click Here for Biennial Reporting System Data:
Year: 2005

Click Here for Biennial Reporting System Data:
Year: 2003

Click Here for Biennial Reporting System Data:

Hazardous Waste Summary:
Waste Code: D001
Waste Description: IGNITABLE WASTE

Waste Code: D035
Waste Description: METHYL ETHYL KETONE

Waste Code: F003
Waste Description: THE FOLLOWING SPENT NONHALOGENATED SOLVENTS: XYLENE, ACETONE, ETHYL ACETATE, ETHYL BENZENE, ETHYL ETHER, METHYL ISOBUTYL KETONE, N-BUTYL ALCOHOL, CYCLOHEXANONE, AND METHANOL; ALL SPENT SOLVENT MIXTURES/BLENDS CONTAINING, BEFORE USE, ONLY THE ABOVE SPENT NONHALOGENATED SOLVENTS; AND ALL SPENT SOLVENT MIXTURES/BLENDS CONTAINING, BEFORE USE, ONE OR MORE OF THE ABOVE NONHALOGENATED SOLVENTS, AND A TOTAL OF TEN PERCENT OR MORE (BY VOLUME) OF ONE OR MORE OF THOSE SOLVENTS LISTED IN F001, F002, F004, AND F005; AND STILL BOTTOMS FROM THE RECOVERY OF THESE SPENT SOLVENTS AND SPENT SOLVENT MIXTURES.

Waste Code: F005
Waste Description: THE FOLLOWING SPENT NONHALOGENATED SOLVENTS: TOLUENE, METHYL ETHYL KETONE, CARBON DISULFIDE, ISOBUTANOL, PYRIDINE, BENZENE, 2-ETHOXYETHANOL, AND 2-NITROPROPANE; ALL SPENT SOLVENT MIXTURES/BLENDS CONTAINING, BEFORE USE, A TOTAL OF TEN PERCENT OR MORE (BY VOLUME) OF ONE OR MORE OF THE ABOVE NONHALOGENATED SOLVENTS OR THOSE SOLVENTS LISTED IN F001, F002, OR F004; AND STILL BOTTOMS FROM THE RECOVERY OF THESE SPENT SOLVENTS AND SPENT SOLVENT MIXTURES.

Handler - Owner Operator:
Owner/Operator Indicator: Operator
Owner/Operator Name: BECKER BUICK BODY SHOP
Legal Status: Private
Date Became Current: Not reported
Date Ended Current: Not reported
Owner/Operator Address: PO BOX 1442
Owner/Operator City,State,Zip: SPOKANE, WA 99210

BECKER BUICK BODY SHOP (Continued) **1000269407**

Owner/Operator Telephone:	509-455-3590
Owner/Operator Telephone Ext:	Not reported
Owner/Operator Fax:	Not reported
Owner/Operator Email:	Not reported
Owner/Operator Indicator:	Owner
Owner/Operator Name:	BECKER BUICK BODY SHOP
Legal Status:	Private
Date Became Current:	Not reported
Date Ended Current:	Not reported
Owner/Operator Address:	634 E 1ST AVE
Owner/Operator City,State,Zip:	SPOKANE, WA 99202
Owner/Operator Telephone:	000-000-0000
Owner/Operator Telephone Ext:	Not reported
Owner/Operator Fax:	Not reported
Owner/Operator Email:	Not reported
Owner/Operator Indicator:	Owner
Owner/Operator Name:	BECKER BUICK BODY SHOP
Legal Status:	Private
Date Became Current:	Not reported
Date Ended Current:	Not reported
Owner/Operator Address:	634 E 1ST AVE
Owner/Operator City,State,Zip:	SPOKANE, WA 99202
Owner/Operator Telephone:	000-000-0000
Owner/Operator Telephone Ext:	Not reported
Owner/Operator Fax:	Not reported
Owner/Operator Email:	Not reported
Owner/Operator Indicator:	Owner
Owner/Operator Name:	BECKER BUICK BODY SHOP
Legal Status:	Private
Date Became Current:	Not reported
Date Ended Current:	Not reported
Owner/Operator Address:	634 E 1ST AVE
Owner/Operator City,State,Zip:	SPOKANE, WA 99202
Owner/Operator Telephone:	000-000-0000
Owner/Operator Telephone Ext:	Not reported
Owner/Operator Fax:	Not reported
Owner/Operator Email:	Not reported
Owner/Operator Indicator:	Operator
Owner/Operator Name:	BECKER BUICK BODY SHOP
Legal Status:	Private
Date Became Current:	Not reported
Date Ended Current:	Not reported
Owner/Operator Address:	634 E 1ST AVE
Owner/Operator City,State,Zip:	SPOKANE, WA 99202
Owner/Operator Telephone:	000-000-0000
Owner/Operator Telephone Ext:	Not reported
Owner/Operator Fax:	Not reported
Owner/Operator Email:	Not reported
Owner/Operator Indicator:	Operator
Owner/Operator Name:	BECKER BUICK BODY SHOP
Legal Status:	Private
Date Became Current:	Not reported

BECKER BUICK BODY SHOP (Continued) **1000269407**

Date Ended Current:	Not reported
Owner/Operator Address:	634 E 1ST AVE
Owner/Operator City,State,Zip:	SPOKANE, WA 99202
Owner/Operator Telephone:	000-000-0000
Owner/Operator Telephone Ext:	Not reported
Owner/Operator Fax:	Not reported
Owner/Operator Email:	Not reported

Owner/Operator Indicator:	Owner
Owner/Operator Name:	KAUFFMAN, GORDON
Legal Status:	Private
Date Became Current:	Not reported
Date Ended Current:	Not reported
Owner/Operator Address:	PO BOX 1442
Owner/Operator City,State,Zip:	SPOKANE, WA 99210
Owner/Operator Telephone:	509-455-3550
Owner/Operator Telephone Ext:	Not reported
Owner/Operator Fax:	Not reported
Owner/Operator Email:	Not reported

Owner/Operator Indicator:	Owner
Owner/Operator Name:	BECKER BUICK BODY SHOP
Legal Status:	Private
Date Became Current:	1996-06-06 00:00:00.
Date Ended Current:	Not reported
Owner/Operator Address:	PO BOX 1442
Owner/Operator City,State,Zip:	SPOKANE, WA 99210
Owner/Operator Telephone:	509-455-3550
Owner/Operator Telephone Ext:	Not reported
Owner/Operator Fax:	Not reported
Owner/Operator Email:	Not reported

Owner/Operator Indicator:	Operator
Owner/Operator Name:	TUELL, ROSEMARY
Legal Status:	Private
Date Became Current:	Not reported
Date Ended Current:	Not reported
Owner/Operator Address:	PO BOX 1442
Owner/Operator City,State,Zip:	SPOKANE, WA 99210
Owner/Operator Telephone:	509-455-3590
Owner/Operator Telephone Ext:	Not reported
Owner/Operator Fax:	Not reported
Owner/Operator Email:	Not reported

Owner/Operator Indicator:	Operator
Owner/Operator Name:	TUELL, ROSEMARY
Legal Status:	Private
Date Became Current:	Not reported
Date Ended Current:	Not reported
Owner/Operator Address:	PO BOX 1442
Owner/Operator City,State,Zip:	SPOKANE, WA 99210
Owner/Operator Telephone:	509-455-3590
Owner/Operator Telephone Ext:	Not reported
Owner/Operator Fax:	Not reported
Owner/Operator Email:	Not reported

Owner/Operator Indicator:	Operator

BECKER BUICK BODY SHOP (Continued) **1000269407**

Owner/Operator Name:	BECKER BUICK BODY SHOP
Legal Status:	Private
Date Became Current:	Not reported
Date Ended Current:	Not reported
Owner/Operator Address:	PO BOX 1442
Owner/Operator City,State,Zip:	SPOKANE, WA 99210
Owner/Operator Telephone:	509-455-3590
Owner/Operator Telephone Ext:	Not reported
Owner/Operator Fax:	Not reported
Owner/Operator Email:	Not reported

Owner/Operator Indicator:	Owner
Owner/Operator Name:	BECKER BUICK BODY SHOP
Legal Status:	Private
Date Became Current:	1996-06-06 00:00:00.
Date Ended Current:	Not reported
Owner/Operator Address:	PO BOX 1442
Owner/Operator City,State,Zip:	SPOKANE, WA 99210
Owner/Operator Telephone:	509-455-3550
Owner/Operator Telephone Ext:	Not reported
Owner/Operator Fax:	Not reported
Owner/Operator Email:	Not reported

Owner/Operator Indicator:	Operator
Owner/Operator Name:	BECKER BUICK BODY SHOP
Legal Status:	Private
Date Became Current:	Not reported
Date Ended Current:	Not reported
Owner/Operator Address:	PO BOX 1442
Owner/Operator City,State,Zip:	SPOKANE, WA 99210
Owner/Operator Telephone:	509-455-3590
Owner/Operator Telephone Ext:	Not reported
Owner/Operator Fax:	Not reported
Owner/Operator Email:	Not reported

Owner/Operator Indicator:	Owner
Owner/Operator Name:	CORNWELL FAMILY LLC
Legal Status:	Private
Date Became Current:	Not reported
Date Ended Current:	Not reported
Owner/Operator Address:	PO BOX 1442
Owner/Operator City,State,Zip:	SPOKANE, WA 99210
Owner/Operator Telephone:	509-455-3550
Owner/Operator Telephone Ext:	Not reported
Owner/Operator Fax:	Not reported
Owner/Operator Email:	Not reported

Owner/Operator Indicator:	Owner
Owner/Operator Name:	BECKER BUICK BODY SHOP
Legal Status:	Private
Date Became Current:	2008-01-01 00:00:00.
Date Ended Current:	Not reported
Owner/Operator Address:	PO BOX 1442
Owner/Operator City,State,Zip:	SPOKANE, WA 99210
Owner/Operator Telephone:	509-455-3550
Owner/Operator Telephone Ext:	Not reported
Owner/Operator Fax:	Not reported

BECKER BUICK BODY SHOP (Continued) **1000269407**

Owner/Operator Email:	Not reported
Owner/Operator Indicator:	Owner
Owner/Operator Name:	BECKER BUICK BODY SHOP
Legal Status:	Private
Date Became Current:	2008-01-01 00:00:00.
Date Ended Current:	Not reported
Owner/Operator Address:	PO BOX 1442
Owner/Operator City,State,Zip:	SPOKANE, WA 99210
Owner/Operator Telephone:	509-455-3550
Owner/Operator Telephone Ext:	Not reported
Owner/Operator Fax:	Not reported
Owner/Operator Email:	Not reported
Owner/Operator Indicator:	Owner
Owner/Operator Name:	BECKER BUICK BODY SHOP
Legal Status:	Private
Date Became Current:	1996-06-06 00:00:00.
Date Ended Current:	Not reported
Owner/Operator Address:	PO BOX 1442
Owner/Operator City,State,Zip:	SPOKANE, WA 99210
Owner/Operator Telephone:	509-455-3550
Owner/Operator Telephone Ext:	Not reported
Owner/Operator Fax:	Not reported
Owner/Operator Email:	Not reported
Owner/Operator Indicator:	Operator
Owner/Operator Name:	BECKER BUICK BODY SHOP
Legal Status:	Private
Date Became Current:	Not reported
Date Ended Current:	Not reported
Owner/Operator Address:	PO BOX 1442
Owner/Operator City,State,Zip:	SPOKANE, WA 99210
Owner/Operator Telephone:	509-455-3590
Owner/Operator Telephone Ext:	Not reported
Owner/Operator Fax:	Not reported
Owner/Operator Email:	Not reported
Owner/Operator Indicator:	Owner
Owner/Operator Name:	BECKER BUICK BODY SHOP
Legal Status:	Private
Date Became Current:	2008-01-01 00:00:00.
Date Ended Current:	Not reported
Owner/Operator Address:	PO BOX 1442
Owner/Operator City,State,Zip:	SPOKANE, WA 99210
Owner/Operator Telephone:	509-455-3550
Owner/Operator Telephone Ext:	Not reported
Owner/Operator Fax:	Not reported
Owner/Operator Email:	Not reported
Owner/Operator Indicator:	Owner
Owner/Operator Name:	CORNWELL FAMILY LLC
Legal Status:	Private
Date Became Current:	Not reported
Date Ended Current:	Not reported
Owner/Operator Address:	PO BOX 1442
Owner/Operator City,State,Zip:	SPOKANE, WA 99210

BECKER BUICK BODY SHOP (Continued) **1000269407**

Owner/Operator Telephone:	509-455-3550
Owner/Operator Telephone Ext:	Not reported
Owner/Operator Fax:	Not reported
Owner/Operator Email:	Not reported

Owner/Operator Indicator:	Owner
Owner/Operator Name:	BECKER BUICK BODY SHOP
Legal Status:	Private
Date Became Current:	2008-01-01 00:00:00.
Date Ended Current:	Not reported
Owner/Operator Address:	PO BOX 1442
Owner/Operator City,State,Zip:	SPOKANE, WA 99210
Owner/Operator Telephone:	509-455-3550
Owner/Operator Telephone Ext:	Not reported
Owner/Operator Fax:	Not reported
Owner/Operator Email:	Not reported

Owner/Operator Indicator:	Operator
Owner/Operator Name:	BECKER BUICK BODY SHOP
Legal Status:	Private
Date Became Current:	Not reported
Date Ended Current:	Not reported
Owner/Operator Address:	PO BOX 1442
Owner/Operator City,State,Zip:	SPOKANE, WA 99210
Owner/Operator Telephone:	509-455-3590
Owner/Operator Telephone Ext:	Not reported
Owner/Operator Fax:	Not reported
Owner/Operator Email:	Not reported

Owner/Operator Indicator:	Operator
Owner/Operator Name:	BECKER BUICK BODY SHOP
Legal Status:	Private
Date Became Current:	1996-06-06 00:00:00.
Date Ended Current:	Not reported
Owner/Operator Address:	PO BOX 1442
Owner/Operator City,State,Zip:	SPOKANE, WA 99210-1442
Owner/Operator Telephone:	Not reported
Owner/Operator Telephone Ext:	Not reported
Owner/Operator Fax:	Not reported
Owner/Operator Email:	Not reported

Owner/Operator Indicator:	Owner
Owner/Operator Name:	DALE CORNWELL W
Legal Status:	Private
Date Became Current:	2008-01-01 00:00:00.
Date Ended Current:	Not reported
Owner/Operator Address:	PO BOX 1442
Owner/Operator City,State,Zip:	SPOKANE, WA 99210-1442
Owner/Operator Telephone:	509-455-3550
Owner/Operator Telephone Ext:	Not reported
Owner/Operator Fax:	Not reported
Owner/Operator Email:	Not reported

Owner/Operator Indicator:	Operator
Owner/Operator Name:	ROSEMARY T
Legal Status:	Private
Date Became Current:	1996-06-06 00:00:00.

BECKER BUICK BODY SHOP (Continued) **1000269407**

Date Ended Current:	Not reported
Owner/Operator Address:	PO BOX 1442
Owner/Operator City,State,Zip:	SPOKANE, WA 99210-1442
Owner/Operator Telephone:	509-455-3590
Owner/Operator Telephone Ext:	Not reported
Owner/Operator Fax:	Not reported
Owner/Operator Email:	Not reported

Owner/Operator Indicator:	Owner
Owner/Operator Name:	CORNWELL FAMILY LLC
Legal Status:	Private
Date Became Current:	Not reported
Date Ended Current:	Not reported
Owner/Operator Address:	PO BOX 1442
Owner/Operator City,State,Zip:	SPOKANE, WA 99210
Owner/Operator Telephone:	509-455-3550
Owner/Operator Telephone Ext:	Not reported
Owner/Operator Fax:	Not reported
Owner/Operator Email:	Not reported

Owner/Operator Indicator:	Owner
Owner/Operator Name:	BECKER BUICK BODY SHOP
Legal Status:	Private
Date Became Current:	Not reported
Date Ended Current:	Not reported
Owner/Operator Address:	634 E 1ST AVE
Owner/Operator City,State,Zip:	SPOKANE, WA 99202
Owner/Operator Telephone:	000-000-0000
Owner/Operator Telephone Ext:	Not reported
Owner/Operator Fax:	Not reported
Owner/Operator Email:	Not reported

Owner/Operator Indicator:	Owner
Owner/Operator Name:	BECKER BUICK BODY SHOP
Legal Status:	Private
Date Became Current:	1996-06-06 00:00:00.
Date Ended Current:	Not reported
Owner/Operator Address:	PO BOX 1442
Owner/Operator City,State,Zip:	SPOKANE, WA 99210
Owner/Operator Telephone:	509-455-3550
Owner/Operator Telephone Ext:	Not reported
Owner/Operator Fax:	Not reported
Owner/Operator Email:	Not reported

Owner/Operator Indicator:	Operator
Owner/Operator Name:	TUELL, ROSEMARY
Legal Status:	Private
Date Became Current:	Not reported
Date Ended Current:	Not reported
Owner/Operator Address:	PO BOX 1442
Owner/Operator City,State,Zip:	SPOKANE, WA 99210
Owner/Operator Telephone:	509-455-3590
Owner/Operator Telephone Ext:	Not reported
Owner/Operator Fax:	Not reported
Owner/Operator Email:	Not reported

Owner/Operator Indicator:	Owner

BECKER BUICK BODY SHOP (Continued) **1000269407**

Owner/Operator Name:	KAUFFMAN, GORDON
Legal Status:	Private
Date Became Current:	Not reported
Date Ended Current:	Not reported
Owner/Operator Address:	PO BOX 1442
Owner/Operator City,State,Zip:	SPOKANE, WA 99210
Owner/Operator Telephone:	509-455-3550
Owner/Operator Telephone Ext:	Not reported
Owner/Operator Fax:	Not reported
Owner/Operator Email:	Not reported

Owner/Operator Indicator:	Operator
Owner/Operator Name:	BECKER BUICK BODY SHOP
Legal Status:	Private
Date Became Current:	Not reported
Date Ended Current:	Not reported
Owner/Operator Address:	PO BOX 1442
Owner/Operator City,State,Zip:	SPOKANE, WA 99210
Owner/Operator Telephone:	509-455-3590
Owner/Operator Telephone Ext:	Not reported
Owner/Operator Fax:	Not reported
Owner/Operator Email:	Not reported

Owner/Operator Indicator:	Operator
Owner/Operator Name:	BECKER BUICK BODY SHOP
Legal Status:	Private
Date Became Current:	Not reported
Date Ended Current:	Not reported
Owner/Operator Address:	PO BOX 1442
Owner/Operator City,State,Zip:	SPOKANE, WA 99210
Owner/Operator Telephone:	509-455-3590
Owner/Operator Telephone Ext:	Not reported
Owner/Operator Fax:	Not reported
Owner/Operator Email:	Not reported

Owner/Operator Indicator:	Operator
Owner/Operator Name:	BECKER BUICK BODY SHOP
Legal Status:	Private
Date Became Current:	Not reported
Date Ended Current:	Not reported
Owner/Operator Address:	PO BOX 1442
Owner/Operator City,State,Zip:	SPOKANE, WA 99210
Owner/Operator Telephone:	509-455-3590
Owner/Operator Telephone Ext:	Not reported
Owner/Operator Fax:	Not reported
Owner/Operator Email:	Not reported

Owner/Operator Indicator:	Operator
Owner/Operator Name:	BECKER BUICK BODY SHOP
Legal Status:	Private
Date Became Current:	Not reported
Date Ended Current:	Not reported
Owner/Operator Address:	PO BOX 1442
Owner/Operator City,State,Zip:	SPOKANE, WA 99210
Owner/Operator Telephone:	509-455-3590
Owner/Operator Telephone Ext:	Not reported
Owner/Operator Fax:	Not reported

BECKER BUICK BODY SHOP (Continued) **1000269407**

Owner/Operator Email:	Not reported
Owner/Operator Indicator:	Operator
Owner/Operator Name:	BECKER BUICK BODY SHOP
Legal Status:	Private
Date Became Current:	1996-06-06 00:00:00.
Date Ended Current:	Not reported
Owner/Operator Address:	PO BOX 1442
Owner/Operator City,State,Zip:	SPOKANE, WA 99210-1442
Owner/Operator Telephone:	509-455-3590
Owner/Operator Telephone Ext:	Not reported
Owner/Operator Fax:	Not reported
Owner/Operator Email:	Not reported
Owner/Operator Indicator:	Owner
Owner/Operator Name:	BECKER BUICK BODY SHOP
Legal Status:	Private
Date Became Current:	Not reported
Date Ended Current:	Not reported
Owner/Operator Address:	634 E 1ST AVE
Owner/Operator City,State,Zip:	SPOKANE, WA 99202
Owner/Operator Telephone:	000-000-0000
Owner/Operator Telephone Ext:	Not reported
Owner/Operator Fax:	Not reported
Owner/Operator Email:	Not reported
Owner/Operator Indicator:	Owner
Owner/Operator Name:	BECKER BUICK BODY SHOP
Legal Status:	Private
Date Became Current:	Not reported
Date Ended Current:	Not reported
Owner/Operator Address:	634 E 1ST AVE
Owner/Operator City,State,Zip:	SPOKANE, WA 99202
Owner/Operator Telephone:	000-000-0000
Owner/Operator Telephone Ext:	Not reported
Owner/Operator Fax:	Not reported
Owner/Operator Email:	Not reported
Owner/Operator Indicator:	Owner
Owner/Operator Name:	BECKER BUICK BODY SHOP
Legal Status:	Private
Date Became Current:	1996-06-06 00:00:00.
Date Ended Current:	Not reported
Owner/Operator Address:	PO BOX 1442
Owner/Operator City,State,Zip:	SPOKANE, WA 99210
Owner/Operator Telephone:	509-455-3550
Owner/Operator Telephone Ext:	Not reported
Owner/Operator Fax:	Not reported
Owner/Operator Email:	Not reported
Owner/Operator Indicator:	Owner
Owner/Operator Name:	KAUFFMAN, GORDON
Legal Status:	Private
Date Became Current:	Not reported
Date Ended Current:	Not reported
Owner/Operator Address:	PO BOX 1442
Owner/Operator City,State,Zip:	SPOKANE, WA 99210

BECKER BUICK BODY SHOP (Continued) **1000269407**

Owner/Operator Telephone:	509-455-3550
Owner/Operator Telephone Ext:	Not reported
Owner/Operator Fax:	Not reported
Owner/Operator Email:	Not reported

Owner/Operator Indicator:	Owner
Owner/Operator Name:	BECKER BUICK BODY SHOP
Legal Status:	Private
Date Became Current:	1996-06-06 00:00:00.
Date Ended Current:	Not reported
Owner/Operator Address:	PO BOX 1442
Owner/Operator City,State,Zip:	SPOKANE, WA 99210
Owner/Operator Telephone:	509-455-3550
Owner/Operator Telephone Ext:	Not reported
Owner/Operator Fax:	Not reported
Owner/Operator Email:	Not reported

Owner/Operator Indicator:	Operator
Owner/Operator Name:	TUELL, ROSEMARY
Legal Status:	Private
Date Became Current:	Not reported
Date Ended Current:	Not reported
Owner/Operator Address:	PO BOX 1442
Owner/Operator City,State,Zip:	SPOKANE, WA 99210
Owner/Operator Telephone:	509-455-3590
Owner/Operator Telephone Ext:	Not reported
Owner/Operator Fax:	Not reported
Owner/Operator Email:	Not reported

Owner/Operator Indicator:	Operator
Owner/Operator Name:	BECKER BUICK BODY SHOP
Legal Status:	Private
Date Became Current:	Not reported
Date Ended Current:	Not reported
Owner/Operator Address:	PO BOX 1442
Owner/Operator City,State,Zip:	SPOKANE, WA 99210
Owner/Operator Telephone:	509-455-3590
Owner/Operator Telephone Ext:	Not reported
Owner/Operator Fax:	Not reported
Owner/Operator Email:	Not reported

Owner/Operator Indicator:	Owner
Owner/Operator Name:	BECKER BUICK BODY SHOP
Legal Status:	Private
Date Became Current:	2008-01-01 00:00:00.
Date Ended Current:	Not reported
Owner/Operator Address:	PO BOX 1442
Owner/Operator City,State,Zip:	SPOKANE, WA 99210
Owner/Operator Telephone:	509-455-3550
Owner/Operator Telephone Ext:	Not reported
Owner/Operator Fax:	Not reported
Owner/Operator Email:	Not reported

Owner/Operator Indicator:	Owner
Owner/Operator Name:	BECKER BUICK BODY SHOP
Legal Status:	Private
Date Became Current:	2008-01-01 00:00:00.

BECKER BUICK BODY SHOP (Continued) **1000269407**

Date Ended Current:	Not reported
Owner/Operator Address:	PO BOX 1442
Owner/Operator City,State,Zip:	SPOKANE, WA 99210
Owner/Operator Telephone:	509-455-3550
Owner/Operator Telephone Ext:	Not reported
Owner/Operator Fax:	Not reported
Owner/Operator Email:	Not reported

Owner/Operator Indicator:	Owner
Owner/Operator Name:	CORNWELL FAMILY LLC
Legal Status:	Private
Date Became Current:	Not reported
Date Ended Current:	Not reported
Owner/Operator Address:	PO BOX 1442
Owner/Operator City,State,Zip:	SPOKANE, WA 99210
Owner/Operator Telephone:	509-455-3550
Owner/Operator Telephone Ext:	Not reported
Owner/Operator Fax:	Not reported
Owner/Operator Email:	Not reported

Owner/Operator Indicator:	Operator
Owner/Operator Name:	BECKER BUICK BODY SHOP
Legal Status:	Private
Date Became Current:	Not reported
Date Ended Current:	Not reported
Owner/Operator Address:	PO BOX 1442
Owner/Operator City,State,Zip:	SPOKANE, WA 99210
Owner/Operator Telephone:	509-455-3590
Owner/Operator Telephone Ext:	Not reported
Owner/Operator Fax:	Not reported
Owner/Operator Email:	Not reported

Owner/Operator Indicator:	Owner
Owner/Operator Name:	BECKER BUICK BODY SHOP
Legal Status:	Private
Date Became Current:	2008-01-01 00:00:00.
Date Ended Current:	Not reported
Owner/Operator Address:	PO BOX 1442
Owner/Operator City,State,Zip:	SPOKANE, WA 99210
Owner/Operator Telephone:	509-455-3550
Owner/Operator Telephone Ext:	Not reported
Owner/Operator Fax:	Not reported
Owner/Operator Email:	Not reported

Owner/Operator Indicator:	Operator
Owner/Operator Name:	ROSEMARY TUELL
Legal Status:	Private
Date Became Current:	1996-06-06 00:00:00.
Date Ended Current:	Not reported
Owner/Operator Address:	PO BOX 1442
Owner/Operator City,State,Zip:	SPOKANE, WA 99210-1442
Owner/Operator Telephone:	Not reported
Owner/Operator Telephone Ext:	Not reported
Owner/Operator Fax:	Not reported
Owner/Operator Email:	Not reported

Owner/Operator Indicator:	Operator

BECKER BUICK BODY SHOP (Continued) **1000269407**

Owner/Operator Name:	BECKER BUICK BODY SHOP
Legal Status:	Private
Date Became Current:	1996-06-06 00:00:00.
Date Ended Current:	Not reported
Owner/Operator Address:	PO BOX 1442
Owner/Operator City,State,Zip:	SPOKANE, WA 99210-1442
Owner/Operator Telephone:	Not reported
Owner/Operator Telephone Ext:	Not reported
Owner/Operator Fax:	Not reported
Owner/Operator Email:	Not reported

Owner/Operator Indicator:	Owner
Owner/Operator Name:	BECKER BUICK BODY SHOP
Legal Status:	Private
Date Became Current:	1996-06-06 00:00:00.
Date Ended Current:	Not reported
Owner/Operator Address:	PO BOX 1442
Owner/Operator City,State,Zip:	SPOKANE, WA 99210
Owner/Operator Telephone:	509-455-3550
Owner/Operator Telephone Ext:	Not reported
Owner/Operator Fax:	Not reported
Owner/Operator Email:	Not reported

Owner/Operator Indicator:	Operator
Owner/Operator Name:	TUELL, ROSEMARY
Legal Status:	Private
Date Became Current:	Not reported
Date Ended Current:	Not reported
Owner/Operator Address:	PO BOX 1442
Owner/Operator City,State,Zip:	SPOKANE, WA 99210
Owner/Operator Telephone:	509-455-3590
Owner/Operator Telephone Ext:	Not reported
Owner/Operator Fax:	Not reported
Owner/Operator Email:	Not reported

Owner/Operator Indicator:	Owner
Owner/Operator Name:	BECKER BUICK BODY SHOP
Legal Status:	Private
Date Became Current:	1996-06-06 00:00:00.
Date Ended Current:	Not reported
Owner/Operator Address:	PO BOX 1442
Owner/Operator City,State,Zip:	SPOKANE, WA 99210
Owner/Operator Telephone:	509-455-3550
Owner/Operator Telephone Ext:	Not reported
Owner/Operator Fax:	Not reported
Owner/Operator Email:	Not reported

Owner/Operator Indicator:	Owner
Owner/Operator Name:	KAUFFMAN, GORDON
Legal Status:	Private
Date Became Current:	Not reported
Date Ended Current:	Not reported
Owner/Operator Address:	PO BOX 1442
Owner/Operator City,State,Zip:	SPOKANE, WA 99210
Owner/Operator Telephone:	509-455-3550
Owner/Operator Telephone Ext:	Not reported
Owner/Operator Fax:	Not reported

BECKER BUICK BODY SHOP (Continued) **1000269407**

Owner/Operator Email:	Not reported
Owner/Operator Indicator:	Operator
Owner/Operator Name:	TUELL, ROSEMARY
Legal Status:	Private
Date Became Current:	Not reported
Date Ended Current:	Not reported
Owner/Operator Address:	PO BOX 1442
Owner/Operator City,State,Zip:	SPOKANE, WA 99210
Owner/Operator Telephone:	509-455-3590
Owner/Operator Telephone Ext:	Not reported
Owner/Operator Fax:	Not reported
Owner/Operator Email:	Not reported
Owner/Operator Indicator:	Owner
Owner/Operator Name:	BECKER BUICK BODY SHOP
Legal Status:	Private
Date Became Current:	1996-06-06 00:00:00.
Date Ended Current:	Not reported
Owner/Operator Address:	PO BOX 1442
Owner/Operator City,State,Zip:	SPOKANE, WA 99210
Owner/Operator Telephone:	509-455-3550
Owner/Operator Telephone Ext:	Not reported
Owner/Operator Fax:	Not reported
Owner/Operator Email:	Not reported
Owner/Operator Indicator:	Owner
Owner/Operator Name:	BECKER BUICK BODY SHOP
Legal Status:	Private
Date Became Current:	Not reported
Date Ended Current:	Not reported
Owner/Operator Address:	PO BOX 1442
Owner/Operator City,State,Zip:	SPOKANE, WA 99210
Owner/Operator Telephone:	509-455-3550
Owner/Operator Telephone Ext:	Not reported
Owner/Operator Fax:	Not reported
Owner/Operator Email:	Not reported
Owner/Operator Indicator:	Owner
Owner/Operator Name:	BECKER BUICK BODY SHOP
Legal Status:	Private
Date Became Current:	2008-01-01 00:00:00.
Date Ended Current:	Not reported
Owner/Operator Address:	PO BOX 1442
Owner/Operator City,State,Zip:	SPOKANE, WA 99210
Owner/Operator Telephone:	509-455-3550
Owner/Operator Telephone Ext:	Not reported
Owner/Operator Fax:	Not reported
Owner/Operator Email:	Not reported
Owner/Operator Indicator:	Owner
Owner/Operator Name:	BECKER BUICK BODY SHOP
Legal Status:	Private
Date Became Current:	2008-01-01 00:00:00.
Date Ended Current:	Not reported
Owner/Operator Address:	PO BOX 1442
Owner/Operator City,State,Zip:	SPOKANE, WA 99210-1442

BECKER BUICK BODY SHOP (Continued) **1000269407**

Owner/Operator Telephone:	509-455-3550
Owner/Operator Telephone Ext:	Not reported
Owner/Operator Fax:	Not reported
Owner/Operator Email:	Not reported

Owner/Operator Indicator:	Owner
Owner/Operator Name:	BECKER BUICK BODY SHOP
Legal Status:	Private
Date Became Current:	Not reported
Date Ended Current:	Not reported
Owner/Operator Address:	634 E 1ST AVE
Owner/Operator City,State,Zip:	SPOKANE, WA 99202
Owner/Operator Telephone:	000-000-0000
Owner/Operator Telephone Ext:	Not reported
Owner/Operator Fax:	Not reported
Owner/Operator Email:	Not reported

Owner/Operator Indicator:	Operator
Owner/Operator Name:	TUELL, ROSEMARY
Legal Status:	Private
Date Became Current:	Not reported
Date Ended Current:	Not reported
Owner/Operator Address:	PO BOX 1442
Owner/Operator City,State,Zip:	SPOKANE, WA 99210
Owner/Operator Telephone:	509-455-3590
Owner/Operator Telephone Ext:	Not reported
Owner/Operator Fax:	Not reported
Owner/Operator Email:	Not reported

Owner/Operator Indicator:	Owner
Owner/Operator Name:	BECKER BUICK BODY SHOP
Legal Status:	Private
Date Became Current:	1996-06-06 00:00:00.
Date Ended Current:	Not reported
Owner/Operator Address:	PO BOX 1442
Owner/Operator City,State,Zip:	SPOKANE, WA 99210
Owner/Operator Telephone:	509-455-3550
Owner/Operator Telephone Ext:	Not reported
Owner/Operator Fax:	Not reported
Owner/Operator Email:	Not reported

Owner/Operator Indicator:	Owner
Owner/Operator Name:	BECKER BUICK BODY SHOP
Legal Status:	Private
Date Became Current:	2008-01-01 00:00:00.
Date Ended Current:	Not reported
Owner/Operator Address:	PO BOX 1442
Owner/Operator City,State,Zip:	SPOKANE, WA 99210
Owner/Operator Telephone:	509-455-3550
Owner/Operator Telephone Ext:	Not reported
Owner/Operator Fax:	Not reported
Owner/Operator Email:	Not reported

Owner/Operator Indicator:	Owner
Owner/Operator Name:	CORNWELL FAMILY LLC
Legal Status:	Private
Date Became Current:	Not reported

BECKER BUICK BODY SHOP (Continued) **1000269407**

Date Ended Current:	Not reported
Owner/Operator Address:	PO BOX 1442
Owner/Operator City,State,Zip:	SPOKANE, WA 99210
Owner/Operator Telephone:	509-455-3550
Owner/Operator Telephone Ext:	Not reported
Owner/Operator Fax:	Not reported
Owner/Operator Email:	Not reported

Owner/Operator Indicator:	Owner
Owner/Operator Name:	BECKER BUICK BODY SHOP
Legal Status:	Private
Date Became Current:	1996-06-06 00:00:00.
Date Ended Current:	Not reported
Owner/Operator Address:	PO BOX 1442
Owner/Operator City,State,Zip:	SPOKANE, WA 99210-1442
Owner/Operator Telephone:	Not reported
Owner/Operator Telephone Ext:	Not reported
Owner/Operator Fax:	Not reported
Owner/Operator Email:	Not reported

Owner/Operator Indicator:	Owner
Owner/Operator Name:	BECKER BUICK BODY SHOP
Legal Status:	Private
Date Became Current:	1996-06-06 00:00:00.
Date Ended Current:	Not reported
Owner/Operator Address:	PO BOX 1442
Owner/Operator City,State,Zip:	SPOKANE, WA 99210-1442
Owner/Operator Telephone:	Not reported
Owner/Operator Telephone Ext:	Not reported
Owner/Operator Fax:	Not reported
Owner/Operator Email:	Not reported

Owner/Operator Indicator:	Operator
Owner/Operator Name:	BECKER BUICK BODY SHOP
Legal Status:	Private
Date Became Current:	1996-06-06 00:00:00.
Date Ended Current:	Not reported
Owner/Operator Address:	PO BOX 1442
Owner/Operator City,State,Zip:	SPOKANE, WA 99210-1442
Owner/Operator Telephone:	509-455-3590
Owner/Operator Telephone Ext:	Not reported
Owner/Operator Fax:	Not reported
Owner/Operator Email:	Not reported

Owner/Operator Indicator:	Operator
Owner/Operator Name:	BECKER BUICK BODY SHOP
Legal Status:	Private
Date Became Current:	Not reported
Date Ended Current:	Not reported
Owner/Operator Address:	634 E 1ST AVE
Owner/Operator City,State,Zip:	SPOKANE, WA 99202
Owner/Operator Telephone:	000-000-0000
Owner/Operator Telephone Ext:	Not reported
Owner/Operator Fax:	Not reported
Owner/Operator Email:	Not reported

Owner/Operator Indicator:	Operator

BECKER BUICK BODY SHOP (Continued) **1000269407**

Owner/Operator Name:	BECKER BUICK BODY SHOP
Legal Status:	Private
Date Became Current:	Not reported
Date Ended Current:	Not reported
Owner/Operator Address:	634 E 1ST AVE
Owner/Operator City,State,Zip:	SPOKANE, WA 99202
Owner/Operator Telephone:	000-000-0000
Owner/Operator Telephone Ext:	Not reported
Owner/Operator Fax:	Not reported
Owner/Operator Email:	Not reported

Owner/Operator Indicator:	Owner
Owner/Operator Name:	KAUFFMAN, GORDON
Legal Status:	Private
Date Became Current:	Not reported
Date Ended Current:	Not reported
Owner/Operator Address:	PO BOX 1442
Owner/Operator City,State,Zip:	SPOKANE, WA 99210
Owner/Operator Telephone:	509-455-3550
Owner/Operator Telephone Ext:	Not reported
Owner/Operator Fax:	Not reported
Owner/Operator Email:	Not reported

Owner/Operator Indicator:	Operator
Owner/Operator Name:	TUELL, ROSEMARY
Legal Status:	Private
Date Became Current:	Not reported
Date Ended Current:	Not reported
Owner/Operator Address:	PO BOX 1442
Owner/Operator City,State,Zip:	SPOKANE, WA 99210
Owner/Operator Telephone:	509-455-3590
Owner/Operator Telephone Ext:	Not reported
Owner/Operator Fax:	Not reported
Owner/Operator Email:	Not reported

Owner/Operator Indicator:	Owner
Owner/Operator Name:	BECKER BUICK BODY SHOP
Legal Status:	Private
Date Became Current:	1996-06-06 00:00:00.
Date Ended Current:	Not reported
Owner/Operator Address:	PO BOX 1442
Owner/Operator City,State,Zip:	SPOKANE, WA 99210
Owner/Operator Telephone:	509-455-3550
Owner/Operator Telephone Ext:	Not reported
Owner/Operator Fax:	Not reported
Owner/Operator Email:	Not reported

Owner/Operator Indicator:	Owner
Owner/Operator Name:	BECKER BUICK BODY SHOP
Legal Status:	Private
Date Became Current:	Not reported
Date Ended Current:	Not reported
Owner/Operator Address:	PO BOX 1442
Owner/Operator City,State,Zip:	SPOKANE, WA 99210
Owner/Operator Telephone:	509-455-3550
Owner/Operator Telephone Ext:	Not reported
Owner/Operator Fax:	Not reported

BECKER BUICK BODY SHOP (Continued) **1000269407**

Owner/Operator Email:	Not reported
Owner/Operator Indicator:	Owner
Owner/Operator Name:	CORNWELL FAMILY LLC
Legal Status:	Private
Date Became Current:	Not reported
Date Ended Current:	Not reported
Owner/Operator Address:	PO BOX 1442
Owner/Operator City,State,Zip:	SPOKANE, WA 99210
Owner/Operator Telephone:	509-455-3550
Owner/Operator Telephone Ext:	Not reported
Owner/Operator Fax:	Not reported
Owner/Operator Email:	Not reported
Owner/Operator Indicator:	Owner
Owner/Operator Name:	BECKER BUICK BODY SHOP
Legal Status:	Private
Date Became Current:	2008-01-01 00:00:00.
Date Ended Current:	Not reported
Owner/Operator Address:	PO BOX 1442
Owner/Operator City,State,Zip:	SPOKANE, WA 99210-1442
Owner/Operator Telephone:	509-455-3550
Owner/Operator Telephone Ext:	Not reported
Owner/Operator Fax:	Not reported
Owner/Operator Email:	Not reported
Owner/Operator Indicator:	Owner
Owner/Operator Name:	BECKER BUICK BODY SHOP
Legal Status:	Private
Date Became Current:	Not reported
Date Ended Current:	Not reported
Owner/Operator Address:	634 E 1ST AVE
Owner/Operator City,State,Zip:	SPOKANE, WA 99202
Owner/Operator Telephone:	000-000-0000
Owner/Operator Telephone Ext:	Not reported
Owner/Operator Fax:	Not reported
Owner/Operator Email:	Not reported
Owner/Operator Indicator:	Owner
Owner/Operator Name:	KAUFFMAN, GORDON
Legal Status:	Private
Date Became Current:	Not reported
Date Ended Current:	Not reported
Owner/Operator Address:	PO BOX 1442
Owner/Operator City,State,Zip:	SPOKANE, WA 99210
Owner/Operator Telephone:	509-455-3550
Owner/Operator Telephone Ext:	Not reported
Owner/Operator Fax:	Not reported
Owner/Operator Email:	Not reported
Owner/Operator Indicator:	Owner
Owner/Operator Name:	KAUFFMAN, GORDON
Legal Status:	Private
Date Became Current:	Not reported
Date Ended Current:	Not reported
Owner/Operator Address:	PO BOX 1442
Owner/Operator City,State,Zip:	SPOKANE, WA 99210

BECKER BUICK BODY SHOP (Continued) **1000269407**

Owner/Operator Telephone:	509-455-3550
Owner/Operator Telephone Ext:	Not reported
Owner/Operator Fax:	Not reported
Owner/Operator Email:	Not reported

Owner/Operator Indicator:	Owner
Owner/Operator Name:	BECKER BUICK BODY SHOP
Legal Status:	Private
Date Became Current:	1996-06-06 00:00:00.
Date Ended Current:	Not reported
Owner/Operator Address:	PO BOX 1442
Owner/Operator City,State,Zip:	SPOKANE, WA 99210
Owner/Operator Telephone:	509-455-3550
Owner/Operator Telephone Ext:	Not reported
Owner/Operator Fax:	Not reported
Owner/Operator Email:	Not reported

Owner/Operator Indicator:	Owner
Owner/Operator Name:	KAUFFMAN, GORDON
Legal Status:	Private
Date Became Current:	Not reported
Date Ended Current:	Not reported
Owner/Operator Address:	PO BOX 1442
Owner/Operator City,State,Zip:	SPOKANE, WA 99210
Owner/Operator Telephone:	509-455-3550
Owner/Operator Telephone Ext:	Not reported
Owner/Operator Fax:	Not reported
Owner/Operator Email:	Not reported

Owner/Operator Indicator:	Owner
Owner/Operator Name:	BECKER BUICK BODY SHOP
Legal Status:	Private
Date Became Current:	Not reported
Date Ended Current:	Not reported
Owner/Operator Address:	PO BOX 1442
Owner/Operator City,State,Zip:	SPOKANE, WA 99210
Owner/Operator Telephone:	509-455-3550
Owner/Operator Telephone Ext:	Not reported
Owner/Operator Fax:	Not reported
Owner/Operator Email:	Not reported

Owner/Operator Indicator:	Owner
Owner/Operator Name:	BECKER BUICK BODY SHOP
Legal Status:	Private
Date Became Current:	Not reported
Date Ended Current:	Not reported
Owner/Operator Address:	PO BOX 1442
Owner/Operator City,State,Zip:	SPOKANE, WA 99210
Owner/Operator Telephone:	509-455-3550
Owner/Operator Telephone Ext:	Not reported
Owner/Operator Fax:	Not reported
Owner/Operator Email:	Not reported

Owner/Operator Indicator:	Owner
Owner/Operator Name:	CORNWELL FAMILY LLC
Legal Status:	Private
Date Became Current:	Not reported

BECKER BUICK BODY SHOP (Continued) **1000269407**

Date Ended Current:	Not reported
Owner/Operator Address:	PO BOX 1442
Owner/Operator City,State,Zip:	SPOKANE, WA 99210
Owner/Operator Telephone:	509-455-3550
Owner/Operator Telephone Ext:	Not reported
Owner/Operator Fax:	Not reported
Owner/Operator Email:	Not reported

Owner/Operator Indicator:	Operator
Owner/Operator Name:	BECKER BUICK BODY SHOP
Legal Status:	Private
Date Became Current:	Not reported
Date Ended Current:	Not reported
Owner/Operator Address:	PO BOX 1442
Owner/Operator City,State,Zip:	SPOKANE, WA 99210
Owner/Operator Telephone:	509-455-3590
Owner/Operator Telephone Ext:	Not reported
Owner/Operator Fax:	Not reported
Owner/Operator Email:	Not reported

Owner/Operator Indicator:	Owner
Owner/Operator Name:	CORNWELL FAMILY LLC
Legal Status:	Private
Date Became Current:	Not reported
Date Ended Current:	Not reported
Owner/Operator Address:	PO BOX 1442
Owner/Operator City,State,Zip:	SPOKANE, WA 99210
Owner/Operator Telephone:	509-455-3550
Owner/Operator Telephone Ext:	Not reported
Owner/Operator Fax:	Not reported
Owner/Operator Email:	Not reported

Owner/Operator Indicator:	Owner
Owner/Operator Name:	CORNWELL FAMILY LLC
Legal Status:	Private
Date Became Current:	Not reported
Date Ended Current:	Not reported
Owner/Operator Address:	PO BOX 1442
Owner/Operator City,State,Zip:	SPOKANE, WA 99210
Owner/Operator Telephone:	509-455-3550
Owner/Operator Telephone Ext:	Not reported
Owner/Operator Fax:	Not reported
Owner/Operator Email:	Not reported

Owner/Operator Indicator:	Operator
Owner/Operator Name:	BECKER BUICK BODY SHOP
Legal Status:	Private
Date Became Current:	Not reported
Date Ended Current:	Not reported
Owner/Operator Address:	PO BOX 1442
Owner/Operator City,State,Zip:	SPOKANE, WA 99210
Owner/Operator Telephone:	509-455-3590
Owner/Operator Telephone Ext:	Not reported
Owner/Operator Fax:	Not reported
Owner/Operator Email:	Not reported

Owner/Operator Indicator:	Owner

BECKER BUICK BODY SHOP (Continued) **1000269407**

Owner/Operator Name:	BECKER BUICK BODY SHOP
Legal Status:	Private
Date Became Current:	1996-06-06 00:00:00.
Date Ended Current:	Not reported
Owner/Operator Address:	PO BOX 1442
Owner/Operator City,State,Zip:	SPOKANE, WA 99210-1442
Owner/Operator Telephone:	Not reported
Owner/Operator Telephone Ext:	Not reported
Owner/Operator Fax:	Not reported
Owner/Operator Email:	Not reported

Historic Generators:

Receive Date:	2010-02-02 00:00:00.0
Handler Name:	BECKER BUICK BODY SHOP
Federal Waste Generator Description:	Conditionally Exempt Small Quantity Generator
State District Owner:	WA
Large Quantity Handler of Universal Waste:	No
Recognized Trader Importer:	No
Recognized Trader Exporter:	No
Spent Lead Acid Battery Importer:	No
Spent Lead Acid Battery Exporter:	No
Current Record:	No
Non Storage Recycler Activity:	Not reported
Electronic Manifest Broker:	Not reported

Receive Date:	2012-02-10 00:00:00.0
Handler Name:	BECKER BUICK BODY SHOP
Federal Waste Generator Description:	Conditionally Exempt Small Quantity Generator
State District Owner:	WA
Large Quantity Handler of Universal Waste:	No
Recognized Trader Importer:	No
Recognized Trader Exporter:	No
Spent Lead Acid Battery Importer:	No
Spent Lead Acid Battery Exporter:	No
Current Record:	No
Non Storage Recycler Activity:	Not reported
Electronic Manifest Broker:	Not reported

Receive Date:	2011-01-04 00:00:00.0
Handler Name:	BECKER BUICK BODY SHOP
Federal Waste Generator Description:	Conditionally Exempt Small Quantity Generator
State District Owner:	WA
Large Quantity Handler of Universal Waste:	No
Recognized Trader Importer:	No
Recognized Trader Exporter:	No
Spent Lead Acid Battery Importer:	No
Spent Lead Acid Battery Exporter:	No
Current Record:	No
Non Storage Recycler Activity:	Not reported
Electronic Manifest Broker:	Not reported

Receive Date:	2016-02-17 00:00:00.0
Handler Name:	BECKER BUICK BODY SHOP
Federal Waste Generator Description:	Not a generator, verified
State District Owner:	WA
Large Quantity Handler of Universal Waste:	No
Recognized Trader Importer:	No

BECKER BUICK BODY SHOP (Continued) **1000269407**

Recognized Trader Exporter: No
Spent Lead Acid Battery Importer: No
Spent Lead Acid Battery Exporter: No
Current Record: Yes
Non Storage Recycler Activity: Not reported
Electronic Manifest Broker: Not reported

Receive Date: 1993-12-31 00:00:00.0
Handler Name: BECKER BUICK BODY SHOP
Federal Waste Generator Description: Small Quantity Generator
State District Owner: WA
Large Quantity Handler of Universal Waste: No
Recognized Trader Importer: No
Recognized Trader Exporter: No
Spent Lead Acid Battery Importer: No
Spent Lead Acid Battery Exporter: No
Current Record: No
Non Storage Recycler Activity: Not reported
Electronic Manifest Broker: Not reported

Receive Date: 1994-01-01 00:00:00.0
Handler Name: BECKER BUICK BODY SHOP
Federal Waste Generator Description: Not a generator, verified
State District Owner: WA
Large Quantity Handler of Universal Waste: No
Recognized Trader Importer: No
Recognized Trader Exporter: No
Spent Lead Acid Battery Importer: No
Spent Lead Acid Battery Exporter: No
Current Record: No
Non Storage Recycler Activity: Not reported
Electronic Manifest Broker: Not reported

Receive Date: 1995-01-01 00:00:00.0
Handler Name: BECKER BUICK BODY SHOP
Federal Waste Generator Description: Not a generator, verified
State District Owner: WA
Large Quantity Handler of Universal Waste: No
Recognized Trader Importer: No
Recognized Trader Exporter: No
Spent Lead Acid Battery Importer: No
Spent Lead Acid Battery Exporter: No
Current Record: No
Non Storage Recycler Activity: Not reported
Electronic Manifest Broker: Not reported

Receive Date: 1996-02-28 00:00:00.0
Handler Name: BECKER BUICK BODY SHOP
Federal Waste Generator Description: Small Quantity Generator
State District Owner: WA
Large Quantity Handler of Universal Waste: No
Recognized Trader Importer: No
Recognized Trader Exporter: No
Spent Lead Acid Battery Importer: No
Spent Lead Acid Battery Exporter: No
Current Record: No
Non Storage Recycler Activity: Not reported

BECKER BUICK BODY SHOP (Continued) **1000269407**

Electronic Manifest Broker: Not reported

Receive Date: 1997-01-30 00:00:00.0
Handler Name: BECKER BUICK BODY SHOP
Federal Waste Generator Description: Small Quantity Generator
State District Owner: WA
Large Quantity Handler of Universal Waste: No
Recognized Trader Importer: No
Recognized Trader Exporter: No
Spent Lead Acid Battery Importer: No
Spent Lead Acid Battery Exporter: No
Current Record: No
Non Storage Recycler Activity: Not reported
Electronic Manifest Broker: Not reported

Receive Date: 1998-02-18 00:00:00.0
Handler Name: BECKER BUICK BODY SHOP
Federal Waste Generator Description: Small Quantity Generator
State District Owner: WA
Large Quantity Handler of Universal Waste: No
Recognized Trader Importer: No
Recognized Trader Exporter: No
Spent Lead Acid Battery Importer: No
Spent Lead Acid Battery Exporter: No
Current Record: No
Non Storage Recycler Activity: Not reported
Electronic Manifest Broker: Not reported

Receive Date: 1999-02-26 00:00:00.0
Handler Name: BECKER BUICK BODY SHOP
Federal Waste Generator Description: Small Quantity Generator
State District Owner: WA
Large Quantity Handler of Universal Waste: No
Recognized Trader Importer: No
Recognized Trader Exporter: No
Spent Lead Acid Battery Importer: No
Spent Lead Acid Battery Exporter: No
Current Record: No
Non Storage Recycler Activity: Not reported
Electronic Manifest Broker: Not reported

Receive Date: 2000-02-24 00:00:00.0
Handler Name: BECKER BUICK BODY SHOP
Federal Waste Generator Description: Conditionally Exempt Small Quantity Generator
State District Owner: WA
Large Quantity Handler of Universal Waste: No
Recognized Trader Importer: No
Recognized Trader Exporter: No
Spent Lead Acid Battery Importer: No
Spent Lead Acid Battery Exporter: No
Current Record: No
Non Storage Recycler Activity: Not reported
Electronic Manifest Broker: Not reported

Receive Date: 2001-02-15 00:00:00.0
Handler Name: BECKER BUICK BODY SHOP
Federal Waste Generator Description: Conditionally Exempt Small Quantity Generator

BECKER BUICK BODY SHOP (Continued) **1000269407**

State District Owner: WA
Large Quantity Handler of Universal Waste: No
Recognized Trader Importer: No
Recognized Trader Exporter: No
Spent Lead Acid Battery Importer: No
Spent Lead Acid Battery Exporter: No
Current Record: No
Non Storage Recycler Activity: Not reported
Electronic Manifest Broker: Not reported

Receive Date: 2002-02-15 00:00:00.0
Handler Name: BECKER BUICK BODY SHOP
Federal Waste Generator Description: Conditionally Exempt Small Quantity Generator
State District Owner: WA
Large Quantity Handler of Universal Waste: No
Recognized Trader Importer: No
Recognized Trader Exporter: No
Spent Lead Acid Battery Importer: No
Spent Lead Acid Battery Exporter: No
Current Record: No
Non Storage Recycler Activity: Not reported
Electronic Manifest Broker: Not reported

Receive Date: 2003-02-21 00:00:00.0
Handler Name: BECKER BUICK BODY SHOP
Federal Waste Generator Description: Conditionally Exempt Small Quantity Generator
State District Owner: WA
Large Quantity Handler of Universal Waste: No
Recognized Trader Importer: No
Recognized Trader Exporter: No
Spent Lead Acid Battery Importer: No
Spent Lead Acid Battery Exporter: No
Current Record: No
Non Storage Recycler Activity: Not reported
Electronic Manifest Broker: Not reported

Receive Date: 2004-02-20 00:00:00.0
Handler Name: BECKER BUICK BODY SHOP
Federal Waste Generator Description: Conditionally Exempt Small Quantity Generator
State District Owner: WA
Large Quantity Handler of Universal Waste: No
Recognized Trader Importer: No
Recognized Trader Exporter: No
Spent Lead Acid Battery Importer: No
Spent Lead Acid Battery Exporter: No
Current Record: No
Non Storage Recycler Activity: Not reported
Electronic Manifest Broker: Not reported

Receive Date: 2005-02-10 00:00:00.0
Handler Name: BECKER BUICK BODY SHOP
Federal Waste Generator Description: Conditionally Exempt Small Quantity Generator
State District Owner: WA
Large Quantity Handler of Universal Waste: No
Recognized Trader Importer: No
Recognized Trader Exporter: No
Spent Lead Acid Battery Importer: No

BECKER BUICK BODY SHOP (Continued) **1000269407**

Spent Lead Acid Battery Exporter: No
Current Record: No
Non Storage Recycler Activity: Not reported
Electronic Manifest Broker: Not reported

Receive Date: 2006-02-09 00:00:00.0
Handler Name: BECKER BUICK BODY SHOP
Federal Waste Generator Description: Conditionally Exempt Small Quantity Generator
State District Owner: WA
Large Quantity Handler of Universal Waste: No
Recognized Trader Importer: No
Recognized Trader Exporter: No
Spent Lead Acid Battery Importer: No
Spent Lead Acid Battery Exporter: No
Current Record: No
Non Storage Recycler Activity: Not reported
Electronic Manifest Broker: Not reported

Receive Date: 2007-02-20 00:00:00.0
Handler Name: BECKER BUICK BODY SHOP
Federal Waste Generator Description: Conditionally Exempt Small Quantity Generator
State District Owner: WA
Large Quantity Handler of Universal Waste: No
Recognized Trader Importer: No
Recognized Trader Exporter: No
Spent Lead Acid Battery Importer: No
Spent Lead Acid Battery Exporter: No
Current Record: No
Non Storage Recycler Activity: Not reported
Electronic Manifest Broker: Not reported

Receive Date: 2008-01-22 00:00:00.0
Handler Name: BECKER BUICK BODY SHOP
Federal Waste Generator Description: Conditionally Exempt Small Quantity Generator
State District Owner: WA
Large Quantity Handler of Universal Waste: No
Recognized Trader Importer: No
Recognized Trader Exporter: No
Spent Lead Acid Battery Importer: No
Spent Lead Acid Battery Exporter: No
Current Record: No
Non Storage Recycler Activity: Not reported
Electronic Manifest Broker: Not reported

Receive Date: 2009-02-20 00:00:00.0
Handler Name: BECKER BUICK BODY SHOP
Federal Waste Generator Description: Conditionally Exempt Small Quantity Generator
State District Owner: WA
Large Quantity Handler of Universal Waste: No
Recognized Trader Importer: No
Recognized Trader Exporter: No
Spent Lead Acid Battery Importer: No
Spent Lead Acid Battery Exporter: No
Current Record: No
Non Storage Recycler Activity: Not reported
Electronic Manifest Broker: Not reported

BECKER BUICK BODY SHOP (Continued) **1000269407**

Receive Date: 2010-02-02 00:00:00.0
Handler Name: BECKER BUICK BODY SHOP
Federal Waste Generator Description: Conditionally Exempt Small Quantity Generator
State District Owner: WA
Large Quantity Handler of Universal Waste: No
Recognized Trader Importer: No
Recognized Trader Exporter: No
Spent Lead Acid Battery Importer: No
Spent Lead Acid Battery Exporter: No
Current Record: No
Non Storage Recycler Activity: Not reported
Electronic Manifest Broker: Not reported

Receive Date: 2011-01-04 00:00:00.0
Handler Name: BECKER BUICK BODY SHOP
Federal Waste Generator Description: Conditionally Exempt Small Quantity Generator
State District Owner: WA
Large Quantity Handler of Universal Waste: No
Recognized Trader Importer: No
Recognized Trader Exporter: No
Spent Lead Acid Battery Importer: No
Spent Lead Acid Battery Exporter: No
Current Record: No
Non Storage Recycler Activity: Not reported
Electronic Manifest Broker: Not reported

Receive Date: 2012-02-10 00:00:00.0
Handler Name: BECKER BUICK BODY SHOP
Federal Waste Generator Description: Conditionally Exempt Small Quantity Generator
State District Owner: WA
Large Quantity Handler of Universal Waste: No
Recognized Trader Importer: No
Recognized Trader Exporter: No
Spent Lead Acid Battery Importer: No
Spent Lead Acid Battery Exporter: No
Current Record: No
Non Storage Recycler Activity: Not reported
Electronic Manifest Broker: Not reported

Receive Date: 2013-02-11 00:00:00.0
Handler Name: BECKER BUICK BODY SHOP
Federal Waste Generator Description: Conditionally Exempt Small Quantity Generator
State District Owner: WA
Large Quantity Handler of Universal Waste: No
Recognized Trader Importer: No
Recognized Trader Exporter: No
Spent Lead Acid Battery Importer: No
Spent Lead Acid Battery Exporter: No
Current Record: No
Non Storage Recycler Activity: Not reported
Electronic Manifest Broker: Not reported

Receive Date: 2014-02-04 00:00:00.0
Handler Name: BECKER BUICK BODY SHOP
Federal Waste Generator Description: Conditionally Exempt Small Quantity Generator
State District Owner: WA
Large Quantity Handler of Universal Waste: No

BECKER BUICK BODY SHOP (Continued) **1000269407**

Recognized Trader Importer:	No
Recognized Trader Exporter:	No
Spent Lead Acid Battery Importer:	No
Spent Lead Acid Battery Exporter:	No
Current Record:	No
Non Storage Recycler Activity:	Not reported
Electronic Manifest Broker:	Not reported

Receive Date:	2015-02-02 00:00:00.0
Handler Name:	BECKER BUICK BODY SHOP
Federal Waste Generator Description:	Conditionally Exempt Small Quantity Generator
State District Owner:	WA
Large Quantity Handler of Universal Waste:	No
Recognized Trader Importer:	No
Recognized Trader Exporter:	No
Spent Lead Acid Battery Importer:	No
Spent Lead Acid Battery Exporter:	No
Current Record:	No
Non Storage Recycler Activity:	Not reported
Electronic Manifest Broker:	Not reported

Receive Date:	2016-02-16 00:00:00.0
Handler Name:	BECKER BUICK BODY SHOP
Federal Waste Generator Description:	Conditionally Exempt Small Quantity Generator
State District Owner:	WA
Large Quantity Handler of Universal Waste:	No
Recognized Trader Importer:	No
Recognized Trader Exporter:	No
Spent Lead Acid Battery Importer:	No
Spent Lead Acid Battery Exporter:	No
Current Record:	No
Non Storage Recycler Activity:	Not reported
Electronic Manifest Broker:	Not reported

Receive Date:	2003-12-31 00:00:00.0
Handler Name:	BECKER BUICK BODY SHOP
Federal Waste Generator Description:	Not a generator, verified
State District Owner:	WA
Large Quantity Handler of Universal Waste:	No
Recognized Trader Importer:	No
Recognized Trader Exporter:	No
Spent Lead Acid Battery Importer:	No
Spent Lead Acid Battery Exporter:	No
Current Record:	No
Non Storage Recycler Activity:	Not reported
Electronic Manifest Broker:	Not reported

Receive Date:	2005-12-31 00:00:00.0
Handler Name:	BECKER BUICK BODY SHOP
Federal Waste Generator Description:	Not a generator, verified
State District Owner:	WA
Large Quantity Handler of Universal Waste:	No
Recognized Trader Importer:	No
Recognized Trader Exporter:	No
Spent Lead Acid Battery Importer:	No
Spent Lead Acid Battery Exporter:	No
Current Record:	No

BECKER BUICK BODY SHOP (Continued) **1000269407**

Non Storage Recycler Activity: Not reported
Electronic Manifest Broker: Not reported

Receive Date: 2007-12-31 00:00:00.0
Handler Name: BECKER BUICK BODY SHOP
Federal Waste Generator Description: Not a generator, verified
State District Owner: WA
Large Quantity Handler of Universal Waste: No
Recognized Trader Importer: No
Recognized Trader Exporter: No
Spent Lead Acid Battery Importer: No
Spent Lead Acid Battery Exporter: No
Current Record: No
Non Storage Recycler Activity: Not reported
Electronic Manifest Broker: Not reported

List of NAICS Codes and Descriptions:
NAICS Code: 811121
NAICS Description: AUTOMOTIVE BODY, PAINT, AND INTERIOR REPAIR AND MAINTENANCE

Facility Has Received Notices of Violation:
Found Violation: No
Agency Which Determined Violation: Not reported
Violation Short Description: Not reported
Date Violation was Determined: Not reported
Actual Return to Compliance Date: Not reported
Return to Compliance Qualifier: Not reported
Violation Responsible Agency: Not reported
Scheduled Compliance Date: Not reported
Enforcement Identifier: Not reported
Date of Enforcement Action: Not reported
Enforcement Responsible Agency: Not reported
Enforcement Docket Number: Not reported
Enforcement Attorney: Not reported
Corrective Action Component: Not reported
Appeal Initiated Date: Not reported
Appeal Resolution Date: Not reported
Disposition Status Date: Not reported
Disposition Status: Not reported
Disposition Status Description: Not reported
Consent/Final Order Sequence Number:Not reported
Consent/Final Order Respondent Name: Not reported
Consent/Final Order Lead Agency: Not reported
Enforcement Type: Not reported
Enforcement Responsible Person: Not reported
Enforcement Responsible Sub-Organization: Not reported
SEP Sequence Number: Not reported
SEP Expenditure Amount: Not reported
SEP Scheduled Completion Date: Not reported
SEP Actual Date: Not reported
SEP Defaulted Date: Not reported
SEP Type: Not reported
SEP Type Description: Not reported
Proposed Amount: Not reported
Final Monetary Amount: Not reported
Paid Amount: Not reported

BECKER BUICK BODY SHOP (Continued) **1000269407**

Final Count:	Not reported
Final Amount:	Not reported
Found Violation:	No
Agency Which Determined Violation:	Not reported
Violation Short Description:	Not reported
Date Violation was Determined:	Not reported
Actual Return to Compliance Date:	Not reported
Return to Compliance Qualifier:	Not reported
Violation Responsible Agency:	Not reported
Scheduled Compliance Date:	Not reported
Enforcement Identifier:	Not reported
Date of Enforcement Action:	Not reported
Enforcement Responsible Agency:	Not reported
Enforcement Docket Number:	Not reported
Enforcement Attorney:	Not reported
Corrective Action Component:	Not reported
Appeal Initiated Date:	Not reported
Appeal Resolution Date:	Not reported
Disposition Status Date:	Not reported
Disposition Status:	Not reported
Disposition Status Description:	Not reported
Consent/Final Order Sequence Number:	Not reported
Consent/Final Order Respondent Name:	Not reported
Consent/Final Order Lead Agency:	Not reported
Enforcement Type:	Not reported
Enforcement Responsible Person:	Not reported
Enforcement Responsible Sub-Organization:	Not reported
SEP Sequence Number:	Not reported
SEP Expenditure Amount:	Not reported
SEP Scheduled Completion Date:	Not reported
SEP Actual Date:	Not reported
SEP Defaulted Date:	Not reported
SEP Type:	Not reported
SEP Type Description:	Not reported
Proposed Amount:	Not reported
Final Monetary Amount:	Not reported
Paid Amount:	Not reported
Final Count:	Not reported
Final Amount:	Not reported
Found Violation:	No
Agency Which Determined Violation:	Not reported
Violation Short Description:	Not reported
Date Violation was Determined:	Not reported
Actual Return to Compliance Date:	Not reported
Return to Compliance Qualifier:	Not reported
Violation Responsible Agency:	Not reported
Scheduled Compliance Date:	Not reported
Enforcement Identifier:	Not reported
Date of Enforcement Action:	Not reported
Enforcement Responsible Agency:	Not reported
Enforcement Docket Number:	Not reported
Enforcement Attorney:	Not reported
Corrective Action Component:	Not reported
Appeal Initiated Date:	Not reported
Appeal Resolution Date:	Not reported

BECKER BUICK BODY SHOP (Continued) **1000269407**

Disposition Status Date: Not reported
Disposition Status: Not reported
Disposition Status Description: Not reported
Consent/Final Order Sequence Number: Not reported
Consent/Final Order Respondent Name: Not reported
Consent/Final Order Lead Agency: Not reported
Enforcement Type: Not reported
Enforcement Responsible Person: Not reported
Enforcement Responsible Sub-Organization: Not reported
SEP Sequence Number: Not reported
SEP Expenditure Amount: Not reported
SEP Scheduled Completion Date: Not reported
SEP Actual Date: Not reported
SEP Defaulted Date: Not reported
SEP Type: Not reported
SEP Type Description: Not reported
Proposed Amount: Not reported
Final Monetary Amount: Not reported
Paid Amount: Not reported
Final Count: Not reported
Final Amount: Not reported

Found Violation: No
Agency Which Determined Violation: Not reported
Violation Short Description: Not reported
Date Violation was Determined: Not reported
Actual Return to Compliance Date: Not reported
Return to Compliance Qualifier: Not reported
Violation Responsible Agency: Not reported
Scheduled Compliance Date: Not reported
Enforcement Identifier: Not reported
Date of Enforcement Action: Not reported
Enforcement Responsible Agency: Not reported
Enforcement Docket Number: Not reported
Enforcement Attorney: Not reported
Corrective Action Component: Not reported
Appeal Initiated Date: Not reported
Appeal Resolution Date: Not reported
Disposition Status Date: Not reported
Disposition Status: Not reported
Disposition Status Description: Not reported
Consent/Final Order Sequence Number: Not reported
Consent/Final Order Respondent Name: Not reported
Consent/Final Order Lead Agency: Not reported
Enforcement Type: Not reported
Enforcement Responsible Person: Not reported
Enforcement Responsible Sub-Organization: Not reported
SEP Sequence Number: Not reported
SEP Expenditure Amount: Not reported
SEP Scheduled Completion Date: Not reported
SEP Actual Date: Not reported
SEP Defaulted Date: Not reported
SEP Type: Not reported
SEP Type Description: Not reported
Proposed Amount: Not reported
Final Monetary Amount: Not reported
Paid Amount: Not reported

BECKER BUICK BODY SHOP (Continued) **1000269407**

Final Count:	Not reported
Final Amount:	Not reported

Evaluation Action Summary:

Evaluation Date:	2001-05-16 00:00:00.0
Evaluation Responsible Agency:	State
Found Violation:	No
Evaluation Type Description:	FOLLOW-UP INSPECTION
Evaluation Responsible Person Identifier:	WARPP
Evaluation Responsible Sub-Organization:	ER
Actual Return to Compliance Date:	Not reported
Scheduled Compliance Date:	Not reported
Date of Request:	Not reported
Date Response Received:	Not reported
Request Agency:	Not reported
Former Citation:	Not reported

Evaluation Date:	1998-03-13 00:00:00.0
Evaluation Responsible Agency:	State
Found Violation:	No
Evaluation Type Description:	CASE DEVELOPMENT INSPECTION
Evaluation Responsible Person Identifier:	WAJMB
Evaluation Responsible Sub-Organization:	ER
Actual Return to Compliance Date:	Not reported
Scheduled Compliance Date:	Not reported
Date of Request:	Not reported
Date Response Received:	Not reported
Request Agency:	Not reported
Former Citation:	Not reported

Evaluation Date:	1998-06-30 00:00:00.0
Evaluation Responsible Agency:	State
Found Violation:	No
Evaluation Type Description:	FOLLOW-UP INSPECTION
Evaluation Responsible Person Identifier:	WAJMB
Evaluation Responsible Sub-Organization:	ER
Actual Return to Compliance Date:	Not reported
Scheduled Compliance Date:	Not reported
Date of Request:	Not reported
Date Response Received:	Not reported
Request Agency:	Not reported
Former Citation:	Not reported

Evaluation Date:	1996-03-14 00:00:00.0
Evaluation Responsible Agency:	State
Found Violation:	No
Evaluation Type Description:	CASE DEVELOPMENT INSPECTION
Evaluation Responsible Person Identifier:	WAEMH
Evaluation Responsible Sub-Organization:	ER
Actual Return to Compliance Date:	Not reported
Scheduled Compliance Date:	Not reported
Date of Request:	Not reported
Date Response Received:	Not reported
Request Agency:	Not reported
Former Citation:	Not reported

BECKER BUICK BODY SHOP (Continued) **1000269407**

FINDS:
Registry ID: 110005343734

Click Here:

Environmental Interest/Information System:
Washington Facility / Site Identification System (WA-FSIS) provides a means to query and display data maintained by the Washington Department of Ecology. This system contains key information for each facility/site that is currently, or has been, of interest to the Air Quality, Dam Safety, Hazardous Waste, Toxics Cleanup, and Water Quality Programs.
RCRAInfo is a national information system that supports the Resource Conservation and Recovery Act (RCRA) program through the tracking of events and activities related to facilities that generate, transport, and treat, store, or dispose of hazardous waste. RCRAInfo allows RCRA program staff to track the notification, permit, compliance, and corrective action activities required under RCRA.
Registry ID: 110015407424

Click Here:

Environmental Interest/Information System:
Washington Facility / Site Identification System (WA-FSIS) provides a means to query and display data maintained by the Washington Department of Ecology. This system contains key information for each facility/site that is currently, or has been, of interest to the Air Quality, Dam Safety, Hazardous Waste, Toxics Cleanup, and Water Quality Programs.
Registry ID: 110070751901

Click Here:

Environmental Interest/Information System:
HAZARDOUS WASTE BIENNIAL REPORTER

Click this hyperlink while viewing on your computer to access additional FINDS: detail in the EDR Site Report.

ECHO:

Envid:	1000269407
Registry ID:	110005343734
DFR URL:	http://echo.epa.gov/detailed-facility-report?fid=110005343734
Name:	BECKER BUICK BODY SHOP
Address:	634 E 1ST AVE
City,State,Zip:	SPOKANE, WA 99202

WA MANIFEST:

Name:	BECKER BUICK BODY SHOP
Address:	634 E 1ST AVE
City,State,Zip:	SPOKANE, WA 99202
Facility Address 2:	Not reported
Facility ID:	41379415
EPA ID:	WAD981772056
NAICS:	811121
State Waste Code Desc:	WT02
Federal Waste Code Desc:	D001
Form Comm:	We have suspended body shop operations as of 9-30-15 and will no

BECKER BUICK BODY SHOP (Continued) **1000269407**

	longer be handling any paint related waste materials. Thank you.
Data Year:	2015
Permit by Rule:	False
Mailing Address 2:	Not reported
Treatment by Generator:	False
Mixed Radioactive Waste:	False
Importer of Hazardous Waste:	False
Immediate Recycler:	False
Treatment/Storage/Disposal/Recycling Facility:	False
Generator of Dangerous Fuel Waste:	False
Generator Marketing to Burner:	False
Other Marketers (i.e., blender, distributor, etc.):	False
Utility Boiler Burner:	False
Industry Boiler Burner:	False
Industrial Furnace:	False
Smelter Defferal:	False
Universal Waste:	Not reported
Off-Specification:	Not reported
LN Address 2:	Not reported
Tax Reg #:	328050431
Business Type:	Body Shop
Mail Name:	Becker Buick Body Shop
Mailing Address:	PO Box 1442
Mailing City,State,Zip:	SPOKANE, WA 99210-1442
Legal Organization Name:	Becker Buick Body Shop
Legal Organization Type:	Private
Legal Contact:	Dale Cornwell Wayne Cornwell
Legal Address:	PO Box 1442
Legal Address 2:	Not reported
Legal City,State,Zip:	SPOKANE, WA 99210-1442
Legal Phone Number:	(509)455-3550
Legal Effective Date:	01/01/2008
Land Organization Name:	Cornwell Family LLC
Land Organization Type:	Private
Land Contact:	Not reported
Land Address:	PO Box 1442
Land City,State,Zip:	SPOKANE, WA 99210-1442
Land Phone Number:	(509)455-3550
Operator Organization Name:	Becker Buick Body Shop
Operator Organization Type:	Private
Operator:	Rosemary Tuell
Operator Address:	PO Box 1442
Operator Address 2:	Not reported
Operator City,State,Zip:	SPOKANE, WA 99210-1442
Operator Phone Number:	(509)455-3590
Operator Effective Date:	06/06/1996
Site Contact:	Rosemary Tuell
Site Contact Address:	PO Box 1442
Contact City,State,Zip:	SPOKANE, WA 99210-1442
Site Contact Phone Number:	(509)455-3590
Site Contact Email:	bodyshop@beckerbuick.com
Gen Status Code:	SQG
Monthly Generation:	False
Batch Generation:	True
One Time Generation:	False
Transport Own Waste:	False
Tranports Other Waste:	False

BECKER BUICK BODY SHOP (Continued) **1000269407**

Recycler Onsite:		False
Transfer Facility:		False
Other Exemption:		Not reported
UW Battery Gen:		False
Used Oil Transporter:		False
Used Oil Transfer Facility:		False
Used Oil Processor:		False
Used Oil Refiner:		False
Used Oil Fuel Marketer Directs Shipments:		False
Used Oil Fuel Marketer Meets Specs:		False
Site Contact Address 2:		Not reported
SIC Code:		Not reported
CRK Number:		Not reported
Active:		Not reported
CAS Number:		Not reported
Chemical Name:		Not reported
EHS:		Not reported
EHS CAS Number:		Not reported
EHS Name:		Not reported
Name:		BECKER BUICK BODY SHOP
Address:		634 E 1ST AVE
City,State,Zip:		SPOKANE, WA 99202
Facility Address 2:		Not reported
Facility ID:		41379415
EPA ID:		WAD981772056
NAICS:		811121
State Waste Code Desc:		WT02
Federal Waste Code Desc:	D001	
Form Comm:		Not reported
Data Year:		2014
Permit by Rule:		False
Mailing Address 2:		Not reported
Treatment by Generator:		False
Mixed Radioactive Waste:		False
Importer of Hazardous Waste:		False
Immediate Recycler:		False
Treatment/Storage/Disposal/Recycling Facility:		False
Generator of Dangerous Fuel Waste:		False
Generator Marketing to Burner:		False
Other Marketers (i.e., blender, distributor, etc.):		False
Utility Boiler Burner:		False
Industry Boiler Burner:		False
Industrial Furnace:		False
Smelter Defferal:		False
Universal Waste:		Not reported
Off-Specification:		Not reported
LN Address 2:		Not reported
Tax Reg #:		328050431
Business Type:		Body Shop
Mail Name:		Becker Buick Body Shop
Mailing Address:		PO Box 1442
Mailing City,State,Zip:		SPOKANE, WA 99210-1442
Legal Organization Name:		Becker Buick Body Shop
Legal Organization Type:		Private
Legal Contact:		Dale Cornwell Wayne Cornwell
Legal Address:		PO Box 1442

BECKER BUICK BODY SHOP (Continued) **1000269407**

Legal Address 2:	Not reported
Legal City,State,Zip:	SPOKANE, WA 99210-1442
Legal Phone Number:	(509)455-3550
Legal Effective Date:	01/01/2008
Land Organization Name:	Cornwell Family LLC
Land Organization Type:	Private
Land Contact:	Not reported
Land Address:	PO Box 1442
Land City,State,Zip:	SPOKANE, WA 99210-1442
Land Phone Number:	(509)455-3550
Operator Organization Name:	Becker Buick Body Shop
Operator Organization Type:	Private
Operator:	Rosemary Tuell
Operator Address:	PO Box 1442
Operator Address 2:	Not reported
Operator City,State,Zip:	SPOKANE, WA 99210-1442
Operator Phone Number:	(509)455-3590
Operator Effective Date:	06/06/1996
Site Contact:	Rosemary Tuell
Site Contact Address:	PO Box 1442
Contact City,State,Zip:	SPOKANE, WA 99210-1442
Site Contact Phone Number:	(509)455-3590
Site Contact Email:	bodyshop@beckerbuick.com
Gen Status Code:	SQG
Monthly Generation:	False
Batch Generation:	True
One Time Generation:	False
Transport Own Waste:	False
Tranports Other Waste:	False
Recycler Onsite:	False
Transfer Facility:	False
Other Exemption:	Not reported
UW Battery Gen:	False
Used Oil Transporter:	False
Used Oil Transfer Facility:	False
Used Oil Processor:	False
Used Oil Refiner:	False
Used Oil Fuel Marketer Directs Shipments:	False
Used Oil Fuel Marketer Meets Specs:	False
Site Contact Address 2:	Not reported
SIC Code:	Not reported
CRK Number:	Not reported
Active:	Not reported
CAS Number:	Not reported
Chemical Name:	Not reported
EHS:	Not reported
EHS CAS Number:	Not reported
EHS Name:	Not reported

Name:	BECKER BUICK BODY SHOP
Address:	634 E 1ST AVE
City,State,Zip:	SPOKANE, WA 99202
Facility Address 2:	Not reported
Facility ID:	41379415
EPA ID:	WAD981772056
NAICS:	811121
State Waste Code Desc:	Not reported

BECKER BUICK BODY SHOP (Continued) **1000269407**

Federal Waste Code Desc:	D001, D035, F003, F005
Form Comm:	Not reported
Data Year:	2013
Permit by Rule:	False
Mailing Address 2:	Not reported
Treatment by Generator:	False
Mixed Radioactive Waste:	False
Importer of Hazardous Waste:	False
Immediate Recycler:	False
Treatment/Storage/Disposal/Recycling Facility:	False
Generator of Dangerous Fuel Waste:	False
Generator Marketing to Burner:	False
Other Marketers (i.e., blender, distributor, etc.):	False
Utility Boiler Burner:	False
Industry Boiler Burner:	False
Industrial Furnace:	False
Smelter Defferal:	False
Universal Waste:	Not reported
Off-Specification:	Not reported
LN Address 2:	Not reported
Tax Reg #:	328050431
Business Type:	Body Shop
Mail Name:	Becker Buick Body Shop
Mailing Address:	PO Box 1442
Mailing City,State,Zip:	SPOKANE, WA 99210-1442
Legal Organization Name:	Becker Buick Body Shop
Legal Organization Type:	Private
Legal Contact:	Dale Cornwell Wayne Cornwell
Legal Address:	PO Box 1442
Legal Address 2:	Not reported
Legal City,State,Zip:	SPOKANE, WA 99210-1442
Legal Phone Number:	(509)455-3550
Legal Effective Date:	01/01/2008
Land Organization Name:	Cornwell Family LLC
Land Organization Type:	Private
Land Contact:	Not reported
Land Address:	PO Box 1442
Land City,State,Zip:	SPOKANE, WA 99210-1442
Land Phone Number:	(509)455-3550
Operator Organization Name:	Becker Buick Body Shop
Operator Organization Type:	Private
Operator:	Rosemary Tuell
Operator Address:	PO Box 1442
Operator Address 2:	Not reported
Operator City,State,Zip:	SPOKANE, WA 99210-1442
Operator Phone Number:	(509)455-3590
Operator Effective Date:	06/06/1996
Site Contact:	Rosemary Tuell
Site Contact Address:	PO Box 1442
Contact City,State,Zip:	SPOKANE, WA 99210-1442
Site Contact Phone Number:	(509)455-3590
Site Contact Email:	bodyshop@beckerbuick.com
Gen Status Code:	SQG
Monthly Generation:	False
Batch Generation:	True
One Time Generation:	False
Transport Own Waste:	False

BECKER BUICK BODY SHOP (Continued) **1000269407**

Tranports Other Waste:	False
Recycler Onsite:	False
Transfer Facility:	False
Other Exemption:	Not reported
UW Battery Gen:	False
Used Oil Transporter:	False
Used Oil Transfer Facility:	False
Used Oil Processor:	False
Used Oil Refiner:	False
Used Oil Fuel Marketer Directs Shipments:	False
Used Oil Fuel Marketer Meets Specs:	False
Site Contact Address 2:	Not reported
SIC Code:	Not reported
CRK Number:	Not reported
Active:	Not reported
CAS Number:	Not reported
Chemical Name:	Not reported
EHS:	Not reported
EHS CAS Number:	Not reported
EHS Name:	Not reported

Name:	BECKER BUICK BODY SHOP
Address:	634 E 1ST AVE
City,State,Zip:	SPOKANE, WA 99202
Facility Address 2:	Not reported
Facility ID:	41379415
EPA ID:	WAD981772056
NAICS:	811121
State Waste Code Desc:	Not reported
Federal Waste Code Desc:	Not reported
Form Comm:	Not reported
Data Year:	2012
Permit by Rule:	False
Mailing Address 2:	Not reported
Treatment by Generator:	False
Mixed Radioactive Waste:	False
Importer of Hazardous Waste:	False
Immediate Recycler:	False
Treatment/Storage/Disposal/Recycling Facility:	False
Generator of Dangerous Fuel Waste:	False
Generator Marketing to Burner:	False
Other Marketers (i.e., blender, distributor, etc.):	False
Utility Boiler Burner:	False
Industry Boiler Burner:	False
Industrial Furnace:	False
Smelter Defferal:	False
Universal Waste:	Not reported
Off-Specification:	Not reported
LN Address 2:	Not reported
Tax Reg #:	328050431
Business Type:	Body Shop
Mail Name:	Becker Buick Body Shop
Mailing Address:	PO Box 1442
Mailing City,State,Zip:	SPOKANE, WA 99210-1442
Legal Organization Name:	Becker Buick Body Shop
Legal Organization Type:	Private
Legal Contact:	Dale Cornwell Wayne Cornwell

BECKER BUICK BODY SHOP (Continued) **1000269407**

Legal Address:	PO Box 1442
Legal Address 2:	Not reported
Legal City,State,Zip:	SPOKANE, WA 99210-1442
Legal Phone Number:	(509)455-3550
Legal Effective Date:	01/01/2008
Land Organization Name:	Cornwell Family LLC
Land Organization Type:	Private
Land Contact:	Not reported
Land Address:	PO Box 1442
Land City,State,Zip:	SPOKANE, WA 99210-1442
Land Phone Number:	(509)455-3550
Operator Organization Name:	Becker Buick Body Shop
Operator Organization Type:	Private
Operator:	Rosemary Tuell
Operator Address:	PO Box 1442
Operator Address 2:	Not reported
Operator City,State,Zip:	SPOKANE, WA 99210-1442
Operator Phone Number:	(509)455-3590
Operator Effective Date:	06/06/1996
Site Contact:	Rosemary Tuell
Site Contact Address:	PO Box 1442
Contact City,State,Zip:	SPOKANE, WA 99210-1442
Site Contact Phone Number:	(509)455-3590
Site Contact Email:	bodyshop@beckerbuick.com
Gen Status Code:	SQG
Monthly Generation:	True
Batch Generation:	False
One Time Generation:	False
Transport Own Waste:	False
Tranports Other Waste:	False
Recycler Onsite:	False
Transfer Facility:	False
Other Exemption:	Not reported
UW Battery Gen:	False
Used Oil Transporter:	False
Used Oil Transfer Facility:	False
Used Oil Processor:	False
Used Oil Refiner:	False
Used Oil Fuel Marketer Directs Shipments:	False
Used Oil Fuel Marketer Meets Specs:	False
Site Contact Address 2:	Not reported
SIC Code:	Not reported
CRK Number:	Not reported
Active:	Not reported
CAS Number:	Not reported
Chemical Name:	Not reported
EHS:	Not reported
EHS CAS Number:	Not reported
EHS Name:	Not reported

Name:	BECKER BUICK BODY SHOP
Address:	634 E 1ST AVE
City,State,Zip:	SPOKANE, WA 99202
Facility Address 2:	Not reported
Facility ID:	41379415
EPA ID:	WAD981772056
NAICS:	811121

BECKER BUICK BODY SHOP (Continued) **1000269407**

State Waste Code Desc:	Not reported
Federal Waste Code Desc:	Not reported
Form Comm:	Not reported
Data Year:	2010
Permit by Rule:	False
Mailing Address 2:	Not reported
Treatment by Generator:	False
Mixed Radioactive Waste:	False
Importer of Hazardous Waste:	False
Immediate Recycler:	False
Treatment/Storage/Disposal/Recycling Facility:	False
Generator of Dangerous Fuel Waste:	False
Generator Marketing to Burner:	False
Other Marketers (i.e., blender, distributor, etc.):	False
Utility Boiler Burner:	False
Industry Boiler Burner:	False
Industrial Furnace:	False
Smelter Defferal:	False
Universal Waste:	Not reported
Off-Specification:	Not reported
LN Address 2:	Not reported
Tax Reg #:	328050431
Business Type:	Body Shop
Mail Name:	Becker Buick Body Shop
Mailing Address:	PO Box 1442
Mailing City,State,Zip:	SPOKANE, WA 99210-1442
Legal Organization Name:	Becker Buick Body Shop
Legal Organization Type:	Private
Legal Contact:	Dale Cornwell Wayne Cornwell
Legal Address:	PO Box 1442
Legal Address 2:	Not reported
Legal City,State,Zip:	SPOKANE, WA 99210-1442
Legal Phone Number:	(509)455-3550
Legal Effective Date:	01/01/2008
Land Organization Name:	Cornwell Family LLC
Land Organization Type:	Private
Land Contact:	Not reported
Land Address:	PO Box 1442
Land City,State,Zip:	SPOKANE, WA 99210-1442
Land Phone Number:	(509)455-3550
Operator Organization Name:	Becker Buick Body Shop
Operator Organization Type:	Private
Operator:	Rosemary Tuell
Operator Address:	PO Box 1442
Operator Address 2:	Not reported
Operator City,State,Zip:	SPOKANE, WA 99210-1442
Operator Phone Number:	(509)455-3590
Operator Effective Date:	06/06/1996
Site Contact:	Rosemary Tuell
Site Contact Address:	PO Box 1442
Contact City,State,Zip:	SPOKANE, WA 99210-1442
Site Contact Phone Number:	(509)455-3590
Site Contact Email:	bodyshop@beckerbuick.com
Gen Status Code:	SQG
Monthly Generation:	False
Batch Generation:	False
One Time Generation:	True

BECKER BUICK BODY SHOP (Continued) **1000269407**

Transport Own Waste:	False
Tranports Other Waste:	False
Recycler Onsite:	False
Transfer Facility:	False
Other Exemption:	Not reported
UW Battery Gen:	False
Used Oil Transporter:	False
Used Oil Transfer Facility:	False
Used Oil Processor:	False
Used Oil Refiner:	False
Used Oil Fuel Marketer Directs Shipments:	False
Used Oil Fuel Marketer Meets Specs:	False
Site Contact Address 2:	Not reported
SIC Code:	Not reported
CRK Number:	Not reported
Active:	Not reported
CAS Number:	Not reported
Chemical Name:	Not reported
EHS:	Not reported
EHS CAS Number:	Not reported
EHS Name:	Not reported

Name:	BECKER BUICK BODY SHOP
Address:	634 E 1ST AVE
City,State,Zip:	SPOKANE, WA 99202
Facility Address 2:	Not reported
Facility ID:	41379415
EPA ID:	WAD981772056
NAICS:	811121
State Waste Code Desc:	Not reported
Federal Waste Code Desc:	Not reported
Form Comm:	Removal of spent paint related material in 55 gallon drum
Data Year:	2009
Permit by Rule:	False
Mailing Address 2:	Not reported
Treatment by Generator:	False
Mixed Radioactive Waste:	False
Importer of Hazardous Waste:	False
Immediate Recycler:	False
Treatment/Storage/Disposal/Recycling Facility:	False
Generator of Dangerous Fuel Waste:	False
Generator Marketing to Burner:	False
Other Marketers (i.e., blender, distributor, etc.):	False
Utility Boiler Burner:	False
Industry Boiler Burner:	False
Industrial Furnace:	False
Smelter Defferal:	False
Universal Waste:	Not reported
Off-Specification:	Not reported
LN Address 2:	Not reported
Tax Reg #:	328050431
Business Type:	Body Shop
Mail Name:	Becker Buick Body Shop
Mailing Address:	PO Box 1442
Mailing City,State,Zip:	SPOKANE, WA 99210-1442
Legal Organization Name:	Becker Buick Body Shop
Legal Organization Type:	Private

BECKER BUICK BODY SHOP (Continued) **1000269407**

Legal Contact:	Dale Cornwell Wayne Cornwell
Legal Address:	PO Box 1442
Legal Address 2:	Not reported
Legal City,State,Zip:	SPOKANE, WA 99210-1442
Legal Phone Number:	(509)455-3550
Legal Effective Date:	01/01/2008
Land Organization Name:	Cornwell Family LLC
Land Organization Type:	Private
Land Contact:	Not reported
Land Address:	PO Box 1442
Land City,State,Zip:	SPOKANE, WA 99210-1442
Land Phone Number:	(509)455-3550
Operator Organization Name:	Becker Buick Body Shop
Operator Organization Type:	Private
Operator:	Rosemary Tuell
Operator Address:	PO Box 1442
Operator Address 2:	Not reported
Operator City,State,Zip:	SPOKANE, WA 99210-1442
Operator Phone Number:	(509)455-3590
Operator Effective Date:	06/06/1996
Site Contact:	Rosemary Tuell
Site Contact Address:	PO Box 1442
Contact City,State,Zip:	SPOKANE, WA 99210-1442
Site Contact Phone Number:	(509)455-3590
Site Contact Email:	bodyshop@beckerbuick.com
Gen Status Code:	SQG
Monthly Generation:	False
Batch Generation:	False
One Time Generation:	True
Transport Own Waste:	False
Tranports Other Waste:	False
Recycler Onsite:	False
Transfer Facility:	False
Other Exemption:	Not reported
UW Battery Gen:	False
Used Oil Transporter:	False
Used Oil Transfer Facility:	False
Used Oil Processor:	False
Used Oil Refiner:	False
Used Oil Fuel Marketer Directs Shipments:	False
Used Oil Fuel Marketer Meets Specs:	False
Site Contact Address 2:	Not reported
SIC Code:	Not reported
CRK Number:	Not reported
Active:	Not reported
CAS Number:	Not reported
Chemical Name:	Not reported
EHS:	Not reported
EHS CAS Number:	Not reported
EHS Name:	Not reported

Name:	BECKER BUICK BODY SHOP
Address:	634 E 1ST AVE
City,State,Zip:	SPOKANE, WA 99202
Facility Address 2:	Not reported
Facility ID:	41379415
EPA ID:	WAD981772056

BECKER BUICK BODY SHOP (Continued) **1000269407**

NAICS:	811121
State Waste Code Desc:	Not reported
Federal Waste Code Desc:	Not reported
Form Comm:	Not reported
Data Year:	2008
Permit by Rule:	False
Mailing Address 2:	Not reported
Treatment by Generator:	False
Mixed Radioactive Waste:	False
Importer of Hazardous Waste:	False
Immediate Recycler:	False
Treatment/Storage/Disposal/Recycling Facility:	False
Generator of Dangerous Fuel Waste:	False
Generator Marketing to Burner:	False
Other Marketers (i.e., blender, distributor, etc.):	False
Utility Boiler Burner:	False
Industry Boiler Burner:	False
Industrial Furnace:	False
Smelter Defferal:	False
Universal Waste:	Not reported
Off-Specification:	Not reported
LN Address 2:	Not reported
Tax Reg #:	328050431
Business Type:	Body Shop
Mail Name:	Becker Buick Body Shop
Mailing Address:	PO Box 1442
Mailing City,State,Zip:	SPOKANE, WA 99210-1442
Legal Organization Name:	Becker Buick Body Shop
Legal Organization Type:	Private
Legal Contact:	Dale Cornwell Wayne Cornwell
Legal Address:	PO Box 1442
Legal Address 2:	Not reported
Legal City,State,Zip:	SPOKANE, WA 99210-1442
Legal Phone Number:	(509)455-3550
Legal Effective Date:	01/01/2008
Land Organization Name:	Cornwell Family LLC
Land Organization Type:	Private
Land Contact:	Not reported
Land Address:	PO Box 1442
Land City,State,Zip:	SPOKANE, WA 99210-1442
Land Phone Number:	(509)455-3550
Operator Organization Name:	Becker Buick Body Shop
Operator Organization Type:	Private
Operator:	Rosemary Tuell
Operator Address:	PO Box 1442
Operator Address 2:	Not reported
Operator City,State,Zip:	SPOKANE, WA 99210-1442
Operator Phone Number:	(509)455-3590
Operator Effective Date:	06/06/1996
Site Contact:	Rosemary Tuell
Site Contact Address:	PO Box 1442
Contact City,State,Zip:	SPOKANE, WA 99210-1442
Site Contact Phone Number:	(509)455-3590
Site Contact Email:	bodyshop@beckerbuick.com
Gen Status Code:	SQG
Monthly Generation:	False
Batch Generation:	False

BECKER BUICK BODY SHOP (Continued) **1000269407**

One Time Generation:	False
Transport Own Waste:	False
Tranports Other Waste:	False
Recycler Onsite:	False
Transfer Facility:	False
Other Exemption:	Not reported
UW Battery Gen:	False
Used Oil Transporter:	False
Used Oil Transfer Facility:	False
Used Oil Processor:	False
Used Oil Refiner:	False
Used Oil Fuel Marketer Directs Shipments:	False
Used Oil Fuel Marketer Meets Specs:	False
Site Contact Address 2:	Not reported
SIC Code:	Not reported
CRK Number:	Not reported
Active:	Not reported
CAS Number:	Not reported
Chemical Name:	Not reported
EHS:	Not reported
EHS CAS Number:	Not reported
EHS Name:	Not reported
Name:	BECKER BUICK BODY SHOP
Address:	634 E 1ST AVE
City,State,Zip:	SPOKANE, WA 99202
Facility Address 2:	Not reported
Facility ID:	41379415
EPA ID:	WAD981772056
NAICS:	811121
State Waste Code Desc:	Not reported
Federal Waste Code Desc:	D001 D035 F003 F005
Form Comm:	Not reported
Data Year:	Not reported
Permit by Rule:	No
Mailing Address 2:	Not reported
Treatment by Generator:	No
Mixed Radioactive Waste:	No
Importer of Hazardous Waste:	No
Immediate Recycler:	No
Treatment/Storage/Disposal/Recycling Facility:	No
Generator of Dangerous Fuel Waste:	No
Generator Marketing to Burner:	No
Other Marketers (i.e., blender, distributor, etc.):	No
Utility Boiler Burner:	No
Industry Boiler Burner:	No
Industrial Furnace:	No
Smelter Defferal:	No
Universal Waste:	Not reported
Off-Specification:	Not reported
LN Address 2:	Not reported
Tax Reg #:	328050431
Business Type:	Body Shop
Mail Name:	Becker Buick Body Shop
Mailing Address:	PO Box 1442
Mailing City,State,Zip:	SPOKANE, WA 99210-1442
Legal Organization Name:	Becker Buick Body Shop

BECKER BUICK BODY SHOP (Continued) **1000269407**

Legal Organization Type:	Private
Legal Contact:	Gordon Kauffman
Legal Address:	PO Box 1442
Legal Address 2:	Not reported
Legal City,State,Zip:	SPOKANE, WA 99210-1442
Legal Phone Number:	(509)455-3550
Legal Effective Date:	06/06/1996
Land Organization Name:	Becker Buick Body Shop
Land Organization Type:	Private
Land Contact:	Gordon Kauffman
Land Address:	PO Box 1442
Land City,State,Zip:	SPOKANE, WA 99210-1442
Land Phone Number:	(509)455-3550
Operator Organization Name:	Becker Buick Body Shop
Operator Organization Type:	Private
Operator:	Rosemary Tuell
Operator Address:	PO Box 1442
Operator Address 2:	Not reported
Operator City,State,Zip:	SPOKANE, WA 99210-1442
Operator Phone Number:	(509)455-3590
Operator Effective Date:	06/06/1996
Site Contact:	Rosemary Tuell
Site Contact Address:	PO Box 1442
Contact City,State,Zip:	SPOKANE, WA 99210-1442
Site Contact Phone Number:	(509)455-3590
Site Contact Email:	bodyshop@beckerbuick.com
Gen Status Code:	SQG
Monthly Generation:	No
Batch Generation:	Yes
One Time Generation:	No
Transport Own Waste:	No
Tranports Other Waste:	No
Recycler Onsite:	No
Transfer Facility:	No
Other Exemption:	Not reported
UW Battery Gen:	No
Used Oil Transporter:	No
Used Oil Transfer Facility:	No
Used Oil Processor:	No
Used Oil Refiner:	No
Used Oil Fuel Marketer Directs Shipments:	No
Used Oil Fuel Marketer Meets Specs:	No
Site Contact Address 2:	Not reported
SIC Code:	Not reported
CRK Number:	Not reported
Active:	Not reported
CAS Number:	Not reported
Chemical Name:	Not reported
EHS:	Not reported
EHS CAS Number:	Not reported
EHS Name:	Not reported
Name:	BECKER BUICK BODY SHOP
Address:	634 E 1ST AVE
City,State,Zip:	SPOKANE, WA 99202
Facility Address 2:	Not reported
Facility ID:	41379415

BECKER BUICK BODY SHOP (Continued) **1000269407**

EPA ID:	WAD981772056
NAICS:	811121
State Waste Code Desc:	Not reported
Federal Waste Code Desc:	D001 D035 F003 F005
Form Comm:	Not reported
Data Year:	Not reported
Permit by Rule:	F
Mailing Address 2:	Not reported
Treatment by Generator:	F
Mixed Radioactive Waste:	F
Importer of Hazardous Waste:	F
Immediate Recycler:	F
Treatment/Storage/Disposal/Recycling Facility:	F
Generator of Dangerous Fuel Waste:	F
Generator Marketing to Burner:	F
Other Marketers (i.e., blender, distributor, etc.):	F
Utility Boiler Burner:	F
Industry Boiler Burner:	F
Industrial Furnace:	F
Smelter Defferal:	F
Universal Waste:	Not reported
Off-Specification:	Not reported
LN Address 2:	Not reported
Tax Reg #:	328050431
Business Type:	Body Shop
Mail Name:	Becker Buick Body Shop
Mailing Address:	PO Box 1442
Mailing City,State,Zip:	SPOKANE, WA 99210-1442
Legal Organization Name:	Becker Buick Body Shop
Legal Organization Type:	Private
Legal Contact:	Gordon Kauffman
Legal Address:	PO Box 1442
Legal Address 2:	Not reported
Legal City,State,Zip:	SPOKANE, WA 99210-1442
Legal Phone Number:	(509)455-3550
Legal Effective Date:	06/06/1996
Land Organization Name:	Becker Buick Body Shop
Land Organization Type:	Private
Land Contact:	Gordon Kauffman
Land Address:	PO Box 1442
Land City,State,Zip:	SPOKANE, WA 99210-1442
Land Phone Number:	(509)455-3550
Operator Organization Name:	Becker Buick Body Shop
Operator Organization Type:	Private
Operator:	Rosemary Tuell
Operator Address:	PO Box 1442
Operator Address 2:	Not reported
Operator City,State,Zip:	SPOKANE, WA 99210-1442
Operator Phone Number:	(509)455-3590
Operator Effective Date:	06/06/1996
Site Contact:	Rosemary Tuell
Site Contact Address:	PO Box 1442
Contact City,State,Zip:	SPOKANE, WA 99210-1442
Site Contact Phone Number:	(509)455-3590
Site Contact Email:	bodyshop@beckerbuick.com
Gen Status Code:	SQG
Monthly Generation:	F

BECKER BUICK BODY SHOP (Continued) **1000269407**

Batch Generation:	F
One Time Generation:	T
Transport Own Waste:	F
Tranports Other Waste:	F
Recycler Onsite:	F
Transfer Facility:	F
Other Exemption:	Not reported
UW Battery Gen:	F
Used Oil Transporter:	F
Used Oil Transfer Facility:	F
Used Oil Processor:	F
Used Oil Refiner:	F
Used Oil Fuel Marketer Directs Shipments:	F
Used Oil Fuel Marketer Meets Specs:	F
Site Contact Address 2:	Not reported
SIC Code:	Not reported
CRK Number:	Not reported
Active:	Not reported
CAS Number:	Not reported
Chemical Name:	Not reported
EHS:	Not reported
EHS CAS Number:	Not reported
EHS Name:	Not reported
Name:	BECKER BUICK BODY SHOP
Address:	634 E 1ST AVE
City,State,Zip:	SPOKANE, WA 99202
Facility Address 2:	Not reported
Facility ID:	41379415
EPA ID:	WAD981772056
NAICS:	811121
State Waste Code Desc:	Not reported
Federal Waste Code Desc:	D001 D035 F003 F005
Form Comm:	Not reported
Data Year:	Not reported
Permit by Rule:	FALSE
Mailing Address 2:	Not reported
Treatment by Generator:	FALSE
Mixed Radioactive Waste:	FALSE
Importer of Hazardous Waste:	FALSE
Immediate Recycler:	FALSE
Treatment/Storage/Disposal/Recycling Facility:	FALSE
Generator of Dangerous Fuel Waste:	FALSE
Generator Marketing to Burner:	FALSE
Other Marketers (i.e., blender, distributor, etc.):	FALSE
Utility Boiler Burner:	FALSE
Industry Boiler Burner:	FALSE
Industrial Furnace:	FALSE
Smelter Defferal:	FALSE
Universal Waste:	Not reported
Off-Specification:	Not reported
LN Address 2:	Not reported
Tax Reg #:	328050431
Business Type:	Body Shop
Mail Name:	Becker Buick Body Shop
Mailing Address:	PO Box 1442
Mailing City,State,Zip:	SPOKANE, WA 99210-1442

BECKER BUICK BODY SHOP (Continued) **1000269407**

Legal Organization Name:	Becker Buick Body Shop
Legal Organization Type:	Private
Legal Contact:	Gordon Kauffman
Legal Address:	PO Box 1442
Legal Address 2:	Not reported
Legal City,State,Zip:	SPOKANE, WA 99210-1442
Legal Phone Number:	(509)455-3550
Legal Effective Date:	06/06/1996
Land Organization Name:	Becker Buick Body Shop
Land Organization Type:	Private
Land Contact:	Gordon Kauffman
Land Address:	PO Box 1442
Land City,State,Zip:	SPOKANE, WA 99210-1442
Land Phone Number:	(509)455-3550
Operator Organization Name:	Becker Buick Body Shop
Operator Organization Type:	Private
Operator:	Rosemary Tuell
Operator Address:	PO Box 1442
Operator Address 2:	Not reported
Operator City,State,Zip:	SPOKANE, WA 99210-1442
Operator Phone Number:	(509)455-3590
Operator Effective Date:	06/06/1996
Site Contact:	Rosemary Tuell
Site Contact Address:	PO Box 1442
Contact City,State,Zip:	SPOKANE, WA 99210-1442
Site Contact Phone Number:	(509)455-3590
Site Contact Email:	bodyshop@beckerbuick.com
Gen Status Code:	SQG
Monthly Generation:	FALSE
Batch Generation:	FALSE
One Time Generation:	TRUE
Transport Own Waste:	FALSE
Tranports Other Waste:	FALSE
Recycler Onsite:	FALSE
Transfer Facility:	FALSE
Other Exemption:	Not reported
UW Battery Gen:	FALSE
Used Oil Transporter:	FALSE
Used Oil Transfer Facility:	FALSE
Used Oil Processor:	FALSE
Used Oil Refiner:	FALSE
Used Oil Fuel Marketer Directs Shipments:	FALSE
Used Oil Fuel Marketer Meets Specs:	FALSE
Site Contact Address 2:	Not reported
SIC Code:	Not reported
CRK Number:	Not reported
Active:	Not reported
CAS Number:	Not reported
Chemical Name:	Not reported
EHS:	Not reported
EHS CAS Number:	Not reported
EHS Name:	Not reported

Click this hyperlink while viewing on your computer to access
1 additional WA MANIFEST: record(s) in the EDR Site Report.

K42 ESE 1/8-1/4 0.162 mi. 854 ft.

BECKER BUICK INC
634 E 1ST AVE
SPOKANE, WA 99202

Site 2 of 2 in cluster K

WA LUST
WA UST
WA ALLSITES
WA CSCSL NFA
WA MANIFEST

U004131365
N/A

Relative: Higher

Actual: 1946 ft.

LUST:

Name:	BECKER BUICK INC
Address:	634 E 1ST
City,State,Zip:	SPOKANE, WA 99202
Facility ID:	84816273
Lust Status Type:	LUST - NFA
Cleanup Site ID:	10761
Cleanup Unit Type:	Not reported
Process Type:	Not reported
Cleanup Unit Name:	Not reported
Response Section:	Eastern
Release Date:	02/17/2009
Lust Date:	03/03/2009
Region:	Eastern
Lust ID:	6418
UST ID:	9159
Contaminant Name:	Petroleum-Gasoline
Ground Water:	Not reported
Surface Water:	Not reported
Soil:	Confirmed Above Cleanup Levels
Sediment:	Not reported
Air:	Not reported
Bedrock:	Not reported
Lat/Long:	47.658741 / -117.42622

UST:

Name:	BECKER BUICK INC
Address:	634 E 1ST AVE
City:	SPOKANE
Zip:	99202
Facility ID:	84816273
Site Id:	9159
UBI:	Not reported
Phone Number:	Not reported
Decimal Latitude:	47.658741
Decimal Longitude:	-117.426227
Tank Name:	1
Tag Number:	Not reported
Tank Status:	Removed
Tank Status Date:	08/06/1996
Tank Install Date:	01/01/1973
Tank Closure Date:	12/27/1989
Capacity Range:	Not reported
Tank Permit Expiration Date:	Not reported
Tank Upgrade Date:	Not reported
Tank Spill Prevention:	Not reported
Tank Overfill Prevention:	Not reported
Tank Material:	Steel
Tank Construction:	Not reported
Tank Tightness Test:	Not reported
Tank Corrosion Protection:	Not reported
Tank Manifold:	Not reported

BECKER BUICK INC (Continued) **U004131365**

Tank Release Detection:	Not reported
Tank SFC Type:	Not reported
Pipe Material:	Steel
Pipe Construction:	Not reported
Pipe Primary Release Detection:	Not reported
Pipe Second Release Detection:	Not reported
Pipe Corrosion Protection:	Not reported
Pipe Pumping System:	Not reported
Responsible Unit:	Eastern
Dispencer/Pump SFC Type:	Not reported

Name:	BECKER BUICK INC
Address:	634 E 1ST AVE
City:	SPOKANE
Zip:	99202

Tank Name:	2
Tag Number:	Not reported
Tank Status:	Removed
Tank Status Date:	08/06/1996
Tank Install Date:	01/01/1973
Tank Closure Date:	12/27/1989
Capacity Range:	Not reported
Tank Permit Expiration Date:	Not reported
Tank Upgrade Date:	Not reported
Tank Spill Prevention:	Not reported
Tank Overfill Prevention:	Not reported
Tank Material:	Steel
Tank Construction:	Not reported
Tank Tightness Test:	Not reported
Tank Corrosion Protection:	Not reported
Tank Manifold:	Not reported
Tank Release Detection:	Not reported
Tank SFC Type:	Not reported
Pipe Material:	Steel
Pipe Construction:	Not reported
Pipe Primary Release Detection:	Not reported
Pipe Second Release Detection:	Not reported
Pipe Corrosion Protection:	Not reported
Pipe Pumping System:	Not reported
Responsible Unit:	Eastern
Dispencer/Pump SFC Type:	Not reported

ALLSITES:

Name:	BECKER BUICK INC
Facility Id:	84816273

Interaction:	68075
Interaction 1:	I
Interaction 2:	UST
Ecology Program:	TOXICS
Program Data:	UST
Facility Alt.:	Not reported
Program ID:	9159
Date Interaction:	1998-06-08 00:00:00
Date Interaction 3:	Underground Storage Tank
Latitude:	47.658734850000002

BECKER BUICK INC (Continued) **U004131365**

Longitude: -117.426212947

Name: BECKER BUICK BODY SHOP
Facility Id: 41379415

Interaction: 43024
Interaction 1: I
Interaction 2: HWG
Ecology Program: HAZWASTE
Program Data: TURBOWASTE
Facility Alt.: Becker Buick Body Shop
Program ID: WAD981772056
Date Interaction: 1988-03-11 00:00:00
Date Interaction 3: Hazardous Waste Generator
Latitude: 47.656361756999999
Longitude: -117.401342732

Interaction: 43025
Interaction 1: I
Interaction 2: HWP
Ecology Program: HAZWASTE
Program Data: HWPPRT
Facility Alt.: Not reported
Program ID: WAD981772056
Date Interaction: 1996-01-01 00:00:00
Date Interaction 3: Hazardous Waste Planner
Latitude: 47.656361756999999
Longitude: -117.401342732

CSCSL NFA:
Name: BECKER BUICK INC
Address: 634 E 1ST
City,State,Zip: SPOKANE, WA 99202
Facility/Site Id: 84816273
CS Id: 10761
NFA Date: 03/03/2009
Alternate Site Names: Not reported
NFA Reason: Historic LUST NFA
Site Status: NFA
Region: Eastern
Contaminant Name: Petroleum-Gasoline
Ground Water: Not reported
Surface Water: Not reported
Soil: Confirmed Above Cleanup Levels
Sediment: Not reported
Air: Not reported
Bedrock: Not reported
Latitude: 47.658741
Longitude: -117.426227

WA MANIFEST:
Name: BECKER BUICK BODY SHOP
Address: 634 E 1ST AVE

BECKER BUICK INC (Continued) **U004131365**

City,State,Zip:	SPOKANE, WA 99202
Facility Address 2:	Not reported
Facility ID:	41379415
EPA ID:	WAD981772056
NAICS:	811121
State Waste Code Desc:	Not reported
Federal Waste Code Desc:	Not reported
Form Comm:	Not reported
Data Year:	2011
Permit by Rule:	False
Mailing Address 2:	Not reported
Treatment by Generator:	False
Mixed Radioactive Waste:	False
Importer of Hazardous Waste:	False
Immediate Recycler:	False
Treatment/Storage/Disposal/Recycling Facility:	False
Generator of Dangerous Fuel Waste:	False
Generator Marketing to Burner:	False
Other Marketers (i.e., blender, distributor, etc.):	False
Utility Boiler Burner:	False
Industry Boiler Burner:	False
Industrial Furnace:	False
Smelter Defferal:	False
Universal Waste:	Not reported
Off-Specification:	Not reported
LN Address 2:	Not reported
Tax Reg #:	328050431
Business Type:	Body Shop
Mail Name:	Becker Buick Body Shop
Mailing Address:	PO Box 1442
Mailing City,State,Zip:	SPOKANE, WA 99210-1442
Legal Organization Name:	Becker Buick Body Shop
Legal Organization Type:	Private
Legal Contact:	Dale Cornwell Wayne Cornwell
Legal Address:	PO Box 1442
Legal Address 2:	Not reported
Legal City,State,Zip:	SPOKANE, WA 99210-1442
Legal Phone Number:	(509)455-3550
Legal Effective Date:	01/01/2008
Land Organization Name:	Cornwell Family LLC
Land Organization Type:	Private
Land Contact:	Not reported
Land Address:	PO Box 1442
Land City,State,Zip:	SPOKANE, WA 99210-1442
Land Phone Number:	(509)455-3550
Operator Organization Name:	Becker Buick Body Shop
Operator Organization Type:	Private
Operator:	Rosemary Tuell
Operator Address:	PO Box 1442
Operator Address 2:	Not reported
Operator City,State,Zip:	SPOKANE, WA 99210-1442
Operator Phone Number:	(509)455-3590
Operator Effective Date:	06/06/1996
Site Contact:	Rosemary Tuell
Site Contact Address:	PO Box 1442
Contact City,State,Zip:	SPOKANE, WA 99210-1442
Site Contact Phone Number:	(509)455-3590

BECKER BUICK INC (Continued) **U004131365**

Site Contact Email:	bodyshop@beckerbuick.com
Gen Status Code:	SQG
Monthly Generation:	False
Batch Generation:	True
One Time Generation:	False
Transport Own Waste:	False
Tranports Other Waste:	False
Recycler Onsite:	False
Transfer Facility:	False
Other Exemption:	Not reported
UW Battery Gen:	False
Used Oil Transporter:	False
Used Oil Transfer Facility:	False
Used Oil Processor:	False
Used Oil Refiner:	False
Used Oil Fuel Marketer Directs Shipments:	False
Used Oil Fuel Marketer Meets Specs:	False
Site Contact Address 2:	Not reported
SIC Code:	Not reported
CRK Number:	Not reported
Active:	Not reported
CAS Number:	Not reported
Chemical Name:	Not reported
EHS:	Not reported
EHS CAS Number:	Not reported
EHS Name:	Not reported

H43 **US BANK** **WA ICR** **U003028061**
East **E. 627 SPRAGUE** **N/A**
1/8-1/4 **SPOKANE, WA 99202**
0.166 mi.
876 ft. **Site 5 of 6 in cluster H**

Relative:
Higher

Actual:
1937 ft.

ICR:

Date Ecology Received Report:	12/16/91
Contaminants Found at Site:	Petroleum products
Media Contaminated:	Soil
Waste Management:	Tank
Region:	Eastern
Type of Report Ecology Received:	Interim cleanup report
Site Register Issue:	92-16
County Code:	32
Contact:	Not reported
Report Title:	Not reported

Date Ecology Received Report:	06/04/92
Contaminants Found at Site:	Petroleum products
Media Contaminated:	Soil
Waste Management:	Tank
Region:	Eastern
Type of Report Ecology Received:	Final cleanup report
Site Register Issue:	92-26
County Code:	32
Contact:	Not reported
Report Title:	Not reported

H44
East
1/8-1/4
0.168 mi.
888 ft.

Relative:
Higher

Actual:
1944 ft.

MCLEOD USA SPOKANE
627 E SPRAGUE AVE
SPOKANE, WA 99202

Site 6 of 6 in cluster H

WA LUST
WA UST
WA ALLSITES
WA CSCSL NFA
FINDS
WA MANIFEST

1007065664
N/A

LUST:

Name:	US BANK SPOKANE
Address:	627 E SPRAGUE AVE
City,State,Zip:	SPOKANE, WA 99202
Facility ID:	75413268
Lust Status Type:	LUST - NFA
Cleanup Site ID:	10406
Cleanup Unit Type:	Not reported
Process Type:	Not reported
Cleanup Unit Name:	McLeod USA Spokane,US BANK UST 7202
Response Section:	Eastern
Release Date:	12/16/1991
Lust Date:	12/27/2011
Region:	Eastern
Lust ID:	1746
UST ID:	7202
Contaminant Name:	Petroleum-Other
Ground Water:	Not reported
Surface Water:	Not reported
Soil:	Confirmed Above Cleanup Levels
Sediment:	Not reported
Air:	Not reported
Bedrock:	Not reported
Lat/Long:	47.65746 / -117.40105

UST:

Name:	US BANK SPOKANE
Address:	627 E SPRAGUE
City:	SPOKANE
Zip:	99202
Facility ID:	75413268
Site Id:	7202
UBI:	Not reported
Phone Number:	Not reported
Decimal Latitude:	47.65746
Decimal Longitude:	-117.40105
Tank Name:	1
Tag Number:	Not reported
Tank Status:	Removed
Tank Status Date:	08/06/1996
Tank Install Date:	12/31/1964
Tank Closure Date:	Not reported
Capacity Range:	Not reported
Tank Permit Expiration Date:	Not reported
Tank Upgrade Date:	Not reported
Tank Spill Prevention:	Not reported
Tank Overfill Prevention:	Not reported
Tank Material:	Steel
Tank Construction:	Not reported
Tank Tightness Test:	Not reported
Tank Corrosion Protection:	Sacrificial Anode

MCLEOD USA SPOKANE (Continued) **1007065664**

Tank Manifold:	Not reported
Tank Release Detection:	Not reported
Tank SFC Type:	Not reported
Pipe Material:	Not reported
Pipe Construction:	Not reported
Pipe Primary Release Detection:	Not reported
Pipe Second Release Detection:	Not reported
Pipe Corrosion Protection:	Not reported
Pipe Pumping System:	Not reported
Responsible Unit:	Eastern
Dispencer/Pump SFC Type:	Not reported

ALLSITES:

Name:	MCLEOD USA SPOKANE
Facility Id:	75413268

Interaction:	62746
Interaction 1:	I
Interaction 2:	UST
Ecology Program:	TOXICS
Program Data:	UST
Facility Alt.:	Not reported
Program ID:	7202
Date Interaction:	1995-05-01 00:00:00
Date Interaction 3:	Underground Storage Tank
Latitude:	47.657453058000002
Longitude:	-117.401053909

Interaction:	62745
Interaction 1:	I
Interaction 2:	LUST
Ecology Program:	TOXICS
Program Data:	ISIS
Facility Alt.:	Not reported
Program ID:	7202
Date Interaction:	1991-12-16 00:00:00
Date Interaction 3:	LUST Facility
Latitude:	47.657453058000002
Longitude:	-117.401053909

Interaction:	62747
Interaction 1:	A
Interaction 2:	TIER2
Ecology Program:	HAZWASTE
Program Data:	EPCRA
Facility Alt.:	Not reported
Program ID:	CRK000059320
Date Interaction:	2003-09-15 00:00:00
Date Interaction 3:	Emergency/Haz Chem Rpt TI
Latitude:	47.657453058000002
Longitude:	-117.401053909

CSCSL NFA:

MCLEOD USA SPOKANE (Continued) **1007065664**

Name:	US BANK SPOKANE
Address:	627 E SPRAGUE AVE
City,State,Zip:	SPOKANE, WA 99202
Facility/Site Id:	75413268
CS Id:	10406
NFA Date:	12/27/2011
Alternate Site Names:	McLeod USA Spokane,US BANK UST 7202
NFA Reason:	NFA-Initial Investigation
Site Status:	NFA
Region:	Eastern
Contaminant Name:	Petroleum-Other
Ground Water:	Not reported
Surface Water:	Not reported
Soil:	Confirmed Above Cleanup Levels
Sediment:	Not reported
Air:	Not reported
Bedrock:	Not reported
Latitude:	47.65746
Longitude:	-117.40105

FINDS:

Registry ID: 110015422381

Click Here:

Environmental Interest/Information System:

Washington Facility / Site Identification System (WA-FSIS) provides a means to query and display data maintained by the Washington Department of Ecology. This system contains key information for each facility/site that is currently, or has been, of interest to the Air Quality, Dam Safety, Hazardous Waste, Toxics Cleanup, and Water Quality Programs.

Click this hyperlink while viewing on your computer to access additional FINDS: detail in the EDR Site Report.

WA MANIFEST:

Name:	MCLEOD USA SPOKANE
Address:	627 E SPRAGUE AVE
City,State,Zip:	SPOKANE, WA 99202
Facility Address 2:	Not reported
Facility ID:	Not reported
EPA ID:	Not reported
NAICS:	517311
State Waste Code Desc:	Not reported
Federal Waste Code Desc:	Not reported
Form Comm:	Not reported
Data Year:	2019
Permit by Rule:	Not reported
Mailing Address 2:	Not reported
Treatment by Generator:	Not reported
Mixed Radioactive Waste:	Not reported
Importer of Hazardous Waste:	Not reported
Immediate Recycler:	Not reported
Treatment/Storage/Disposal/Recycling Facility:	Not reported
Generator of Dangerous Fuel Waste:	Not reported
Generator Marketing to Burner:	Not reported
Other Marketers (i.e., blender, distributor, etc.):	Not reported

MCLEOD USA SPOKANE (Continued) **1007065664**

Utility Boiler Burner:	Not reported
Industry Boiler Burner:	Not reported
Industrial Furnace:	Not reported
Smelter Defferal:	Not reported
Universal Waste:	Not reported
Off-Specification:	Not reported
LN Address 2:	Not reported
Tax Reg #:	Not reported
Business Type:	Not reported
Mail Name:	Not reported
Mailing Address:	Not reported
Mailing City,State,Zip:	Not reported
Legal Organization Name:	Not reported
Legal Organization Type:	Not reported
Legal Contact:	Not reported
Legal Address:	Not reported
Legal Address 2:	Not reported
Legal City,State,Zip:	Not reported
Legal Phone Number:	Not reported
Legal Effective Date:	Not reported
Land Organization Name:	Not reported
Land Organization Type:	Not reported
Land Contact:	Not reported
Land Address:	Not reported
Land City,State,Zip:	Not reported
Land Phone Number:	Not reported
Operator Organization Name:	Not reported
Operator Organization Type:	Not reported
Operator:	WINDSTREAM COMMUNICATIONS, INC.
Operator Address:	Not reported
Operator Address 2:	Not reported
Operator City,State,Zip:	Not reported
Operator Phone Number:	5017485931
Operator Effective Date:	Not reported
Site Contact:	Not reported
Site Contact Address:	Not reported
Contact City,State,Zip:	Not reported
Site Contact Phone Number:	Not reported
Site Contact Email:	Not reported
Gen Status Code:	Not reported
Monthly Generation:	Not reported
Batch Generation:	Not reported
One Time Generation:	Not reported
Transport Own Waste:	Not reported
Tranports Other Waste:	Not reported
Recycler Onsite:	Not reported
Transfer Facility:	Not reported
Other Exemption:	Not reported
UW Battery Gen:	Not reported
Used Oil Transporter:	Not reported
Used Oil Transfer Facility:	Not reported
Used Oil Processor:	Not reported
Used Oil Refiner:	Not reported
Used Oil Fuel Marketer Directs Shipments:	Not reported
Used Oil Fuel Marketer Meets Specs:	Not reported
Site Contact Address 2:	Not reported
SIC Code:	4813

MCLEOD USA SPOKANE (Continued) **1007065664**

CRK Number:	CRK000059320
Active:	1
CAS Number:	007664-93-9
Chemical Name:	BATTERY ACID
EHS:	1
EHS CAS Number:	007664-93-9
EHS Name:	SULFURIC ACID

L45 NNW 1/8-1/4 0.168 mi. 888 ft. **WA WSU SPOKANE VET CLINIC** **RCRA NonGen / NLR** **1014402205**
218 E SPOKANE FALLS BLVD **WAH000034460**
SPOKANE, WA 99210

Site 1 of 3 in cluster L

Relative: Lower
Actual: 1902 ft.

RCRA NonGen / NLR:

Date Form Received by Agency:	2013-02-05 00:00:00.0
Handler Name:	WA WSU SPOKANE VET CLINIC
Handler Address:	218 E SPOKANE FALLS BLVD
Handler City,State,Zip:	SPOKANE, WA 99210
EPA ID:	WAH000034460
Contact Name:	JASON SAMPSON
Contact Address:	ENVRIO HEALTH AND SAFETY
Contact City,State,Zip:	PULLMAN, WA 99164
Contact Telephone:	509-335-9564
Contact Fax:	Not reported
Contact Email:	SAMPSONJ@WSU.EDU
Contact Title:	Not reported
EPA Region:	10
Land Type:	State
Federal Waste Generator Description:	Not a generator, verified
Non-Notifier:	Not reported
Biennial Report Cycle:	Not reported
Accessibility:	Not reported
Active Site Indicator:	Not reported
State District Owner:	WA
State District:	ERO
Mailing Address:	PO BOX 1495
Mailing City,State,Zip:	SPOKANE, WA 99210
Owner Name:	WASHINGTON STATE UNIVERSITY
Owner Type:	Private
Operator Name:	WASHINGTON STATE UNIVERSITY SPOKANE
Operator Type:	Private
Short-Term Generator Activity:	No
Importer Activity:	No
Mixed Waste Generator:	No
Transporter Activity:	No
Transfer Facility Activity:	No
Recycler Activity with Storage:	No
Small Quantity On-Site Burner Exemption:	No
Smelting Melting and Refining Furnace Exemption:	No
Underground Injection Control:	No
Off-Site Waste Receipt:	No
Universal Waste Indicator:	No
Universal Waste Destination Facility:	No
Federal Universal Waste:	No
Active Site Fed-Reg Treatment Storage and Disposal Facility:	Not reported
Active Site Converter Treatment storage and Disposal Facility:	Not reported
Active Site State-Reg Treatment Storage and Disposal Facility:	Not reported

WA WSU SPOKANE VET CLINIC (Continued) **1014402205**

Active Site State-Reg Handler:	---
Federal Facility Indicator:	Not reported
Hazardous Secondary Material Indicator:	NN
Sub-Part K Indicator:	Not reported
Commercial TSD Indicator:	No
Treatment Storage and Disposal Type:	Not reported
2018 GPRA Permit Baseline:	Not on the Baseline
2018 GPRA Renewals Baseline:	Not on the Baseline
Permit Renewals Workload Universe:	Not reported
Permit Workload Universe:	Not reported
Permit Progress Universe:	Not reported
Post-Closure Workload Universe:	Not reported
Closure Workload Universe:	Not reported
202 GPRA Corrective Action Baseline:	No
Corrective Action Workload Universe:	No
Subject to Corrective Action Universe:	No
Non-TSDFs Where RCRA CA has Been Imposed Universe:	No
TSDFs Potentially Subject to CA Under 3004 (u)/(v) Universe:	No
TSDFs Only Subject to CA under Discretionary Auth Universe:	No
Corrective Action Priority Ranking:	No NCAPS ranking
Environmental Control Indicator:	No
Institutional Control Indicator:	No
Human Exposure Controls Indicator:	N/A
Groundwater Controls Indicator:	N/A
Operating TSDF Universe:	Not reported
Full Enforcement Universe:	Not reported
Significant Non-Complier Universe:	No
Unaddressed Significant Non-Complier Universe:	No
Addressed Significant Non-Complier Universe:	No
Significant Non-Complier With a Compliance Schedule Universe:	No
Financial Assurance Required:	Not reported
Handler Date of Last Change:	2018-05-08 14:39:01.0
Recognized Trader-Importer:	No
Recognized Trader-Exporter:	No
Importer of Spent Lead Acid Batteries:	No
Exporter of Spent Lead Acid Batteries:	No
Recycler Activity Without Storage:	No
Manifest Broker:	No
Sub-Part P Indicator:	Not reported

Biennial: List of Years
Year: 2011

Click Here for Biennial Reporting System Data:
Year: 2009

Click Here for Biennial Reporting System Data:

Hazardous Waste Summary:
Waste Code: D009
Waste Description: MERCURY

Handler - Owner Operator:
Owner/Operator Indicator: Owner
Owner/Operator Name: WASHINGTON STATE UNIVERSITY
Legal Status: State

WA WSU SPOKANE VET CLINIC (Continued) **1014402205**

Date Became Current:	1900-01-01 00:00:00.
Date Ended Current:	Not reported
Owner/Operator Address:	OFFICE OF BUSINESS & FINANCE F
Owner/Operator City,State,Zip:	PULLMAN, WA 99164-1045
Owner/Operator Telephone:	509-335-4642
Owner/Operator Telephone Ext:	Not reported
Owner/Operator Fax:	Not reported
Owner/Operator Email:	Not reported

Owner/Operator Indicator:	Owner
Owner/Operator Name:	WASHINGTON STATE UNIVERSITY
Legal Status:	State
Date Became Current:	Not reported
Date Ended Current:	Not reported
Owner/Operator Address:	OFFICE OF BUSS & FINANC FRENCH
Owner/Operator City,State,Zip:	PULLMAN, WA 99164-1045
Owner/Operator Telephone:	509-335-4642
Owner/Operator Telephone Ext:	Not reported
Owner/Operator Fax:	Not reported
Owner/Operator Email:	Not reported

Owner/Operator Indicator:	Operator
Owner/Operator Name:	JON S
Legal Status:	Private
Date Became Current:	1900-01-01 00:00:00.
Date Ended Current:	Not reported
Owner/Operator Address:	PO BOX 1495 FACILITIES OPERATI
Owner/Operator City,State,Zip:	SPOKANE, WA 99210-1495
Owner/Operator Telephone:	509-359-7994
Owner/Operator Telephone Ext:	Not reported
Owner/Operator Fax:	Not reported
Owner/Operator Email:	Not reported

Owner/Operator Indicator:	Owner
Owner/Operator Name:	WASHINGTON STATE UNIVERSITY
Legal Status:	Private
Date Became Current:	Not reported
Date Ended Current:	Not reported
Owner/Operator Address:	OFFICE OF BUSS & FINANC FRENCH
Owner/Operator City,State,Zip:	PULLMAN, WA 99164
Owner/Operator Telephone:	509-335-4642
Owner/Operator Telephone Ext:	Not reported
Owner/Operator Fax:	Not reported
Owner/Operator Email:	Not reported

Owner/Operator Indicator:	Operator
Owner/Operator Name:	WASHINGTON STATE UNIVERSITY SPOKANE
Legal Status:	State
Date Became Current:	1900-01-01 00:00:00.
Date Ended Current:	Not reported
Owner/Operator Address:	PO BOX 1495 FACILITIES OPERATI
Owner/Operator City,State,Zip:	SPOKANE, WA 99210-1495
Owner/Operator Telephone:	509-359-7994
Owner/Operator Telephone Ext:	Not reported
Owner/Operator Fax:	Not reported
Owner/Operator Email:	Not reported

WA WSU SPOKANE VET CLINIC (Continued) **1014402205**

Owner/Operator Indicator:	Operator
Owner/Operator Name:	WASHINGTON STATE UNIVERSITY SPOKANE
Legal Status:	State
Date Became Current:	1900-01-01 00:00:00.
Date Ended Current:	Not reported
Owner/Operator Address:	PO BOX 1495 FACILITIES OPERATI
Owner/Operator City,State,Zip:	SPOKANE, WA 99210-1495
Owner/Operator Telephone:	509-359-7994
Owner/Operator Telephone Ext:	Not reported
Owner/Operator Fax:	Not reported
Owner/Operator Email:	Not reported

Owner/Operator Indicator:	Operator
Owner/Operator Name:	WASHINGTON STATE UNIVERSITY SPOKANE
Legal Status:	Private
Date Became Current:	Not reported
Date Ended Current:	Not reported
Owner/Operator Address:	PO BOX 1495 FACILITIES
Owner/Operator City,State,Zip:	SPOKANE, WA 99210
Owner/Operator Telephone:	509-359-7994
Owner/Operator Telephone Ext:	Not reported
Owner/Operator Fax:	Not reported
Owner/Operator Email:	Not reported

Owner/Operator Indicator:	Owner
Owner/Operator Name:	WASHINGTON STATE UNIVERSITY
Legal Status:	Private
Date Became Current:	Not reported
Date Ended Current:	Not reported
Owner/Operator Address:	OFFICE OF BUSS & FINANC FRENCH
Owner/Operator City,State,Zip:	PULLMAN, WA 99164
Owner/Operator Telephone:	509-335-4642
Owner/Operator Telephone Ext:	Not reported
Owner/Operator Fax:	Not reported
Owner/Operator Email:	Not reported

Owner/Operator Indicator:	Owner
Owner/Operator Name:	WASHINGTON STATE UNIVERSITY
Legal Status:	Private
Date Became Current:	Not reported
Date Ended Current:	Not reported
Owner/Operator Address:	OFFICE OF BUSS & FINANC FRENCH
Owner/Operator City,State,Zip:	PULLMAN, WA 99164
Owner/Operator Telephone:	509-335-4642
Owner/Operator Telephone Ext:	Not reported
Owner/Operator Fax:	Not reported
Owner/Operator Email:	Not reported

Owner/Operator Indicator:	Operator
Owner/Operator Name:	WASHINGTON STATE UNIVERSITY SPOKANE
Legal Status:	Private
Date Became Current:	Not reported
Date Ended Current:	Not reported
Owner/Operator Address:	PO BOX 1495 FACILITIES
Owner/Operator City,State,Zip:	SPOKANE, WA 99210
Owner/Operator Telephone:	509-359-7994
Owner/Operator Telephone Ext:	Not reported

WA WSU SPOKANE VET CLINIC (Continued) **1014402205**

Owner/Operator Fax:	Not reported
Owner/Operator Email:	Not reported
Owner/Operator Indicator:	Owner
Owner/Operator Name:	WASHINGTON STATE UNIVERSITY
Legal Status:	Private
Date Became Current:	Not reported
Date Ended Current:	Not reported
Owner/Operator Address:	OFFICE OF BUSS & FINANCE
Owner/Operator City,State,Zip:	PULLMAN, WA 99164
Owner/Operator Telephone:	509-335-4642
Owner/Operator Telephone Ext:	Not reported
Owner/Operator Fax:	Not reported
Owner/Operator Email:	Not reported
Owner/Operator Indicator:	Owner
Owner/Operator Name:	WASHINGTON STATE UNIVERSITY
Legal Status:	Private
Date Became Current:	Not reported
Date Ended Current:	Not reported
Owner/Operator Address:	OFFICE OF BUSS & FINANC FRENCH
Owner/Operator City,State,Zip:	PULLMAN, WA 99164
Owner/Operator Telephone:	509-335-4642
Owner/Operator Telephone Ext:	Not reported
Owner/Operator Fax:	Not reported
Owner/Operator Email:	Not reported
Owner/Operator Indicator:	Owner
Owner/Operator Name:	WASHINGTON STATE UNIVERSITY
Legal Status:	Private
Date Became Current:	Not reported
Date Ended Current:	Not reported
Owner/Operator Address:	OFFICE OF BUSS & FIANCE FRENCH
Owner/Operator City,State,Zip:	PULLMAN, WA 99164
Owner/Operator Telephone:	509-335-4642
Owner/Operator Telephone Ext:	Not reported
Owner/Operator Fax:	Not reported
Owner/Operator Email:	Not reported
Owner/Operator Indicator:	Owner
Owner/Operator Name:	WASHINGTON STATE UNIVERSITY
Legal Status:	Private
Date Became Current:	Not reported
Date Ended Current:	Not reported
Owner/Operator Address:	OFFICE OF BUSS & FINANC FRENCH
Owner/Operator City,State,Zip:	PULLMAN, WA 99164
Owner/Operator Telephone:	509-335-4642
Owner/Operator Telephone Ext:	Not reported
Owner/Operator Fax:	Not reported
Owner/Operator Email:	Not reported
Owner/Operator Indicator:	Owner
Owner/Operator Name:	WASHINGTON STATE UNIVERSITY
Legal Status:	Private
Date Became Current:	Not reported
Date Ended Current:	Not reported
Owner/Operator Address:	OFFICE OF BUSS & FINANCE

WA WSU SPOKANE VET CLINIC (Continued) **1014402205**

Owner/Operator City,State,Zip:	PULLMAN, WA 99164
Owner/Operator Telephone:	509-335-4642
Owner/Operator Telephone Ext:	Not reported
Owner/Operator Fax:	Not reported
Owner/Operator Email:	Not reported
Owner/Operator Indicator:	Operator
Owner/Operator Name:	WASHINGTON STATE UNIVERSITY SPOKANE
Legal Status:	Private
Date Became Current:	Not reported
Date Ended Current:	Not reported
Owner/Operator Address:	PO BOX 1495 FACILITIES
Owner/Operator City,State,Zip:	SPOKANE, WA 99210
Owner/Operator Telephone:	509-359-7994
Owner/Operator Telephone Ext:	Not reported
Owner/Operator Fax:	Not reported
Owner/Operator Email:	Not reported
Owner/Operator Indicator:	Owner
Owner/Operator Name:	WASHINGTON STAT W
Legal Status:	Private
Date Became Current:	1900-01-01 00:00:00.
Date Ended Current:	Not reported
Owner/Operator Address:	OFFICE OF BUSINESS & FINANCE F
Owner/Operator City,State,Zip:	PULLMAN, WA 99164-1045
Owner/Operator Telephone:	509-335-4642
Owner/Operator Telephone Ext:	Not reported
Owner/Operator Fax:	Not reported
Owner/Operator Email:	Not reported
Owner/Operator Indicator:	Owner
Owner/Operator Name:	WASHINGTON STATE UNIVERSITY
Legal Status:	Private
Date Became Current:	Not reported
Date Ended Current:	Not reported
Owner/Operator Address:	OFFICE OF BUSS & FINANC FRENCH
Owner/Operator City,State,Zip:	PULLMAN, WA 99164
Owner/Operator Telephone:	509-335-4642
Owner/Operator Telephone Ext:	Not reported
Owner/Operator Fax:	Not reported
Owner/Operator Email:	Not reported
Owner/Operator Indicator:	Owner
Owner/Operator Name:	WASHINGTON STATE UNIVERSITY
Legal Status:	State
Date Became Current:	1900-01-01 00:00:00.
Date Ended Current:	Not reported
Owner/Operator Address:	OFFICE OF BUSINESS & FINANCE F
Owner/Operator City,State,Zip:	PULLMAN, WA 99164-1045
Owner/Operator Telephone:	509-335-4642
Owner/Operator Telephone Ext:	Not reported
Owner/Operator Fax:	Not reported
Owner/Operator Email:	Not reported
Owner/Operator Indicator:	Operator
Owner/Operator Name:	WASHINGTON STATE UNIVERSITY
Legal Status:	State

WA WSU SPOKANE VET CLINIC (Continued) **1014402205**

Date Became Current:	Not reported
Date Ended Current:	Not reported
Owner/Operator Address:	OFFICE OF BUSS & FINANC FRENCH
Owner/Operator City,State,Zip:	PULLMAN, WA 99164-1045
Owner/Operator Telephone:	509-335-4642
Owner/Operator Telephone Ext:	Not reported
Owner/Operator Fax:	Not reported
Owner/Operator Email:	Not reported

Owner/Operator Indicator:	Operator
Owner/Operator Name:	WASHINGTON STATE UNIVERSITY SPOKANE
Legal Status:	Private
Date Became Current:	Not reported
Date Ended Current:	Not reported
Owner/Operator Address:	PO BOX 1495 FACILITIES
Owner/Operator City,State,Zip:	SPOKANE, WA 99210
Owner/Operator Telephone:	509-359-7994
Owner/Operator Telephone Ext:	Not reported
Owner/Operator Fax:	Not reported
Owner/Operator Email:	Not reported

Owner/Operator Indicator:	Operator
Owner/Operator Name:	WASHINGTON STATE UNIVERSITY SPOKANE
Legal Status:	Private
Date Became Current:	Not reported
Date Ended Current:	Not reported
Owner/Operator Address:	PO BOX 1495 FACILITIES
Owner/Operator City,State,Zip:	SPOKANE, WA 99210
Owner/Operator Telephone:	509-359-7994
Owner/Operator Telephone Ext:	Not reported
Owner/Operator Fax:	Not reported
Owner/Operator Email:	Not reported

Owner/Operator Indicator:	Owner
Owner/Operator Name:	WASHINGTON STATE UNIVERSITY
Legal Status:	Private
Date Became Current:	Not reported
Date Ended Current:	Not reported
Owner/Operator Address:	OFFICE OF BUSS & FIANCE FRENCH
Owner/Operator City,State,Zip:	PULLMAN, WA 99164
Owner/Operator Telephone:	509-335-4642
Owner/Operator Telephone Ext:	Not reported
Owner/Operator Fax:	Not reported
Owner/Operator Email:	Not reported

Owner/Operator Indicator:	Operator
Owner/Operator Name:	WASHINGTON STATE UNIVERSITY SPOKANE
Legal Status:	Private
Date Became Current:	Not reported
Date Ended Current:	Not reported
Owner/Operator Address:	PO BOX 1495 FACILITIES
Owner/Operator City,State,Zip:	SPOKANE, WA 99210
Owner/Operator Telephone:	509-359-7994
Owner/Operator Telephone Ext:	Not reported
Owner/Operator Fax:	Not reported
Owner/Operator Email:	Not reported

WA WSU SPOKANE VET CLINIC (Continued) **1014402205**

Owner/Operator Indicator:	Owner
Owner/Operator Name:	WASHINGTON STATE UNIVERSITY
Legal Status:	Private
Date Became Current:	Not reported
Date Ended Current:	Not reported
Owner/Operator Address:	OFFICE OF BUSS & FINANC FRENCH
Owner/Operator City,State,Zip:	PULLMAN, WA 99164
Owner/Operator Telephone:	509-335-4642
Owner/Operator Telephone Ext:	Not reported
Owner/Operator Fax:	Not reported
Owner/Operator Email:	Not reported

Owner/Operator Indicator:	Owner
Owner/Operator Name:	WASHINGTON STATE UNIVERSITY
Legal Status:	Private
Date Became Current:	Not reported
Date Ended Current:	Not reported
Owner/Operator Address:	OFFICE OF BUSS & FINANC FRENCH
Owner/Operator City,State,Zip:	PULLMAN, WA 99164
Owner/Operator Telephone:	509-335-4642
Owner/Operator Telephone Ext:	Not reported
Owner/Operator Fax:	Not reported
Owner/Operator Email:	Not reported

Historic Generators:

Receive Date:	2010-03-01 00:00:00.0
Handler Name:	WA WSU SPOKANE VET CLINIC
Federal Waste Generator Description:	Not a generator, verified
State District Owner:	WA
Large Quantity Handler of Universal Waste:	No
Recognized Trader Importer:	No
Recognized Trader Exporter:	No
Spent Lead Acid Battery Importer:	No
Spent Lead Acid Battery Exporter:	No
Current Record:	No
Non Storage Recycler Activity:	Not reported
Electronic Manifest Broker:	Not reported

Receive Date:	2012-02-24 00:00:00.0
Handler Name:	WA WSU SPOKANE VET CLINIC
Federal Waste Generator Description:	Not a generator, verified
State District Owner:	WA
Large Quantity Handler of Universal Waste:	No
Recognized Trader Importer:	No
Recognized Trader Exporter:	No
Spent Lead Acid Battery Importer:	No
Spent Lead Acid Battery Exporter:	No
Current Record:	No
Non Storage Recycler Activity:	Not reported
Electronic Manifest Broker:	Not reported

Receive Date:	2013-02-04 00:00:00.0
Handler Name:	WA WSU SPOKANE VET CLINIC
Federal Waste Generator Description:	Not a generator, verified
State District Owner:	WA
Large Quantity Handler of Universal Waste:	No
Recognized Trader Importer:	No

WA WSU SPOKANE VET CLINIC (Continued) **1014402205**

Recognized Trader Exporter: No
Spent Lead Acid Battery Importer: No
Spent Lead Acid Battery Exporter: No
Current Record: No
Non Storage Recycler Activity: Not reported
Electronic Manifest Broker: Not reported

Receive Date: 2011-02-24 00:00:00.0
Handler Name: WA WSU SPOKANE VET CLINIC
Federal Waste Generator Description: Not a generator, verified
State District Owner: WA
Large Quantity Handler of Universal Waste: No
Recognized Trader Importer: No
Recognized Trader Exporter: No
Spent Lead Acid Battery Importer: No
Spent Lead Acid Battery Exporter: No
Current Record: No
Non Storage Recycler Activity: Not reported
Electronic Manifest Broker: Not reported

Receive Date: 2013-02-05 00:00:00.0
Handler Name: WA WSU SPOKANE VET CLINIC
Federal Waste Generator Description: Not a generator, verified
State District Owner: WA
Large Quantity Handler of Universal Waste: No
Recognized Trader Importer: No
Recognized Trader Exporter: No
Spent Lead Acid Battery Importer: No
Spent Lead Acid Battery Exporter: No
Current Record: Yes
Non Storage Recycler Activity: Not reported
Electronic Manifest Broker: Not reported

Receive Date: 2009-03-02 00:00:00.0
Handler Name: WA WSU SPOKANE VET CLINIC
Federal Waste Generator Description: Small Quantity Generator
State District Owner: WA
Large Quantity Handler of Universal Waste: No
Recognized Trader Importer: No
Recognized Trader Exporter: No
Spent Lead Acid Battery Importer: No
Spent Lead Acid Battery Exporter: No
Current Record: No
Non Storage Recycler Activity: Not reported
Electronic Manifest Broker: Not reported

Receive Date: 2010-03-01 00:00:00.0
Handler Name: WA WSU SPOKANE VET CLINIC
Federal Waste Generator Description: Not a generator, verified
State District Owner: WA
Large Quantity Handler of Universal Waste: No
Recognized Trader Importer: No
Recognized Trader Exporter: No
Spent Lead Acid Battery Importer: No
Spent Lead Acid Battery Exporter: No
Current Record: No
Non Storage Recycler Activity: Not reported

WA WSU SPOKANE VET CLINIC (Continued) **1014402205**

Electronic Manifest Broker: Not reported

Receive Date: 2011-02-24 00:00:00.0
Handler Name: WA WSU SPOKANE VET CLINIC
Federal Waste Generator Description: Not a generator, verified
State District Owner: WA
Large Quantity Handler of Universal Waste: No
Recognized Trader Importer: No
Recognized Trader Exporter: No
Spent Lead Acid Battery Importer: No
Spent Lead Acid Battery Exporter: No
Current Record: No
Non Storage Recycler Activity: Not reported
Electronic Manifest Broker: Not reported

Receive Date: 2012-02-24 00:00:00.0
Handler Name: WA WSU SPOKANE VET CLINIC
Federal Waste Generator Description: Not a generator, verified
State District Owner: WA
Large Quantity Handler of Universal Waste: No
Recognized Trader Importer: No
Recognized Trader Exporter: No
Spent Lead Acid Battery Importer: No
Spent Lead Acid Battery Exporter: No
Current Record: No
Non Storage Recycler Activity: Not reported
Electronic Manifest Broker: Not reported

Receive Date: 2013-02-04 00:00:00.0
Handler Name: WA WSU SPOKANE VET CLINIC
Federal Waste Generator Description: Not a generator, verified
State District Owner: WA
Large Quantity Handler of Universal Waste: No
Recognized Trader Importer: No
Recognized Trader Exporter: No
Spent Lead Acid Battery Importer: No
Spent Lead Acid Battery Exporter: No
Current Record: No
Non Storage Recycler Activity: Not reported
Electronic Manifest Broker: Not reported

List of NAICS Codes and Descriptions:
NAICS Code: 61131
NAICS Description: COLLEGES, UNIVERSITIES, AND PROFESSIONAL SCHOOLS

NAICS Code: 611310
NAICS Description: COLLEGES, UNIVERSITIES, AND PROFESSIONAL SCHOOLS

NAICS Code: 611710
NAICS Description: EDUCATIONAL SUPPORT SERVICES

Facility Has Received Notices of Violations:
Violations: No Violations Found

Evaluation Action Summary:
Evaluations: No Evaluations Found

L46 NNW 1/8-1/4 0.168 mi. 888 ft. | **WA WSU SPOKANE VET CLINIC**
218 E SPOKANE FALLS BLVD
SPOKANE, WA 99210

Site 2 of 3 in cluster L

WA ALLSITES **S109552665**
WA MANIFEST **N/A**

Relative: Lower

Actual: 1902 ft.

ALLSITES:

Name:	WA WSU SPOKANE VET CLINIC
Facility Id:	3365068

Interaction:	91287
Interaction 1:	I
Interaction 2:	HWOTHER
Ecology Program:	HAZWASTE
Program Data:	TURBOWASTE
Facility Alt.:	WA WSU Spokane Vet Clinic
Program ID:	WAH000034460
Date Interaction:	2009-12-31 00:00:00
Date Interaction 3:	Haz Waste Management Acti
Latitude:	47.660127848999998
Longitude:	-117.414531948

Interaction:	12513
Interaction 1:	I
Interaction 2:	HWG
Ecology Program:	HAZWASTE
Program Data:	TURBOWASTE
Facility Alt.:	WA WSU SPOKANE VET CLINIC
Program ID:	WAH000034460
Date Interaction:	2009-03-02 00:00:00
Date Interaction 3:	Hazardous Waste Generator
Latitude:	47.660127848999998
Longitude:	-117.414531948

WA MANIFEST:

Name:	WA WSU SPOKANE VET CLINIC
Address:	218 E SPOKANE FALLS BLVD
City,State,Zip:	SPOKANE, WA 99210
Facility Address 2:	Trent Ave
Facility ID:	3365068
EPA ID:	WAH000034460
NAICS:	611310
State Waste Code Desc:	Not reported
Federal Waste Code Desc:	Not reported
Form Comm:	Not reported
Data Year:	2012
Permit by Rule:	False
Mailing Address 2:	Not reported
Treatment by Generator:	False
Mixed Radioactive Waste:	False
Importer of Hazardous Waste:	False
Immediate Recycler:	False
Treatment/Storage/Disposal/Recycling Facility:	False
Generator of Dangerous Fuel Waste:	False
Generator Marketing to Burner:	False
Other Marketers (i.e., blender, distributor, etc.):	False
Utility Boiler Burner:	False

WA WSU SPOKANE VET CLINIC (Continued) **S109552665**

Industry Boiler Burner:	False
Industrial Furnace:	False
Smelter Defferal:	False
Universal Waste:	Not reported
Off-Specification:	Not reported
LN Address 2:	Administration 442
Tax Reg #:	385000328
Business Type:	Not reported
Mail Name:	Washington State University Spokane
Mailing Address:	PO Box 1495
Mailing City,State,Zip:	Spokane, WA 99210-1495
Legal Organization Name:	Washington State University
Legal Organization Type:	State
Legal Contact:	Not reported
Legal Address:	Office of Business & Finance French
Legal Address 2:	Administration 442
Legal City,State,Zip:	Pullman, WA 99164-1045
Legal Phone Number:	(509)335-4642
Legal Effective Date:	Not reported
Land Organization Name:	Washington State University
Land Organization Type:	State
Land Contact:	Not reported
Land Address:	Office of Business & Finance French
Land City,State,Zip:	Pullman, WA 99164-1045
Land Phone Number:	(509)335-4642
Operator Organization Name:	Washington State University Spokane
Operator Organization Type:	State
Operator:	Jon Schad
Operator Address:	PO Box 1495 Facilities Operations
Operator Address 2:	Not reported
Operator City,State,Zip:	Spokane, WA 99210-1495
Operator Phone Number:	(509)359-7994
Operator Effective Date:	Not reported
Site Contact:	Jason T Sampson
Site Contact Address:	Environmental Health and Safety
Contact City,State,Zip:	Pullman, WA 99164-1172
Site Contact Phone Number:	(509)335-9564
Site Contact Email:	sampsonj@wsu.edu
Gen Status Code:	XQG
Monthly Generation:	False
Batch Generation:	False
One Time Generation:	False
Transport Own Waste:	False
Tranports Other Waste:	False
Recycler Onsite:	False
Transfer Facility:	False
Other Exemption:	Not reported
UW Battery Gen:	False
Used Oil Transporter:	False
Used Oil Transfer Facility:	False
Used Oil Processor:	False
Used Oil Refiner:	False
Used Oil Fuel Marketer Directs Shipments:	False
Used Oil Fuel Marketer Meets Specs:	False
Site Contact Address 2:	P.O. Box 641172
SIC Code:	Not reported
CRK Number:	Not reported

WA WSU SPOKANE VET CLINIC (Continued) **S109552665**

Active:	Not reported
CAS Number:	Not reported
Chemical Name:	Not reported
EHS:	Not reported
EHS CAS Number:	Not reported
EHS Name:	Not reported
Name:	WA WSU SPOKANE VET CLINIC
Address:	218 E SPOKANE FALLS BLVD
City,State,Zip:	SPOKANE, WA 99210
Facility Address 2:	Trent Ave
Facility ID:	3365068
EPA ID:	WAH000034460
NAICS:	611310
State Waste Code Desc:	Not reported
Federal Waste Code Desc:	Not reported
Form Comm:	Not reported
Data Year:	2011
Permit by Rule:	False
Mailing Address 2:	Not reported
Treatment by Generator:	False
Mixed Radioactive Waste:	False
Importer of Hazardous Waste:	False
Immediate Recycler:	False
Treatment/Storage/Disposal/Recycling Facility:	False
Generator of Dangerous Fuel Waste:	False
Generator Marketing to Burner:	False
Other Marketers (i.e., blender, distributor, etc.):	False
Utility Boiler Burner:	False
Industry Boiler Burner:	False
Industrial Furnace:	False
Smelter Defferal:	False
Universal Waste:	Not reported
Off-Specification:	Not reported
LN Address 2:	Administration 442
Tax Reg #:	385000328
Business Type:	Not reported
Mail Name:	Washington State University Spokane
Mailing Address:	PO Box 1495
Mailing City,State,Zip:	Spokane, WA 99210-1495
Legal Organization Name:	Washington State University
Legal Organization Type:	State
Legal Contact:	Not reported
Legal Address:	Office of Business & Finance French
Legal Address 2:	Administration 442
Legal City,State,Zip:	Pullman, WA 99164-1045
Legal Phone Number:	(509)335-4642
Legal Effective Date:	Not reported
Land Organization Name:	Washington State University
Land Organization Type:	State
Land Contact:	Not reported
Land Address:	Office of Business & Finance French
Land City,State,Zip:	Pullman, WA 99164-1045
Land Phone Number:	(509)335-4642
Operator Organization Name:	Washington State University Spokane
Operator Organization Type:	State
Operator:	Jon Schad

WA WSU SPOKANE VET CLINIC (Continued) **S109552665**

Operator Address:	PO Box 1495 Facilities Operations
Operator Address 2:	Not reported
Operator City,State,Zip:	Spokane, WA 99210-1495
Operator Phone Number:	(509)359-7994
Operator Effective Date:	Not reported
Site Contact:	Jason T Sampson
Site Contact Address:	Environmental Health and Safety
Contact City,State,Zip:	Pullman, WA 99164-1172
Site Contact Phone Number:	(509)335-9564
Site Contact Email:	sampsonj@wsu.edu
Gen Status Code:	XQG
Monthly Generation:	False
Batch Generation:	False
One Time Generation:	False
Transport Own Waste:	False
Tranports Other Waste:	False
Recycler Onsite:	False
Transfer Facility:	False
Other Exemption:	Not reported
UW Battery Gen:	False
Used Oil Transporter:	False
Used Oil Transfer Facility:	False
Used Oil Processor:	False
Used Oil Refiner:	False
Used Oil Fuel Marketer Directs Shipments:	False
Used Oil Fuel Marketer Meets Specs:	False
Site Contact Address 2:	P.O. Box 641172
SIC Code:	Not reported
CRK Number:	Not reported
Active:	Not reported
CAS Number:	Not reported
Chemical Name:	Not reported
EHS:	Not reported
EHS CAS Number:	Not reported
EHS Name:	Not reported

Name:	WA WSU SPOKANE VET CLINIC
Address:	218 E SPOKANE FALLS BLVD
City,State,Zip:	SPOKANE, WA 99210
Facility Address 2:	Trent Ave
Facility ID:	3365068
EPA ID:	WAH000034460
NAICS:	611310
State Waste Code Desc:	Not reported
Federal Waste Code Desc:	Not reported
Form Comm:	Not reported
Data Year:	2010
Permit by Rule:	False
Mailing Address 2:	Not reported
Treatment by Generator:	False
Mixed Radioactive Waste:	False
Importer of Hazardous Waste:	False
Immediate Recycler:	False
Treatment/Storage/Disposal/Recycling Facility:	False
Generator of Dangerous Fuel Waste:	False
Generator Marketing to Burner:	False
Other Marketers (i.e., blender, distributor, etc.):	False

WA WSU SPOKANE VET CLINIC (Continued) **S109552665**

Utility Boiler Burner:	False
Industry Boiler Burner:	False
Industrial Furnace:	False
Smelter Defferal:	False
Universal Waste:	Not reported
Off-Specification:	Not reported
LN Address 2:	Administration 442
Tax Reg #:	385000328
Business Type:	Not reported
Mail Name:	Washington State University Spokane
Mailing Address:	PO Box 1495
Mailing City,State,Zip:	Spokane, WA 99210-1495
Legal Organization Name:	Washington State University
Legal Organization Type:	State
Legal Contact:	Not reported
Legal Address:	Office of Business & Finance French
Legal Address 2:	Administration 442
Legal City,State,Zip:	Pullman, WA 99164-1045
Legal Phone Number:	(509)335-4642
Legal Effective Date:	Not reported
Land Organization Name:	Washington State University
Land Organization Type:	State
Land Contact:	Not reported
Land Address:	Office of Business & Finance French
Land City,State,Zip:	Pullman, WA 99164-1045
Land Phone Number:	(509)335-4642
Operator Organization Name:	Washington State University Spokane
Operator Organization Type:	State
Operator:	Jon Schad
Operator Address:	PO Box 1495 Facilities Operations
Operator Address 2:	Not reported
Operator City,State,Zip:	Spokane, WA 99210-1495
Operator Phone Number:	(509)359-7994
Operator Effective Date:	Not reported
Site Contact:	Jason T Sampson
Site Contact Address:	Environmental Health and Safety
Contact City,State,Zip:	Pullman, WA 99164-1172
Site Contact Phone Number:	(509)335-9564
Site Contact Email:	sampsonj@wsu.edu
Gen Status Code:	XQG
Monthly Generation:	False
Batch Generation:	False
One Time Generation:	False
Transport Own Waste:	False
Tranports Other Waste:	False
Recycler Onsite:	False
Transfer Facility:	False
Other Exemption:	Not reported
UW Battery Gen:	False
Used Oil Transporter:	False
Used Oil Transfer Facility:	False
Used Oil Processor:	False
Used Oil Refiner:	False
Used Oil Fuel Marketer Directs Shipments:	False
Used Oil Fuel Marketer Meets Specs:	False
Site Contact Address 2:	P.O. Box 641172
SIC Code:	Not reported

WA WSU SPOKANE VET CLINIC (Continued) **S109552665**

CRK Number:	Not reported
Active:	Not reported
CAS Number:	Not reported
Chemical Name:	Not reported
EHS:	Not reported
EHS CAS Number:	Not reported
EHS Name:	Not reported
Name:	WA WSU SPOKANE VET CLINIC
Address:	218 E SPOKANE FALLS BLVD
City,State,Zip:	SPOKANE, WA 99210
Facility Address 2:	Trent Ave
Facility ID:	3365068
EPA ID:	WAH000034460
NAICS:	611310
State Waste Code Desc:	WT02
Federal Waste Code Desc:	Not reported
Form Comm:	Not reported
Data Year:	2009
Permit by Rule:	False
Mailing Address 2:	Not reported
Treatment by Generator:	False
Mixed Radioactive Waste:	False
Importer of Hazardous Waste:	False
Immediate Recycler:	False
Treatment/Storage/Disposal/Recycling Facility:	False
Generator of Dangerous Fuel Waste:	False
Generator Marketing to Burner:	False
Other Marketers (i.e., blender, distributor, etc.):	False
Utility Boiler Burner:	False
Industry Boiler Burner:	False
Industrial Furnace:	False
Smelter Defferal:	False
Universal Waste:	Not reported
Off-Specification:	Not reported
LN Address 2:	Administration 442
Tax Reg #:	385000328
Business Type:	Not reported
Mail Name:	Washington State University Spokane
Mailing Address:	PO Box 1495
Mailing City,State,Zip:	Spokane, WA 99210-1495
Legal Organization Name:	Washington State University
Legal Organization Type:	State
Legal Contact:	Not reported
Legal Address:	Office of Business & Finance French
Legal Address 2:	Administration 442
Legal City,State,Zip:	Pullman, WA 99164-1045
Legal Phone Number:	(509)335-4642
Legal Effective Date:	Not reported
Land Organization Name:	Washington State University
Land Organization Type:	State
Land Contact:	Not reported
Land Address:	Office of Business & Finance French
Land City,State,Zip:	Pullman, WA 99164-1045
Land Phone Number:	(509)335-4642
Operator Organization Name:	Washington State University Spokane
Operator Organization Type:	State

WA WSU SPOKANE VET CLINIC (Continued) **S109552665**

Operator:	Jon Schad
Operator Address:	PO Box 1495 Facilities Operations
Operator Address 2:	Not reported
Operator City,State,Zip:	Spokane, WA 99210-1495
Operator Phone Number:	(509)359-7994
Operator Effective Date:	Not reported
Site Contact:	Craig Root
Site Contact Address:	WSU-TFREC
Contact City,State,Zip:	Wenatchee, WA 98801-1230
Site Contact Phone Number:	(509)663-8181, ext 230
Site Contact Email:	croot@wsu.edu
Gen Status Code:	XQG
Monthly Generation:	False
Batch Generation:	False
One Time Generation:	False
Transport Own Waste:	False
Tranports Other Waste:	False
Recycler Onsite:	False
Transfer Facility:	False
Other Exemption:	Not reported
UW Battery Gen:	False
Used Oil Transporter:	False
Used Oil Transfer Facility:	False
Used Oil Processor:	False
Used Oil Refiner:	False
Used Oil Fuel Marketer Directs Shipments:	False
Used Oil Fuel Marketer Meets Specs:	False
Site Contact Address 2:	1100 N. Western Ave
SIC Code:	Not reported
CRK Number:	Not reported
Active:	Not reported
CAS Number:	Not reported
Chemical Name:	Not reported
EHS:	Not reported
EHS CAS Number:	Not reported
EHS Name:	Not reported

M47 **SPOKANE ROOFING** **US BROWNFIELDS** **1026464482**
WSW **130 EAST SPRAGUE AVENUE** **N/A**
1/8-1/4 **SPOKANE, WA 99202**
0.169 mi.
891 ft. **Site 1 of 2 in cluster M**

Relative:
Lower

Actual:
1925 ft.

US BROWNFIELDS:

Name:	SPOKANE ROOFING
Address:	130 EAST SPRAGUE AVENUE
City,State,Zip:	SPOKANE, WA 99202
Recipient Name:	City of Spokane
Grant Type:	Assessment
Property Number:	35202.0606
Parcel size:	.37
Latitude:	47.657251646113544
Longitude:	-117.40862808964741
HCM Label:	-
Map Scale:	-
Point of Reference:	-
Highlights:	-
Datum:	-

SPOKANE ROOFING (Continued) **1026464482**

Acres Property ID:	242953
IC Data Access:	-
Start Date:	-
Redev Completition Date:	-
Completed Date:	-
Acres Cleaned Up:	-
Cleanup Funding:	-
Cleanup Funding Source:	-
Assessment Funding:	8200
Assessment Funding Source:	EPA
Redevelopment Funding:	-
Redev. Funding Source:	-
Redev. Funding Entity Name:	-
Redevelopment Start Date:	-
Assessment Funding Entity:	US EPA - Brownfields Assessment Cooperative Agreement
Cleanup Funding Entity:	-
Grant Type:	Hazardous
Accomplishment Type:	Phase I Environmental Assessment
Accomplishment Count:	Y
Cooperative Agreement Number:	01J65801
Start Date:	04/16/2020
Ownership Entity:	Private
Completion Date:	06/03/2020
Current Owner:	-
Did Owner Change:	-
Cleanup Required:	U
Video Available:	N
Photo Available:	Y
Institutional Controls Required:	U
IC Category Proprietary Controls:	-
IC Cat. Info. Devices:	-
IC Cat. Gov. Controls:	-
IC Cat. Enforcement Permit Tools:	-
IC in place date:	-
IC in place:	-
State/tribal program date:	-
State/tribal program ID:	-
State/tribal NFA date:	-
Air cleaned:	-
Asbestos found:	-
Asbestos cleaned:	-
Controled substance found:	-
Controled substance cleaned:	-
Drinking water affected:	-
Drinking water cleaned:	-
Groundwater affected:	-
Groundwater cleaned:	-
Lead contaminant found:	-
Lead cleaned up:	-
No media affected:	Not reported
Unknown media affected:	-
Other cleaned up:	-
Other metals found:	-
Other metals cleaned:	-
Other contaminants found:	-
Other contams found description:	-
PAHs found:	-

SPOKANE ROOFING (Continued) **1026464482**

PAHs cleaned up:	-
PCBs found:	-
PCBs cleaned up:	-
Petro products found:	-
Petro products cleaned:	-
Sediments found:	-
Sediments cleaned:	-
Soil affected:	-
Soil cleaned up:	-
Surface water cleaned:	-
VOCs found:	-
VOCs cleaned:	-
Cleanup other description:	-
Num. of cleanup and re-dev. jobs:	-
Past use greenspace acreage:	-
Past use residential acreage:	-
Surface Water:	-
Past use commercial acreage:	.37
Past use industrial acreage:	-
Future use greenspace acreage:	-
Future use residential acreage:	-
Future use commercial acreage:	-
Future use industrial acreage:	-
Superfund Fed. landowner flag:	-
Arsenic cleaned up:	-
Cadmium cleaned up:	-
Chromium cleaned up:	-
Copper cleaned up:	-
Iron cleaned up:	-
mercury cleaned up:	-
Nickel Cleaned Up:	-
No clean up:	-
Pesticides cleaned up:	-
Selenium cleaned up:	-
SVOCs cleaned up:	-
Unknown clean up:	-
Arsenic contaminant found:	-
Cadmium contaminant found:	-
Chromium contaminant found:	-
Copper contaminant found:	-
Iron contaminant found:	-
Mercury contaminant found:	-
Nickel contaminant found:	-
No contaminant found:	-
Pesticides contaminant found:	-
Selenium contaminant found:	-
SVOCs contaminant found:	-
Unknown contaminant found:	-
Future Use: Multistory	-
Media affected Bluiding Material:	-
Media affected indoor air:	-
Building material media cleaned up:	-
Indoor air media cleaned up:	-
Unknown media cleaned up:	-
Past Use: Multistory	Not reported
Property Description:	-
Below Poverty Number:	484

SPOKANE ROOFING (Continued) **1026464482**

Below Poverty Percent:	42.09
Meidan Income:	2209
Meidan Income Number:	667
Meidan Income Percent:	58
Vacant Housing Number:	71
Vacant Housing Percent:	9.78
Unemployed Number:	68
Unemployed Percent:	5.91

L48 **POWER CITY ELECTRIC INC UST 1126** **WA UST** **1007065787**
NNW **202 E TRENT AVE** **WA ALLSITES** **N/A**
1/8-1/4 **SPOKANE, WA 99220** **FINDS**
0.177 mi.
936 ft. **Site 3 of 3 in cluster L**

Relative:
Lower

Actual:
1900 ft.

UST:

Name:	POWER CITY ELECTRIC INC
Address:	PO BOX 2507 202 E TRENT
City:	SPOKANE
Zip:	99220
Facility ID:	74727727
Site Id:	1126
UBI:	Not reported
Phone Number:	Not reported
Decimal Latitude:	47.660071
Decimal Longitude:	-117.408796
Tank Name:	1
Tag Number:	Not reported
Tank Status:	Removed
Tank Status Date:	08/06/1996
Tank Install Date:	12/31/1964
Tank Closure Date:	Not reported
Capacity Range:	Not reported
Tank Permit Expiration Date:	Not reported
Tank Upgrade Date:	Not reported
Tank Spill Prevention:	Not reported
Tank Overfill Prevention:	Not reported
Tank Material:	Not reported
Tank Construction:	Not reported
Tank Tightness Test:	Not reported
Tank Corrosion Protection:	Not reported
Tank Manifold:	Not reported
Tank Release Detection:	Not reported
Tank SFC Type:	Not reported
Pipe Material:	Not reported
Pipe Construction:	Not reported
Pipe Primary Release Detection:	Not reported
Pipe Second Release Detection:	Not reported
Pipe Corrosion Protection:	Not reported
Pipe Pumping System:	Not reported
Responsible Unit:	Eastern
Dispencer/Pump SFC Type:	Not reported

ALLSITES:

Name:	POWER CITY ELECTRIC INC UST 1126
Facility Id:	74727727

POWER CITY ELECTRIC INC UST 1126 (Continued) **1007065787**

Interaction:	62256
Interaction 1:	I
Interaction 2:	UST
Ecology Program:	TOXICS
Program Data:	UST
Facility Alt.:	Not reported
Program ID:	1126
Date Interaction:	1998-06-08 00:00:00
Date Interaction 3:	Underground Storage Tank
Latitude:	47.660064849000001
Longitude:	-117.40878195000001

FINDS:
Registry ID: 110015423629

Click Here:

Environmental Interest/Information System:
Washington Facility / Site Identification System (WA-FSIS) provides a means to query and display data maintained by the Washington Department of Ecology. This system contains key information for each facility/site that is currently, or has been, of interest to the Air Quality, Dam Safety, Hazardous Waste, Toxics Cleanup, and Water Quality Programs.

Click this hyperlink while viewing on your computer to access additional FINDS: detail in the EDR Site Report.

N49 **GLACIER PARK CO** **WA ALLSITES** **1000171615**
NNE **410 E TRENT AVE** **RCRA NonGen / NLR** **WAD988466827**
1/8-1/4 **SPOKANE, WA 99202** **FINDS**
0.178 mi. **ECHO**
939 ft. **Site 1 of 7 in cluster N**

Relative:
Lower

Actual:
1905 ft.

ALLSITES:

Name:	GLACIER PARK CO
Facility Id:	37552171
Interaction:	41384
Interaction 1:	I
Interaction 2:	HWG
Ecology Program:	HAZWASTE
Program Data:	TURBOWASTE
Facility Alt.:	Not reported
Program ID:	WAD988466827
Date Interaction:	1988-10-24 00:00:00
Date Interaction 3:	Hazardous Waste Generator
Latitude:	47.662273845000001
Longitude:	-117.37553595599999

RCRA NonGen / NLR:

Date Form Received by Agency:	1988-10-24 00:00:00.0
Handler Name:	GLACIER PARK CO
Handler Address:	410 E TRENT AVE
Handler City,State,Zip:	SPOKANE, WA 99202
EPA ID:	WAD988466827

GLACIER PARK CO (Continued) **1000171615**

Contact Name:	GLACIER PARK CO GLACIER PARK CO
Contact Address:	9 S WASHINGTON ST STE 210B
Contact City,State,Zip:	SPOKANE, WA 99204-0208
Contact Telephone:	000-000-0000
Contact Fax:	000-000-0000
Contact Email:	Not reported
Contact Title:	Not reported
EPA Region:	10
Land Type:	Private
Federal Waste Generator Description:	Not a generator, verified
Non-Notifier:	Not reported
Biennial Report Cycle:	Not reported
Accessibility:	Not reported
Active Site Indicator:	Not reported
State District Owner:	WA
State District:	ERO
Mailing Address:	9 S WASHINGTON ST STE 210B
Mailing City,State,Zip:	SPOKANE, WA 99204-0208
Owner Name:	GLACIER PARK CO G
Owner Type:	Private
Operator Name:	Not reported
Operator Type:	Not reported
Short-Term Generator Activity:	No
Importer Activity:	No
Mixed Waste Generator:	No
Transporter Activity:	No
Transfer Facility Activity:	No
Recycler Activity with Storage:	No
Small Quantity On-Site Burner Exemption:	No
Smelting Melting and Refining Furnace Exemption:	No
Underground Injection Control:	No
Off-Site Waste Receipt:	No
Universal Waste Indicator:	No
Universal Waste Destination Facility:	No
Federal Universal Waste:	No
Active Site Fed-Reg Treatment Storage and Disposal Facility:	Not reported
Active Site Converter Treatment storage and Disposal Facility:	Not reported
Active Site State-Reg Treatment Storage and Disposal Facility:	Not reported
Active Site State-Reg Handler:	---
Federal Facility Indicator:	Not reported
Hazardous Secondary Material Indicator:	NN
Sub-Part K Indicator:	Not reported
Commercial TSD Indicator:	No
Treatment Storage and Disposal Type:	Not reported
2018 GPRA Permit Baseline:	Not on the Baseline
2018 GPRA Renewals Baseline:	Not on the Baseline
Permit Renewals Workload Universe:	Not reported
Permit Workload Universe:	Not reported
Permit Progress Universe:	Not reported
Post-Closure Workload Universe:	Not reported
Closure Workload Universe:	Not reported
202 GPRA Corrective Action Baseline:	No
Corrective Action Workload Universe:	No
Subject to Corrective Action Universe:	No
Non-TSDFs Where RCRA CA has Been Imposed Universe:	No
TSDFs Potentially Subject to CA Under 3004 (u)/(v) Universe:	No
TSDFs Only Subject to CA under Discretionary Auth Universe:	No

GLACIER PARK CO (Continued) **1000171615**

Corrective Action Priority Ranking:	No NCAPS ranking
Environmental Control Indicator:	No
Institutional Control Indicator:	No
Human Exposure Controls Indicator:	N/A
Groundwater Controls Indicator:	N/A
Operating TSDF Universe:	Not reported
Full Enforcement Universe:	Not reported
Significant Non-Complier Universe:	No
Unaddressed Significant Non-Complier Universe:	No
Addressed Significant Non-Complier Universe:	No
Significant Non-Complier With a Compliance Schedule Universe:	No
Financial Assurance Required:	Not reported
Handler Date of Last Change:	2012-02-16 19:22:19.0
Recognized Trader-Importer:	No
Recognized Trader-Exporter:	No
Importer of Spent Lead Acid Batteries:	No
Exporter of Spent Lead Acid Batteries:	No
Recycler Activity Without Storage:	Not reported
Manifest Broker:	Not reported
Sub-Part P Indicator:	Not reported

Handler - Owner Operator:

Owner/Operator Indicator:	Owner
Owner/Operator Name:	GLACIER PARK CO
Legal Status:	Private
Date Became Current:	1996-05-02 00:00:00.
Date Ended Current:	Not reported
Owner/Operator Address:	410 E TRENT AVE
Owner/Operator City,State,Zip:	SPOKANE, WA 99202
Owner/Operator Telephone:	000-000-0000
Owner/Operator Telephone Ext:	Not reported
Owner/Operator Fax:	Not reported
Owner/Operator Email:	Not reported

Owner/Operator Indicator:	Owner
Owner/Operator Name:	GLACIER PARK CO G
Legal Status:	Private
Date Became Current:	1996-05-02 00:00:00.
Date Ended Current:	Not reported
Owner/Operator Address:	410 E TRENT AVE
Owner/Operator City,State,Zip:	SPOKANE, WA 99202-1636
Owner/Operator Telephone:	000-000-0000
Owner/Operator Telephone Ext:	Not reported
Owner/Operator Fax:	Not reported
Owner/Operator Email:	Not reported

Owner/Operator Indicator:	Owner
Owner/Operator Name:	SEE PAPER COPY
Legal Status:	Private
Date Became Current:	Not reported
Date Ended Current:	Not reported
Owner/Operator Address:	410 E TRENT AVE
Owner/Operator City,State,Zip:	SPOKANE, WA 99202
Owner/Operator Telephone:	000-000-0000
Owner/Operator Telephone Ext:	Not reported
Owner/Operator Fax:	Not reported

GLACIER PARK CO (Continued) **1000171615**

Owner/Operator Email:	Not reported
Owner/Operator Indicator:	Operator
Owner/Operator Name:	GLACIER PARK CO
Legal Status:	Private
Date Became Current:	Not reported
Date Ended Current:	Not reported
Owner/Operator Address:	410 E TRENT AVE
Owner/Operator City,State,Zip:	SPOKANE, WA 99202
Owner/Operator Telephone:	000-000-0000
Owner/Operator Telephone Ext:	Not reported
Owner/Operator Fax:	Not reported
Owner/Operator Email:	Not reported
Owner/Operator Indicator:	Operator
Owner/Operator Name:	GLACIER PARK CO
Legal Status:	Private
Date Became Current:	Not reported
Date Ended Current:	Not reported
Owner/Operator Address:	410 E TRENT AVE
Owner/Operator City,State,Zip:	SPOKANE, WA 99202-1636
Owner/Operator Telephone:	000-000-0000
Owner/Operator Telephone Ext:	Not reported
Owner/Operator Fax:	Not reported
Owner/Operator Email:	Not reported
Owner/Operator Indicator:	Owner
Owner/Operator Name:	GLACIER PARK CO
Legal Status:	Private
Date Became Current:	Not reported
Date Ended Current:	Not reported
Owner/Operator Address:	410 E TRENT AVE
Owner/Operator City,State,Zip:	SPOKANE, WA 99202
Owner/Operator Telephone:	000-000-0000
Owner/Operator Telephone Ext:	Not reported
Owner/Operator Fax:	Not reported
Owner/Operator Email:	Not reported

Historic Generators:

Receive Date:	1988-10-24 00:00:00.0
Handler Name: GLACIER PARK CO	
Federal Waste Generator Description:	Not a generator, verified
State District Owner:	WA
Large Quantity Handler of Universal Waste:	No
Recognized Trader Importer:	No
Recognized Trader Exporter:	No
Spent Lead Acid Battery Importer:	No
Spent Lead Acid Battery Exporter:	No
Current Record:	No
Non Storage Recycler Activity:	Not reported
Electronic Manifest Broker:	Not reported
Receive Date:	1988-10-24 00:00:00.0
Handler Name: GLACIER PARK CO	
Federal Waste Generator Description:	Not a generator, verified
State District Owner:	WA
Large Quantity Handler of Universal Waste:	No

GLACIER PARK CO (Continued) **1000171615**

Recognized Trader Importer:	No
Recognized Trader Exporter:	No
Spent Lead Acid Battery Importer:	No
Spent Lead Acid Battery Exporter:	No
Current Record:	Yes
Non Storage Recycler Activity:	Not reported
Electronic Manifest Broker:	Not reported

Receive Date:	1988-10-24 00:00:00.0
Handler Name: GLACIER PARK CO	
Federal Waste Generator Description:	Not a generator, verified
State District Owner:	WA
Large Quantity Handler of Universal Waste:	No
Recognized Trader Importer:	Not reported
Recognized Trader Exporter:	Not reported
Spent Lead Acid Battery Importer:	Not reported
Spent Lead Acid Battery Exporter:	Not reported
Current Record:	No
Non Storage Recycler Activity:	Not reported
Electronic Manifest Broker:	Not reported

List of NAICS Codes and Descriptions:

NAICS Code:	442299
NAICS Description:	ALL OTHER HOME FURNISHINGS STORES

Facility Has Received Notices of Violations:

Violations:	No Violations Found

Evaluation Action Summary:

Evaluations:	No Evaluations Found

FINDS:

Registry ID: 110005349346

Click Here:

Environmental Interest/Information System:

RCRAInfo is a national information system that supports the Resource Conservation and Recovery Act (RCRA) program through the tracking of events and activities related to facilities that generate, transport, and treat, store, or dispose of hazardous waste. RCRAInfo allows RCRA program staff to track the notification, permit, compliance, and corrective action activities required under RCRA.

Click this hyperlink while viewing on your computer to access additional FINDS: detail in the EDR Site Report.

ECHO:

Envid:	1000171615
Registry ID:	110005349346
DFR URL:	http://echo.epa.gov/detailed-facility-report?fid=110005349346
Name:	GLACIER PARK CO
Address:	410 E TRENT AVE
City,State,Zip:	SPOKANE, WA 99202

N50 NNE 1/8-1/4 0.179 mi. 947 ft. | **WASHINGTON STATE UNIVERSITY - GREEN 6 PARKING LOT**
624 EAST FRONT AVENUE
SPOKANE, WA 99202

Site 2 of 7 in cluster N

US BROWNFIELDS | **1026464543**
N/A

Relative: Lower

Actual: 1906 ft.

US BROWNFIELDS:

Name:	WASHINGTON STATE UNIVERSITY - GREEN 6 PARKING LOT
Address:	624 EAST FRONT AVENUE
City,State,Zip:	SPOKANE, WA 99202
Recipient Name:	City of Spokane
Grant Type:	Assessment
Property Number:	35175.0041
Parcel size:	3.15
Latitude:	47.660324514253844
Longitude:	-117.40147021302435
HCM Label:	-
Map Scale:	-
Point of Reference:	-
Highlights:	-
Datum:	-
Acres Property ID:	242947
IC Data Access:	-
Start Date:	-
Redev Completition Date:	-
Completed Date:	-
Acres Cleaned Up:	-
Cleanup Funding:	-
Cleanup Funding Source:	-
Assessment Funding:	13332
Assessment Funding Source:	EPA
Redevelopment Funding:	-
Redev. Funding Source:	-
Redev. Funding Entity Name:	-
Redevelopment Start Date:	-
Assessment Funding Entity:	US EPA - Brownfields Assessment Cooperative Agreement
Cleanup Funding Entity:	-
Grant Type:	Hazardous
Accomplishment Type:	Phase I Environmental Assessment
Accomplishment Count:	Y
Cooperative Agreement Number:	01J65801
Start Date:	04/30/2020
Ownership Entity:	Government
Completion Date:	09/16/2020
Current Owner:	-
Did Owner Change:	-
Cleanup Required:	U
Video Available:	-
Photo Available:	-
Institutional Controls Required:	U
IC Category Proprietary Controls:	-
IC Cat. Info. Devices:	-
IC Cat. Gov. Controls:	-
IC Cat. Enforcement Permit Tools:	-
IC in place date:	-
IC in place:	-
State/tribal program date:	-
State/tribal program ID:	-
State/tribal NFA date:	-

WASHINGTON STATE UNIVERSITY - GREEN 6 PARKING LOT (Continued) **1026464543**

Air cleaned:	-
Asbestos found:	-
Asbestos cleaned:	-
Controled substance found:	-
Controled substance cleaned:	-
Drinking water affected:	-
Drinking water cleaned:	-
Groundwater affected:	-
Groundwater cleaned:	-
Lead contaminant found:	-
Lead cleaned up:	-
No media affected:	Not reported
Unknown media affected:	-
Other cleaned up:	-
Other metals found:	-
Other metals cleaned:	-
Other contaminants found:	-
Other contams found description:	-
PAHs found:	-
PAHs cleaned up:	-
PCBs found:	-
PCBs cleaned up:	-
Petro products found:	-
Petro products cleaned:	-
Sediments found:	-
Sediments cleaned:	-
Soil affected:	-
Soil cleaned up:	-
Surface water cleaned:	-
VOCs found:	-
VOCs cleaned:	-
Cleanup other description:	-
Num. of cleanup and re-dev. jobs:	-
Past use greenspace acreage:	-
Past use residential acreage:	-
Surface Water:	-
Past use commercial acreage:	-
Past use industrial acreage:	3.15
Future use greenspace acreage:	-
Future use residential acreage:	-
Future use commercial acreage:	-
Future use industrial acreage:	-
Superfund Fed. landowner flag:	-
Arsenic cleaned up:	-
Cadmium cleaned up:	-
Chromium cleaned up:	-
Copper cleaned up:	-
Iron cleaned up:	-
mercury cleaned up:	-
Nickel Cleaned Up:	-
No clean up:	-
Pesticides cleaned up:	-
Selenium cleaned up:	-
SVOCs cleaned up:	-
Unknown clean up:	-
Arsenic contaminant found:	-
Cadmium contaminant found:	-

WASHINGTON STATE UNIVERSITY - GREEN 6 PARKING LOT (Continued) **1026464543**

Chromium contaminant found:	-
Copper contaminant found:	-
Iron contaminant found:	-
Mercury contaminant found:	-
Nickel contaminant found:	-
No contaminant found:	-
Pesticides contaminant found:	-
Selenium contaminant found:	-
SVOCs contaminant found:	-
Unknown contaminant found:	-
Future Use: Multistory	-
Media affected Bluiding Material:	-
Media affected indoor air:	-
Building material media cleaned up:	-
Indoor air media cleaned up:	-
Unknown media cleaned up:	-
Past Use: Multistory	Not reported
Property Description:	-
Below Poverty Number:	288
Below Poverty Percent:	18.12
Meidan Income:	3366
Meidan Income Number:	382
Meidan Income Percent:	24.04
Vacant Housing Number:	61
Vacant Housing Percent:	19.94
Unemployed Number:	96
Unemployed Percent:	6.04

N51 **WSU UNIVERSITY DISTRICT HEALTH CLINIC** **WA CSCSL** **S121442465**
NNE **624 FRONT AVE** **WA ALLSITES** **N/A**
1/8-1/4 **SPOKANE, WA 99202**
0.179 mi.
947 ft. **Site 3 of 7 in cluster N**

Relative:
Lower

Actual:
1906 ft.

CSCSL:

Name:	WSU UNIVERSITY DISTRICT HEALTH CLINIC
Address:	624 FRONT AVE
City,State,Zip:	SPOKANE, WA 99202
Facility ID:	5954
Region:	Eastern
Lat/Long:	47.659681503442 / -117.4011455679
Clean Up Siteid:	14390
Site Status:	Cleanup Started
Contaminant Name:	Metals - Other
Alternate Site Names:	Spokane Teaching Health Center
Site Rank:	Not reported
Has Institutional Control:	Not reported
Past VCP:	Not reported
Current VCP:	Not reported
Ground Water:	Not reported
Surface Water:	Not reported
Soil:	Confirmed Above Cleanup Levels
Sediment:	Not reported
Air:	Not reported
Bedrock:	Not reported
Responsible Unit:	Eastern

Name: WSU UNIVERSITY DISTRICT HEALTH CLINIC

WSU UNIVERSITY DISTRICT HEALTH CLINIC (Continued) **S121442465**

Address:	624 FRONT AVE
City,State,Zip:	SPOKANE, WA 99202
Facility ID:	5954
Region:	Eastern
Lat/Long:	47.659681503442 / -117.4011455679
Clean Up Siteid:	14390
Site Status:	Cleanup Started
Contaminant Name:	Polycyclic Aromatic Hydrocarbons
Alternate Site Names:	Spokane Teaching Health Center
Site Rank:	Not reported
Has Institutional Control:	Not reported
Past VCP:	Not reported
Current VCP:	Not reported
Ground Water:	Not reported
Surface Water:	Not reported
Soil:	Confirmed Above Cleanup Levels
Sediment:	Not reported
Air:	Not reported
Bedrock:	Not reported
Responsible Unit:	Eastern

ALLSITES:

Name:	WSU UNIVERSITY DISTRICT HEALTH CLINIC
Facility Id:	5954

Interaction:	113432
Interaction 1:	A
Interaction 2:	NONENFNL
Ecology Program:	WATQUAL
Program Data:	DMS
Facility Alt.:	Not reported
Program ID:	Not reported
Date Interaction:	2015-04-30 00:00:00
Date Interaction 3:	Non Enforcement Final
Latitude:	47.659674334000002
Longitude:	-117.401127694

Interaction:	123677
Interaction 1:	A
Interaction 2:	INDPNDNT
Ecology Program:	TOXICS
Program Data:	ISIS
Facility Alt.:	WSU University District Health Clinic
Program ID:	Not reported
Date Interaction:	2014-05-12 00:00:00
Date Interaction 3:	Independent Cleanup
Latitude:	47.659674334000002
Longitude:	-117.401127694

Interaction:	112638
Interaction 1:	A
Interaction 2:	CONSTSWGP
Ecology Program:	WATQUAL
Program Data:	PARIS
Facility Alt.:	WSU University District Health Clinic

WSU UNIVERSITY DISTRICT HEALTH CLINIC (Continued) **S121442465**

Program ID:	WAR302893
Date Interaction:	2015-03-05 00:00:00
Date Interaction 3:	Construction SW GP
Latitude:	47.659674334000002
Longitude:	-117.401127694

O52 **OASIS DELI-MART** **WA UST** **U000590381**
South **429 E 2ND AVE** **WA ALLSITES** **N/A**
1/8-1/4 **SPOKANE, WA 99202**
0.182 mi.
959 ft. **Site 1 of 2 in cluster O**

Relative:
Higher

Actual:
1964 ft.

UST:

Name:	OASIS DELI-MART
Address:	429 E 2ND AVE
City:	SPOKANE
Zip:	99202
Facility ID:	79476387
Site Id:	5676
UBI:	Not reported
Phone Number:	Not reported
Decimal Latitude:	47.654491
Decimal Longitude:	-117.405645
Tank Name:	1
Tag Number:	Not reported
Tank Status:	Removed
Tank Status Date:	08/06/1996
Tank Install Date:	12/31/1964
Tank Closure Date:	Not reported
Capacity Range:	Not reported
Tank Permit Expiration Date:	Not reported
Tank Upgrade Date:	Not reported
Tank Spill Prevention:	Not reported
Tank Overfill Prevention:	Not reported
Tank Material:	Not reported
Tank Construction:	Single Wall Tank
Tank Tightness Test:	Not reported
Tank Corrosion Protection:	Not reported
Tank Manifold:	Not reported
Tank Release Detection:	Not reported
Tank SFC Type:	Not reported
Pipe Material:	Not reported
Pipe Construction:	Not reported
Pipe Primary Release Detection:	Not reported
Pipe Second Release Detection:	Not reported
Pipe Corrosion Protection:	Not reported
Pipe Pumping System:	Not reported
Responsible Unit:	Eastern
Dispencer/Pump SFC Type:	Not reported
Name:	OASIS DELI-MART
Address:	429 E 2ND AVE
City:	SPOKANE
Zip:	99202
Tank Name:	2

OASIS DELI-MART (Continued) **U000590381**

Tag Number:	Not reported
Tank Status:	Removed
Tank Status Date:	08/06/1996
Tank Install Date:	12/31/1964
Tank Closure Date:	Not reported
Capacity Range:	Not reported
Tank Permit Expiration Date:	Not reported
Tank Upgrade Date:	Not reported
Tank Spill Prevention:	Not reported
Tank Overfill Prevention:	Not reported
Tank Material:	Not reported
Tank Construction:	Single Wall Tank
Tank Tightness Test:	Not reported
Tank Corrosion Protection:	Not reported
Tank Manifold:	Not reported
Tank Release Detection:	Not reported
Tank SFC Type:	Not reported
Pipe Material:	Not reported
Pipe Construction:	Not reported
Pipe Primary Release Detection:	Not reported
Pipe Second Release Detection:	Not reported
Pipe Corrosion Protection:	Not reported
Pipe Pumping System:	Not reported
Responsible Unit:	Eastern
Dispencer/Pump SFC Type:	Not reported

Name:	OASIS DELI-MART
Address:	429 E 2ND AVE
City:	SPOKANE
Zip:	99202

Tank Name:	3
Tag Number:	Not reported
Tank Status:	Removed
Tank Status Date:	08/06/1996
Tank Install Date:	12/31/1964
Tank Closure Date:	Not reported
Capacity Range:	Not reported
Tank Permit Expiration Date:	Not reported
Tank Upgrade Date:	Not reported
Tank Spill Prevention:	Not reported
Tank Overfill Prevention:	Not reported
Tank Material:	Concrete
Tank Construction:	Single Wall Tank
Tank Tightness Test:	Not reported
Tank Corrosion Protection:	Not reported
Tank Manifold:	Not reported
Tank Release Detection:	Not reported
Tank SFC Type:	Not reported
Pipe Material:	Not reported
Pipe Construction:	Not reported
Pipe Primary Release Detection:	Not reported
Pipe Second Release Detection:	Not reported
Pipe Corrosion Protection:	Not reported
Pipe Pumping System:	Not reported
Responsible Unit:	Eastern
Dispencer/Pump SFC Type:	Not reported

OASIS DELI-MART (Continued) **U000590381**

ALLSITES:

Name:	OASIS DELI MART
Facility Id:	79476387
Interaction:	65183
Interaction 1:	I
Interaction 2:	UST
Ecology Program:	TOXICS
Program Data:	UST
Facility Alt.:	Not reported
Program ID:	5676
Date Interaction:	1998-06-08 00:00:00
Date Interaction 3:	Underground Storage Tank
Latitude:	47.654484848999999
Longitude:	-117.40563095100001

N53 NNE 1/8-1/4 0.182 mi. 962 ft. **SCHADE BREWERY 528 E TRENT SPOKANE, WA 99202** **WA INST CONTROL WA ALLSITES WA CSCSL NFA FINDS** **1007677687 N/A**

Site 4 of 7 in cluster N

Relative: Lower

Actual: 1905 ft.

INST CONTROL:

Name:	SCHADE BREWERY
Address:	528 E TRENT
City,State,Zip:	SPOKANE, WA 99202
Facility Site ID:	6724162
Latitude:	47.660742795
Longitude:	-117.40223273
Instrument Type:	Environmental Covenant
NFA Date:	05/04/2006
County Filing # For Individual IC Doc:	5373189
Filing Date Of Individual IC Doc:	05/01/2006
Education Programs:	False
Maintenance Requirements:	False
Restrictive Signage:	False
Soil Restriction:	True
Alternate Site Names:	Not reported
Surface Water Restriction:	False
Site Status:	No Further Action
Swimming Restriction:	False
Tax Parcel Number:	35172.0120; 35172.0122; 35173.0124; 35174.0566
Control Active:	True
CS ID:	4643
Region:	Eastern
Responsible Unit:	Eastern
Restrict Shellfish/Finfish Harvesting:	False
Prohibit Removal/Alteration of Buildings:	True
Prohibit New Building Construction:	False
Control Stormwater:	False
Control Vapor/Gas:	False
Restrict Sediment Cap Disturbance:	False
Maintain/Protect Monitoring System:	False
Other:	False
Restrict Land Use:	True
Media Restrictions:	Soil

SCHADE BREWERY (Continued) **1007677687**

Restrict All Ground Water Use: False
Prohibit Domestic Ground Water Well Installation: False
Prohibit All Soil Disturbance: True
Access Barrier: False

ALLSITES:
Name: SCHADE BREWERY
Facility Id: 6724162

Interaction: 19461
Interaction 1: I
Interaction 2: VOLCLNST
Ecology Program: TOXICS
Program Data: ISIS
Facility Alt.: Schade Brewery
Program ID: EA0112
Date Interaction: 2004-03-22 00:00:00
Date Interaction 3: Voluntary Cleanup Sites
Latitude: 47.660737095999998
Longitude: -117.402202837

Interaction: 19462
Interaction 1: I
Interaction 2: VOLCLNST
Ecology Program: TOXICS
Program Data: ISIS
Facility Alt.: Schade Brewery
Program ID: EA0112B
Date Interaction: 2005-12-21 00:00:00
Date Interaction 3: Voluntary Cleanup Sites
Latitude: 47.660737095999998
Longitude: -117.402202837

CSCSL NFA:
Name: SCHADE BREWERY
Address: 528 E TRENT
City,State,Zip: SPOKANE, WA 99202
Facility/Site Id: 6724162
CS Id: 4643
NFA Date: 05/04/2006
Alternate Site Names: Not reported
NFA Reason: NFA-Voluntary Cleanup Program Review
Site Status: NFA
Region: Eastern
Contaminant Name: Metals Priority Pollutants
Ground Water: Not reported
Surface Water: Not reported
Soil: Remediated-Above
Sediment: Not reported
Air: Not reported
Bedrock: Not reported
Latitude: 47.660742795
Longitude: -117.40223273

SCHADE BREWERY (Continued) **1007677687**

Name:	SCHADE BREWERY
Address:	528 E TRENT
City,State,Zip:	SPOKANE, WA 99202
Facility/Site Id:	6724162
CS Id:	4643
NFA Date:	05/04/2006
Alternate Site Names:	Not reported
NFA Reason:	NFA-Voluntary Cleanup Program Review
Site Status:	NFA
Region:	Eastern
Contaminant Name:	Petroleum Products-Unspecified
Ground Water:	Not reported
Surface Water:	Not reported
Soil:	Remediated-Above
Sediment:	Not reported
Air:	Not reported
Bedrock:	Not reported
Latitude:	47.660742795
Longitude:	-117.40223273

Name:	SCHADE BREWERY
Address:	528 E TRENT
City,State,Zip:	SPOKANE, WA 99202
Facility/Site Id:	6724162
CS Id:	4643
NFA Date:	05/04/2006
Alternate Site Names:	Not reported
NFA Reason:	NFA-Voluntary Cleanup Program Review
Site Status:	NFA
Region:	Eastern
Contaminant Name:	Polychlorinated biPhenyls (PCB)
Ground Water:	Not reported
Surface Water:	Not reported
Soil:	Remediated-Above
Sediment:	Not reported
Air:	Not reported
Bedrock:	Not reported
Latitude:	47.660742795
Longitude:	-117.40223273

Name:	SCHADE BREWERY
Address:	528 E TRENT
City,State,Zip:	SPOKANE, WA 99202
Facility/Site Id:	6724162
CS Id:	4643
NFA Date:	05/04/2006
Alternate Site Names:	Not reported
NFA Reason:	NFA-Voluntary Cleanup Program Review
Site Status:	NFA
Region:	Eastern
Contaminant Name:	Polycyclic Aromatic Hydrocarbons
Ground Water:	Not reported
Surface Water:	Not reported
Soil:	Remediated-Above
Sediment:	Not reported
Air:	Not reported
Bedrock:	Not reported

SCHADE BREWERY (Continued) **1007677687**

Latitude: 47.660742795
Longitude: -117.40223273

FINDS:
Registry ID: 110017942431

Click Here:

Environmental Interest/Information System:
Washington Facility / Site Identification System (WA-FSIS) provides a means to query and display data maintained by the Washington Department of Ecology. This system contains key information for each facility/site that is currently, or has been, of interest to the Air Quality, Dam Safety, Hazardous Waste, Toxics Cleanup, and Water Quality Programs.

Click this hyperlink while viewing on your computer to access additional FINDS: detail in the EDR Site Report.

P54 **DEVRIES BUSINESS SERVICES** **WA SWRCY** **S111774720**
SE **601 E PACIFIC** **N/A**
1/8-1/4 **SPOKANE, WA 99202**
0.185 mi.
978 ft. **Site 1 of 5 in cluster P**

Relative: Higher

Actual: 1954 ft.

SWRCY:
Name: DEVRIES BUSINESS SERVICES
Address: 601 E PACIFIC
City,State,Zip: SPOKANE, WA 99202
Phone: 509-838-1044
Website: http://www.devriesinc.com/
Material Accepted: Computers & Laptops
Type: Commercial
Service Type: Dropoff
Hours: Mon-Fri, 7:30am-4:30pm
Comments: Also offers bulk paper shredding, onsite records storage, hard drive destruction, courier services, office moves, and furniture installations. Data destruction services available. Small businesses with less than 50 employees can use the E-Cycle WA program.
Material Category: Electronics
Organization ID: 1181
Organization Name: DeVries Business Services
Organization Contact: No Longer Tracked
Organization Email: No Longer Tracked
E-Cycle: Yes
Light Recycle: No

Name: DEVRIES BUSINESS SERVICES
Address: 601 E PACIFIC
City,State,Zip: SPOKANE, WA 99202
Phone: 509-838-1044
Website: http://www.devriesinc.com/
Material Accepted: Monitors
Type: Commercial
Service Type: Dropoff
Hours: Mon-Fri, 7:30am-4:30pm
Comments: Also offers bulk paper shredding, onsite records storage, hard drive destruction, courier services, office moves, and furniture installations. Data destruction services available. Small businesses

DEVRIES BUSINESS SERVICES (Continued) **S111774720**

	with less than 50 employees can use the E-Cycle WA program.
Material Category:	Electronics
Organization ID:	1181
Organization Name:	DeVries Business Services
Organization Contact:	No Longer Tracked
Organization Email:	No Longer Tracked
E-Cycle:	Yes
Light Recycle:	No

Name:	DEVRIES BUSINESS SERVICES
Address:	601 E PACIFIC
City,State,Zip:	SPOKANE, WA 99202
Phone:	509-838-1044
Website:	http://www.devriesinc.com/
Material Accepted:	Portable DVD Players
Type:	Commercial
Service Type:	Dropoff
Hours:	Mon-Fri, 7:30am-4:30pm
Comments:	Also offers bulk paper shredding, onsite records storage, hard drive destruction, courier services, office moves, and furniture installations. Data destruction services available. Small businesses with less than 50 employees can use the E-Cycle WA program.
Material Category:	Electronics
Organization ID:	1181
Organization Name:	DeVries Business Services
Organization Contact:	No Longer Tracked
Organization Email:	No Longer Tracked
E-Cycle:	Yes
Light Recycle:	No

Name:	DEVRIES BUSINESS SERVICES
Address:	601 E PACIFIC
City,State,Zip:	SPOKANE, WA 99202
Phone:	509-838-1044
Website:	http://www.devriesinc.com/
Material Accepted:	Tablets
Type:	Commercial
Service Type:	Dropoff
Hours:	Mon-Fri, 7:30am-4:30pm
Comments:	Also offers bulk paper shredding, onsite records storage, hard drive destruction, courier services, office moves, and furniture installations. Data destruction services available. Small businesses with less than 50 employees can use the E-Cycle WA program.
Material Category:	Electronics
Organization ID:	1181
Organization Name:	DeVries Business Services
Organization Contact:	No Longer Tracked
Organization Email:	No Longer Tracked
E-Cycle:	Yes
Light Recycle:	No

Name:	DEVRIES BUSINESS SERVICES
Address:	601 E PACIFIC
City,State,Zip:	SPOKANE, WA 99202
Phone:	509-838-1044
Website:	http://www.devriesinc.com/
Material Accepted:	Televisions (TVs)

DEVRIES BUSINESS SERVICES (Continued) **S111774720**

Type:	Commercial
Service Type:	Dropoff
Hours:	Mon-Fri, 7:30am-4:30pm
Comments:	Also offers bulk paper shredding, onsite records storage, hard drive destruction, courier services, office moves, and furniture installations. Data destruction services available. Small businesses with less than 50 employees can use the E-Cycle WA program.
Material Category:	Electronics
Organization ID:	1181
Organization Name:	DeVries Business Services
Organization Contact:	No Longer Tracked
Organization Email:	No Longer Tracked
E-Cycle:	Yes
Light Recycle:	No

Name:	DEVRIES BUSINESS SERVICES
Address:	601 E PACIFIC
City,State,Zip:	SPOKANE, WA 99202
Phone:	509-838-1044
Website:	http://www.devriesinc.com/
Material Accepted:	Computers & Laptops
Type:	Residential
Service Type:	Dropoff
Hours:	Mon-Fri, 7:30am-4:30pm
Comments:	Also offers bulk paper shredding, onsite records storage, hard drive destruction, courier services, office moves, and furniture installations. Data destruction services available.
Material Category:	Electronics
Organization ID:	1181
Organization Name:	DeVries Business Services
Organization Contact:	No Longer Tracked
Organization Email:	No Longer Tracked
E-Cycle:	Yes
Light Recycle:	No

Name:	DEVRIES BUSINESS SERVICES
Address:	601 E PACIFIC
City,State,Zip:	SPOKANE, WA 99202
Phone:	509-838-1044
Website:	http://www.devriesinc.com/
Material Accepted:	Monitors
Type:	Residential
Service Type:	Dropoff
Hours:	Mon-Fri, 7:30am-4:30pm
Comments:	Also offers bulk paper shredding, onsite records storage, hard drive destruction, courier services, office moves, and furniture installations. Data destruction services available.
Material Category:	Electronics
Organization ID:	1181
Organization Name:	DeVries Business Services
Organization Contact:	No Longer Tracked
Organization Email:	No Longer Tracked
E-Cycle:	Yes
Light Recycle:	No

Name:	DEVRIES BUSINESS SERVICES
Address:	601 E PACIFIC

DEVRIES BUSINESS SERVICES (Continued) **S111774720**

City,State,Zip:	SPOKANE, WA 99202
Phone:	509-838-1044
Website:	http://www.devriesinc.com/
Material Accepted:	Portable DVD Players
Type:	Residential
Service Type:	Dropoff
Hours:	Mon-Fri, 7:30am-4:30pm
Comments:	Also offers bulk paper shredding, onsite records storage, hard drive destruction, courier services, office moves, and furniture installations. Data destruction services available.
Material Category:	Electronics
Organization ID:	1181
Organization Name:	DeVries Business Services
Organization Contact:	No Longer Tracked
Organization Email:	No Longer Tracked
E-Cycle:	Yes
Light Recycle:	No

Name:	DEVRIES BUSINESS SERVICES
Address:	601 E PACIFIC
City,State,Zip:	SPOKANE, WA 99202
Phone:	509-838-1044
Website:	http://www.devriesinc.com/
Material Accepted:	Tablets
Type:	Residential
Service Type:	Dropoff
Hours:	Mon-Fri, 7:30am-4:30pm
Comments:	Also offers bulk paper shredding, onsite records storage, hard drive destruction, courier services, office moves, and furniture installations. Data destruction services available.
Material Category:	Electronics
Organization ID:	1181
Organization Name:	DeVries Business Services
Organization Contact:	No Longer Tracked
Organization Email:	No Longer Tracked
E-Cycle:	Yes
Light Recycle:	No

Name:	DEVRIES BUSINESS SERVICES
Address:	601 E PACIFIC
City,State,Zip:	SPOKANE, WA 99202
Phone:	509-838-1044
Website:	http://www.devriesinc.com/
Material Accepted:	Televisions (TVs)
Type:	Residential
Service Type:	Dropoff
Hours:	Mon-Fri, 7:30am-4:30pm
Comments:	Also offers bulk paper shredding, onsite records storage, hard drive destruction, courier services, office moves, and furniture installations. Data destruction services available.
Material Category:	Electronics
Organization ID:	1181
Organization Name:	DeVries Business Services
Organization Contact:	No Longer Tracked
Organization Email:	No Longer Tracked
E-Cycle:	Yes
Light Recycle:	No

DEVRIES BUSINESS SERVICES (Continued) **S111774720**

Name:	DEVRIES BUSINESS SERVICES
Address:	601 E PACIFIC
City,State,Zip:	SPOKANE, WA 99202
Phone:	509-838-1044
Website:	http://www.devriesinc.com/
Material Accepted:	Computers & Laptops
Type:	Commercial
Service Type:	Pickup
Hours:	Call for pickup details
Comments:	Also offers bulk paper shredding, onsite records storage, hard drive destruction, courier services, office moves, and furniture installations. Data destruction services available. Small businesses with less than 50 employees can use the E-Cycle WA program.
Material Category:	Electronics
Organization ID:	1181
Organization Name:	DeVries Business Services
Organization Contact:	No Longer Tracked
Organization Email:	No Longer Tracked
E-Cycle:	Yes
Light Recycle:	No

Name:	DEVRIES BUSINESS SERVICES
Address:	601 E PACIFIC
City,State,Zip:	SPOKANE, WA 99202
Phone:	509-838-1044
Website:	http://www.devriesinc.com/
Material Accepted:	Monitors
Type:	Commercial
Service Type:	Pickup
Hours:	Call for pickup details
Comments:	Also offers bulk paper shredding, onsite records storage, hard drive destruction, courier services, office moves, and furniture installations. Data destruction services available. Small businesses with less than 50 employees can use the E-Cycle WA program.
Material Category:	Electronics
Organization ID:	1181
Organization Name:	DeVries Business Services
Organization Contact:	No Longer Tracked
Organization Email:	No Longer Tracked
E-Cycle:	Yes
Light Recycle:	No

Name:	DEVRIES BUSINESS SERVICES
Address:	601 E PACIFIC
City,State,Zip:	SPOKANE, WA 99202
Phone:	509-838-1044
Website:	http://www.devriesinc.com/
Material Accepted:	Portable DVD Players
Type:	Commercial
Service Type:	Pickup
Hours:	Call for pickup details
Comments:	Also offers bulk paper shredding, onsite records storage, hard drive destruction, courier services, office moves, and furniture installations. Data destruction services available. Small businesses with less than 50 employees can use the E-Cycle WA program.
Material Category:	Electronics
Organization ID:	1181

DEVRIES BUSINESS SERVICES (Continued) **S111774720**

Organization Name:	DeVries Business Services
Organization Contact:	No Longer Tracked
Organization Email:	No Longer Tracked
E-Cycle:	Yes
Light Recycle:	No

Name:	DEVRIES BUSINESS SERVICES
Address:	601 E PACIFIC
City,State,Zip:	SPOKANE, WA 99202
Phone:	509-838-1044
Website:	http://www.devriesinc.com/
Material Accepted:	Tablets
Type:	Commercial
Service Type:	Pickup
Hours:	Call for pickup details
Comments:	Also offers bulk paper shredding, onsite records storage, hard drive destruction, courier services, office moves, and furniture installations. Data destruction services available. Small businesses with less than 50 employees can use the E-Cycle WA program.
Material Category:	Electronics
Organization ID:	1181
Organization Name:	DeVries Business Services
Organization Contact:	No Longer Tracked
Organization Email:	No Longer Tracked
E-Cycle:	Yes
Light Recycle:	No

Name:	DEVRIES BUSINESS SERVICES
Address:	601 E PACIFIC
City,State,Zip:	SPOKANE, WA 99202
Phone:	509-838-1044
Website:	http://www.devriesinc.com/
Material Accepted:	Televisions (TVs)
Type:	Commercial
Service Type:	Pickup
Hours:	Call for pickup details
Comments:	Also offers bulk paper shredding, onsite records storage, hard drive destruction, courier services, office moves, and furniture installations. Data destruction services available. Small businesses with less than 50 employees can use the E-Cycle WA program.
Material Category:	Electronics
Organization ID:	1181
Organization Name:	DeVries Business Services
Organization Contact:	No Longer Tracked
Organization Email:	No Longer Tracked
E-Cycle:	Yes
Light Recycle:	No

Name:	DEVRIES BUSINESS SERVICES
Address:	601 E PACIFIC
City,State,Zip:	SPOKANE, WA 99202
Phone:	509-838-1044
Website:	http://www.devriesinc.com/
Material Accepted:	Computers & Laptops
Type:	Residential
Service Type:	Pickup
Hours:	Call for pick up details

DEVRIES BUSINESS SERVICES (Continued) **S111774720**

Comments:	Also offers bulk paper shredding, onsite records storage, hard drive destruction, courier services, office moves, and furniture installations. Data destruction services available. Small businesses with less than 50 employees can use the E-Cycle WA program.
Material Category:	Electronics
Organization ID:	1181
Organization Name:	DeVries Business Services
Organization Contact:	No Longer Tracked
Organization Email:	No Longer Tracked
E-Cycle:	Yes
Light Recycle:	No

Name:	DEVRIES BUSINESS SERVICES
Address:	601 E PACIFIC
City,State,Zip:	SPOKANE, WA 99202
Phone:	509-838-1044
Website:	http://www.devriesinc.com/
Material Accepted:	Monitors
Type:	Residential
Service Type:	Pickup
Hours:	Call for pick up details
Comments:	Also offers bulk paper shredding, onsite records storage, hard drive destruction, courier services, office moves, and furniture installations. Data destruction services available. Small businesses with less than 50 employees can use the E-Cycle WA program.
Material Category:	Electronics
Organization ID:	1181
Organization Name:	DeVries Business Services
Organization Contact:	No Longer Tracked
Organization Email:	No Longer Tracked
E-Cycle:	Yes
Light Recycle:	No

Name:	DEVRIES BUSINESS SERVICES
Address:	601 E PACIFIC
City,State,Zip:	SPOKANE, WA 99202
Phone:	509-838-1044
Website:	http://www.devriesinc.com/
Material Accepted:	Portable DVD Players
Type:	Residential
Service Type:	Pickup
Hours:	Call for pick up details
Comments:	Also offers bulk paper shredding, onsite records storage, hard drive destruction, courier services, office moves, and furniture installations. Data destruction services available. Small businesses with less than 50 employees can use the E-Cycle WA program.
Material Category:	Electronics
Organization ID:	1181
Organization Name:	DeVries Business Services
Organization Contact:	No Longer Tracked
Organization Email:	No Longer Tracked
E-Cycle:	Yes
Light Recycle:	No

Name:	DEVRIES BUSINESS SERVICES
Address:	601 E PACIFIC
City,State,Zip:	SPOKANE, WA 99202

DEVRIES BUSINESS SERVICES (Continued) **S111774720**

Phone:	509-838-1044
Website:	http://www.devriesinc.com/
Material Accepted:	Tablets
Type:	Residential
Service Type:	Pickup
Hours:	Call for pick up details
Comments:	Also offers bulk paper shredding, onsite records storage, hard drive destruction, courier services, office moves, and furniture installations. Data destruction services available. Small businesses with less than 50 employees can use the E-Cycle WA program.
Material Category:	Electronics
Organization ID:	1181
Organization Name:	DeVries Business Services
Organization Contact:	No Longer Tracked
Organization Email:	No Longer Tracked
E-Cycle:	Yes
Light Recycle:	No

Name:	DEVRIES BUSINESS SERVICES
Address:	601 E PACIFIC
City,State,Zip:	SPOKANE, WA 99202
Phone:	509-838-1044
Website:	http://www.devriesinc.com/
Material Accepted:	Televisions (TVs)
Type:	Residential
Service Type:	Pickup
Hours:	Call for pick up details
Comments:	Also offers bulk paper shredding, onsite records storage, hard drive destruction, courier services, office moves, and furniture installations. Data destruction services available. Small businesses with less than 50 employees can use the E-Cycle WA program.
Material Category:	Electronics
Organization ID:	1181
Organization Name:	DeVries Business Services
Organization Contact:	No Longer Tracked
Organization Email:	No Longer Tracked
E-Cycle:	Yes
Light Recycle:	No

P55 **DEVRIES BUSINESS SERVICES** **WA SWF/LF** **S118401651**
SE **601 E PACIFIC AVE** **N/A**
1/8-1/4 **SPOKANE, WA 99202**
0.185 mi.
978 ft. **Site 2 of 5 in cluster P**

Relative:
Higher

Actual:
1954 ft.

SWF/LF:

Name:	DEVRIES BUSINESS SERVICES
Address:	601 E PACIFIC AVE
City,State,Zip:	SPOKANE, WA 99202-
Facility ID:	1269
Region:	STATE
Permit Status:	Recycle Survey
Contact Organization:	DeVries Business Services
Contact Address1:	601 E Pacific Ave
Contact Address2:	Not reported
Contact City:	Spokane
Contact State:	WA
Contact Postal:	99202

DEVRIES BUSINESS SERVICES (Continued) **S118401651**

Contact EMail:	khopper@devriesinc.com
Contact Phone:	(509) 838-1044
Contact Phone Ext:	Not reported
Permit No:	Not reported
Phone:	(509) 838-1044
Operator Name:	Not reported
Operator Organization:	DeVries Business Services
Operator EMail:	Not reported
Operator Title:	Not reported
Recycle Survey Code:	6582
Ownership:	Not reported
Facility Type:	Recycling (non-regulated)
Contact Name:	Kelly Hopper
Contact Title:	Bookkeeper
Year Closed:	Not reported
Open to Public Flag:	No
Website:	http://www.devriesinc.com/
Latitude:	Not reported
Longitude:	Not reported

I56 **JENSEN-BYRD CO INC** **WA UST** **U000797600**
WNW **131 E MAIN** **WA ALLSITES** **N/A**
1/8-1/4 **SPOKANE, WA 99202**
0.188 mi.
990 ft. **Site 3 of 4 in cluster I**

Relative:
Lower

Actual:
1909 ft.

UST:

Name:	JENSEN-BYRD CO INC
Address:	131 E MAIN
City:	SPOKANE
Zip:	99202
Facility ID:	41471943
Site Id:	1663
UBI:	Not reported
Phone Number:	Not reported
Decimal Latitude:	47.658961
Decimal Longitude:	-117.409746
Tank Name:	1
Tag Number:	Not reported
Tank Status:	Closed in Place
Tank Status Date:	08/06/1996
Tank Install Date:	01/01/1963
Tank Closure Date:	Not reported
Capacity Range:	111 TO 1,100 Gallons
Tank Permit Expiration Date:	Not reported
Tank Upgrade Date:	Not reported
Tank Spill Prevention:	Not reported
Tank Overfill Prevention:	Not reported
Tank Material:	Steel
Tank Construction:	Not reported
Tank Tightness Test:	Not reported
Tank Corrosion Protection:	Not reported
Tank Manifold:	Not reported
Tank Release Detection:	Not reported
Tank SFC Type:	Not reported
Pipe Material:	Not reported
Pipe Construction:	Not reported

JENSEN-BYRD CO INC (Continued) **U000797600**

Pipe Primary Release Detection: Not reported
Pipe Second Release Detection: Not reported
Pipe Corrosion Protection: Not reported
Pipe Pumping System: Not reported
Responsible Unit: Eastern
Dispencer/Pump SFC Type: Not reported

ALLSITES:
Name: JENSEN BYRD COMPANY INC
Facility Id: 41471943

Interaction: 43103
Interaction 1: I
Interaction 2: UST
Ecology Program: TOXICS
Program Data: UST
Facility Alt.: Not reported
Program ID: 1663
Date Interaction: 1963-01-01 00:00:00
Date Interaction 3: Underground Storage Tank
Latitude: 47.658954848999997
Longitude: -117.409731949

P57 **CASEY MOTORS** **WA UST** **1007064518**
SE **141 S SHERIDAN** **WA ALLSITES** **N/A**
1/8-1/4 **SPOKANE, WA 99202** **FINDS**
0.189 mi.
998 ft. **Site 3 of 5 in cluster P**

Relative:
Higher
Actual:
1953 ft.

UST:
Name: CASEY MOTORS
Address: 141 S SHERIDAN
City: SPOKANE
Zip: 99202
Facility ID: 83119695
Site Id: 1900
UBI: Not reported
Phone Number: Not reported
Decimal Latitude: 47.655691
Decimal Longitude: -117.403155

Tank Name: #1
Tag Number: Not reported
Tank Status: Removed
Tank Status Date: 08/06/1996
Tank Install Date: 12/31/1964
Tank Closure Date: Not reported
Capacity Range: Not reported
Tank Permit Expiration Date: Not reported
Tank Upgrade Date: Not reported
Tank Spill Prevention: Not reported
Tank Overfill Prevention: Not reported
Tank Material: Not reported
Tank Construction: Not reported
Tank Tightness Test: Not reported
Tank Corrosion Protection: Not reported

CASEY MOTORS (Continued) **1007064518**

Tank Manifold: Not reported
Tank Release Detection: Not reported
Tank SFC Type: Not reported
Pipe Material: Not reported
Pipe Construction: Not reported
Pipe Primary Release Detection: Not reported
Pipe Second Release Detection: Not reported
Pipe Corrosion Protection: Not reported
Pipe Pumping System: Not reported
Responsible Unit: Eastern
Dispencer/Pump SFC Type: Not reported

ALLSITES:
Name: CASEY MOTORS
Facility Id: 83119695

Interaction: 66914
Interaction 1: I
Interaction 2: UST
Ecology Program: TOXICS
Program Data: UST
Facility Alt.: Not reported
Program ID: 1900
Date Interaction: 1998-06-08 00:00:00
Date Interaction 3: Underground Storage Tank
Latitude: 47.655684848999996
Longitude: -117.403140951

FINDS:
Registry ID: 110015410795

Click Here:

Environmental Interest/Information System:
Washington Facility / Site Identification System (WA-FSIS) provides a means to query and display data maintained by the Washington Department of Ecology. This system contains key information for each facility/site that is currently, or has been, of interest to the Air Quality, Dam Safety, Hazardous Waste, Toxics Cleanup, and Water Quality Programs.

Click this hyperlink while viewing on your computer to access additional FINDS: detail in the EDR Site Report.

Q58 **SCOLLARDS CLEANERS HATCH ST** **RCRA-VSQG** **1000993009**
ESE **S 223 HATCH ST** **WA UST** **WAR000000331**
1/8-1/4 **SPOKANE, WA 99202** **WA ALLSITES**
0.191 mi. **WA DRYCLEANERS**
1007 ft. **Site 1 of 4 in cluster Q** **WA MANIFEST**

Relative:
Higher

Actual:
1942 ft.

RCRA-VSQG:
Date Form Received by Agency: 2020-01-17 00:00:00.0
Handler Name: SCOLLARDS CLEANERS HATCH ST
Handler Address: S 223 HATCH ST
Handler City,State,Zip: SPOKANE, WA 99202
EPA ID: WAR000000331
Contact Name: DAE UH

SCOLLARDS CLEANERS HATCH ST (Continued) **1000993009**

Contact Address:	5022 E GLENNAIRE DR
Contact City,State,Zip:	SPOKANE, WA 99223
Contact Telephone:	509-475-6444
Contact Fax:	Not reported
Contact Email:	DAEKYUNGUH@GMAIL.COM
Contact Title:	Not reported
EPA Region:	10
Land Type:	Private
Federal Waste Generator Description:	Conditionally Exempt Small Quantity Generator
Non-Notifier:	Not reported
Biennial Report Cycle:	Not reported
Accessibility:	Not reported
Active Site Indicator:	Handler Activities
State District Owner:	WA
State District:	ERO
Mailing Address:	223 S. HATCH ST
Mailing City,State,Zip:	SPOKANE, WA 99202
Owner Name:	OH BROTHERS INC
Owner Type:	Private
Operator Name:	OH BROTHERS INC
Operator Type:	Private
Short-Term Generator Activity:	No
Importer Activity:	No
Mixed Waste Generator:	No
Transporter Activity:	No
Transfer Facility Activity:	No
Recycler Activity with Storage:	No
Small Quantity On-Site Burner Exemption:	No
Smelting Melting and Refining Furnace Exemption:	No
Underground Injection Control:	No
Off-Site Waste Receipt:	No
Universal Waste Indicator:	No
Universal Waste Destination Facility:	No
Federal Universal Waste:	No
Active Site Fed-Reg Treatment Storage and Disposal Facility:	Not reported
Active Site Converter Treatment storage and Disposal Facility:	Not reported
Active Site State-Reg Treatment Storage and Disposal Facility:	Not reported
Active Site State-Reg Handler:	---
Federal Facility Indicator:	Not reported
Hazardous Secondary Material Indicator:	N
Sub-Part K Indicator:	Not reported
Commercial TSD Indicator:	No
Treatment Storage and Disposal Type:	Not reported
2018 GPRA Permit Baseline:	Not on the Baseline
2018 GPRA Renewals Baseline:	Not on the Baseline
Permit Renewals Workload Universe:	Not reported
Permit Workload Universe:	Not reported
Permit Progress Universe:	Not reported
Post-Closure Workload Universe:	Not reported
Closure Workload Universe:	Not reported
202 GPRA Corrective Action Baseline:	No
Corrective Action Workload Universe:	No
Subject to Corrective Action Universe:	No
Non-TSDFs Where RCRA CA has Been Imposed Universe:	No
TSDFs Potentially Subject to CA Under 3004 (u)/(v) Universe:	No
TSDFs Only Subject to CA under Discretionary Auth Universe:	No
Corrective Action Priority Ranking:	No NCAPS ranking

SCOLLARDS CLEANERS HATCH ST (Continued) **1000993009**

Environmental Control Indicator:	No
Institutional Control Indicator:	No
Human Exposure Controls Indicator:	N/A
Groundwater Controls Indicator:	N/A
Operating TSDF Universe:	Not reported
Full Enforcement Universe:	Not reported
Significant Non-Complier Universe:	No
Unaddressed Significant Non-Complier Universe:	No
Addressed Significant Non-Complier Universe:	No
Significant Non-Complier With a Compliance Schedule Universe:	No
Financial Assurance Required:	Not reported
Handler Date of Last Change:	2020-07-21 11:48:11.0
Recognized Trader-Importer:	No
Recognized Trader-Exporter:	No
Importer of Spent Lead Acid Batteries:	No
Exporter of Spent Lead Acid Batteries:	No
Recycler Activity Without Storage:	No
Manifest Broker:	No
Sub-Part P Indicator:	No

Biennial: List of Years
Year: 2011

Click Here for Biennial Reporting System Data:
Year: 2009

Click Here for Biennial Reporting System Data:
Year: 2007

Click Here for Biennial Reporting System Data:
Year: 2005

Click Here for Biennial Reporting System Data:
Year: 2003

Click Here for Biennial Reporting System Data:

Hazardous Waste Summary:
Waste Code: D001
Waste Description: IGNITABLE WASTE

Waste Code: D007
Waste Description: CHROMIUM

Waste Code: D029
Waste Description: 1,1-DICHLOROETHYLENE

Waste Code: D039
Waste Description: TETRACHLOROETHYLENE

Waste Code: D040
Waste Description: TRICHLORETHYLENE

Waste Code: F002
Waste Description: THE FOLLOWING SPENT HALOGENATED SOLVENTS: TETRACHLOROETHYLENE, METHYLENE CHLORIDE, TRICHLOROETHYLENE, 1,1,1-TRICHLOROETHANE,

SCOLLARDS CLEANERS HATCH ST (Continued) **1000993009**

CHLOROBENZENE, 1,1,2-TRICHLORO-1,2,2-TRIFLUOROETHANE, ORTHO-DICHLOROBENZENE, TRICHLOROFLUOROMETHANE, AND 1,1,2, TRICHLOROETHANE; ALL SPENT SOLVENT MIXTURES/BLENDS CONTAINING, BEFORE USE, A TOTAL OF TEN PERCENT OR MORE (BY VOLUME) OF ONE OR MORE OF THE ABOVE HALOGENATED SOLVENTS OR THOSE SOLVENTS LISTED IN F001, F004, AND F005; AND STILL BOTTOMS FROM THE RECOVERY OF THESE SPENT SOLVENTS AND SPENT SOLVENT MIXTURES.

Handler - Owner Operator:

Owner/Operator Indicator:	Operator
Owner/Operator Name:	OH BROTHERS INC
Legal Status:	Private
Date Became Current:	1996-09-05 00:00:00.
Date Ended Current:	Not reported
Owner/Operator Address:	223 S HATCH ST
Owner/Operator City,State,Zip:	SPOKANE, WA 99202-2221
Owner/Operator Telephone:	509-536-1793
Owner/Operator Telephone Ext:	Not reported
Owner/Operator Fax:	Not reported
Owner/Operator Email:	Not reported

Owner/Operator Indicator:	Owner
Owner/Operator Name:	OH BROTHERS INC O
Legal Status:	Private
Date Became Current:	1996-09-05 00:00:00.
Date Ended Current:	Not reported
Owner/Operator Address:	223 S HATCH ST
Owner/Operator City,State,Zip:	SPOKANE, WA 99202-2221
Owner/Operator Telephone:	509-536-1793
Owner/Operator Telephone Ext:	Not reported
Owner/Operator Fax:	Not reported
Owner/Operator Email:	Not reported

Owner/Operator Indicator:	Owner
Owner/Operator Name:	UH, DAE
Legal Status:	Private
Date Became Current:	2005-12-31 00:00:00.
Date Ended Current:	Not reported
Owner/Operator Address:	5022 E GLENNAIRE DR
Owner/Operator City,State,Zip:	SPOKANE, WA 99223
Owner/Operator Telephone:	509-448-8706
Owner/Operator Telephone Ext:	Not reported
Owner/Operator Fax:	Not reported
Owner/Operator Email:	Not reported

Owner/Operator Indicator:	Owner
Owner/Operator Name:	OH BROTHERS INC
Legal Status:	Private
Date Became Current:	1996-09-05 00:00:00.
Date Ended Current:	Not reported
Owner/Operator Address:	223 S HATCH ST
Owner/Operator City,State,Zip:	SPOKANE, WA 99202
Owner/Operator Telephone:	509-536-1793
Owner/Operator Telephone Ext:	Not reported
Owner/Operator Fax:	Not reported
Owner/Operator Email:	Not reported

SCOLLARDS CLEANERS HATCH ST (Continued) **1000993009**

Owner/Operator Indicator:	Owner
Owner/Operator Name:	UH, DAE
Legal Status:	Private
Date Became Current:	2009-12-31 00:00:00.
Date Ended Current:	Not reported
Owner/Operator Address:	5022 E GLENNAIRE DR
Owner/Operator City,State,Zip:	SPOKANE, WA 99223
Owner/Operator Telephone:	509-448-8706
Owner/Operator Telephone Ext:	Not reported
Owner/Operator Fax:	Not reported
Owner/Operator Email:	Not reported

Owner/Operator Indicator:	Operator
Owner/Operator Name:	OH BROTHERS INC
Legal Status:	Private
Date Became Current:	1996-09-05 00:00:00.
Date Ended Current:	Not reported
Owner/Operator Address:	223 S HATCH ST
Owner/Operator City,State,Zip:	SPOKANE, WA 99202
Owner/Operator Telephone:	509-536-1793
Owner/Operator Telephone Ext:	Not reported
Owner/Operator Fax:	Not reported
Owner/Operator Email:	Not reported

Owner/Operator Indicator:	Operator
Owner/Operator Name:	SCOLLARDS CLEANERS HATCH ST
Legal Status:	Private
Date Became Current:	1996-09-05 00:00:00.
Date Ended Current:	Not reported
Owner/Operator Address:	223 S HATCH ST
Owner/Operator City,State,Zip:	SPOKANE, WA 99202
Owner/Operator Telephone:	509-536-1793
Owner/Operator Telephone Ext:	Not reported
Owner/Operator Fax:	Not reported
Owner/Operator Email:	Not reported

Owner/Operator Indicator:	Owner
Owner/Operator Name:	UH, DAE
Legal Status:	Private
Date Became Current:	Not reported
Date Ended Current:	Not reported
Owner/Operator Address:	5022 E GLENNAIRE DR
Owner/Operator City,State,Zip:	SPOKANE, WA 99223
Owner/Operator Telephone:	509-448-8706
Owner/Operator Telephone Ext:	Not reported
Owner/Operator Fax:	Not reported
Owner/Operator Email:	Not reported

Owner/Operator Indicator:	Owner
Owner/Operator Name:	UH, DAE
Legal Status:	Private
Date Became Current:	Not reported
Date Ended Current:	Not reported
Owner/Operator Address:	5022 E GLENNAIRE DR
Owner/Operator City,State,Zip:	SPOKANE, WA 99223-1554
Owner/Operator Telephone:	509-448-8706
Owner/Operator Telephone Ext:	Not reported

SCOLLARDS CLEANERS HATCH ST (Continued) **1000993009**

Owner/Operator Fax:	Not reported
Owner/Operator Email:	Not reported
Owner/Operator Indicator:	Owner
Owner/Operator Name:	UH, DAE
Legal Status:	Private
Date Became Current:	1996-09-05 00:00:00.
Date Ended Current:	Not reported
Owner/Operator Address:	5022 E GLENNAIRE DR
Owner/Operator City,State,Zip:	SPOKANE, WA 99223
Owner/Operator Telephone:	509-448-8706
Owner/Operator Telephone Ext:	Not reported
Owner/Operator Fax:	Not reported
Owner/Operator Email:	Not reported
Owner/Operator Indicator:	Owner
Owner/Operator Name:	UH, DAE
Legal Status:	Private
Date Became Current:	1996-09-05 00:00:00.
Date Ended Current:	Not reported
Owner/Operator Address:	5022 E GLENNAIRE DR
Owner/Operator City,State,Zip:	SPOKANE, WA 99223
Owner/Operator Telephone:	509-448-8706
Owner/Operator Telephone Ext:	Not reported
Owner/Operator Fax:	Not reported
Owner/Operator Email:	Not reported
Owner/Operator Indicator:	Operator
Owner/Operator Name:	OH BROTHERS INC
Legal Status:	Private
Date Became Current:	1996-09-05 00:00:00.
Date Ended Current:	Not reported
Owner/Operator Address:	223 S HATCH ST
Owner/Operator City,State,Zip:	SPOKANE, WA 99202
Owner/Operator Telephone:	509-536-1793
Owner/Operator Telephone Ext:	Not reported
Owner/Operator Fax:	Not reported
Owner/Operator Email:	Not reported
Owner/Operator Indicator:	Operator
Owner/Operator Name:	OH BROTHERS INC
Legal Status:	Private
Date Became Current:	1996-09-05 00:00:00.
Date Ended Current:	Not reported
Owner/Operator Address:	223 S HATCH ST
Owner/Operator City,State,Zip:	SPOKANE, WA 99202
Owner/Operator Telephone:	509-536-1793
Owner/Operator Telephone Ext:	Not reported
Owner/Operator Fax:	Not reported
Owner/Operator Email:	Not reported
Owner/Operator Indicator:	Owner
Owner/Operator Name:	UH, DAE
Legal Status:	Private
Date Became Current:	Not reported
Date Ended Current:	Not reported
Owner/Operator Address:	5022 E GLENNAIRE DR

SCOLLARDS CLEANERS HATCH ST (Continued) **1000993009**

Owner/Operator City,State,Zip:	SPOKANE, WA 99223
Owner/Operator Telephone:	509-448-8706
Owner/Operator Telephone Ext:	Not reported
Owner/Operator Fax:	Not reported
Owner/Operator Email:	Not reported

Owner/Operator Indicator:	Operator
Owner/Operator Name:	OH BROTHERS INC
Legal Status:	Private
Date Became Current:	1996-09-05 00:00:00.
Date Ended Current:	Not reported
Owner/Operator Address:	223 S HATCH ST
Owner/Operator City,State,Zip:	SPOKANE, WA 99202
Owner/Operator Telephone:	509-536-1793
Owner/Operator Telephone Ext:	Not reported
Owner/Operator Fax:	Not reported
Owner/Operator Email:	Not reported

Owner/Operator Indicator:	Owner
Owner/Operator Name:	UH, DAE
Legal Status:	Private
Date Became Current:	2015-12-31 00:00:00.
Date Ended Current:	Not reported
Owner/Operator Address:	5022 E GLENNAIRE DR
Owner/Operator City,State,Zip:	SPOKANE, WA 99223
Owner/Operator Telephone:	509-448-8706
Owner/Operator Telephone Ext:	Not reported
Owner/Operator Fax:	Not reported
Owner/Operator Email:	Not reported

Owner/Operator Indicator:	Owner
Owner/Operator Name:	OH BROTHERS INC
Legal Status:	Private
Date Became Current:	1996-09-05 00:00:00.
Date Ended Current:	Not reported
Owner/Operator Address:	223 S HATCH ST
Owner/Operator City,State,Zip:	SPOKANE, WA 99202
Owner/Operator Telephone:	509-536-1793
Owner/Operator Telephone Ext:	Not reported
Owner/Operator Fax:	Not reported
Owner/Operator Email:	Not reported

Owner/Operator Indicator:	Owner
Owner/Operator Name:	OH BROTHERS INC
Legal Status:	Private
Date Became Current:	1996-09-05 00:00:00.
Date Ended Current:	Not reported
Owner/Operator Address:	223 S HATCH ST
Owner/Operator City,State,Zip:	SPOKANE, WA 99202
Owner/Operator Telephone:	509-536-1793
Owner/Operator Telephone Ext:	Not reported
Owner/Operator Fax:	Not reported
Owner/Operator Email:	Not reported

Owner/Operator Indicator:	Owner
Owner/Operator Name:	OH BROTHERS INC
Legal Status:	Private

SCOLLARDS CLEANERS HATCH ST (Continued) **1000993009**

Date Became Current:	1996-09-05 00:00:00.
Date Ended Current:	Not reported
Owner/Operator Address:	223 S HATCH ST
Owner/Operator City,State,Zip:	SPOKANE, WA 99202-2221
Owner/Operator Telephone:	509-536-1793
Owner/Operator Telephone Ext:	Not reported
Owner/Operator Fax:	Not reported
Owner/Operator Email:	Not reported

Owner/Operator Indicator:	Owner
Owner/Operator Name:	OH BROTHERS INC
Legal Status:	Private
Date Became Current:	1996-09-05 00:00:00.
Date Ended Current:	Not reported
Owner/Operator Address:	223 S HATCH ST
Owner/Operator City,State,Zip:	SPOKANE, WA 99202-2221
Owner/Operator Telephone:	509-536-1793
Owner/Operator Telephone Ext:	Not reported
Owner/Operator Fax:	Not reported
Owner/Operator Email:	Not reported

Owner/Operator Indicator:	Owner
Owner/Operator Name:	SCOLLARDS CLEANERS HATCH ST
Legal Status:	Private
Date Became Current:	Not reported
Date Ended Current:	Not reported
Owner/Operator Address:	S 223 HATCH ST
Owner/Operator City,State,Zip:	SPOKANE, WA 99202
Owner/Operator Telephone:	000-000-0000
Owner/Operator Telephone Ext:	Not reported
Owner/Operator Fax:	Not reported
Owner/Operator Email:	Not reported

Owner/Operator Indicator:	Owner
Owner/Operator Name:	SCOLLARDS CLEANERS HATCH ST
Legal Status:	Private
Date Became Current:	Not reported
Date Ended Current:	Not reported
Owner/Operator Address:	S 223 HATCH ST
Owner/Operator City,State,Zip:	SPOKANE, WA 99202
Owner/Operator Telephone:	000-000-0000
Owner/Operator Telephone Ext:	Not reported
Owner/Operator Fax:	Not reported
Owner/Operator Email:	Not reported

Owner/Operator Indicator:	Operator
Owner/Operator Name:	SCOLLARDS CLEANERS HATCH ST
Legal Status:	Private
Date Became Current:	Not reported
Date Ended Current:	Not reported
Owner/Operator Address:	S 223 HATCH ST
Owner/Operator City,State,Zip:	SPOKANE, WA 99202
Owner/Operator Telephone:	000-000-0000
Owner/Operator Telephone Ext:	Not reported
Owner/Operator Fax:	Not reported
Owner/Operator Email:	Not reported

SCOLLARDS CLEANERS HATCH ST (Continued) **1000993009**

Owner/Operator Indicator:	Owner
Owner/Operator Name:	OH BROTHERS INC
Legal Status:	Private
Date Became Current:	1996-09-05 00:00:00.
Date Ended Current:	Not reported
Owner/Operator Address:	223 S HATCH ST
Owner/Operator City,State,Zip:	SPOKANE, WA 99202
Owner/Operator Telephone:	509-536-1793
Owner/Operator Telephone Ext:	Not reported
Owner/Operator Fax:	Not reported
Owner/Operator Email:	Not reported

Owner/Operator Indicator:	Operator
Owner/Operator Name:	OH BROTHERS INC
Legal Status:	Private
Date Became Current:	1996-09-05 00:00:00.
Date Ended Current:	Not reported
Owner/Operator Address:	223 S HATCH ST
Owner/Operator City,State,Zip:	SPOKANE, WA 99202
Owner/Operator Telephone:	509-536-1793
Owner/Operator Telephone Ext:	Not reported
Owner/Operator Fax:	Not reported
Owner/Operator Email:	Not reported

Owner/Operator Indicator:	Owner
Owner/Operator Name:	UH, DAE
Legal Status:	Private
Date Became Current:	2004-12-31 00:00:00.
Date Ended Current:	Not reported
Owner/Operator Address:	5022 E GLENNAIRE DR
Owner/Operator City,State,Zip:	SPOKANE, WA 99223
Owner/Operator Telephone:	509-448-8706
Owner/Operator Telephone Ext:	Not reported
Owner/Operator Fax:	Not reported
Owner/Operator Email:	Not reported

Owner/Operator Indicator:	Operator
Owner/Operator Name:	OH BROTHERS INC
Legal Status:	Private
Date Became Current:	1996-09-05 00:00:00.
Date Ended Current:	Not reported
Owner/Operator Address:	223 S HATCH ST
Owner/Operator City,State,Zip:	SPOKANE, WA 99202
Owner/Operator Telephone:	509-536-1793
Owner/Operator Telephone Ext:	Not reported
Owner/Operator Fax:	Not reported
Owner/Operator Email:	Not reported

Owner/Operator Indicator:	Owner
Owner/Operator Name:	UH, DAE
Legal Status:	Private
Date Became Current:	2007-07-21 00:00:00.
Date Ended Current:	Not reported
Owner/Operator Address:	5022 E GLENNAIRE DR
Owner/Operator City,State,Zip:	SPOKANE, WA 99223
Owner/Operator Telephone:	509-448-8706
Owner/Operator Telephone Ext:	Not reported

SCOLLARDS CLEANERS HATCH ST (Continued) **1000993009**

Owner/Operator Fax:	Not reported
Owner/Operator Email:	Not reported
Owner/Operator Indicator:	Operator
Owner/Operator Name:	OH BROTHERS INC
Legal Status:	Private
Date Became Current:	1996-09-05 00:00:00.
Date Ended Current:	Not reported
Owner/Operator Address:	223 S HATCH ST
Owner/Operator City,State,Zip:	SPOKANE, WA 99202
Owner/Operator Telephone:	509-536-1793
Owner/Operator Telephone Ext:	Not reported
Owner/Operator Fax:	Not reported
Owner/Operator Email:	Not reported
Owner/Operator Indicator:	Owner
Owner/Operator Name:	UH, DAE
Legal Status:	Private
Date Became Current:	2008-12-31 00:00:00.
Date Ended Current:	Not reported
Owner/Operator Address:	5022 E GLENNAIRE DR
Owner/Operator City,State,Zip:	SPOKANE, WA 99223
Owner/Operator Telephone:	509-448-8706
Owner/Operator Telephone Ext:	Not reported
Owner/Operator Fax:	Not reported
Owner/Operator Email:	Not reported
Owner/Operator Indicator:	Owner
Owner/Operator Name:	UH, DAE
Legal Status:	Private
Date Became Current:	2011-12-31 00:00:00.
Date Ended Current:	Not reported
Owner/Operator Address:	5022 E GLENNAIRE DR
Owner/Operator City,State,Zip:	SPOKANE, WA 99223
Owner/Operator Telephone:	509-448-8706
Owner/Operator Telephone Ext:	Not reported
Owner/Operator Fax:	Not reported
Owner/Operator Email:	Not reported
Owner/Operator Indicator:	Owner
Owner/Operator Name:	OH BROTHERS INC
Legal Status:	Private
Date Became Current:	1996-09-05 00:00:00.
Date Ended Current:	Not reported
Owner/Operator Address:	223 S HATCH ST
Owner/Operator City,State,Zip:	SPOKANE, WA 99202
Owner/Operator Telephone:	509-536-1793
Owner/Operator Telephone Ext:	Not reported
Owner/Operator Fax:	Not reported
Owner/Operator Email:	Not reported
Owner/Operator Indicator:	Owner
Owner/Operator Name:	OH BROTHERS INC
Legal Status:	Private
Date Became Current:	1996-09-05 00:00:00.
Date Ended Current:	Not reported
Owner/Operator Address:	223 S HATCH ST

SCOLLARDS CLEANERS HATCH ST (Continued) **1000993009**

Owner/Operator City,State,Zip:	SPOKANE, WA 99202
Owner/Operator Telephone:	509-536-1793
Owner/Operator Telephone Ext:	Not reported
Owner/Operator Fax:	Not reported
Owner/Operator Email:	Not reported

Owner/Operator Indicator:	Operator
Owner/Operator Name:	OH BROTHERS INC
Legal Status:	Private
Date Became Current:	1996-09-05 00:00:00.
Date Ended Current:	Not reported
Owner/Operator Address:	223 S HATCH ST
Owner/Operator City,State,Zip:	SPOKANE, WA 99202
Owner/Operator Telephone:	509-536-1793
Owner/Operator Telephone Ext:	Not reported
Owner/Operator Fax:	Not reported
Owner/Operator Email:	Not reported

Owner/Operator Indicator:	Operator
Owner/Operator Name:	OH BROTHERS INC
Legal Status:	Private
Date Became Current:	Not reported
Date Ended Current:	Not reported
Owner/Operator Address:	223 S HATCH ST
Owner/Operator City,State,Zip:	SPOKANE, WA 99202-2221
Owner/Operator Telephone:	509-536-1793
Owner/Operator Telephone Ext:	Not reported
Owner/Operator Fax:	Not reported
Owner/Operator Email:	Not reported

Owner/Operator Indicator:	Owner
Owner/Operator Name:	SCOLLARDS CLEANERS HATCH ST
Legal Status:	Private
Date Became Current:	Not reported
Date Ended Current:	Not reported
Owner/Operator Address:	S 223 HATCH ST
Owner/Operator City,State,Zip:	SPOKANE, WA 99202
Owner/Operator Telephone:	000-000-0000
Owner/Operator Telephone Ext:	Not reported
Owner/Operator Fax:	Not reported
Owner/Operator Email:	Not reported

Owner/Operator Indicator:	Owner
Owner/Operator Name:	OH BROTHERS INC
Legal Status:	Private
Date Became Current:	1996-09-05 00:00:00.
Date Ended Current:	Not reported
Owner/Operator Address:	223 S HATCH ST
Owner/Operator City,State,Zip:	SPOKANE, WA 99202
Owner/Operator Telephone:	509-536-1793
Owner/Operator Telephone Ext:	Not reported
Owner/Operator Fax:	Not reported
Owner/Operator Email:	Not reported

Owner/Operator Indicator:	Owner
Owner/Operator Name:	UH, DAE
Legal Status:	Private

SCOLLARDS CLEANERS HATCH ST (Continued) **1000993009**

Date Became Current:	1996-09-05 00:00:00.
Date Ended Current:	Not reported
Owner/Operator Address:	5022 E GLENNAIRE DR
Owner/Operator City,State,Zip:	SPOKANE, WA 99223
Owner/Operator Telephone:	509-448-8706
Owner/Operator Telephone Ext:	Not reported
Owner/Operator Fax:	Not reported
Owner/Operator Email:	Not reported

Owner/Operator Indicator:	Owner
Owner/Operator Name:	OH BROTHERS INC
Legal Status:	Private
Date Became Current:	1996-09-05 00:00:00.
Date Ended Current:	Not reported
Owner/Operator Address:	223 S HATCH ST
Owner/Operator City,State,Zip:	SPOKANE, WA 99202
Owner/Operator Telephone:	509-536-1793
Owner/Operator Telephone Ext:	Not reported
Owner/Operator Fax:	Not reported
Owner/Operator Email:	Not reported

Owner/Operator Indicator:	Operator
Owner/Operator Name:	OH BROTHERS INC
Legal Status:	Private
Date Became Current:	1996-09-05 00:00:00.
Date Ended Current:	Not reported
Owner/Operator Address:	223 S HATCH ST
Owner/Operator City,State,Zip:	SPOKANE, WA 99202
Owner/Operator Telephone:	509-536-1793
Owner/Operator Telephone Ext:	Not reported
Owner/Operator Fax:	Not reported
Owner/Operator Email:	Not reported

Owner/Operator Indicator:	Operator
Owner/Operator Name:	OH BROTHERS INC
Legal Status:	Private
Date Became Current:	1996-09-05 00:00:00.
Date Ended Current:	Not reported
Owner/Operator Address:	223 S HATCH ST
Owner/Operator City,State,Zip:	SPOKANE, WA 99202-2221
Owner/Operator Telephone:	509-536-1793
Owner/Operator Telephone Ext:	Not reported
Owner/Operator Fax:	Not reported
Owner/Operator Email:	Not reported

Owner/Operator Indicator:	Operator
Owner/Operator Name:	SCOLLARDS CLEANERS HATCH ST
Legal Status:	Private
Date Became Current:	Not reported
Date Ended Current:	Not reported
Owner/Operator Address:	S 223 HATCH ST
Owner/Operator City,State,Zip:	SPOKANE, WA 99202
Owner/Operator Telephone:	000-000-0000
Owner/Operator Telephone Ext:	Not reported
Owner/Operator Fax:	Not reported
Owner/Operator Email:	Not reported

SCOLLARDS CLEANERS HATCH ST (Continued) **1000993009**

Owner/Operator Indicator:	Owner
Owner/Operator Name:	UH, DAE
Legal Status:	Private
Date Became Current:	1996-09-05 00:00:00.
Date Ended Current:	Not reported
Owner/Operator Address:	5022 E GLENNAIRE DR
Owner/Operator City,State,Zip:	SPOKANE, WA 99223
Owner/Operator Telephone:	509-448-8706
Owner/Operator Telephone Ext:	Not reported
Owner/Operator Fax:	Not reported
Owner/Operator Email:	Not reported

Owner/Operator Indicator:	Operator
Owner/Operator Name:	OH BROTHERS INC
Legal Status:	Private
Date Became Current:	1996-09-05 00:00:00.
Date Ended Current:	Not reported
Owner/Operator Address:	223 S HATCH ST
Owner/Operator City,State,Zip:	SPOKANE, WA 99202
Owner/Operator Telephone:	509-536-1793
Owner/Operator Telephone Ext:	Not reported
Owner/Operator Fax:	Not reported
Owner/Operator Email:	Not reported

Owner/Operator Indicator:	Owner
Owner/Operator Name:	UH, DAE
Legal Status:	Private
Date Became Current:	1996-09-05 00:00:00.
Date Ended Current:	Not reported
Owner/Operator Address:	5022 E GLENNAIRE DR
Owner/Operator City,State,Zip:	SPOKANE, WA 99223
Owner/Operator Telephone:	509-448-8706
Owner/Operator Telephone Ext:	Not reported
Owner/Operator Fax:	Not reported
Owner/Operator Email:	Not reported

Owner/Operator Indicator:	Owner
Owner/Operator Name:	OH BROTHERS INC
Legal Status:	Private
Date Became Current:	1996-09-05 00:00:00.
Date Ended Current:	Not reported
Owner/Operator Address:	223 S HATCH ST
Owner/Operator City,State,Zip:	SPOKANE, WA 99202
Owner/Operator Telephone:	509-536-1793
Owner/Operator Telephone Ext:	Not reported
Owner/Operator Fax:	Not reported
Owner/Operator Email:	Not reported

Owner/Operator Indicator:	Owner
Owner/Operator Name:	OH BROTHERS INC
Legal Status:	Private
Date Became Current:	1996-09-05 00:00:00.
Date Ended Current:	Not reported
Owner/Operator Address:	223 S HATCH ST
Owner/Operator City,State,Zip:	SPOKANE, WA 99202
Owner/Operator Telephone:	509-536-1793
Owner/Operator Telephone Ext:	Not reported

SCOLLARDS CLEANERS HATCH ST (Continued) **1000993009**

Owner/Operator Fax:	Not reported
Owner/Operator Email:	Not reported
Owner/Operator Indicator:	Owner
Owner/Operator Name:	OH BROTHERS INC
Legal Status:	Private
Date Became Current:	1996-09-05 00:00:00.
Date Ended Current:	Not reported
Owner/Operator Address:	223 S HATCH ST
Owner/Operator City,State,Zip:	SPOKANE, WA 99202
Owner/Operator Telephone:	509-536-1793
Owner/Operator Telephone Ext:	Not reported
Owner/Operator Fax:	Not reported
Owner/Operator Email:	Not reported
Owner/Operator Indicator:	Operator
Owner/Operator Name:	OH BROTHERS INC
Legal Status:	Private
Date Became Current:	1996-09-05 00:00:00.
Date Ended Current:	Not reported
Owner/Operator Address:	223 S HATCH ST
Owner/Operator City,State,Zip:	SPOKANE, WA 99202
Owner/Operator Telephone:	509-536-1793
Owner/Operator Telephone Ext:	Not reported
Owner/Operator Fax:	Not reported
Owner/Operator Email:	Not reported
Owner/Operator Indicator:	Owner
Owner/Operator Name:	OH BROTHERS INC
Legal Status:	Private
Date Became Current:	1996-09-05 00:00:00.
Date Ended Current:	Not reported
Owner/Operator Address:	223 S HATCH ST
Owner/Operator City,State,Zip:	SPOKANE, WA 99202
Owner/Operator Telephone:	509-536-1793
Owner/Operator Telephone Ext:	Not reported
Owner/Operator Fax:	Not reported
Owner/Operator Email:	Not reported
Owner/Operator Indicator:	Owner
Owner/Operator Name:	OH BROTHERS INC
Legal Status:	Private
Date Became Current:	1996-09-05 00:00:00.
Date Ended Current:	Not reported
Owner/Operator Address:	223 S HATCH ST
Owner/Operator City,State,Zip:	SPOKANE, WA 99202
Owner/Operator Telephone:	509-536-1793
Owner/Operator Telephone Ext:	Not reported
Owner/Operator Fax:	Not reported
Owner/Operator Email:	Not reported
Owner/Operator Indicator:	Owner
Owner/Operator Name:	UH, DAE
Legal Status:	Private
Date Became Current:	2007-12-31 00:00:00.
Date Ended Current:	Not reported
Owner/Operator Address:	5022 E GLENNAIRE DR

SCOLLARDS CLEANERS HATCH ST (Continued) **1000993009**

Owner/Operator City,State,Zip:	SPOKANE, WA 99223
Owner/Operator Telephone:	509-448-8706
Owner/Operator Telephone Ext:	Not reported
Owner/Operator Fax:	Not reported
Owner/Operator Email:	Not reported

Owner/Operator Indicator:	Owner
Owner/Operator Name:	OH BROTHERS INC
Legal Status:	Private
Date Became Current:	1996-09-05 00:00:00.
Date Ended Current:	Not reported
Owner/Operator Address:	223 S HATCH ST
Owner/Operator City,State,Zip:	SPOKANE, WA 99202
Owner/Operator Telephone:	509-536-1793
Owner/Operator Telephone Ext:	Not reported
Owner/Operator Fax:	Not reported
Owner/Operator Email:	Not reported

Owner/Operator Indicator:	Operator
Owner/Operator Name:	OH BROTHERS INC
Legal Status:	Private
Date Became Current:	1996-09-05 00:00:00.
Date Ended Current:	Not reported
Owner/Operator Address:	223 S HATCH ST
Owner/Operator City,State,Zip:	SPOKANE, WA 99202
Owner/Operator Telephone:	509-536-1793
Owner/Operator Telephone Ext:	Not reported
Owner/Operator Fax:	Not reported
Owner/Operator Email:	Not reported

Owner/Operator Indicator:	Owner
Owner/Operator Name:	OH BROTHERS INC
Legal Status:	Private
Date Became Current:	1996-09-05 00:00:00.
Date Ended Current:	Not reported
Owner/Operator Address:	223 S HATCH ST
Owner/Operator City,State,Zip:	SPOKANE, WA 99202
Owner/Operator Telephone:	509-536-1793
Owner/Operator Telephone Ext:	Not reported
Owner/Operator Fax:	Not reported
Owner/Operator Email:	Not reported

Owner/Operator Indicator:	Owner
Owner/Operator Name:	UH, DAE
Legal Status:	Private
Date Became Current:	2012-12-31 00:00:00.
Date Ended Current:	Not reported
Owner/Operator Address:	5022 E GLENNAIRE DR
Owner/Operator City,State,Zip:	SPOKANE, WA 99223
Owner/Operator Telephone:	509-448-8706
Owner/Operator Telephone Ext:	Not reported
Owner/Operator Fax:	Not reported
Owner/Operator Email:	Not reported

Owner/Operator Indicator:	Operator
Owner/Operator Name:	SCOLLARDS CLEANERS HATCH ST
Legal Status:	Private

SCOLLARDS CLEANERS HATCH ST (Continued) **1000993009**

Date Became Current:	1996-09-05 00:00:00.
Date Ended Current:	Not reported
Owner/Operator Address:	223 S HATCH ST
Owner/Operator City,State,Zip:	SPOKANE, WA 99202
Owner/Operator Telephone:	509-536-1793
Owner/Operator Telephone Ext:	Not reported
Owner/Operator Fax:	Not reported
Owner/Operator Email:	Not reported

Owner/Operator Indicator:	Owner
Owner/Operator Name:	UH, DAE
Legal Status:	Private
Date Became Current:	2017-12-31 00:00:00.
Date Ended Current:	Not reported
Owner/Operator Address:	5022 E GLENNAIRE DR
Owner/Operator City,State,Zip:	SPOKANE, WA 99223
Owner/Operator Telephone:	509-475-6444
Owner/Operator Telephone Ext:	Not reported
Owner/Operator Fax:	Not reported
Owner/Operator Email:	Not reported

Owner/Operator Indicator:	Owner
Owner/Operator Name:	OH BROTHERS INC
Legal Status:	Private
Date Became Current:	1996-09-05 00:00:00.
Date Ended Current:	Not reported
Owner/Operator Address:	223 S HATCH ST
Owner/Operator City,State,Zip:	SPOKANE, WA 99202-2221
Owner/Operator Telephone:	Not reported
Owner/Operator Telephone Ext:	Not reported
Owner/Operator Fax:	Not reported
Owner/Operator Email:	Not reported

Owner/Operator Indicator:	Owner
Owner/Operator Name:	OH BROTHERS INC
Legal Status:	Private
Date Became Current:	1996-09-05 00:00:00.
Date Ended Current:	Not reported
Owner/Operator Address:	223 S HATCH ST
Owner/Operator City,State,Zip:	SPOKANE, WA 99202-2221
Owner/Operator Telephone:	Not reported
Owner/Operator Telephone Ext:	Not reported
Owner/Operator Fax:	Not reported
Owner/Operator Email:	Not reported

Owner/Operator Indicator:	Owner
Owner/Operator Name:	UH, DAE
Legal Status:	Private
Date Became Current:	2003-12-31 00:00:00.
Date Ended Current:	Not reported
Owner/Operator Address:	5022 E GLENNAIRE DR
Owner/Operator City,State,Zip:	SPOKANE, WA 99223
Owner/Operator Telephone:	509-448-8706
Owner/Operator Telephone Ext:	Not reported
Owner/Operator Fax:	Not reported
Owner/Operator Email:	Not reported

SCOLLARDS CLEANERS HATCH ST (Continued) **1000993009**

Owner/Operator Indicator:	Operator
Owner/Operator Name:	OH BROTHERS INC
Legal Status:	Private
Date Became Current:	1996-09-05 00:00:00.
Date Ended Current:	Not reported
Owner/Operator Address:	223 S HATCH ST
Owner/Operator City,State,Zip:	SPOKANE, WA 99202
Owner/Operator Telephone:	509-536-1793
Owner/Operator Telephone Ext:	Not reported
Owner/Operator Fax:	Not reported
Owner/Operator Email:	Not reported

Owner/Operator Indicator:	Owner
Owner/Operator Name:	OH BROTHERS INC
Legal Status:	Private
Date Became Current:	1996-09-05 00:00:00.
Date Ended Current:	Not reported
Owner/Operator Address:	223 S HATCH ST
Owner/Operator City,State,Zip:	SPOKANE, WA 99202
Owner/Operator Telephone:	509-536-1793
Owner/Operator Telephone Ext:	Not reported
Owner/Operator Fax:	Not reported
Owner/Operator Email:	Not reported

Owner/Operator Indicator:	Operator
Owner/Operator Name:	OH BROTHERS INC
Legal Status:	Private
Date Became Current:	1996-09-05 00:00:00.
Date Ended Current:	Not reported
Owner/Operator Address:	223 S HATCH ST
Owner/Operator City,State,Zip:	SPOKANE, WA 99202
Owner/Operator Telephone:	509-536-1793
Owner/Operator Telephone Ext:	Not reported
Owner/Operator Fax:	Not reported
Owner/Operator Email:	Not reported

Owner/Operator Indicator:	Owner
Owner/Operator Name:	UH, DAE
Legal Status:	Private
Date Became Current:	2014-12-31 00:00:00.
Date Ended Current:	Not reported
Owner/Operator Address:	5022 E GLENNAIRE DR
Owner/Operator City,State,Zip:	SPOKANE, WA 99223
Owner/Operator Telephone:	509-448-8706
Owner/Operator Telephone Ext:	Not reported
Owner/Operator Fax:	Not reported
Owner/Operator Email:	Not reported

Owner/Operator Indicator:	Owner
Owner/Operator Name:	OH BROTHERS INC
Legal Status:	Private
Date Became Current:	1996-09-05 00:00:00.
Date Ended Current:	Not reported
Owner/Operator Address:	223 S HATCH ST
Owner/Operator City,State,Zip:	SPOKANE, WA 99202
Owner/Operator Telephone:	509-536-1793
Owner/Operator Telephone Ext:	Not reported

SCOLLARDS CLEANERS HATCH ST (Continued) **1000993009**

Owner/Operator Fax:	Not reported
Owner/Operator Email:	Not reported
Owner/Operator Indicator:	Operator
Owner/Operator Name:	SCOLLARDS CLEANERS HATCH ST
Legal Status:	Private
Date Became Current:	1996-09-05 00:00:00.
Date Ended Current:	Not reported
Owner/Operator Address:	223 S HATCH ST
Owner/Operator City,State,Zip:	SPOKANE, WA 99202
Owner/Operator Telephone:	509-536-1793
Owner/Operator Telephone Ext:	Not reported
Owner/Operator Fax:	Not reported
Owner/Operator Email:	Not reported
Owner/Operator Indicator:	Owner
Owner/Operator Name:	UH, DAE
Legal Status:	Private
Date Became Current:	2017-12-31 00:00:00.
Date Ended Current:	Not reported
Owner/Operator Address:	5022 E GLENNAIRE DR
Owner/Operator City,State,Zip:	SPOKANE, WA 99223
Owner/Operator Telephone:	509-475-6444
Owner/Operator Telephone Ext:	Not reported
Owner/Operator Fax:	Not reported
Owner/Operator Email:	Not reported
Owner/Operator Indicator:	Operator
Owner/Operator Name:	OH BROTHERS INC O
Legal Status:	Private
Date Became Current:	1996-09-05 00:00:00.
Date Ended Current:	Not reported
Owner/Operator Address:	223 S HATCH ST
Owner/Operator City,State,Zip:	SPOKANE, WA 99202-2221
Owner/Operator Telephone:	509-536-1793
Owner/Operator Telephone Ext:	Not reported
Owner/Operator Fax:	Not reported
Owner/Operator Email:	Not reported
Owner/Operator Indicator:	Owner
Owner/Operator Name:	OH BROTHERS INC
Legal Status:	Private
Date Became Current:	1996-09-05 00:00:00.
Date Ended Current:	Not reported
Owner/Operator Address:	223 S HATCH ST
Owner/Operator City,State,Zip:	SPOKANE, WA 99202
Owner/Operator Telephone:	509-536-1793
Owner/Operator Telephone Ext:	Not reported
Owner/Operator Fax:	Not reported
Owner/Operator Email:	Not reported
Owner/Operator Indicator:	Operator
Owner/Operator Name:	OH BROTHERS INC
Legal Status:	Private
Date Became Current:	1996-09-05 00:00:00.
Date Ended Current:	Not reported
Owner/Operator Address:	223 S HATCH ST

SCOLLARDS CLEANERS HATCH ST (Continued) **1000993009**

Owner/Operator City,State,Zip:	SPOKANE, WA 99202
Owner/Operator Telephone:	509-536-1793
Owner/Operator Telephone Ext:	Not reported
Owner/Operator Fax:	Not reported
Owner/Operator Email:	Not reported

Owner/Operator Indicator:	Operator
Owner/Operator Name:	OH BROTHERS INC
Legal Status:	Private
Date Became Current:	1996-09-05 00:00:00.
Date Ended Current:	Not reported
Owner/Operator Address:	223 S HATCH ST
Owner/Operator City,State,Zip:	SPOKANE, WA 99202
Owner/Operator Telephone:	509-536-1793
Owner/Operator Telephone Ext:	Not reported
Owner/Operator Fax:	Not reported
Owner/Operator Email:	Not reported

Owner/Operator Indicator:	Owner
Owner/Operator Name:	UH, DAE
Legal Status:	Private
Date Became Current:	1996-09-05 00:00:00.
Date Ended Current:	Not reported
Owner/Operator Address:	5022 E GLENNAIRE DR
Owner/Operator City,State,Zip:	SPOKANE, WA 99223
Owner/Operator Telephone:	509-448-8706
Owner/Operator Telephone Ext:	Not reported
Owner/Operator Fax:	Not reported
Owner/Operator Email:	Not reported

Owner/Operator Indicator:	Owner
Owner/Operator Name:	UH, DAE
Legal Status:	Private
Date Became Current:	1996-09-05 00:00:00.
Date Ended Current:	Not reported
Owner/Operator Address:	5022 E GLENNAIRE DR
Owner/Operator City,State,Zip:	SPOKANE, WA 99223
Owner/Operator Telephone:	509-448-8706
Owner/Operator Telephone Ext:	Not reported
Owner/Operator Fax:	Not reported
Owner/Operator Email:	Not reported

Owner/Operator Indicator:	Operator
Owner/Operator Name:	OH BROTHERS INC
Legal Status:	Private
Date Became Current:	1996-09-05 00:00:00.
Date Ended Current:	Not reported
Owner/Operator Address:	223 S HATCH ST
Owner/Operator City,State,Zip:	SPOKANE, WA 99202
Owner/Operator Telephone:	509-536-1793
Owner/Operator Telephone Ext:	Not reported
Owner/Operator Fax:	Not reported
Owner/Operator Email:	Not reported

Owner/Operator Indicator:	Owner
Owner/Operator Name:	OH BROTHERS INC
Legal Status:	Private

SCOLLARDS CLEANERS HATCH ST (Continued) **1000993009**

Date Became Current:	1996-09-05 00:00:00.
Date Ended Current:	Not reported
Owner/Operator Address:	223 S HATCH ST
Owner/Operator City,State,Zip:	SPOKANE, WA 99202
Owner/Operator Telephone:	509-536-1793
Owner/Operator Telephone Ext:	Not reported
Owner/Operator Fax:	Not reported
Owner/Operator Email:	Not reported

Owner/Operator Indicator:	Operator
Owner/Operator Name:	OH BROTHERS INC
Legal Status:	Private
Date Became Current:	1996-09-05 00:00:00.
Date Ended Current:	Not reported
Owner/Operator Address:	223 S HATCH ST
Owner/Operator City,State,Zip:	SPOKANE, WA 99202
Owner/Operator Telephone:	509-536-1793
Owner/Operator Telephone Ext:	Not reported
Owner/Operator Fax:	Not reported
Owner/Operator Email:	Not reported

Owner/Operator Indicator:	Operator
Owner/Operator Name:	OH BROTHERS INC
Legal Status:	Private
Date Became Current:	1996-09-05 00:00:00.
Date Ended Current:	Not reported
Owner/Operator Address:	223 S HATCH ST
Owner/Operator City,State,Zip:	SPOKANE, WA 99202
Owner/Operator Telephone:	509-536-1793
Owner/Operator Telephone Ext:	Not reported
Owner/Operator Fax:	Not reported
Owner/Operator Email:	Not reported

Owner/Operator Indicator:	Owner
Owner/Operator Name:	OH BROTHERS INC
Legal Status:	Private
Date Became Current:	1996-09-05 00:00:00.
Date Ended Current:	Not reported
Owner/Operator Address:	223 S HATCH ST
Owner/Operator City,State,Zip:	SPOKANE, WA 99202
Owner/Operator Telephone:	509-536-1793
Owner/Operator Telephone Ext:	Not reported
Owner/Operator Fax:	Not reported
Owner/Operator Email:	Not reported

Owner/Operator Indicator:	Owner
Owner/Operator Name:	OH BROTHERS INC
Legal Status:	Private
Date Became Current:	1996-09-05 00:00:00.
Date Ended Current:	Not reported
Owner/Operator Address:	223 S HATCH ST
Owner/Operator City,State,Zip:	SPOKANE, WA 99202
Owner/Operator Telephone:	509-536-1793
Owner/Operator Telephone Ext:	Not reported
Owner/Operator Fax:	Not reported
Owner/Operator Email:	Not reported

SCOLLARDS CLEANERS HATCH ST (Continued) **1000993009**

Owner/Operator Indicator:	Owner
Owner/Operator Name:	UH, DAE
Legal Status:	Private
Date Became Current:	2016-12-31 00:00:00.
Date Ended Current:	Not reported
Owner/Operator Address:	5022 E GLENNAIRE DR
Owner/Operator City,State,Zip:	SPOKANE, WA 99223
Owner/Operator Telephone:	509-448-8706
Owner/Operator Telephone Ext:	Not reported
Owner/Operator Fax:	Not reported
Owner/Operator Email:	Not reported

Owner/Operator Indicator:	Owner
Owner/Operator Name:	UH, DAE
Legal Status:	Private
Date Became Current:	Not reported
Date Ended Current:	Not reported
Owner/Operator Address:	5022 E GLENNAIRE DR
Owner/Operator City,State,Zip:	SPOKANE, WA 99223
Owner/Operator Telephone:	509-448-8706
Owner/Operator Telephone Ext:	Not reported
Owner/Operator Fax:	Not reported
Owner/Operator Email:	Not reported

Owner/Operator Indicator:	Operator
Owner/Operator Name:	OH BROTHERS INC
Legal Status:	Private
Date Became Current:	1996-09-05 00:00:00.
Date Ended Current:	Not reported
Owner/Operator Address:	223 S HATCH ST
Owner/Operator City,State,Zip:	SPOKANE, WA 99202
Owner/Operator Telephone:	509-536-1793
Owner/Operator Telephone Ext:	Not reported
Owner/Operator Fax:	Not reported
Owner/Operator Email:	Not reported

Owner/Operator Indicator:	Owner
Owner/Operator Name:	OH BROTHERS INC
Legal Status:	Private
Date Became Current:	1996-09-05 00:00:00.
Date Ended Current:	Not reported
Owner/Operator Address:	223 S HATCH ST
Owner/Operator City,State,Zip:	SPOKANE, WA 99202
Owner/Operator Telephone:	509-536-1793
Owner/Operator Telephone Ext:	Not reported
Owner/Operator Fax:	Not reported
Owner/Operator Email:	Not reported

Owner/Operator Indicator:	Operator
Owner/Operator Name:	OH BROTHERS INC
Legal Status:	Private
Date Became Current:	1996-09-05 00:00:00.
Date Ended Current:	Not reported
Owner/Operator Address:	223 S HATCH ST
Owner/Operator City,State,Zip:	SPOKANE, WA 99202
Owner/Operator Telephone:	509-536-1793
Owner/Operator Telephone Ext:	Not reported

SCOLLARDS CLEANERS HATCH ST (Continued) **1000993009**

Owner/Operator Fax:	Not reported
Owner/Operator Email:	Not reported
Owner/Operator Indicator:	Owner
Owner/Operator Name:	SCOLLARDS CLEANERS HATCH ST
Legal Status:	Private
Date Became Current:	Not reported
Date Ended Current:	Not reported
Owner/Operator Address:	S 223 HATCH ST
Owner/Operator City,State,Zip:	SPOKANE, WA 99202
Owner/Operator Telephone:	000-000-0000
Owner/Operator Telephone Ext:	Not reported
Owner/Operator Fax:	Not reported
Owner/Operator Email:	Not reported
Owner/Operator Indicator:	Owner
Owner/Operator Name:	OH BROTHERS INC
Legal Status:	Private
Date Became Current:	1996-09-05 00:00:00.
Date Ended Current:	Not reported
Owner/Operator Address:	223 S HATCH ST
Owner/Operator City,State,Zip:	SPOKANE, WA 99202
Owner/Operator Telephone:	509-536-1793
Owner/Operator Telephone Ext:	Not reported
Owner/Operator Fax:	Not reported
Owner/Operator Email:	Not reported
Owner/Operator Indicator:	Owner
Owner/Operator Name:	UH, DAE
Legal Status:	Private
Date Became Current:	2006-12-31 00:00:00.
Date Ended Current:	Not reported
Owner/Operator Address:	5022 E GLENNAIRE DR
Owner/Operator City,State,Zip:	SPOKANE, WA 99223
Owner/Operator Telephone:	509-448-8706
Owner/Operator Telephone Ext:	Not reported
Owner/Operator Fax:	Not reported
Owner/Operator Email:	Not reported
Owner/Operator Indicator:	Operator
Owner/Operator Name:	OH BROTHERS INC
Legal Status:	Private
Date Became Current:	1996-09-05 00:00:00.
Date Ended Current:	Not reported
Owner/Operator Address:	223 S HATCH ST
Owner/Operator City,State,Zip:	SPOKANE, WA 99202
Owner/Operator Telephone:	509-536-1793
Owner/Operator Telephone Ext:	Not reported
Owner/Operator Fax:	Not reported
Owner/Operator Email:	Not reported
Owner/Operator Indicator:	Operator
Owner/Operator Name:	OH BROTHERS INC
Legal Status:	Private
Date Became Current:	1996-09-05 00:00:00.
Date Ended Current:	Not reported
Owner/Operator Address:	223 S HATCH ST

SCOLLARDS CLEANERS HATCH ST (Continued) **1000993009**

Owner/Operator City,State,Zip:	SPOKANE, WA 99202
Owner/Operator Telephone:	509-536-1793
Owner/Operator Telephone Ext:	Not reported
Owner/Operator Fax:	Not reported
Owner/Operator Email:	Not reported
Owner/Operator Indicator:	Owner
Owner/Operator Name:	UH, DAE
Legal Status:	Private
Date Became Current:	2010-12-31 00:00:00.
Date Ended Current:	Not reported
Owner/Operator Address:	5022 E GLENNAIRE DR
Owner/Operator City,State,Zip:	SPOKANE, WA 99223
Owner/Operator Telephone:	509-448-8706
Owner/Operator Telephone Ext:	Not reported
Owner/Operator Fax:	Not reported
Owner/Operator Email:	Not reported
Owner/Operator Indicator:	Owner
Owner/Operator Name:	OH BROTHERS INC
Legal Status:	Private
Date Became Current:	1996-09-05 00:00:00.
Date Ended Current:	Not reported
Owner/Operator Address:	223 S HATCH ST
Owner/Operator City,State,Zip:	SPOKANE, WA 99202
Owner/Operator Telephone:	509-536-1793
Owner/Operator Telephone Ext:	Not reported
Owner/Operator Fax:	Not reported
Owner/Operator Email:	Not reported
Owner/Operator Indicator:	Owner
Owner/Operator Name:	UH, DAE
Legal Status:	Private
Date Became Current:	2013-12-31 00:00:00.
Date Ended Current:	Not reported
Owner/Operator Address:	5022 E GLENNAIRE DR
Owner/Operator City,State,Zip:	SPOKANE, WA 99223
Owner/Operator Telephone:	509-448-8706
Owner/Operator Telephone Ext:	Not reported
Owner/Operator Fax:	Not reported
Owner/Operator Email:	Not reported
Owner/Operator Indicator:	Operator
Owner/Operator Name:	OH BROTHERS INC
Legal Status:	Private
Date Became Current:	1996-09-05 00:00:00.
Date Ended Current:	Not reported
Owner/Operator Address:	223 S HATCH ST
Owner/Operator City,State,Zip:	SPOKANE, WA 99202
Owner/Operator Telephone:	509-536-1793
Owner/Operator Telephone Ext:	Not reported
Owner/Operator Fax:	Not reported
Owner/Operator Email:	Not reported
Owner/Operator Indicator:	Owner
Owner/Operator Name:	OH BROTHERS INC
Legal Status:	Private

SCOLLARDS CLEANERS HATCH ST (Continued) **1000993009**

Date Became Current:	1996-09-05 00:00:00.
Date Ended Current:	Not reported
Owner/Operator Address:	223 S HATCH ST
Owner/Operator City,State,Zip:	SPOKANE, WA 99202-2221
Owner/Operator Telephone:	Not reported
Owner/Operator Telephone Ext:	Not reported
Owner/Operator Fax:	Not reported
Owner/Operator Email:	Not reported

Owner/Operator Indicator:	Operator
Owner/Operator Name:	OH BROTHERS INC
Legal Status:	Private
Date Became Current:	1996-09-05 00:00:00.
Date Ended Current:	Not reported
Owner/Operator Address:	223 S HATCH ST
Owner/Operator City,State,Zip:	SPOKANE, WA 99202-2221
Owner/Operator Telephone:	Not reported
Owner/Operator Telephone Ext:	Not reported
Owner/Operator Fax:	Not reported
Owner/Operator Email:	Not reported

Owner/Operator Indicator:	Operator
Owner/Operator Name:	OH BROTHERS INC
Legal Status:	Private
Date Became Current:	1996-09-05 00:00:00.
Date Ended Current:	Not reported
Owner/Operator Address:	223 S HATCH ST
Owner/Operator City,State,Zip:	SPOKANE, WA 99202-2221
Owner/Operator Telephone:	Not reported
Owner/Operator Telephone Ext:	Not reported
Owner/Operator Fax:	Not reported
Owner/Operator Email:	Not reported

Owner/Operator Indicator:	Operator
Owner/Operator Name:	OH BROTHERS INC
Legal Status:	Private
Date Became Current:	1996-09-05 00:00:00.
Date Ended Current:	Not reported
Owner/Operator Address:	223 S HATCH ST
Owner/Operator City,State,Zip:	SPOKANE, WA 99202-2221
Owner/Operator Telephone:	Not reported
Owner/Operator Telephone Ext:	Not reported
Owner/Operator Fax:	Not reported
Owner/Operator Email:	Not reported

Historic Generators:

Receive Date:	2010-01-14 00:00:00.0
Handler Name:	SCOLLARDS CLEANERS HATCH ST
Federal Waste Generator Description:	Small Quantity Generator
State District Owner:	WA
Large Quantity Handler of Universal Waste:	No
Recognized Trader Importer:	No
Recognized Trader Exporter:	No
Spent Lead Acid Battery Importer:	No
Spent Lead Acid Battery Exporter:	No
Current Record:	No
Non Storage Recycler Activity:	Not reported

SCOLLARDS CLEANERS HATCH ST (Continued) **1000993009**

Electronic Manifest Broker: Not reported

Receive Date: 2012-01-07 00:00:00.0
Handler Name: SCOLLARDS CLEANERS HATCH ST
Federal Waste Generator Description: Small Quantity Generator
State District Owner: WA
Large Quantity Handler of Universal Waste: No
Recognized Trader Importer: No
Recognized Trader Exporter: No
Spent Lead Acid Battery Importer: No
Spent Lead Acid Battery Exporter: No
Current Record: No
Non Storage Recycler Activity: Not reported
Electronic Manifest Broker: Not reported

Receive Date: 2007-07-21 00:00:00.0
Handler Name: SCOLLARDS CLEANERS HATCH ST
Federal Waste Generator Description: Not a generator, verified
State District Owner: WA
Large Quantity Handler of Universal Waste: No
Recognized Trader Importer: No
Recognized Trader Exporter: No
Spent Lead Acid Battery Importer: No
Spent Lead Acid Battery Exporter: No
Current Record: No
Non Storage Recycler Activity: Not reported
Electronic Manifest Broker: Not reported

Receive Date: 2011-01-07 00:00:00.0
Handler Name: SCOLLARDS CLEANERS HATCH ST
Federal Waste Generator Description: Small Quantity Generator
State District Owner: WA
Large Quantity Handler of Universal Waste: No
Recognized Trader Importer: No
Recognized Trader Exporter: No
Spent Lead Acid Battery Importer: No
Spent Lead Acid Battery Exporter: No
Current Record: No
Non Storage Recycler Activity: Not reported
Electronic Manifest Broker: Not reported

Receive Date: 1993-12-31 00:00:00.0
Handler Name: SCOLLARDS CLEANERS HATCH ST
Federal Waste Generator Description: Small Quantity Generator
State District Owner: WA
Large Quantity Handler of Universal Waste: No
Recognized Trader Importer: Not reported
Recognized Trader Exporter: Not reported
Spent Lead Acid Battery Importer: Not reported
Spent Lead Acid Battery Exporter: Not reported
Current Record: No
Non Storage Recycler Activity: Not reported
Electronic Manifest Broker: Not reported

Receive Date: 1996-02-16 00:00:00.0
Handler Name: SCOLLARDS CLEANERS HATCH ST
Federal Waste Generator Description: Small Quantity Generator

SCOLLARDS CLEANERS HATCH ST (Continued) **1000993009**

State District Owner: WA
Large Quantity Handler of Universal Waste: No
Recognized Trader Importer: Not reported
Recognized Trader Exporter: Not reported
Spent Lead Acid Battery Importer: Not reported
Spent Lead Acid Battery Exporter: Not reported
Current Record: No
Non Storage Recycler Activity: Not reported
Electronic Manifest Broker: Not reported

Receive Date: 1997-02-21 00:00:00.0
Handler Name: SCOLLARDS CLEANERS HATCH ST
Federal Waste Generator Description: Small Quantity Generator
State District Owner: WA
Large Quantity Handler of Universal Waste: No
Recognized Trader Importer: Not reported
Recognized Trader Exporter: Not reported
Spent Lead Acid Battery Importer: Not reported
Spent Lead Acid Battery Exporter: Not reported
Current Record: No
Non Storage Recycler Activity: Not reported
Electronic Manifest Broker: Not reported

Receive Date: 1998-02-09 00:00:00.0
Handler Name: SCOLLARDS CLEANERS HATCH ST
Federal Waste Generator Description: Small Quantity Generator
State District Owner: WA
Large Quantity Handler of Universal Waste: No
Recognized Trader Importer: Not reported
Recognized Trader Exporter: Not reported
Spent Lead Acid Battery Importer: Not reported
Spent Lead Acid Battery Exporter: Not reported
Current Record: No
Non Storage Recycler Activity: Not reported
Electronic Manifest Broker: Not reported

Receive Date: 1999-02-01 00:00:00.0
Handler Name: SCOLLARDS CLEANERS HATCH ST
Federal Waste Generator Description: Small Quantity Generator
State District Owner: WA
Large Quantity Handler of Universal Waste: No
Recognized Trader Importer: Not reported
Recognized Trader Exporter: Not reported
Spent Lead Acid Battery Importer: Not reported
Spent Lead Acid Battery Exporter: Not reported
Current Record: No
Non Storage Recycler Activity: Not reported
Electronic Manifest Broker: Not reported

Receive Date: 2000-01-24 00:00:00.0
Handler Name: SCOLLARDS CLEANERS HATCH ST
Federal Waste Generator Description: Small Quantity Generator
State District Owner: WA
Large Quantity Handler of Universal Waste: No
Recognized Trader Importer: Not reported
Recognized Trader Exporter: Not reported
Spent Lead Acid Battery Importer: Not reported

SCOLLARDS CLEANERS HATCH ST (Continued) **1000993009**

Spent Lead Acid Battery Exporter: Not reported
Current Record: No
Non Storage Recycler Activity: Not reported
Electronic Manifest Broker: Not reported

Receive Date: 2001-02-07 00:00:00.0
Handler Name: SCOLLARDS CLEANERS HATCH ST
Federal Waste Generator Description: Small Quantity Generator
State District Owner: WA
Large Quantity Handler of Universal Waste: No
Recognized Trader Importer: Not reported
Recognized Trader Exporter: Not reported
Spent Lead Acid Battery Importer: Not reported
Spent Lead Acid Battery Exporter: Not reported
Current Record: No
Non Storage Recycler Activity: Not reported
Electronic Manifest Broker: Not reported

Receive Date: 2002-01-14 00:00:00.0
Handler Name: SCOLLARDS CLEANERS HATCH ST
Federal Waste Generator Description: Small Quantity Generator
State District Owner: WA
Large Quantity Handler of Universal Waste: No
Recognized Trader Importer: Not reported
Recognized Trader Exporter: Not reported
Spent Lead Acid Battery Importer: Not reported
Spent Lead Acid Battery Exporter: Not reported
Current Record: No
Non Storage Recycler Activity: Not reported
Electronic Manifest Broker: Not reported

Receive Date: 2003-01-13 00:00:00.0
Handler Name: SCOLLARDS CLEANERS HATCH ST
Federal Waste Generator Description: Small Quantity Generator
State District Owner: WA
Large Quantity Handler of Universal Waste: No
Recognized Trader Importer: Not reported
Recognized Trader Exporter: Not reported
Spent Lead Acid Battery Importer: Not reported
Spent Lead Acid Battery Exporter: Not reported
Current Record: No
Non Storage Recycler Activity: Not reported
Electronic Manifest Broker: Not reported

Receive Date: 2004-01-28 00:00:00.0
Handler Name: SCOLLARDS CLEANERS HATCH ST
Federal Waste Generator Description: Small Quantity Generator
State District Owner: WA
Large Quantity Handler of Universal Waste: No
Recognized Trader Importer: Not reported
Recognized Trader Exporter: Not reported
Spent Lead Acid Battery Importer: Not reported
Spent Lead Acid Battery Exporter: Not reported
Current Record: No
Non Storage Recycler Activity: Not reported
Electronic Manifest Broker: Not reported

SCOLLARDS CLEANERS HATCH ST (Continued) **1000993009**

Receive Date: 2005-02-02 00:00:00.0
Handler Name: SCOLLARDS CLEANERS HATCH ST
Federal Waste Generator Description: Small Quantity Generator
State District Owner: WA
Large Quantity Handler of Universal Waste: No
Recognized Trader Importer: Not reported
Recognized Trader Exporter: Not reported
Spent Lead Acid Battery Importer: Not reported
Spent Lead Acid Battery Exporter: Not reported
Current Record: No
Non Storage Recycler Activity: Not reported
Electronic Manifest Broker: Not reported

Receive Date: 2006-02-08 00:00:00.0
Handler Name: SCOLLARDS CLEANERS HATCH ST
Federal Waste Generator Description: Large Quantity Generator
State District Owner: WA
Large Quantity Handler of Universal Waste: No
Recognized Trader Importer: Not reported
Recognized Trader Exporter: Not reported
Spent Lead Acid Battery Importer: Not reported
Spent Lead Acid Battery Exporter: Not reported
Current Record: No
Non Storage Recycler Activity: Not reported
Electronic Manifest Broker: Not reported

Receive Date: 2007-01-04 00:00:00.0
Handler Name: SCOLLARDS CLEANERS HATCH ST
Federal Waste Generator Description: Small Quantity Generator
State District Owner: WA
Large Quantity Handler of Universal Waste: No
Recognized Trader Importer: Not reported
Recognized Trader Exporter: Not reported
Spent Lead Acid Battery Importer: Not reported
Spent Lead Acid Battery Exporter: Not reported
Current Record: No
Non Storage Recycler Activity: Not reported
Electronic Manifest Broker: Not reported

Receive Date: 2007-07-21 00:00:00.0
Handler Name: SCOLLARDS CLEANERS HATCH ST
Federal Waste Generator Description: Small Quantity Generator
State District Owner: WA
Large Quantity Handler of Universal Waste: No
Recognized Trader Importer: Not reported
Recognized Trader Exporter: Not reported
Spent Lead Acid Battery Importer: Not reported
Spent Lead Acid Battery Exporter: Not reported
Current Record: No
Non Storage Recycler Activity: Not reported
Electronic Manifest Broker: Not reported

Receive Date: 2008-02-12 00:00:00.0
Handler Name: SCOLLARDS CLEANERS HATCH ST
Federal Waste Generator Description: Small Quantity Generator
State District Owner: WA
Large Quantity Handler of Universal Waste: No

SCOLLARDS CLEANERS HATCH ST (Continued) **1000993009**

Recognized Trader Importer: Not reported
Recognized Trader Exporter: Not reported
Spent Lead Acid Battery Importer: Not reported
Spent Lead Acid Battery Exporter: Not reported
Current Record: No
Non Storage Recycler Activity: Not reported
Electronic Manifest Broker: Not reported

Receive Date: 2009-01-11 00:00:00.0
Handler Name: SCOLLARDS CLEANERS HATCH ST
Federal Waste Generator Description: Small Quantity Generator
State District Owner: WA
Large Quantity Handler of Universal Waste: No
Recognized Trader Importer: Not reported
Recognized Trader Exporter: Not reported
Spent Lead Acid Battery Importer: Not reported
Spent Lead Acid Battery Exporter: Not reported
Current Record: No
Non Storage Recycler Activity: Not reported
Electronic Manifest Broker: Not reported

Receive Date: 2010-01-14 00:00:00.0
Handler Name: SCOLLARDS CLEANERS HATCH ST
Federal Waste Generator Description: Small Quantity Generator
State District Owner: WA
Large Quantity Handler of Universal Waste: No
Recognized Trader Importer: Not reported
Recognized Trader Exporter: Not reported
Spent Lead Acid Battery Importer: Not reported
Spent Lead Acid Battery Exporter: Not reported
Current Record: No
Non Storage Recycler Activity: Not reported
Electronic Manifest Broker: Not reported

Receive Date: 2011-01-07 00:00:00.0
Handler Name: SCOLLARDS CLEANERS HATCH ST
Federal Waste Generator Description: Small Quantity Generator
State District Owner: WA
Large Quantity Handler of Universal Waste: No
Recognized Trader Importer: Not reported
Recognized Trader Exporter: Not reported
Spent Lead Acid Battery Importer: Not reported
Spent Lead Acid Battery Exporter: Not reported
Current Record: No
Non Storage Recycler Activity: Not reported
Electronic Manifest Broker: Not reported

Receive Date: 2012-01-07 00:00:00.0
Handler Name: SCOLLARDS CLEANERS HATCH ST
Federal Waste Generator Description: Small Quantity Generator
State District Owner: WA
Large Quantity Handler of Universal Waste: No
Recognized Trader Importer: Not reported
Recognized Trader Exporter: Not reported
Spent Lead Acid Battery Importer: Not reported
Spent Lead Acid Battery Exporter: Not reported
Current Record: No

SCOLLARDS CLEANERS HATCH ST (Continued) **1000993009**

Non Storage Recycler Activity: Not reported
Electronic Manifest Broker: Not reported

Receive Date: 2013-01-19 00:00:00.0
Handler Name: SCOLLARDS CLEANERS HATCH ST
Federal Waste Generator Description: Small Quantity Generator
State District Owner: WA
Large Quantity Handler of Universal Waste: No
Recognized Trader Importer: Not reported
Recognized Trader Exporter: Not reported
Spent Lead Acid Battery Importer: Not reported
Spent Lead Acid Battery Exporter: Not reported
Current Record: No
Non Storage Recycler Activity: Not reported
Electronic Manifest Broker: Not reported

Receive Date: 2012-01-07 00:00:00.0
Handler Name: SCOLLARDS CLEANERS HATCH ST
Federal Waste Generator Description: Small Quantity Generator
State District Owner: WA
Large Quantity Handler of Universal Waste: No
Recognized Trader Importer: No
Recognized Trader Exporter: No
Spent Lead Acid Battery Importer: No
Spent Lead Acid Battery Exporter: No
Current Record: No
Non Storage Recycler Activity: Not reported
Electronic Manifest Broker: Not reported

Receive Date: 2014-01-14 00:00:00.0
Handler Name: SCOLLARDS CLEANERS HATCH ST
Federal Waste Generator Description: Conditionally Exempt Small Quantity Generator
State District Owner: WA
Large Quantity Handler of Universal Waste: No
Recognized Trader Importer: Not reported
Recognized Trader Exporter: Not reported
Spent Lead Acid Battery Importer: Not reported
Spent Lead Acid Battery Exporter: Not reported
Current Record: No
Non Storage Recycler Activity: Not reported
Electronic Manifest Broker: Not reported

Receive Date: 2015-02-06 00:00:00.0
Handler Name: SCOLLARDS CLEANERS HATCH ST
Federal Waste Generator Description: Not a generator, verified
State District Owner: WA
Large Quantity Handler of Universal Waste: No
Recognized Trader Importer: Not reported
Recognized Trader Exporter: Not reported
Spent Lead Acid Battery Importer: Not reported
Spent Lead Acid Battery Exporter: Not reported
Current Record: No
Non Storage Recycler Activity: Not reported
Electronic Manifest Broker: Not reported

Receive Date: 2016-01-09 00:00:00.0
Handler Name: SCOLLARDS CLEANERS HATCH ST

SCOLLARDS CLEANERS HATCH ST (Continued) **1000993009**

Federal Waste Generator Description: Not a generator, verified
State District Owner: WA
Large Quantity Handler of Universal Waste: No
Recognized Trader Importer: Not reported
Recognized Trader Exporter: Not reported
Spent Lead Acid Battery Importer: Not reported
Spent Lead Acid Battery Exporter: Not reported
Current Record: No
Non Storage Recycler Activity: Not reported
Electronic Manifest Broker: Not reported

Receive Date: 2017-01-16 00:00:00.0
Handler Name: SCOLLARDS CLEANERS HATCH ST
Federal Waste Generator Description: Not a generator, verified
State District Owner: WA
Large Quantity Handler of Universal Waste: No
Recognized Trader Importer: No
Recognized Trader Exporter: No
Spent Lead Acid Battery Importer: No
Spent Lead Acid Battery Exporter: No
Current Record: No
Non Storage Recycler Activity: Not reported
Electronic Manifest Broker: Not reported

Receive Date: 2017-01-16 00:00:00.0
Handler Name: SCOLLARDS CLEANERS HATCH ST
Federal Waste Generator Description: Not a generator, verified
State District Owner: WA
Large Quantity Handler of Universal Waste: No
Recognized Trader Importer: No
Recognized Trader Exporter: No
Spent Lead Acid Battery Importer: No
Spent Lead Acid Battery Exporter: No
Current Record: No
Non Storage Recycler Activity: Not reported
Electronic Manifest Broker: Not reported

Receive Date: 2018-01-12 00:00:00.0
Handler Name: SCOLLARDS CLEANERS HATCH ST
Federal Waste Generator Description: Conditionally Exempt Small Quantity Generator
State District Owner: WA
Large Quantity Handler of Universal Waste: No
Recognized Trader Importer: No
Recognized Trader Exporter: No
Spent Lead Acid Battery Importer: No
Spent Lead Acid Battery Exporter: No
Current Record: No
Non Storage Recycler Activity: Not reported
Electronic Manifest Broker: Not reported

Receive Date: 2019-01-25 00:00:00.0
Handler Name: SCOLLARDS CLEANERS HATCH ST
Federal Waste Generator Description: Not a generator, verified
State District Owner: WA
Large Quantity Handler of Universal Waste: No
Recognized Trader Importer: No
Recognized Trader Exporter: No

SCOLLARDS CLEANERS HATCH ST (Continued) **1000993009**

Spent Lead Acid Battery Importer: No
Spent Lead Acid Battery Exporter: No
Current Record: No
Non Storage Recycler Activity: Not reported
Electronic Manifest Broker: Not reported

Receive Date: 2020-01-17 00:00:00.0
Handler Name: SCOLLARDS CLEANERS HATCH ST
Federal Waste Generator Description: Conditionally Exempt Small Quantity Generator
State District Owner: WA
Large Quantity Handler of Universal Waste: No
Recognized Trader Importer: No
Recognized Trader Exporter: No
Spent Lead Acid Battery Importer: No
Spent Lead Acid Battery Exporter: No
Current Record: Yes
Non Storage Recycler Activity: Not reported
Electronic Manifest Broker: Not reported

Receive Date: 2003-12-31 00:00:00.0
Handler Name: SCOLLARDS CLEANERS HATCH ST
Federal Waste Generator Description: Small Quantity Generator
State District Owner: WA
Large Quantity Handler of Universal Waste: No
Recognized Trader Importer: No
Recognized Trader Exporter: No
Spent Lead Acid Battery Importer: No
Spent Lead Acid Battery Exporter: No
Current Record: No
Non Storage Recycler Activity: Not reported
Electronic Manifest Broker: Not reported

Receive Date: 2005-12-31 00:00:00.0
Handler Name: SCOLLARDS CLEANERS HATCH ST
Federal Waste Generator Description: Large Quantity Generator
State District Owner: WA
Large Quantity Handler of Universal Waste: No
Recognized Trader Importer: No
Recognized Trader Exporter: No
Spent Lead Acid Battery Importer: No
Spent Lead Acid Battery Exporter: No
Current Record: No
Non Storage Recycler Activity: Not reported
Electronic Manifest Broker: Not reported

Receive Date: 2007-12-31 00:00:00.0
Handler Name: SCOLLARDS CLEANERS HATCH ST
Federal Waste Generator Description: Small Quantity Generator
State District Owner: WA
Large Quantity Handler of Universal Waste: No
Recognized Trader Importer: No
Recognized Trader Exporter: No
Spent Lead Acid Battery Importer: No
Spent Lead Acid Battery Exporter: No
Current Record: No
Non Storage Recycler Activity: Not reported
Electronic Manifest Broker: Not reported

SCOLLARDS CLEANERS HATCH ST (Continued) **1000993009**

List of NAICS Codes and Descriptions:

NAICS Code:	81232
NAICS Description:	DRYCLEANING AND LAUNDRY SERVICES (EXCEPT COIN-OPERATED)
NAICS Code:	812320
NAICS Description:	DRYCLEANING AND LAUNDRY SERVICES (EXCEPT COIN-OPERATED)

Facility Has Received Notices of Violation:

Found Violation:	Yes
Agency Which Determined Violation:	State
Violation Short Description:	Generators - Pre-transport
Date Violation was Determined:	2011-11-04 00:00:00.0
Actual Return to Compliance Date:	2011-12-28 00:00:00.0
Return to Compliance Qualifier:	Documented
Violation Responsible Agency:	State
Scheduled Compliance Date:	2012-01-09 00:00:00.0
Enforcement Identifier:	001
Date of Enforcement Action:	2011-12-06 00:00:00.0
Enforcement Responsible Agency:	State
Enforcement Docket Number:	Not reported
Enforcement Attorney:	Not reported
Corrective Action Component:	No
Appeal Initiated Date:	Not reported
Appeal Resolution Date:	Not reported
Disposition Status Date:	Not reported
Disposition Status:	Not reported
Disposition Status Description:	Not reported
Consent/Final Order Sequence Number:	Not reported
Consent/Final Order Respondent Name:	Not reported
Consent/Final Order Lead Agency:	Not reported
Enforcement Type:	WRITTEN INFORMAL
Enforcement Responsible Person:	WALJR
Enforcement Responsible Sub-Organization:	ER
SEP Sequence Number:	Not reported
SEP Expenditure Amount:	Not reported
SEP Scheduled Completion Date:	Not reported
SEP Actual Date:	Not reported
SEP Defaulted Date:	Not reported
SEP Type:	Not reported
SEP Type Description:	Not reported
Proposed Amount:	Not reported
Final Monetary Amount:	Not reported
Paid Amount:	Not reported
Final Count:	Not reported
Final Amount:	Not reported

Found Violation:	Yes
Agency Which Determined Violation:	State
Violation Short Description:	Generators - Pre-transport
Date Violation was Determined:	2006-06-22 00:00:00.0
Actual Return to Compliance Date:	2006-09-05 00:00:00.0
Return to Compliance Qualifier:	Documented
Violation Responsible Agency:	State
Scheduled Compliance Date:	2006-12-30 00:00:00.0
Enforcement Identifier:	001
Date of Enforcement Action:	2006-08-28 00:00:00.0

SCOLLARDS CLEANERS HATCH ST (Continued) **1000993009**

Enforcement Responsible Agency: State
Enforcement Docket Number: Not reported
Enforcement Attorney: Not reported
Corrective Action Component: No
Appeal Initiated Date: Not reported
Appeal Resolution Date: Not reported
Disposition Status Date: Not reported
Disposition Status: Not reported
Disposition Status Description: Not reported
Consent/Final Order Sequence Number:Not reported
Consent/Final Order Respondent Name: Not reported
Consent/Final Order Lead Agency: Not reported
Enforcement Type: WRITTEN INFORMAL
Enforcement Responsible Person: WALJR
Enforcement Responsible Sub-Organization: ER
SEP Sequence Number: Not reported
SEP Expenditure Amount: Not reported
SEP Scheduled Completion Date: Not reported
SEP Actual Date: Not reported
SEP Defaulted Date: Not reported
SEP Type: Not reported
SEP Type Description: Not reported
Proposed Amount: Not reported
Final Monetary Amount: Not reported
Paid Amount: Not reported
Final Count: Not reported
Final Amount: Not reported

Found Violation: Yes
Agency Which Determined Violation: State
Violation Short Description: Generators - Pre-transport
Date Violation was Determined: 2006-06-22 00:00:00.0
Actual Return to Compliance Date: 2006-09-01 00:00:00.0
Return to Compliance Qualifier: Documented
Violation Responsible Agency: State
Scheduled Compliance Date: 2006-09-06 00:00:00.0
Enforcement Identifier: 001
Date of Enforcement Action: 2006-08-28 00:00:00.0
Enforcement Responsible Agency: State
Enforcement Docket Number: Not reported
Enforcement Attorney: Not reported
Corrective Action Component: No
Appeal Initiated Date: Not reported
Appeal Resolution Date: Not reported
Disposition Status Date: Not reported
Disposition Status: Not reported
Disposition Status Description: Not reported
Consent/Final Order Sequence Number:Not reported
Consent/Final Order Respondent Name: Not reported
Consent/Final Order Lead Agency: Not reported
Enforcement Type: WRITTEN INFORMAL
Enforcement Responsible Person: WALJR
Enforcement Responsible Sub-Organization: ER
SEP Sequence Number: Not reported
SEP Expenditure Amount: Not reported
SEP Scheduled Completion Date: Not reported
SEP Actual Date: Not reported

SCOLLARDS CLEANERS HATCH ST (Continued) **1000993009**

SEP Defaulted Date:	Not reported
SEP Type:	Not reported
SEP Type Description:	Not reported
Proposed Amount:	Not reported
Final Monetary Amount:	Not reported
Paid Amount:	Not reported
Final Count:	Not reported
Final Amount:	Not reported

Found Violation:	Yes
Agency Which Determined Violation:	State
Violation Short Description:	TSD IS-Container Use and Management
Date Violation was Determined:	2006-06-22 00:00:00.0
Actual Return to Compliance Date:	2006-08-31 00:00:00.0
Return to Compliance Qualifier:	Documented
Violation Responsible Agency:	State
Scheduled Compliance Date:	2006-08-31 00:00:00.0
Enforcement Identifier:	001
Date of Enforcement Action:	2006-08-28 00:00:00.0
Enforcement Responsible Agency:	State
Enforcement Docket Number:	Not reported
Enforcement Attorney:	Not reported
Corrective Action Component:	No
Appeal Initiated Date:	Not reported
Appeal Resolution Date:	Not reported
Disposition Status Date:	Not reported
Disposition Status:	Not reported
Disposition Status Description:	Not reported
Consent/Final Order Sequence Number:	Not reported
Consent/Final Order Respondent Name:	Not reported
Consent/Final Order Lead Agency:	Not reported
Enforcement Type:	WRITTEN INFORMAL
Enforcement Responsible Person:	WALJR
Enforcement Responsible Sub-Organization:	ER
SEP Sequence Number:	Not reported
SEP Expenditure Amount:	Not reported
SEP Scheduled Completion Date:	Not reported
SEP Actual Date:	Not reported
SEP Defaulted Date:	Not reported
SEP Type:	Not reported
SEP Type Description:	Not reported
Proposed Amount:	Not reported
Final Monetary Amount:	Not reported
Paid Amount:	Not reported
Final Count:	Not reported
Final Amount:	Not reported

Found Violation:	Yes
Agency Which Determined Violation:	State
Violation Short Description:	Generators - General
Date Violation was Determined:	2011-11-04 00:00:00.0
Actual Return to Compliance Date:	2011-12-28 00:00:00.0
Return to Compliance Qualifier:	Documented
Violation Responsible Agency:	State
Scheduled Compliance Date:	2012-01-09 00:00:00.0
Enforcement Identifier:	001
Date of Enforcement Action:	2011-12-06 00:00:00.0

SCOLLARDS CLEANERS HATCH ST (Continued) **1000993009**

Enforcement Responsible Agency: State
Enforcement Docket Number: Not reported
Enforcement Attorney: Not reported
Corrective Action Component: No
Appeal Initiated Date: Not reported
Appeal Resolution Date: Not reported
Disposition Status Date: Not reported
Disposition Status: Not reported
Disposition Status Description: Not reported
Consent/Final Order Sequence Number:Not reported
Consent/Final Order Respondent Name: Not reported
Consent/Final Order Lead Agency: Not reported
Enforcement Type: WRITTEN INFORMAL
Enforcement Responsible Person: WALJR
Enforcement Responsible Sub-Organization: ER
SEP Sequence Number: Not reported
SEP Expenditure Amount: Not reported
SEP Scheduled Completion Date: Not reported
SEP Actual Date: Not reported
SEP Defaulted Date: Not reported
SEP Type: Not reported
SEP Type Description: Not reported
Proposed Amount: Not reported
Final Monetary Amount: Not reported
Paid Amount: Not reported
Final Count: Not reported
Final Amount: Not reported

Found Violation: Yes
Agency Which Determined Violation: State
Violation Short Description: Generators - Pre-transport
Date Violation was Determined: 2006-06-22 00:00:00.0
Actual Return to Compliance Date: 2006-08-31 00:00:00.0
Return to Compliance Qualifier: Documented
Violation Responsible Agency: State
Scheduled Compliance Date: 2006-08-31 00:00:00.0
Enforcement Identifier: 001
Date of Enforcement Action: 2006-08-28 00:00:00.0
Enforcement Responsible Agency: State
Enforcement Docket Number: Not reported
Enforcement Attorney: Not reported
Corrective Action Component: No
Appeal Initiated Date: Not reported
Appeal Resolution Date: Not reported
Disposition Status Date: Not reported
Disposition Status: Not reported
Disposition Status Description: Not reported
Consent/Final Order Sequence Number:Not reported
Consent/Final Order Respondent Name: Not reported
Consent/Final Order Lead Agency: Not reported
Enforcement Type: WRITTEN INFORMAL
Enforcement Responsible Person: WALJR
Enforcement Responsible Sub-Organization: ER
SEP Sequence Number: Not reported
SEP Expenditure Amount: Not reported
SEP Scheduled Completion Date: Not reported
SEP Actual Date: Not reported

SCOLLARDS CLEANERS HATCH ST (Continued) **1000993009**

SEP Defaulted Date:	Not reported
SEP Type:	Not reported
SEP Type Description:	Not reported
Proposed Amount:	Not reported
Final Monetary Amount:	Not reported
Paid Amount:	Not reported
Final Count:	Not reported
Final Amount:	Not reported

Found Violation:	Yes
Agency Which Determined Violation:	State
Violation Short Description:	Generators - Records/Reporting
Date Violation was Determined:	2011-11-04 00:00:00.0
Actual Return to Compliance Date:	2011-12-28 00:00:00.0
Return to Compliance Qualifier:	Documented
Violation Responsible Agency:	State
Scheduled Compliance Date:	2012-01-09 00:00:00.0
Enforcement Identifier:	001
Date of Enforcement Action:	2011-12-06 00:00:00.0
Enforcement Responsible Agency:	State
Enforcement Docket Number:	Not reported
Enforcement Attorney:	Not reported
Corrective Action Component:	No
Appeal Initiated Date:	Not reported
Appeal Resolution Date:	Not reported
Disposition Status Date:	Not reported
Disposition Status:	Not reported
Disposition Status Description:	Not reported
Consent/Final Order Sequence Number:	Not reported
Consent/Final Order Respondent Name:	Not reported
Consent/Final Order Lead Agency:	Not reported
Enforcement Type:	WRITTEN INFORMAL
Enforcement Responsible Person:	WALJR
Enforcement Responsible Sub-Organization:	ER
SEP Sequence Number:	Not reported
SEP Expenditure Amount:	Not reported
SEP Scheduled Completion Date:	Not reported
SEP Actual Date:	Not reported
SEP Defaulted Date:	Not reported
SEP Type:	Not reported
SEP Type Description:	Not reported
Proposed Amount:	Not reported
Final Monetary Amount:	Not reported
Paid Amount:	Not reported
Final Count:	Not reported
Final Amount:	Not reported

Found Violation:	Yes
Agency Which Determined Violation:	State
Violation Short Description:	Generators - Pre-transport
Date Violation was Determined:	2011-11-04 00:00:00.0
Actual Return to Compliance Date:	2011-12-28 00:00:00.0
Return to Compliance Qualifier:	Documented
Violation Responsible Agency:	State
Scheduled Compliance Date:	2012-01-09 00:00:00.0
Enforcement Identifier:	001
Date of Enforcement Action:	2011-12-06 00:00:00.0

SCOLLARDS CLEANERS HATCH ST (Continued) **1000993009**

Enforcement Responsible Agency:	State
Enforcement Docket Number:	Not reported
Enforcement Attorney:	Not reported
Corrective Action Component:	No
Appeal Initiated Date:	Not reported
Appeal Resolution Date:	Not reported
Disposition Status Date:	Not reported
Disposition Status:	Not reported
Disposition Status Description:	Not reported
Consent/Final Order Sequence Number:	Not reported
Consent/Final Order Respondent Name:	Not reported
Consent/Final Order Lead Agency:	Not reported
Enforcement Type:	WRITTEN INFORMAL
Enforcement Responsible Person:	WALJR
Enforcement Responsible Sub-Organization:	ER
SEP Sequence Number:	Not reported
SEP Expenditure Amount:	Not reported
SEP Scheduled Completion Date:	Not reported
SEP Actual Date:	Not reported
SEP Defaulted Date:	Not reported
SEP Type:	Not reported
SEP Type Description:	Not reported
Proposed Amount:	Not reported
Final Monetary Amount:	Not reported
Paid Amount:	Not reported
Final Count:	Not reported
Final Amount:	Not reported
Found Violation:	No
Agency Which Determined Violation:	Not reported
Violation Short Description:	Not reported
Date Violation was Determined:	Not reported
Actual Return to Compliance Date:	Not reported
Return to Compliance Qualifier:	Not reported
Violation Responsible Agency:	Not reported
Scheduled Compliance Date:	Not reported
Enforcement Identifier:	Not reported
Date of Enforcement Action:	Not reported
Enforcement Responsible Agency:	Not reported
Enforcement Docket Number:	Not reported
Enforcement Attorney:	Not reported
Corrective Action Component:	Not reported
Appeal Initiated Date:	Not reported
Appeal Resolution Date:	Not reported
Disposition Status Date:	Not reported
Disposition Status:	Not reported
Disposition Status Description:	Not reported
Consent/Final Order Sequence Number:	Not reported
Consent/Final Order Respondent Name:	Not reported
Consent/Final Order Lead Agency:	Not reported
Enforcement Type:	Not reported
Enforcement Responsible Person:	Not reported
Enforcement Responsible Sub-Organization:	Not reported
SEP Sequence Number:	Not reported
SEP Expenditure Amount:	Not reported
SEP Scheduled Completion Date:	Not reported
SEP Actual Date:	Not reported

SCOLLARDS CLEANERS HATCH ST (Continued) **1000993009**

SEP Defaulted Date:	Not reported
SEP Type:	Not reported
SEP Type Description:	Not reported
Proposed Amount:	Not reported
Final Monetary Amount:	Not reported
Paid Amount:	Not reported
Final Count:	Not reported
Final Amount:	Not reported

Found Violation:	Yes
Agency Which Determined Violation:	State
Violation Short Description:	Generators - Pre-transport
Date Violation was Determined:	2011-11-04 00:00:00.0
Actual Return to Compliance Date:	2011-12-28 00:00:00.0
Return to Compliance Qualifier:	Documented
Violation Responsible Agency:	State
Scheduled Compliance Date:	2012-01-09 00:00:00.0
Enforcement Identifier:	001
Date of Enforcement Action:	2011-12-06 00:00:00.0
Enforcement Responsible Agency:	State
Enforcement Docket Number:	Not reported
Enforcement Attorney:	Not reported
Corrective Action Component:	No
Appeal Initiated Date:	Not reported
Appeal Resolution Date:	Not reported
Disposition Status Date:	Not reported
Disposition Status:	Not reported
Disposition Status Description:	Not reported
Consent/Final Order Sequence Number:	Not reported
Consent/Final Order Respondent Name:	Not reported
Consent/Final Order Lead Agency:	Not reported
Enforcement Type:	WRITTEN INFORMAL
Enforcement Responsible Person:	WALJR
Enforcement Responsible Sub-Organization:	ER
SEP Sequence Number:	Not reported
SEP Expenditure Amount:	Not reported
SEP Scheduled Completion Date:	Not reported
SEP Actual Date:	Not reported
SEP Defaulted Date:	Not reported
SEP Type:	Not reported
SEP Type Description:	Not reported
Proposed Amount:	Not reported
Final Monetary Amount:	Not reported
Paid Amount:	Not reported
Final Count:	Not reported
Final Amount:	Not reported

Found Violation:	Yes
Agency Which Determined Violation:	State
Violation Short Description:	TSD IS-Container Use and Management
Date Violation was Determined:	2011-11-04 00:00:00.0
Actual Return to Compliance Date:	2011-12-28 00:00:00.0
Return to Compliance Qualifier:	Documented
Violation Responsible Agency:	State
Scheduled Compliance Date:	2012-01-09 00:00:00.0
Enforcement Identifier:	001
Date of Enforcement Action:	2011-12-06 00:00:00.0

SCOLLARDS CLEANERS HATCH ST (Continued) **1000993009**

Enforcement Responsible Agency: State
Enforcement Docket Number: Not reported
Enforcement Attorney: Not reported
Corrective Action Component: No
Appeal Initiated Date: Not reported
Appeal Resolution Date: Not reported
Disposition Status Date: Not reported
Disposition Status: Not reported
Disposition Status Description: Not reported
Consent/Final Order Sequence Number:Not reported
Consent/Final Order Respondent Name: Not reported
Consent/Final Order Lead Agency: Not reported
Enforcement Type: WRITTEN INFORMAL
Enforcement Responsible Person: WALJR
Enforcement Responsible Sub-Organization: ER
SEP Sequence Number: Not reported
SEP Expenditure Amount: Not reported
SEP Scheduled Completion Date: Not reported
SEP Actual Date: Not reported
SEP Defaulted Date: Not reported
SEP Type: Not reported
SEP Type Description: Not reported
Proposed Amount: Not reported
Final Monetary Amount: Not reported
Paid Amount: Not reported
Final Count: Not reported
Final Amount: Not reported

Found Violation: Yes
Agency Which Determined Violation: State
Violation Short Description: Generators - Pre-transport
Date Violation was Determined: 2006-06-22 00:00:00.0
Actual Return to Compliance Date: 2006-09-01 00:00:00.0
Return to Compliance Qualifier: Documented
Violation Responsible Agency: State
Scheduled Compliance Date: 2006-09-06 00:00:00.0
Enforcement Identifier: 001
Date of Enforcement Action: 2006-08-28 00:00:00.0
Enforcement Responsible Agency: State
Enforcement Docket Number: Not reported
Enforcement Attorney: Not reported
Corrective Action Component: No
Appeal Initiated Date: Not reported
Appeal Resolution Date: Not reported
Disposition Status Date: Not reported
Disposition Status: Not reported
Disposition Status Description: Not reported
Consent/Final Order Sequence Number:Not reported
Consent/Final Order Respondent Name: Not reported
Consent/Final Order Lead Agency: Not reported
Enforcement Type: WRITTEN INFORMAL
Enforcement Responsible Person: WALJR
Enforcement Responsible Sub-Organization: ER
SEP Sequence Number: Not reported
SEP Expenditure Amount: Not reported
SEP Scheduled Completion Date: Not reported
SEP Actual Date: Not reported

SCOLLARDS CLEANERS HATCH ST (Continued) **1000993009**

SEP Defaulted Date:	Not reported
SEP Type:	Not reported
SEP Type Description:	Not reported
Proposed Amount:	Not reported
Final Monetary Amount:	Not reported
Paid Amount:	Not reported
Final Count:	Not reported
Final Amount:	Not reported

Evaluation Action Summary:

Evaluation Date:	2011-11-04 00:00:00.0
Evaluation Responsible Agency:	State
Found Violation:	Yes
Evaluation Type Description:	COMPLIANCE EVALUATION INSPECTION ON-SITE
Evaluation Responsible Person Identifier:	WALJR
Evaluation Responsible Sub-Organization:	ER
Actual Return to Compliance Date:	2011-12-28 00:00:00.0
Scheduled Compliance Date:	2012-01-09 00:00:00.0
Date of Request:	Not reported
Date Response Received:	Not reported
Request Agency:	Not reported
Former Citation:	Not reported

Evaluation Date:	2006-06-22 00:00:00.0
Evaluation Responsible Agency:	State
Found Violation:	Yes
Evaluation Type Description:	COMPLIANCE EVALUATION INSPECTION ON-SITE
Evaluation Responsible Person Identifier:	WALJR
Evaluation Responsible Sub-Organization:	ER
Actual Return to Compliance Date:	2006-09-05 00:00:00.0
Scheduled Compliance Date:	2006-12-30 00:00:00.0
Date of Request:	Not reported
Date Response Received:	Not reported
Request Agency:	Not reported
Former Citation:	Not reported

Evaluation Date:	2006-06-22 00:00:00.0
Evaluation Responsible Agency:	State
Found Violation:	Yes
Evaluation Type Description:	COMPLIANCE EVALUATION INSPECTION ON-SITE
Evaluation Responsible Person Identifier:	WALJR
Evaluation Responsible Sub-Organization:	ER
Actual Return to Compliance Date:	2006-09-01 00:00:00.0
Scheduled Compliance Date:	2006-09-06 00:00:00.0
Date of Request:	Not reported
Date Response Received:	Not reported
Request Agency:	Not reported
Former Citation:	Not reported

Evaluation Date:	2006-06-22 00:00:00.0
Evaluation Responsible Agency:	State
Found Violation:	Yes
Evaluation Type Description:	COMPLIANCE EVALUATION INSPECTION ON-SITE
Evaluation Responsible Person Identifier:	WALJR
Evaluation Responsible Sub-Organization:	ER
Actual Return to Compliance Date:	2006-08-31 00:00:00.0
Scheduled Compliance Date:	2006-08-31 00:00:00.0

SCOLLARDS CLEANERS HATCH ST (Continued) **1000993009**

Date of Request:	Not reported
Date Response Received:	Not reported
Request Agency:	Not reported
Former Citation:	Not reported
Evaluation Date:	2011-11-04 00:00:00.0
Evaluation Responsible Agency:	State
Found Violation:	Yes
Evaluation Type Description:	COMPLIANCE EVALUATION INSPECTION ON-SITE
Evaluation Responsible Person Identifier:	WALJR
Evaluation Responsible Sub-Organization:	ER
Actual Return to Compliance Date:	2011-12-28 00:00:00.0
Scheduled Compliance Date:	2012-01-09 00:00:00.0
Date of Request:	Not reported
Date Response Received:	Not reported
Request Agency:	Not reported
Former Citation:	Not reported
Evaluation Date:	2006-06-22 00:00:00.0
Evaluation Responsible Agency:	State
Found Violation:	Yes
Evaluation Type Description:	COMPLIANCE EVALUATION INSPECTION ON-SITE
Evaluation Responsible Person Identifier:	WALJR
Evaluation Responsible Sub-Organization:	ER
Actual Return to Compliance Date:	2006-08-31 00:00:00.0
Scheduled Compliance Date:	2006-08-31 00:00:00.0
Date of Request:	Not reported
Date Response Received:	Not reported
Request Agency:	Not reported
Former Citation:	Not reported
Evaluation Date:	2011-11-04 00:00:00.0
Evaluation Responsible Agency:	State
Found Violation:	Yes
Evaluation Type Description:	COMPLIANCE EVALUATION INSPECTION ON-SITE
Evaluation Responsible Person Identifier:	WALJR
Evaluation Responsible Sub-Organization:	ER
Actual Return to Compliance Date:	2011-12-28 00:00:00.0
Scheduled Compliance Date:	2012-01-09 00:00:00.0
Date of Request:	Not reported
Date Response Received:	Not reported
Request Agency:	Not reported
Former Citation:	Not reported
Evaluation Date:	2011-11-04 00:00:00.0
Evaluation Responsible Agency:	State
Found Violation:	Yes
Evaluation Type Description:	COMPLIANCE EVALUATION INSPECTION ON-SITE
Evaluation Responsible Person Identifier:	WALJR
Evaluation Responsible Sub-Organization:	ER
Actual Return to Compliance Date:	2011-12-28 00:00:00.0
Scheduled Compliance Date:	2012-01-09 00:00:00.0
Date of Request:	Not reported
Date Response Received:	Not reported
Request Agency:	Not reported
Former Citation:	Not reported

SCOLLARDS CLEANERS HATCH ST (Continued) **1000993009**

Evaluation Date:	2014-09-29 00:00:00.0
Evaluation Responsible Agency:	State
Found Violation:	No
Evaluation Type Description:	COMPLIANCE EVALUATION INSPECTION ON-SITE
Evaluation Responsible Person Identifier:	WAAJM
Evaluation Responsible Sub-Organization:	ER
Actual Return to Compliance Date:	Not reported
Scheduled Compliance Date:	Not reported
Date of Request:	Not reported
Date Response Received:	Not reported
Request Agency:	Not reported
Former Citation:	Not reported

Evaluation Date:	2011-11-04 00:00:00.0
Evaluation Responsible Agency:	State
Found Violation:	Yes
Evaluation Type Description:	COMPLIANCE EVALUATION INSPECTION ON-SITE
Evaluation Responsible Person Identifier:	WALJR
Evaluation Responsible Sub-Organization:	ER
Actual Return to Compliance Date:	2011-12-28 00:00:00.0
Scheduled Compliance Date:	2012-01-09 00:00:00.0
Date of Request:	Not reported
Date Response Received:	Not reported
Request Agency:	Not reported
Former Citation:	Not reported

Evaluation Date:	2011-11-04 00:00:00.0
Evaluation Responsible Agency:	State
Found Violation:	Yes
Evaluation Type Description:	COMPLIANCE EVALUATION INSPECTION ON-SITE
Evaluation Responsible Person Identifier:	WALJR
Evaluation Responsible Sub-Organization:	ER
Actual Return to Compliance Date:	2011-12-28 00:00:00.0
Scheduled Compliance Date:	2012-01-09 00:00:00.0
Date of Request:	Not reported
Date Response Received:	Not reported
Request Agency:	Not reported
Former Citation:	Not reported

Evaluation Date:	2006-06-22 00:00:00.0
Evaluation Responsible Agency:	State
Found Violation:	Yes
Evaluation Type Description:	COMPLIANCE EVALUATION INSPECTION ON-SITE
Evaluation Responsible Person Identifier:	WALJR
Evaluation Responsible Sub-Organization:	ER
Actual Return to Compliance Date:	2006-09-01 00:00:00.0
Scheduled Compliance Date:	2006-09-06 00:00:00.0
Date of Request:	Not reported
Date Response Received:	Not reported
Request Agency:	Not reported
Former Citation:	Not reported

UST:

Name:	AC & R INC
Address:	223 S HATCH
City:	SPOKANE

SCOLLARDS CLEANERS HATCH ST (Continued) **1000993009**

Zip:	99202
Facility ID:	73612933
Site Id:	2394
UBI:	Not reported
Phone Number:	Not reported
Decimal Latitude:	47.654251
Decimal Longitude:	-117.401505

Tank Name:	1
Tag Number:	Not reported
Tank Status:	Closed in Place
Tank Status Date:	08/06/1996
Tank Install Date:	12/31/1964
Tank Closure Date:	Not reported
Capacity Range:	111 TO 1,100 Gallons
Tank Permit Expiration Date:	Not reported
Tank Upgrade Date:	Not reported
Tank Spill Prevention:	Not reported
Tank Overfill Prevention:	Not reported
Tank Material:	Steel
Tank Construction:	Not reported
Tank Tightness Test:	Not reported
Tank Corrosion Protection:	Not reported
Tank Manifold:	Not reported
Tank Release Detection:	Not reported
Tank SFC Type:	Not reported
Pipe Material:	Steel
Pipe Construction:	Not reported
Pipe Primary Release Detection:	Not reported
Pipe Second Release Detection:	Not reported
Pipe Corrosion Protection:	Not reported
Pipe Pumping System:	Not reported
Responsible Unit:	Eastern
Dispencer/Pump SFC Type:	Not reported

Name:	AC & R INC
Address:	223 S HATCH
City:	SPOKANE
Zip:	99202

Tank Name:	2
Tag Number:	Not reported
Tank Status:	Closed in Place
Tank Status Date:	08/06/1996
Tank Install Date:	12/31/1964
Tank Closure Date:	Not reported
Capacity Range:	111 TO 1,100 Gallons
Tank Permit Expiration Date:	Not reported
Tank Upgrade Date:	Not reported
Tank Spill Prevention:	Not reported
Tank Overfill Prevention:	Not reported
Tank Material:	Steel
Tank Construction:	Not reported
Tank Tightness Test:	Not reported
Tank Corrosion Protection:	Not reported
Tank Manifold:	Not reported
Tank Release Detection:	Not reported

SCOLLARDS CLEANERS HATCH ST (Continued) **1000993009**

Tank SFC Type:	Not reported
Pipe Material:	Steel
Pipe Construction:	Not reported
Pipe Primary Release Detection:	Not reported
Pipe Second Release Detection:	Not reported
Pipe Corrosion Protection:	Not reported
Pipe Pumping System:	Not reported
Responsible Unit:	Eastern
Dispencer/Pump SFC Type:	Not reported

ALLSITES:

Name:	SCOLLARDS CLEANERS HATCH ST
Facility Id:	73612933

Interaction:	61502
Interaction 1:	I
Interaction 2:	HWG
Ecology Program:	HAZWASTE
Program Data:	TURBOWASTE
Facility Alt.:	Scollards Cleaners Hatch St
Program ID:	WAR000000331
Date Interaction:	1995-02-24 00:00:00
Date Interaction 3:	Hazardous Waste Generator
Latitude:	47.654244847999998
Longitude:	-117.401490952

Interaction:	61503
Interaction 1:	I
Interaction 2:	UST
Ecology Program:	TOXICS
Program Data:	UST
Facility Alt.:	Not reported
Program ID:	2394
Date Interaction:	1998-06-08 00:00:00
Date Interaction 3:	Underground Storage Tank
Latitude:	47.654244847999998
Longitude:	-117.401490952

Interaction:	111567
Interaction 1:	I
Interaction 2:	HWOTHER
Ecology Program:	HAZWASTE
Program Data:	TURBOWASTE
Facility Alt.:	Scollards Cleaners Hatch St
Program ID:	WAR000000331
Date Interaction:	2014-12-31 00:00:00
Date Interaction 3:	Haz Waste Management Acti
Latitude:	47.654244847999998
Longitude:	-117.401490952

Interaction:	124548
Interaction 1:	A
Interaction 2:	HWG
Ecology Program:	HAZWASTE

SCOLLARDS CLEANERS HATCH ST (Continued) **1000993009**

Program Data:	TURBOWASTE
Facility Alt.:	Scollards Cleaners Hatch St
Program ID:	WAR000000331
Date Interaction:	2017-12-31 00:00:00
Date Interaction 3:	Hazardous Waste Generator
Latitude:	47.654244847999998
Longitude:	-117.401490952

DRYCLEANERS:

Name:	SCOLLARDS CLEANERS HATCH ST
Address:	S 223 HATCH ST
City,State,Zip:	SPOKANE, WA 99202
EPA Id:	WAR000000331
FS Id:	73612933
Tax Reg Nbr:	601130348
Business Type:	Dry cleaning plant
Fed Waste Code Desc:	Not reported
State Waste Code Desc:	Not reported
Mail Name:	Scollards Cleaners
Mail Line1:	S 223 HATCH ST
Mail Line2:	Not reported
Mail City,St,Zip:	SPOKANE, WA 99202-2221
Mail Country:	UNITED STATES
Legal Org Name:	Oh Brothers Inc
Legal Person First Name:	Not reported
Legal Person Middle Init:	Not reported
Legal Person Last Name:	Not reported
Legal Line1:	223 S Hatch St
Legal Line2:	Not reported
Legal City,St,Zip:	SPOKANE, WA 99202-2221
Legal Country:	UNITED STATES
Legal Phone Nbr:	(509)536-1793
Legal Effective Date:	09/05/1996
Legal Organization Type:	Private
Land Org Name:	Not reported
Land Person First Name:	Dae
Land Person Middle Init:	Not reported
Land Person Last Name:	UH
Land Line1:	5022 E GLENNAIRE DR
Land Line2:	Not reported
Land City,St,Zip:	SPOKANE, WA 99223-1554
Land Country:	UNITED STATES
Land Phone Nbr:	(509)448-8706
Land Organization Type:	Private
Operator Org Name:	Oh Brothers Inc
Operator Person First Name:	Not reported
Operator Person Middle Init:	Not reported
Operator Person Last Name:	Not reported
Operator Line1:	223 S Hatch St
Operator Line2:	Not reported
Operator City,St,Zip:	SPOKANE, WA 99202-2221
Operator Country:	UNITED STATES
Operator Phone Nbr:	(509) 536-1793
Operator Effective Date:	09/05/1996
Operator Organization Type:	Private
Site Contact First Name:	Dae

SCOLLARDS CLEANERS HATCH ST (Continued) **1000993009**

Site Contact Middle Init:	Not reported
Site Contact Last Name:	UH
Site Contact Line1:	5022 E GLENNAIRE DR
Site Contact Line2:	Not reported
Site Contact City,St,Zip:	SPOKANE, WA 99223-1554
Site Contact Country:	UNITED STATES
Site Contact Phone Nbr:	(509)448-8706
Site Contact Email:	daekyunguh@gmail.com
Form Contact First Name:	Dae
Form Contact Middle Init:	Not reported
Form Contact Last Name:	UH
Form Contact Line1:	5022 E GLENNAIRE DR
Form Contact Line2:	Not reported
Form Contact City,St,Zip:	SPOKANE, WA 99223-1554
Form Contact Country:	UNITED STATES
Form Contact Phone Nbr:	(509)448-8706
Form Contact Email:	daekyunguh@gmail.com
Gen Status Cd:	XQG
Monthly Generation:	False
Batch Generation:	False
One Time Generation:	False
Transports Own Waste:	False
Transports Others Waste:	False
Recycler Onsite:	False
Transfer Facility:	False
Pbr:	False
Tbg:	False
Mixed Radioactive:	False
Importer:	False
Tsdr Facility:	False
Immediate Recycler:	False
Gen Dang Fuel:	False
Gen Market To Burner:	False
Gen Other Marketers:	False
Utility Boiler Burner:	False
Industry Boiler Burner:	False
Furnace Burner:	False
Smelter Deferral:	False
Small Qty Exemption:	False
Other Exemption:	Not reported
UW Battery Gen:	False
UW Thermostats Gen:	False
UW Mercury Gen:	False
UW Lamps Gen:	False
UW Battery Accum:	False
UW Thermostats Accum:	False
UW Mercury Accum:	False
UW Lamps Accum:	False
UW Destination Facility:	False
Off Spec Utility Boiler:	False
Off Spec Industry Boiler:	False
Off Spec Furnace:	False
Used Oil Transporter:	False
Used Oil Transfer Facility:	False
Used Oil Processor:	False
Used Oil Rerefiner:	False

Used Oil Fuel Marketer Directs Shipments: False

SCOLLARDS CLEANERS HATCH ST (Continued) **1000993009**

Used Oil Fuel Marketer Meets Specs:	False
ECO Int Type Code:	Not reported
Status Code:	Not reported
Start Date:	Not reported
End Date:	Not reported
NAICS DS:	Not reported
Program Name:	Not reported
FS SIC Code:	Not reported
SIC DS:	Not reported
Latitude:	Not reported
Longitude:	Not reported
Comments:	Not reported

WA MANIFEST:

Name:		SCOLLARDS CLEANERS HATCH ST
Address:		S 223 HATCH ST
City,State,Zip:		SPOKANE, WA 99202
Facility Address 2:		Not reported
Facility ID:		73612933
EPA ID:		WAR000000331
NAICS:		812320
State Waste Code Desc:		WT02
Federal Waste Code Desc:	D001	
Form Comm:		Not reported
Data Year:		2017
Permit by Rule:		False
Mailing Address 2:		Not reported
Treatment by Generator:		False
Mixed Radioactive Waste:		False
Importer of Hazardous Waste:		False
Immediate Recycler:		False
Treatment/Storage/Disposal/Recycling Facility:		False
Generator of Dangerous Fuel Waste:		False
Generator Marketing to Burner:		False
Other Marketers (i.e., blender, distributor, etc.):		False
Utility Boiler Burner:		False
Industry Boiler Burner:		False
Industrial Furnace:		False
Smelter Defferal:		False
Universal Waste:		Not reported
Off-Specification:		Not reported
LN Address 2:		Not reported
Tax Reg #:		601130348
Business Type:		Dry cleaning plant
Mail Name:		Scollards Cleaners
Mailing Address:		S 223 HATCH ST
Mailing City,State,Zip:		SPOKANE, WA 99202-2221
Legal Organization Name:		Oh Brothers Inc
Legal Organization Type:		Private
Legal Contact:		Not reported
Legal Address:		223 S Hatch St
Legal Address 2:		Not reported
Legal City,State,Zip:		SPOKANE, WA 99202-2221
Legal Phone Number:		(509)536-1793
Legal Effective Date:		09/05/1996
Land Organization Name:		Not reported
Land Organization Type:		Private

SCOLLARDS CLEANERS HATCH ST (Continued) **1000993009**

Land Contact:	Dae UH
Land Address:	5022 E GLENNAIRE DR
Land City,State,Zip:	SPOKANE, WA 99223-1554
Land Phone Number:	(509)448-8706
Operator Organization Name:	Oh Brothers Inc
Operator Organization Type:	Private
Operator:	Not reported
Operator Address:	223 S Hatch St
Operator Address 2:	Not reported
Operator City,State,Zip:	SPOKANE, WA 99202-2221
Operator Phone Number:	(509) 536-1793
Operator Effective Date:	09/05/1996
Site Contact:	Dae UH
Site Contact Address:	5022 E GLENNAIRE DR
Contact City,State,Zip:	SPOKANE, WA 99223-1554
Site Contact Phone Number:	(509)448-8706
Site Contact Email:	daekyunguh@gmail.com
Gen Status Code:	SQG
Monthly Generation:	False
Batch Generation:	True
One Time Generation:	False
Transport Own Waste:	False
Tranports Other Waste:	False
Recycler Onsite:	False
Transfer Facility:	False
Other Exemption:	Not reported
UW Battery Gen:	False
Used Oil Transporter:	False
Used Oil Transfer Facility:	False
Used Oil Processor:	False
Used Oil Refiner:	False
Used Oil Fuel Marketer Directs Shipments:	False
Used Oil Fuel Marketer Meets Specs:	False
Site Contact Address 2:	Not reported
SIC Code:	Not reported
CRK Number:	Not reported
Active:	Not reported
CAS Number:	Not reported
Chemical Name:	Not reported
EHS:	Not reported
EHS CAS Number:	Not reported
EHS Name:	Not reported

Waste Stream Generated:

Waste Managed Off Site:	Y
State Only Waste Code 1:	WP02
State Only Waste Code 2:	Not reported
Report Managed On Site:	0
KG Managed On Site:	0
Generator Treatment Code:	Not reported
Permit By Rule Code:	Not reported
WCDE Residence Code:	Not reported
WCDH Origin Code:	1
WCDE On Site Code:	Not reported
WCDB Code:	W211
Description:	Dry Cleaning Naphtha
CORb Sequence Number:	163129
Sequence Number:	3482634

SCOLLARDS CLEANERS HATCH ST (Continued) **1000993009**

Mixed Radioactive Flag:	False
Designation Code:	D
Reported Quanity:	750
Quanity Unit:	LB
Kilograms Quanity:	340.200005
Density Number:	0
Density Quanity:	Not reported

Shipments Send:

CORB Waste Sequence Number:	163129
Waste Sequence Number:	3482634
Sequence Number:	2066242
Shipment Date:	2017-03-21 00:00:00
Mainfest Document ID:	005650587SKS
Reported Quanity:	300
Unit of Measure:	LB
Kilograms Quanity:	136.080002
Receiving EPAID:	NED981723513

Waste Sequence Number:	3482634
Sequence Number:	2066243
Shipment Date:	2017-10-06 00:00:00
Mainfest Document ID:	005478925SKS
Reported Quanity:	450
Unit of Measure:	LB
Kilograms Quanity:	204.120003
Receiving EPAID:	NED981723513

Waste Stream Off Site Mgmt:

Waste CORB Sequence Number:	163129
Waste Sequence Number:	3482634
Sequence Number:	941306
Received EPAID:	NED981723513
Managed Quanity:	750
Kilogram Quanity:	340.200005
Recycled Percentage:	0
Waste Management System Code:	H020

Waste Stream Comments:

CORB Waste Sequence Number:	163129
Comments:	Dry Cleaning Filters
Waste Sequence Number:	3482634
Sequence Number:	1

Waste Stream EPA Code:

CORB Waste Sequence Number:	163129
Waste Sequence Number:	3482634
Sequence Number:	8153365
WCDA Code:	D001

Waste Stream Source Code:

CORB Waste Sequence Number:	163129
Waste Sequence Number:	3482634
Sequence Number:	1
WCDD Code:	G09

SCOLLARDS CLEANERS HATCH ST (Continued) **1000993009**

Name:	SCOLLARDS CLEANERS HATCH ST
Address:	S 223 HATCH ST
City,State,Zip:	SPOKANE, WA 99202
Facility Address 2:	Not reported
Facility ID:	73612933
EPA ID:	WAR000000331
NAICS:	812320
State Waste Code Desc:	Not reported
Federal Waste Code Desc:	Not reported
Form Comm:	Not reported
Data Year:	2017
Permit by Rule:	False
Mailing Address 2:	Not reported
Treatment by Generator:	False
Mixed Radioactive Waste:	False
Importer of Hazardous Waste:	False
Immediate Recycler:	False
Treatment/Storage/Disposal/Recycling Facility:	False
Generator of Dangerous Fuel Waste:	False
Generator Marketing to Burner:	False
Other Marketers (i.e., blender, distributor, etc.):	False
Utility Boiler Burner:	False
Industry Boiler Burner:	False
Industrial Furnace:	False
Smelter Defferal:	False
Universal Waste:	Not reported
Off-Specification:	Not reported
LN Address 2:	Not reported
Tax Reg #:	601130348
Business Type:	Not reported
Mail Name:	Not reported
Mailing Address:	S 223 HATCH ST
Mailing City,State,Zip:	SPOKANE, WA 99202
Legal Organization Name:	Oh Brothers Inc
Legal Organization Type:	Private
Legal Contact:	Not reported
Legal Address:	223 S Hatch St
Legal Address 2:	Not reported
Legal City,State,Zip:	SPOKANE, WA 99202
Legal Phone Number:	(509)536-1793
Legal Effective Date:	09/05/1996
Land Organization Name:	UH, Dae
Land Organization Type:	Private
Land Contact:	Not reported
Land Address:	5022 E GLENNAIRE DR
Land City,State,Zip:	SPOKANE, WA 99223
Land Phone Number:	509)475-6444
Operator Organization Name:	Oh Brothers Inc
Operator Organization Type:	Private
Operator:	Not reported
Operator Address:	223 S Hatch St
Operator Address 2:	Not reported
Operator City,State,Zip:	SPOKANE, WA 99202
Operator Phone Number:	(509)536-1793
Operator Effective Date:	09/05/1996
Site Contact:	Not reported
Site Contact Address:	Not reported

SCOLLARDS CLEANERS HATCH ST (Continued) **1000993009**

Contact City,State,Zip:	Not reported
Site Contact Phone Number:	Not reported
Site Contact Email:	Not reported
Gen Status Code:	XQG
Monthly Generation:	False
Batch Generation:	False
One Time Generation:	False
Transport Own Waste:	False
Tranports Other Waste:	False
Recycler Onsite:	False
Transfer Facility:	False
Other Exemption:	Not reported
UW Battery Gen:	False
Used Oil Transporter:	False
Used Oil Transfer Facility:	False
Used Oil Processor:	False
Used Oil Refiner:	False
Used Oil Fuel Marketer Directs Shipments:	False
Used Oil Fuel Marketer Meets Specs:	False
Site Contact Address 2:	Not reported
SIC Code:	Not reported
CRK Number:	Not reported
Active:	Not reported
CAS Number:	Not reported
Chemical Name:	Not reported
EHS:	Not reported
EHS CAS Number:	Not reported
EHS Name:	Not reported

Waste Stream Generated:

Waste Managed Off Site:	Y
State Only Waste Code 1:	WP02
State Only Waste Code 2:	Not reported
Report Managed On Site:	0
KG Managed On Site:	0
Generator Treatment Code:	Not reported
Permit By Rule Code:	Not reported
WCDE Residence Code:	Not reported
WCDH Origin Code:	1
WCDE On Site Code:	Not reported
WCDB Code:	W211
Description:	Dry Cleaning Naphtha
CORb Sequence Number:	163129
Sequence Number:	3482634
Mixed Radioactive Flag:	False
Designation Code:	D
Reported Quanity:	750
Quanity Unit:	LB
Kilograms Quanity:	340.200005
Density Number:	0
Density Quanity:	Not reported

Shipments Send:

CORB Waste Sequence Number:	163129
Waste Sequence Number:	3482634
Sequence Number:	2066242
Shipment Date:	2017-03-21 00:00:00

SCOLLARDS CLEANERS HATCH ST (Continued) **1000993009**

Mainfest Document ID:	005650587SKS
Reported Quanity:	300
Unit of Measure:	LB
Kilograms Quanity:	136.080002
Receiving EPAID:	NED981723513
Waste Sequence Number:	3482634
Sequence Number:	2066243
Shipment Date:	2017-10-06 00:00:00
Mainfest Document ID:	005478925SKS
Reported Quanity:	450
Unit of Measure:	LB
Kilograms Quanity:	204.120003
Receiving EPAID:	NED981723513

Waste Stream Off Site Mgmt:

Waste CORB Sequence Number:	163129
Waste Sequence Number:	3482634
Sequence Number:	941306
Received EPAID:	NED981723513
Managed Quanity:	750
Kilogram Quanity:	340.200005
Recycled Percentage:	0
Waste Management System Code:	H020

Waste Stream Comments:

CORB Waste Sequence Number:	163129
Comments:	Dry Cleaning Filters
Waste Sequence Number:	3482634
Sequence Number:	1

Waste Stream EPA Code:

CORB Waste Sequence Number:	163129
Waste Sequence Number:	3482634
Sequence Number:	8153365
WCDA Code:	D001

Waste Stream Source Code:

CORB Waste Sequence Number:	163129
Waste Sequence Number:	3482634
Sequence Number:	1
WCDD Code:	G09

Name:	SCOLLARDS CLEANERS HATCH ST
Address:	S 223 HATCH ST
City,State,Zip:	SPOKANE, WA 99202
Facility Address 2:	Not reported
Facility ID:	73612933
EPA ID:	WAR000000331
NAICS:	812320
State Waste Code Desc:	Not reported
Federal Waste Code Desc:	Not reported
Form Comm:	Not reported
Data Year:	2016

SCOLLARDS CLEANERS HATCH ST (Continued) **1000993009**

Permit by Rule:	False
Mailing Address 2:	Not reported
Treatment by Generator:	False
Mixed Radioactive Waste:	False
Importer of Hazardous Waste:	False
Immediate Recycler:	False
Treatment/Storage/Disposal/Recycling Facility:	False
Generator of Dangerous Fuel Waste:	False
Generator Marketing to Burner:	False
Other Marketers (i.e., blender, distributor, etc.):	False
Utility Boiler Burner:	False
Industry Boiler Burner:	False
Industrial Furnace:	False
Smelter Defferal:	False
Universal Waste:	Not reported
Off-Specification:	Not reported
LN Address 2:	Not reported
Tax Reg #:	601130348
Business Type:	Dry cleaning plant
Mail Name:	Scollards Cleaners
Mailing Address:	S 223 HATCH ST
Mailing City,State,Zip:	SPOKANE, WA 99202-2221
Legal Organization Name:	Oh Brothers Inc
Legal Organization Type:	Private
Legal Contact:	Not reported
Legal Address:	223 S Hatch St
Legal Address 2:	Not reported
Legal City,State,Zip:	SPOKANE, WA 99202-2221
Legal Phone Number:	(509)536-1793
Legal Effective Date:	09/05/1996
Land Organization Name:	Not reported
Land Organization Type:	Private
Land Contact:	Dae UH
Land Address:	5022 E GLENNAIRE DR
Land City,State,Zip:	SPOKANE, WA 99223-1554
Land Phone Number:	(509)448-8706
Operator Organization Name:	Oh Brothers Inc
Operator Organization Type:	Private
Operator:	Not reported
Operator Address:	223 S Hatch St
Operator Address 2:	Not reported
Operator City,State,Zip:	SPOKANE, WA 99202-2221
Operator Phone Number:	(509) 536-1793
Operator Effective Date:	09/05/1996
Site Contact:	Dae UH
Site Contact Address:	5022 E GLENNAIRE DR
Contact City,State,Zip:	SPOKANE, WA 99223-1554
Site Contact Phone Number:	(509)448-8706
Site Contact Email:	daekyunguh@gmail.com
Gen Status Code:	XQG
Monthly Generation:	False
Batch Generation:	False
One Time Generation:	False
Transport Own Waste:	False
Tranports Other Waste:	False
Recycler Onsite:	False
Transfer Facility:	False

SCOLLARDS CLEANERS HATCH ST (Continued) **1000993009**

Other Exemption:	Not reported
UW Battery Gen:	False
Used Oil Transporter:	False
Used Oil Transfer Facility:	False
Used Oil Processor:	False
Used Oil Refiner:	False
Used Oil Fuel Marketer Directs Shipments:	False
Used Oil Fuel Marketer Meets Specs:	False
Site Contact Address 2:	Not reported
SIC Code:	Not reported
CRK Number:	Not reported
Active:	Not reported
CAS Number:	Not reported
Chemical Name:	Not reported
EHS:	Not reported
EHS CAS Number:	Not reported
EHS Name:	Not reported

Name:	SCOLLARDS CLEANERS HATCH ST
Address:	S 223 HATCH ST
City,State,Zip:	SPOKANE, WA 99202
Facility Address 2:	Not reported
Facility ID:	73612933
EPA ID:	WAR000000331
NAICS:	812320
State Waste Code Desc:	Not reported
Federal Waste Code Desc:	Not reported
Form Comm:	Not reported
Data Year:	2015
Permit by Rule:	False
Mailing Address 2:	Not reported
Treatment by Generator:	False
Mixed Radioactive Waste:	False
Importer of Hazardous Waste:	False
Immediate Recycler:	False
Treatment/Storage/Disposal/Recycling Facility:	False
Generator of Dangerous Fuel Waste:	False
Generator Marketing to Burner:	False
Other Marketers (i.e., blender, distributor, etc.):	False
Utility Boiler Burner:	False
Industry Boiler Burner:	False
Industrial Furnace:	False
Smelter Defferal:	False
Universal Waste:	Not reported
Off-Specification:	Not reported
LN Address 2:	Not reported
Tax Reg #:	601130348
Business Type:	Dry cleaning plant
Mail Name:	Scollards Cleaners
Mailing Address:	S 223 HATCH ST
Mailing City,State,Zip:	SPOKANE, WA 99202-2221
Legal Organization Name:	Oh Brothers Inc
Legal Organization Type:	Private
Legal Contact:	Not reported
Legal Address:	223 S Hatch St
Legal Address 2:	Not reported
Legal City,State,Zip:	SPOKANE, WA 99202-2221

SCOLLARDS CLEANERS HATCH ST (Continued) **1000993009**

Legal Phone Number:	(509)536-1793
Legal Effective Date:	09/05/1996
Land Organization Name:	Not reported
Land Organization Type:	Private
Land Contact:	Dae UH
Land Address:	5022 E GLENNAIRE DR
Land City,State,Zip:	SPOKANE, WA 99223-1554
Land Phone Number:	(509)448-8706
Operator Organization Name:	Oh Brothers Inc
Operator Organization Type:	Private
Operator:	Not reported
Operator Address:	223 S Hatch St
Operator Address 2:	Not reported
Operator City,State,Zip:	SPOKANE, WA 99202-2221
Operator Phone Number:	(509) 536-1793
Operator Effective Date:	09/05/1996
Site Contact:	Dae UH
Site Contact Address:	5022 E GLENNAIRE DR
Contact City,State,Zip:	SPOKANE, WA 99223-1554
Site Contact Phone Number:	(509)448-8706
Site Contact Email:	daekyunguh@gmail.com
Gen Status Code:	XQG
Monthly Generation:	False
Batch Generation:	False
One Time Generation:	False
Transport Own Waste:	False
Tranports Other Waste:	False
Recycler Onsite:	False
Transfer Facility:	False
Other Exemption:	Not reported
UW Battery Gen:	False
Used Oil Transporter:	False
Used Oil Transfer Facility:	False
Used Oil Processor:	False
Used Oil Refiner:	False
Used Oil Fuel Marketer Directs Shipments:	False
Used Oil Fuel Marketer Meets Specs:	False
Site Contact Address 2:	Not reported
SIC Code:	Not reported
CRK Number:	Not reported
Active:	Not reported
CAS Number:	Not reported
Chemical Name:	Not reported
EHS:	Not reported
EHS CAS Number:	Not reported
EHS Name:	Not reported

Name:	SCOLLARDS CLEANERS HATCH ST
Address:	S 223 HATCH ST
City,State,Zip:	SPOKANE, WA 99202
Facility Address 2:	Not reported
Facility ID:	73612933
EPA ID:	WAR000000331
NAICS:	812320
State Waste Code Desc:	Not reported
Federal Waste Code Desc:	Not reported
Form Comm:	Not reported

SCOLLARDS CLEANERS HATCH ST (Continued) **1000993009**

Data Year:	2014
Permit by Rule:	False
Mailing Address 2:	Not reported
Treatment by Generator:	False
Mixed Radioactive Waste:	False
Importer of Hazardous Waste:	False
Immediate Recycler:	False
Treatment/Storage/Disposal/Recycling Facility:	False
Generator of Dangerous Fuel Waste:	False
Generator Marketing to Burner:	False
Other Marketers (i.e., blender, distributor, etc.):	False
Utility Boiler Burner:	False
Industry Boiler Burner:	False
Industrial Furnace:	False
Smelter Defferal:	False
Universal Waste:	Not reported
Off-Specification:	Not reported
LN Address 2:	Not reported
Tax Reg #:	601130348
Business Type:	Dry cleaning plant
Mail Name:	Scollards Cleaners
Mailing Address:	S 223 HATCH ST
Mailing City,State,Zip:	SPOKANE, WA 99202-2221
Legal Organization Name:	Oh Brothers Inc
Legal Organization Type:	Private
Legal Contact:	Not reported
Legal Address:	223 S Hatch St
Legal Address 2:	Not reported
Legal City,State,Zip:	SPOKANE, WA 99202-2221
Legal Phone Number:	(509)536-1793
Legal Effective Date:	09/05/1996
Land Organization Name:	Not reported
Land Organization Type:	Private
Land Contact:	Dae UH
Land Address:	5022 E GLENNAIRE DR
Land City,State,Zip:	SPOKANE, WA 99223-1554
Land Phone Number:	(509)448-8706
Operator Organization Name:	Oh Brothers Inc
Operator Organization Type:	Private
Operator:	Not reported
Operator Address:	223 S Hatch St
Operator Address 2:	Not reported
Operator City,State,Zip:	SPOKANE, WA 99202-2221
Operator Phone Number:	(509) 536-1793
Operator Effective Date:	09/05/1996
Site Contact:	Dae UH
Site Contact Address:	5022 E GLENNAIRE DR
Contact City,State,Zip:	SPOKANE, WA 99223-1554
Site Contact Phone Number:	(509)448-8706
Site Contact Email:	daekyunguh@gmail.com
Gen Status Code:	XQG
Monthly Generation:	False
Batch Generation:	False
One Time Generation:	False
Transport Own Waste:	False
Tranports Other Waste:	False
Recycler Onsite:	False

SCOLLARDS CLEANERS HATCH ST (Continued) **1000993009**

Transfer Facility:	False
Other Exemption:	Not reported
UW Battery Gen:	False
Used Oil Transporter:	False
Used Oil Transfer Facility:	False
Used Oil Processor:	False
Used Oil Refiner:	False
Used Oil Fuel Marketer Directs Shipments:	False
Used Oil Fuel Marketer Meets Specs:	False
Site Contact Address 2:	Not reported
SIC Code:	Not reported
CRK Number:	Not reported
Active:	Not reported
CAS Number:	Not reported
Chemical Name:	Not reported
EHS:	Not reported
EHS CAS Number:	Not reported
EHS Name:	Not reported

Name:		SCOLLARDS CLEANERS HATCH ST
Address:		S 223 HATCH ST
City,State,Zip:		SPOKANE, WA 99202
Facility Address 2:		Not reported
Facility ID:		73612933
EPA ID:		WAR000000331
NAICS:		812320
State Waste Code Desc:		Not reported
Federal Waste Code Desc:	D001	
Form Comm:		Not reported
Data Year:		2013
Permit by Rule:		False
Mailing Address 2:		Not reported
Treatment by Generator:		False
Mixed Radioactive Waste:		False
Importer of Hazardous Waste:		False
Immediate Recycler:		False
Treatment/Storage/Disposal/Recycling Facility:		False
Generator of Dangerous Fuel Waste:		False
Generator Marketing to Burner:		False
Other Marketers (i.e., blender, distributor, etc.):		False
Utility Boiler Burner:		False
Industry Boiler Burner:		False
Industrial Furnace:		False
Smelter Defferal:		False
Universal Waste:		Not reported
Off-Specification:		Not reported
LN Address 2:		Not reported
Tax Reg #:		601130348
Business Type:		Dry cleaning plant
Mail Name:		Scollards Cleaners
Mailing Address:		S 223 HATCH ST
Mailing City,State,Zip:		SPOKANE, WA 99202-2221
Legal Organization Name:		Oh Brothers Inc
Legal Organization Type:		Private
Legal Contact:		Not reported
Legal Address:		223 S Hatch St
Legal Address 2:		Not reported

SCOLLARDS CLEANERS HATCH ST (Continued) **1000993009**

Legal City,State,Zip:	SPOKANE, WA 99202-2221
Legal Phone Number:	(509)536-1793
Legal Effective Date:	09/05/1996
Land Organization Name:	Not reported
Land Organization Type:	Private
Land Contact:	Dae UH
Land Address:	5022 E GLENNAIRE DR
Land City,State,Zip:	SPOKANE, WA 99223-1554
Land Phone Number:	(509)448-8706
Operator Organization Name:	Oh Brothers Inc
Operator Organization Type:	Private
Operator:	Not reported
Operator Address:	223 S Hatch St
Operator Address 2:	Not reported
Operator City,State,Zip:	SPOKANE, WA 99202-2221
Operator Phone Number:	(509) 536-1793
Operator Effective Date:	09/05/1996
Site Contact:	Dae UH
Site Contact Address:	5022 E GLENNAIRE DR
Contact City,State,Zip:	SPOKANE, WA 99223-1554
Site Contact Phone Number:	(509)448-8706
Site Contact Email:	daekyunguh@gmail.com
Gen Status Code:	SQG
Monthly Generation:	False
Batch Generation:	True
One Time Generation:	False
Transport Own Waste:	False
Tranports Other Waste:	False
Recycler Onsite:	False
Transfer Facility:	False
Other Exemption:	Not reported
UW Battery Gen:	False
Used Oil Transporter:	False
Used Oil Transfer Facility:	False
Used Oil Processor:	False
Used Oil Refiner:	False
Used Oil Fuel Marketer Directs Shipments:	False
Used Oil Fuel Marketer Meets Specs:	False
Site Contact Address 2:	Not reported
SIC Code:	Not reported
CRK Number:	Not reported
Active:	Not reported
CAS Number:	Not reported
Chemical Name:	Not reported
EHS:	Not reported
EHS CAS Number:	Not reported
EHS Name:	Not reported

Waste Stream Generated:

Waste Managed Off Site:	Y
State Only Waste Code 1:	WT02
State Only Waste Code 2:	Not reported
Report Managed On Site:	0
KG Managed On Site:	0
Generator Treatment Code:	Not reported
Permit By Rule Code:	Not reported
WCDE Residence Code:	Not reported
WCDH Origin Code:	1

SCOLLARDS CLEANERS HATCH ST (Continued) **1000993009**

WCDE On Site Code:	Not reported
WCDB Code:	W211
Description:	Dry cleaning naphtha
CORb Sequence Number:	141537
Sequence Number:	3219885
Mixed Radioactive Flag:	False
Designation Code:	D
Reported Quanity:	1290
Quanity Unit:	LB
Kilograms Quanity:	585.144010
Density Number:	0
Density Quanity:	Not reported

Shipments Send:

CORB Waste Sequence Number:	141537
Waste Sequence Number:	3219885
Sequence Number:	1587673
Shipment Date:	2013-11-04 00:00:00
Mainfest Document ID:	003639894SKS
Reported Quanity:	440
Unit of Measure:	LB
Kilograms Quanity:	199.584003
Receiving EPAID:	NED981723513

Waste Sequence Number:	3219885
Sequence Number:	1587674
Shipment Date:	2013-12-26 00:00:00
Mainfest Document ID:	003580516SKS
Reported Quanity:	400
Unit of Measure:	LB
Kilograms Quanity:	181.440003
Receiving EPAID:	NED981723513

Waste Sequence Number:	3219885
Sequence Number:	1587672
Shipment Date:	2013-08-13 00:00:00
Mainfest Document ID:	003639990SKS
Reported Quanity:	450
Unit of Measure:	LB
Kilograms Quanity:	204.120003
Receiving EPAID:	NED981723513

Waste Stream Off Site Mgmt:

Waste CORB Sequence Number:	141537
Waste Sequence Number:	3219885
Sequence Number:	774379
Received EPAID:	NED981723513
Managed Quanity:	1290
Kilogram Quanity:	585.144010
Recycled Percentage:	0
Waste Management System Code:	H020

Waste Stream Comments:

CORB Waste Sequence Number:	141537
Comments:	Dry cleaning naphtha
Waste Sequence Number:	3219885

SCOLLARDS CLEANERS HATCH ST (Continued) **1000993009**

Sequence Number:	1

Waste Stream EPA Code:

CORB Waste Sequence Number:	141537
Waste Sequence Number:	3219885
Sequence Number:	7114149
WCDA Code:	D001

Waste Stream Source Code:

CORB Waste Sequence Number:	141537
Waste Sequence Number:	3219885
Sequence Number:	1
WCDD Code:	G09

Name:	SCOLLARDS CLEANERS HATCH ST
Address:	S 223 HATCH ST
City,State,Zip:	SPOKANE, WA 99202
Facility Address 2:	Not reported
Facility ID:	73612933
EPA ID:	WAR000000331
NAICS:	812320
State Waste Code Desc:	WT02
Federal Waste Code Desc:	D001, F002, D007, D029, D039, D040
Form Comm:	Not reported
Data Year:	2012
Permit by Rule:	False
Mailing Address 2:	Not reported
Treatment by Generator:	False
Mixed Radioactive Waste:	False
Importer of Hazardous Waste:	False
Immediate Recycler:	False
Treatment/Storage/Disposal/Recycling Facility:	False
Generator of Dangerous Fuel Waste:	False
Generator Marketing to Burner:	False
Other Marketers (i.e., blender, distributor, etc.):	False
Utility Boiler Burner:	False
Industry Boiler Burner:	False
Industrial Furnace:	False
Smelter Defferal:	False
Universal Waste:	Not reported
Off-Specification:	Not reported
LN Address 2:	Not reported
Tax Reg #:	601130348
Business Type:	Dry cleaning plant
Mail Name:	Scollards Cleaners
Mailing Address:	S 223 HATCH ST
Mailing City,State,Zip:	SPOKANE, WA 99202-2221
Legal Organization Name:	Oh Brothers Inc
Legal Organization Type:	Private
Legal Contact:	Not reported
Legal Address:	223 S Hatch St
Legal Address 2:	Not reported
Legal City,State,Zip:	SPOKANE, WA 99202-2221
Legal Phone Number:	(509)536-1793
Legal Effective Date:	09/05/1996

SCOLLARDS CLEANERS HATCH ST (Continued) **1000993009**

Land Organization Name:	Not reported
Land Organization Type:	Private
Land Contact:	Dae UH
Land Address:	5022 E GLENNAIRE DR
Land City,State,Zip:	SPOKANE, WA 99223-1554
Land Phone Number:	(509)448-8706
Operator Organization Name:	Oh Brothers Inc
Operator Organization Type:	Private
Operator:	Not reported
Operator Address:	223 S Hatch St
Operator Address 2:	Not reported
Operator City,State,Zip:	SPOKANE, WA 99202-2221
Operator Phone Number:	(509) 536-1793
Operator Effective Date:	09/05/1996
Site Contact:	Dae UH
Site Contact Address:	5022 E GLENNAIRE DR
Contact City,State,Zip:	SPOKANE, WA 99223-1554
Site Contact Phone Number:	(509)448-8706
Site Contact Email:	Not reported
Gen Status Code:	MQG
Monthly Generation:	False
Batch Generation:	True
One Time Generation:	False
Transport Own Waste:	False
Tranports Other Waste:	False
Recycler Onsite:	False
Transfer Facility:	False
Other Exemption:	Not reported
UW Battery Gen:	False
Used Oil Transporter:	False
Used Oil Transfer Facility:	False
Used Oil Processor:	False
Used Oil Refiner:	False
Used Oil Fuel Marketer Directs Shipments:	False
Used Oil Fuel Marketer Meets Specs:	False
Site Contact Address 2:	Not reported
SIC Code:	Not reported
CRK Number:	Not reported
Active:	Not reported
CAS Number:	Not reported
Chemical Name:	Not reported
EHS:	Not reported
EHS CAS Number:	Not reported
EHS Name:	Not reported

Waste Stream Generated:

Waste Managed Off Site:	Y
State Only Waste Code 1:	WT02
State Only Waste Code 2:	Not reported
Report Managed On Site:	0
KG Managed On Site:	0
Generator Treatment Code:	Not reported
Permit By Rule Code:	Not reported
WCDE Residence Code:	Not reported
WCDH Origin Code:	1
WCDE On Site Code:	Not reported
WCDB Code:	W202
Description:	Dry cleaning bottoms

SCOLLARDS CLEANERS HATCH ST (Continued) **1000993009**

CORb Sequence Number:	136579
Sequence Number:	2662207
Mixed Radioactive Flag:	False
Designation Code:	D
Reported Quanity:	350
Quanity Unit:	LB
Kilograms Quanity:	158.760002
Density Number:	0
Density Quanity:	Not reported
Waste Managed Off Site:	Y
State Only Waste Code 1:	WT02
State Only Waste Code 2:	Not reported
Report Managed On Site:	0
KG Managed On Site:	0
Generator Treatment Code:	Not reported
Permit By Rule Code:	Not reported
WCDE Residence Code:	Not reported
WCDH Origin Code:	1
WCDE On Site Code:	Not reported
WCDB Code:	W211
Description:	Dry cleaning naphtha
CORb Sequence Number:	136579
Sequence Number:	2662208
Mixed Radioactive Flag:	False
Designation Code:	D
Reported Quanity:	850
Quanity Unit:	LB
Kilograms Quanity:	385.560006
Density Number:	0
Density Quanity:	Not reported

Shipments Send:

CORB Waste Sequence Number:	136579
Waste Sequence Number:	2662208
Sequence Number:	1342754
Shipment Date:	2012-04-17 00:00:00
Mainfest Document ID:	003017088SKS
Reported Quanity:	200
Unit of Measure:	LB
Kilograms Quanity:	90.7200015
Receiving EPAID:	TXD077603371
Waste Sequence Number:	2662208
Sequence Number:	1342753
Shipment Date:	2012-03-16 00:00:00
Mainfest Document ID:	003017089SKS
Reported Quanity:	250
Unit of Measure:	LB
Kilograms Quanity:	113.400001
Receiving EPAID:	TXD077603371
Waste Sequence Number:	2662208
Sequence Number:	1342755
Shipment Date:	2012-11-01 00:00:00
Mainfest Document ID:	002877603SKS
Reported Quanity:	400

SCOLLARDS CLEANERS HATCH ST (Continued) **1000993009**

Unit of Measure: LB
Kilograms Quanity: 181.440003
Receiving EPAID: TXD077603371

Waste Sequence Number: 2662207
Sequence Number: 1342752
Shipment Date: 2012-04-17 00:00:00
Mainfest Document ID: 002877575SKS
Reported Quanity: 350
Unit of Measure: LB
Kilograms Quanity: 158.760002
Receiving EPAID: ORD981766124

Waste Stream Off Site Mgmt:
Waste CORB Sequence Number: 136579
Waste Sequence Number: 2662208
Sequence Number: 659856
Received EPAID: TXD077603371
Managed Quanity: 850
Kilogram Quanity: 385.560006
Recycled Percentage: 0
Waste Management System Code: H020

Waste Sequence Number: 2662207
Sequence Number: 659854
Received EPAID: ORD981766124
Managed Quanity: 350
Kilogram Quanity: 158.760002
Recycled Percentage: 25
Waste Management System Code: H020

Waste Stream Comments:
CORB Waste Sequence Number: 136579
Comments: Dry cleaning bottoms
Waste Sequence Number: 2662207
Sequence Number: 1

Comments: Dry cleaning naphtha
Waste Sequence Number: 2662208
Sequence Number: 1

Waste Stream EPA Code:
CORB Waste Sequence Number: 136579
Waste Sequence Number: 2662208
Sequence Number: 5902456
WCDA Code: D001

Waste Sequence Number: 2662207
Sequence Number: 5902445
WCDA Code: D007

Waste Sequence Number: 2662207
Sequence Number: 5902446
WCDA Code: D029

Waste Sequence Number: 2662207

SCOLLARDS CLEANERS HATCH ST (Continued) **1000993009**

Sequence Number:	5902447
WCDA Code:	D039
Waste Sequence Number:	2662207
Sequence Number:	5902448
WCDA Code:	D040
Waste Sequence Number:	2662207
Sequence Number:	5902449
WCDA Code:	F002

Waste Stream Source Code:

CORB Waste Sequence Number:	136579
Waste Sequence Number:	2662207
Sequence Number:	1
WCDD Code:	G09
Waste Sequence Number:	2662208
Sequence Number:	1
WCDD Code:	G09

Name:	SCOLLARDS CLEANERS HATCH ST
Address:	S 223 HATCH ST
City,State,Zip:	SPOKANE, WA 99202
Facility Address 2:	Not reported
Facility ID:	73612933
EPA ID:	WAR000000331
NAICS:	812320
State Waste Code Desc:	Not reported
Federal Waste Code Desc:	D001, F002, D007, D029, DO39, D040,
Form Comm:	Not reported
Data Year:	2011
Permit by Rule:	False
Mailing Address 2:	Not reported
Treatment by Generator:	False
Mixed Radioactive Waste:	False
Importer of Hazardous Waste:	False
Immediate Recycler:	False
Treatment/Storage/Disposal/Recycling Facility:	False
Generator of Dangerous Fuel Waste:	False
Generator Marketing to Burner:	False
Other Marketers (i.e., blender, distributor, etc.):	False
Utility Boiler Burner:	False
Industry Boiler Burner:	False
Industrial Furnace:	False
Smelter Defferal:	False
Universal Waste:	Not reported
Off-Specification:	Not reported
LN Address 2:	Not reported
Tax Reg #:	601130348
Business Type:	Dry cleaning plant
Mail Name:	Scollards Cleaners
Mailing Address:	S 223 HATCH ST
Mailing City,State,Zip:	SPOKANE, WA 99202-2221
Legal Organization Name:	Oh Brothers Inc
Legal Organization Type:	Private

SCOLLARDS CLEANERS HATCH ST (Continued) **1000993009**

Legal Contact:	Not reported
Legal Address:	223 S Hatch St
Legal Address 2:	Not reported
Legal City,State,Zip:	SPOKANE, WA 99202-2221
Legal Phone Number:	(509)536-1793
Legal Effective Date:	09/05/1996
Land Organization Name:	Not reported
Land Organization Type:	Private
Land Contact:	Dae UH
Land Address:	5022 E GLENNAIRE DR
Land City,State,Zip:	SPOKANE, WA 99223-1554
Land Phone Number:	(509)448-8706
Operator Organization Name:	Oh Brothers Inc
Operator Organization Type:	Private
Operator:	Not reported
Operator Address:	223 S Hatch St
Operator Address 2:	Not reported
Operator City,State,Zip:	SPOKANE, WA 99202-2221
Operator Phone Number:	(509) 536-1793
Operator Effective Date:	09/05/1996
Site Contact:	Dae UH
Site Contact Address:	5022 E GLENNAIRE DR
Contact City,State,Zip:	SPOKANE, WA 99223-1554
Site Contact Phone Number:	(509)448-8706
Site Contact Email:	Not reported
Gen Status Code:	MQG
Monthly Generation:	False
Batch Generation:	True
One Time Generation:	False
Transport Own Waste:	False
Tranports Other Waste:	False
Recycler Onsite:	False
Transfer Facility:	False
Other Exemption:	Not reported
UW Battery Gen:	False
Used Oil Transporter:	False
Used Oil Transfer Facility:	False
Used Oil Processor:	False
Used Oil Refiner:	False
Used Oil Fuel Marketer Directs Shipments:	False
Used Oil Fuel Marketer Meets Specs:	False
Site Contact Address 2:	Not reported
SIC Code:	Not reported
CRK Number:	Not reported
Active:	Not reported
CAS Number:	Not reported
Chemical Name:	Not reported
EHS:	Not reported
EHS CAS Number:	Not reported
EHS Name:	Not reported

Waste Stream Generated:

Waste Managed Off Site:	Y
State Only Waste Code 1:	WT02
State Only Waste Code 2:	Not reported
Report Managed On Site:	0
KG Managed On Site:	0
Generator Treatment Code:	Not reported

SCOLLARDS CLEANERS HATCH ST (Continued) **1000993009**

Permit By Rule Code:	Not reported
WCDE Residence Code:	Not reported
WCDH Origin Code:	1
WCDE On Site Code:	Not reported
WCDB Code:	W211
Description:	Dry cleaning naphtha
CORb Sequence Number:	131021
Sequence Number:	2505818
Mixed Radioactive Flag:	False
Designation Code:	D
Reported Quanity:	1320
Quanity Unit:	LB
Kilograms Quanity:	598.752010
Density Number:	0
Density Quanity:	Not reported
Waste Managed Off Site:	Y
State Only Waste Code 1:	WT02
State Only Waste Code 2:	Not reported
Report Managed On Site:	0
KG Managed On Site:	0
Generator Treatment Code:	Not reported
Permit By Rule Code:	Not reported
WCDE Residence Code:	Not reported
WCDH Origin Code:	1
WCDE On Site Code:	Not reported
WCDB Code:	W202
Description:	Dry cleaning bottoms
CORb Sequence Number:	131021
Sequence Number:	2505817
Mixed Radioactive Flag:	False
Designation Code:	D
Reported Quanity:	265
Quanity Unit:	LB
Kilograms Quanity:	120.204002
Density Number:	0
Density Quanity:	Not reported

Shipments Send:

CORB Waste Sequence Number:	131021
Waste Sequence Number:	2505817
Sequence Number:	1191864
Shipment Date:	2011-01-14 00:00:00
Mainfest Document ID:	003629382FLE
Reported Quanity:	45
Unit of Measure:	LB
Kilograms Quanity:	20.4120003
Receiving EPAID:	ORD981766124
Waste Sequence Number:	2505817
Sequence Number:	1191866
Shipment Date:	2011-08-29 00:00:00
Mainfest Document ID:	002877997SKS
Reported Quanity:	80
Unit of Measure:	LB
Kilograms Quanity:	36.2880006
Receiving EPAID:	ORD981766124

SCOLLARDS CLEANERS HATCH ST (Continued) **1000993009**

Waste Sequence Number:	2505817
Sequence Number:	1191865
Shipment Date:	2011-03-30 00:00:00
Mainfest Document ID:	003593234FLE
Reported Quanity:	140
Unit of Measure:	LB
Kilograms Quanity:	63.5040010
Receiving EPAID:	ORD981766124

Waste Sequence Number:	2505818
Sequence Number:	1191867
Shipment Date:	2011-01-14 00:00:00
Mainfest Document ID:	003629383FLE
Reported Quanity:	135
Unit of Measure:	LB
Kilograms Quanity:	61.2360010
Receiving EPAID:	TXD077603371

Waste Sequence Number:	2505818
Sequence Number:	1191870
Shipment Date:	2011-08-29 00:00:00
Mainfest Document ID:	002877998SKS
Reported Quanity:	220
Unit of Measure:	LB
Kilograms Quanity:	99.7920017
Receiving EPAID:	TXD077603371

Waste Sequence Number:	2505818
Sequence Number:	1191868
Shipment Date:	2011-03-30 00:00:00
Mainfest Document ID:	003593235FLE
Reported Quanity:	240
Unit of Measure:	LB
Kilograms Quanity:	108.864001
Receiving EPAID:	TXD077603371

Waste Sequence Number:	2505818
Sequence Number:	1191869
Shipment Date:	2011-06-08 00:00:00
Mainfest Document ID:	002832259SKS
Reported Quanity:	180
Unit of Measure:	LB
Kilograms Quanity:	81.6480014
Receiving EPAID:	TXD077603371

Waste Sequence Number:	2505818
Sequence Number:	1191871
Shipment Date:	2011-11-22 00:00:00
Mainfest Document ID:	002725677SKS
Reported Quanity:	170
Unit of Measure:	LB
Kilograms Quanity:	77.1120013
Receiving EPAID:	TXD077603371

Waste Sequence Number:	2505818
Sequence Number:	1191872
Shipment Date:	2011-12-22 00:00:00

SCOLLARDS CLEANERS HATCH ST (Continued) **1000993009**

Mainfest Document ID: 002999576
Reported Quanity: 375
Unit of Measure: LB
Kilograms Quanity: 170.100002
Receiving EPAID: TXD077603371

Waste Stream Off Site Mgmt:
Waste CORB Sequence Number: 131021
Waste Sequence Number: 2505817
Sequence Number: 600206
Received EPAID: ORD981766124
Managed Quanity: 265
Kilogram Quanity: 120.204002
Recycled Percentage: 25
Waste Management System Code: H020

Waste Sequence Number: 2505818
Sequence Number: 600207
Received EPAID: TXD077603371
Managed Quanity: 1320
Kilogram Quanity: 598.752010
Recycled Percentage: 0
Waste Management System Code: H020

Waste Stream Comments:
CORB Waste Sequence Number: 131021
Comments: Dry cleaning bottoms
Waste Sequence Number: 2505817
Sequence Number: 1

Comments: Dry cleaning naphtha
Waste Sequence Number: 2505818
Sequence Number: 1

Waste Stream EPA Code:
CORB Waste Sequence Number: 131021
Waste Sequence Number: 2505817
Sequence Number: 5490174
WCDA Code: D007

Waste Sequence Number: 2505817
Sequence Number: 5490175
WCDA Code: D029

Waste Sequence Number: 2505817
Sequence Number: 5490176
WCDA Code: D039

Waste Sequence Number: 2505817
Sequence Number: 5490177
WCDA Code: D040

Waste Sequence Number: 2505817
Sequence Number: 5490173
WCDA Code: F002

SCOLLARDS CLEANERS HATCH ST (Continued) **1000993009**

Waste Sequence Number:	2505818
Sequence Number:	5490226
WCDA Code:	D001
Waste Sequence Number:	2505818
Sequence Number:	5490227
WCDA Code:	D007
Waste Sequence Number:	2505818
Sequence Number:	5490228
WCDA Code:	D039
Waste Sequence Number:	2505818
Sequence Number:	5490229
WCDA Code:	D040

Name:	SCOLLARDS CLEANERS HATCH ST
Address:	S 223 HATCH ST
City,State,Zip:	SPOKANE, WA 99202
Facility Address 2:	Not reported
Facility ID:	73612933
EPA ID:	WAR000000331
NAICS:	812320
State Waste Code Desc:	Not reported
Federal Waste Code Desc:	D001,D039, F002
Form Comm:	Not reported
Data Year:	2010
Permit by Rule:	False
Mailing Address 2:	Not reported
Treatment by Generator:	False
Mixed Radioactive Waste:	False
Importer of Hazardous Waste:	False
Immediate Recycler:	False
Treatment/Storage/Disposal/Recycling Facility:	False
Generator of Dangerous Fuel Waste:	False
Generator Marketing to Burner:	False
Other Marketers (i.e., blender, distributor, etc.):	False
Utility Boiler Burner:	False
Industry Boiler Burner:	False
Industrial Furnace:	False
Smelter Defferal:	False
Universal Waste:	Not reported
Off-Specification:	Not reported
LN Address 2:	Not reported
Tax Reg #:	601130348
Business Type:	Dry cleaning plant
Mail Name:	Scollards Cleaners
Mailing Address:	S 223 HATCH ST
Mailing City,State,Zip:	SPOKANE, WA 99202-2221
Legal Organization Name:	Oh Brothers Inc
Legal Organization Type:	Private
Legal Contact:	Not reported
Legal Address:	223 S Hatch St
Legal Address 2:	Not reported
Legal City,State,Zip:	SPOKANE, WA 99202-2221
Legal Phone Number:	(509)536-1793

SCOLLARDS CLEANERS HATCH ST (Continued) **1000993009**

Legal Effective Date:	09/05/1996
Land Organization Name:	Not reported
Land Organization Type:	Private
Land Contact:	Dae UH
Land Address:	5022 E GLENNAIRE DR
Land City,State,Zip:	SPOKANE, WA 99223-1554
Land Phone Number:	(509)448-8706
Operator Organization Name:	Oh Brothers Inc
Operator Organization Type:	Private
Operator:	Not reported
Operator Address:	223 S Hatch St
Operator Address 2:	Not reported
Operator City,State,Zip:	SPOKANE, WA 99202-2221
Operator Phone Number:	(509) 536-1793
Operator Effective Date:	09/05/1996
Site Contact:	Dae UH
Site Contact Address:	5022 E GLENNAIRE DR
Contact City,State,Zip:	SPOKANE, WA 99223-1554
Site Contact Phone Number:	(509)448-8706
Site Contact Email:	Not reported
Gen Status Code:	MQG
Monthly Generation:	True
Batch Generation:	False
One Time Generation:	False
Transport Own Waste:	False
Tranports Other Waste:	False
Recycler Onsite:	False
Transfer Facility:	False
Other Exemption:	Not reported
UW Battery Gen:	False
Used Oil Transporter:	False
Used Oil Transfer Facility:	False
Used Oil Processor:	False
Used Oil Refiner:	False
Used Oil Fuel Marketer Directs Shipments:	False
Used Oil Fuel Marketer Meets Specs:	False
Site Contact Address 2:	Not reported
SIC Code:	Not reported
CRK Number:	Not reported
Active:	Not reported
CAS Number:	Not reported
Chemical Name:	Not reported
EHS:	Not reported
EHS CAS Number:	Not reported
EHS Name:	Not reported

Waste Stream Generated:

Waste Managed Off Site:	Y
State Only Waste Code 1:	Not reported
State Only Waste Code 2:	Not reported
Report Managed On Site:	0
KG Managed On Site:	0
Generator Treatment Code:	Not reported
Permit By Rule Code:	Not reported
WCDE Residence Code:	Not reported
WCDH Origin Code:	1
WCDE On Site Code:	Not reported
WCDB Code:	W211

SCOLLARDS CLEANERS HATCH ST (Continued) **1000993009**

Description:	Dry cleaning naphtha
CORb Sequence Number:	125387
Sequence Number:	2147932
Mixed Radioactive Flag:	False
Designation Code:	D
Reported Quanity:	645
Quanity Unit:	LB
Kilograms Quanity:	292.57200503223851
Density Number:	0
Density Quanity:	Not reported
Waste Managed Off Site:	Y
State Only Waste Code 1:	Not reported
State Only Waste Code 2:	Not reported
Report Managed On Site:	0
KG Managed On Site:	0
Generator Treatment Code:	Not reported
Permit By Rule Code:	Not reported
WCDE Residence Code:	Not reported
WCDH Origin Code:	1
WCDE On Site Code:	Not reported
WCDB Code:	W202
Description:	Dry cleaning bottoms
CORb Sequence Number:	125387
Sequence Number:	2147931
Mixed Radioactive Flag:	False
Designation Code:	D
Reported Quanity:	562
Quanity Unit:	LB
Kilograms Quanity:	254.92320438467914
Density Number:	0
Density Quanity:	Not reported

Shipments Send:

CORB Waste Sequence Number:	125387
Waste Sequence Number:	2147931
Sequence Number:	1045741
Shipment Date:	6/14/2010
Mainfest Document ID:	003319457FLE
Reported Quanity:	136
Unit of Measure:	LB
Kilograms Quanity:	61.6896010610611
Receiving EPAID:	ORD981766124
Waste Sequence Number:	2147931
Sequence Number:	1045742
Shipment Date:	10/14/2010
Mainfest Document ID:	003733035FLE
Reported Quanity:	124
Unit of Measure:	LB
Kilograms Quanity:	56.2464009674381
Receiving EPAID:	ORD981766124
Waste Sequence Number:	2147931
Sequence Number:	1045740
Shipment Date:	1/29/2010
Mainfest Document ID:	002374885SKS

SCOLLARDS CLEANERS HATCH ST (Continued) **1000993009**

Reported Quanity: 170
Unit of Measure: LB
Kilograms Quanity: 77.1120013263264
Receiving EPAID: ORD981766124

Waste Sequence Number: 2147931
Sequence Number: 1045739
Shipment Date: 1/22/2010
Mainfest Document ID: 002047856SKS
Reported Quanity: 132
Unit of Measure: LB
Kilograms Quanity: 59.8752010298535
Receiving EPAID: ORD981766124

Waste Sequence Number: 2147932
Sequence Number: 1045745
Shipment Date: 6/14/2010
Mainfest Document ID: 003319462FLE
Reported Quanity: 150
Unit of Measure: LB
Kilograms Quanity: 68.040001170288
Receiving EPAID: TXD077603371

Waste Sequence Number: 2147932
Sequence Number: 1045746
Shipment Date: 10/14/2010
Mainfest Document ID: 003733036
Reported Quanity: 135
Unit of Measure: LB
Kilograms Quanity: 61.2360010532592
Receiving EPAID: TXD077603371

Waste Sequence Number: 2147932
Sequence Number: 1045744
Shipment Date: 1/29/2010
Mainfest Document ID: 002374886SKS
Reported Quanity: 180
Unit of Measure: LB
Kilograms Quanity: 81.6480014043456
Receiving EPAID: TXD077603371

Waste Sequence Number: 2147932
Sequence Number: 1045743
Shipment Date: 1/22/2010
Mainfest Document ID: 002047857SKS
Reported Quanity: 180
Unit of Measure: LB
Kilograms Quanity: 81.6480014043456
Receiving EPAID: TXD077603371

Waste Stream Off Site Mgmt:
Waste CORB Sequence Number: 125387
Waste Sequence Number: 2147932
Sequence Number: 536932
Received EPAID: TXD077603371
Managed Quanity: 645
Kilogram Quanity: 292.57200503223851

SCOLLARDS CLEANERS HATCH ST (Continued) **1000993009**

Recycled Percentage: 0
Waste Management System Code: H020

Waste Sequence Number: 2147931
Sequence Number: 536931
Received EPAID: ORD981766124
Managed Quanity: 562
Kilogram Quanity: 254.92320438467914
Recycled Percentage: 25
Waste Management System Code: H020

Waste Stream Comments:
CORB Waste Sequence Number: 125387
Comments: Dry cleaning bottoms
Waste Sequence Number: 2147931
Sequence Number: 1

Comments: Dry cleaning naphtha
Waste Sequence Number: 2147932
Sequence Number: 1

Waste Stream EPA Code:
CORB Waste Sequence Number: 125387
Waste Sequence Number: 2147932
Sequence Number: 4690218
WCDA Code: D001

Waste Sequence Number: 2147931
Sequence Number: 4690221
WCDA Code: D039

Waste Sequence Number: 2147931
Sequence Number: 4690222
WCDA Code: F002

Waste Stream Source Code:
CORB Waste Sequence Number: 125387
Waste Sequence Number: 2147931
Sequence Number: 1
WCDD Code: G09

Waste Sequence Number: 2147932
Sequence Number: 1
WCDD Code: G09

Name: SCOLLARDS CLEANERS HATCH ST
Address: S 223 HATCH ST
City,State,Zip: SPOKANE, WA 99202
Facility Address 2: Not reported
Facility ID: 73612933
EPA ID: WAR000000331
NAICS: 812320
State Waste Code Desc: Not reported
Federal Waste Code Desc: Not reported
Form Comm: Not reported

SCOLLARDS CLEANERS HATCH ST (Continued) **1000993009**

Data Year:	2009
Permit by Rule:	False
Mailing Address 2:	Not reported
Treatment by Generator:	False
Mixed Radioactive Waste:	False
Importer of Hazardous Waste:	False
Immediate Recycler:	False
Treatment/Storage/Disposal/Recycling Facility:	False
Generator of Dangerous Fuel Waste:	False
Generator Marketing to Burner:	False
Other Marketers (i.e., blender, distributor, etc.):	False
Utility Boiler Burner:	False
Industry Boiler Burner:	False
Industrial Furnace:	False
Smelter Defferal:	False
Universal Waste:	Not reported
Off-Specification:	Not reported
LN Address 2:	Not reported
Tax Reg #:	601130348
Business Type:	Dry cleaning plant
Mail Name:	Scollards Cleaners
Mailing Address:	S 223 HATCH ST
Mailing City,State,Zip:	SPOKANE, WA 99202-2221
Legal Organization Name:	Oh Brothers Inc
Legal Organization Type:	Private
Legal Contact:	Not reported
Legal Address:	223 S Hatch St
Legal Address 2:	Not reported
Legal City,State,Zip:	SPOKANE, WA 99202-2221
Legal Phone Number:	(509)536-1793
Legal Effective Date:	09/05/1996
Land Organization Name:	Not reported
Land Organization Type:	Private
Land Contact:	Dae UH
Land Address:	5022 E GLENNAIRE DR
Land City,State,Zip:	SPOKANE, WA 99223-1554
Land Phone Number:	(509)448-8706
Operator Organization Name:	Oh Brothers Inc
Operator Organization Type:	Private
Operator:	Not reported
Operator Address:	223 S Hatch St
Operator Address 2:	Not reported
Operator City,State,Zip:	SPOKANE, WA 99202-2221
Operator Phone Number:	(509) 536-1793
Operator Effective Date:	09/05/1996
Site Contact:	Dae UH
Site Contact Address:	5022 E GLENNAIRE DR
Contact City,State,Zip:	SPOKANE, WA 99223-1554
Site Contact Phone Number:	(509)448-8706
Site Contact Email:	Not reported
Gen Status Code:	MQG
Monthly Generation:	True
Batch Generation:	False
One Time Generation:	False
Transport Own Waste:	False
Tranports Other Waste:	False
Recycler Onsite:	False

SCOLLARDS CLEANERS HATCH ST (Continued) **1000993009**

Transfer Facility:	False
Other Exemption:	Not reported
UW Battery Gen:	False
Used Oil Transporter:	False
Used Oil Transfer Facility:	False
Used Oil Processor:	False
Used Oil Refiner:	False
Used Oil Fuel Marketer Directs Shipments:	False
Used Oil Fuel Marketer Meets Specs:	False
Site Contact Address 2:	Not reported
SIC Code:	Not reported
CRK Number:	Not reported
Active:	Not reported
CAS Number:	Not reported
Chemical Name:	Not reported
EHS:	Not reported
EHS CAS Number:	Not reported
EHS Name:	Not reported

Waste Stream Generated:

Waste Managed Off Site:	Y
State Only Waste Code 1:	Not reported
State Only Waste Code 2:	Not reported
Report Managed On Site:	0
KG Managed On Site:	0
Generator Treatment Code:	Not reported
Permit By Rule Code:	Not reported
WCDE Residence Code:	Not reported
WCDH Origin Code:	1
WCDE On Site Code:	Not reported
WCDB Code:	W202
Description:	Dry cleaning bottoms
CORb Sequence Number:	120263
Sequence Number:	2010578
Mixed Radioactive Flag:	False
Designation Code:	D
Reported Quanity:	702
Quanity Unit:	LB
Kilograms Quanity:	318.42720547694796
Density Number:	0
Density Quanity:	Not reported

Waste Managed Off Site:	Y
State Only Waste Code 1:	Not reported
State Only Waste Code 2:	Not reported
Report Managed On Site:	0
KG Managed On Site:	0
Generator Treatment Code:	Not reported
Permit By Rule Code:	Not reported
WCDE Residence Code:	Not reported
WCDH Origin Code:	1
WCDE On Site Code:	Not reported
WCDB Code:	W211
Description:	Dry cleaning naphtha
CORb Sequence Number:	120263
Sequence Number:	2010579
Mixed Radioactive Flag:	False
Designation Code:	D

SCOLLARDS CLEANERS HATCH ST (Continued) **1000993009**

Reported Quanity:	795
Quanity Unit:	LB
Kilograms Quanity:	360.61200620252652
Density Number:	0
Density Quanity:	Not reported

Shipments Send:

CORB Waste Sequence Number:	120263
Waste Sequence Number:	2010579
Sequence Number:	965345
Shipment Date:	7/29/2009
Mainfest Document ID:	002072291SKS
Reported Quanity:	180
Unit of Measure:	LB
Kilograms Quanity:	81.6480014043456
Receiving EPAID:	TXD077603371
Waste Sequence Number:	2010579
Sequence Number:	965343
Shipment Date:	2/9/2009
Mainfest Document ID:	001638925SKS
Reported Quanity:	195
Unit of Measure:	LB
Kilograms Quanity:	88.4520015213744
Receiving EPAID:	TXD077603371
Waste Sequence Number:	2010578
Sequence Number:	965341
Shipment Date:	7/29/2009
Mainfest Document ID:	002072290SKS
Reported Quanity:	169
Unit of Measure:	LB
Kilograms Quanity:	76.6584013185245
Receiving EPAID:	ORD981766124
Waste Sequence Number:	2010579
Sequence Number:	965346
Shipment Date:	11/2/2009
Mainfest Document ID:	000272780CEX
Reported Quanity:	180
Unit of Measure:	LB
Kilograms Quanity:	81.6480014043456
Receiving EPAID:	TXD077603371
Waste Sequence Number:	2010579
Sequence Number:	965344
Shipment Date:	5/5/2009
Mainfest Document ID:	001907413SKS
Reported Quanity:	240
Unit of Measure:	LB
Kilograms Quanity:	108.864001872461
Receiving EPAID:	TXD077603371
Waste Sequence Number:	2010578
Sequence Number:	965339
Shipment Date:	2/9/2009
Mainfest Document ID:	001638924SKS

SCOLLARDS CLEANERS HATCH ST (Continued) **1000993009**

Reported Quanity:	195
Unit of Measure:	LB
Kilograms Quanity:	88.4520015213744
Receiving EPAID:	ORD981766124
Waste Sequence Number:	2010578
Sequence Number:	965340
Shipment Date:	5/5/2009
Mainfest Document ID:	001782735SKS
Reported Quanity:	169
Unit of Measure:	LB
Kilograms Quanity:	76.6584013185245
Receiving EPAID:	ORD981766124
Waste Sequence Number:	2010578
Sequence Number:	965342
Shipment Date:	11/2/2009
Mainfest Document ID:	000272779CEX
Reported Quanity:	169
Unit of Measure:	LB
Kilograms Quanity:	76.6584013185245
Receiving EPAID:	ORD981766124

Waste Stream Off Site Mgmt:

Waste CORB Sequence Number:	120263
Waste Sequence Number:	2010578
Sequence Number:	494144
Received EPAID:	ORD981766124
Managed Quanity:	702
Kilogram Quanity:	318.42720547694796
Recycled Percentage:	0
Waste Management System Code:	H020
Waste Sequence Number:	2010579
Sequence Number:	494145
Received EPAID:	TXD077603371
Managed Quanity:	795
Kilogram Quanity:	360.61200620252652
Recycled Percentage:	0
Waste Management System Code:	H020

Waste Stream Comments:

CORB Waste Sequence Number:	120263
Comments:	Dry cleaning bottoms
Waste Sequence Number:	2010578
Sequence Number:	1
Comments:	Dry cleaning naphtha
Waste Sequence Number:	2010579
Sequence Number:	1

Waste Stream EPA Code:

CORB Waste Sequence Number:	120263
Waste Sequence Number:	2010578
Sequence Number:	4324694
WCDA Code:	D039

SCOLLARDS CLEANERS HATCH ST (Continued) **1000993009**

Waste Sequence Number: 2010578
Sequence Number: 4324695
WCDA Code: F002

Waste Sequence Number: 2010579
Sequence Number: 4324699
WCDA Code: D001

Waste Stream Source Code:
CORB Waste Sequence Number: 120263
Waste Sequence Number: 2010578
Sequence Number: 1
WCDD Code: G09

Waste Sequence Number: 2010579
Sequence Number: 1
WCDD Code: G09

Click this hyperlink while viewing on your computer to access
1 additional WA MANIFEST: record(s) in the EDR Site Report.

O59 SSE 1/8-1/4 0.191 mi. 1009 ft. **LLOYDS TIRE SERVICE** **WA ALLSITES FINDS** **1011846941 N/A**
503 E 2ND AVE
SPOKANE, WA 99202

Site 2 of 2 in cluster O

Relative: Higher

Actual: 1958 ft.

ALLSITES:
Name: LLOYDS TIRE SERVICE
Facility Id: 7126279

Interaction: 20161
Interaction 1: A
Interaction 2: RSVP
Ecology Program: HAZWASTE
Program Data: RSVP
Facility Alt.: Not reported
Program ID: Not reported
Date Interaction: 2003-04-02 00:00:00
Date Interaction 3: Revised Site Visit Progra
Latitude: 47.654471559999998
Longitude: -117.404504792

FINDS:
Registry ID: 110037056636

Click Here:

Environmental Interest/Information System:
Washington Facility / Site Identification System (WA-FSIS) provides a means to query and display data maintained by the Washington Department of Ecology. This system contains key information for each facility/site that is currently, or has been, of interest to the Air Quality, Dam Safety, Hazardous Waste, Toxics Cleanup, and Water Quality Programs.

LLOYDS TIRE SERVICE (Continued) **1011846941**

Click this hyperlink while viewing on your computer to access additional FINDS: detail in the EDR Site Report.

P60 **US MACARONI MFG COMPANY INC** **WA UST** **1007072323**
SE **E 601 PACIFIC AVE** **WA ALLSITES** **N/A**
1/8-1/4 **SPOKANE, WA 99202** **FINDS**
0.192 mi.
1015 ft. **Site 4 of 5 in cluster P**

Relative:
Higher

Actual:
1954 ft.

UST:

Name:	US MACARONI MFG CO INC
Address:	E 601 PACIFIC AVE PO BOX 4402
City:	SPOKANE
Zip:	99202
Facility ID:	34429139
Site Id:	2773
UBI:	Not reported
Phone Number:	Not reported
Decimal Latitude:	47.655501
Decimal Longitude:	-117.403105
Tank Name:	#1
Tag Number:	Not reported
Tank Status:	Removed
Tank Status Date:	08/06/1996
Tank Install Date:	12/31/1964
Tank Closure Date:	Not reported
Capacity Range:	111 TO 1,100 Gallons
Tank Permit Expiration Date:	Not reported
Tank Upgrade Date:	Not reported
Tank Spill Prevention:	Not reported
Tank Overfill Prevention:	Not reported
Tank Material:	Steel
Tank Construction:	Not reported
Tank Tightness Test:	Not reported
Tank Corrosion Protection:	Not reported
Tank Manifold:	Not reported
Tank Release Detection:	Not reported
Tank SFC Type:	Not reported
Pipe Material:	Steel
Pipe Construction:	Not reported
Pipe Primary Release Detection:	Not reported
Pipe Second Release Detection:	Not reported
Pipe Corrosion Protection:	Not reported
Pipe Pumping System:	Not reported
Responsible Unit:	Eastern
Dispencer/Pump SFC Type:	Not reported

ALLSITES:

Name:	US MACARONI MFG COMPANY INC
Facility Id:	34429139
Interaction:	39248
Interaction 1:	I
Interaction 2:	UST
Ecology Program:	TOXICS
Program Data:	UST

US MACARONI MFG COMPANY INC (Continued) **1007072323**

Facility Alt.:	Not reported
Program ID:	2773
Date Interaction:	1998-06-08 00:00:00
Date Interaction 3:	Underground Storage Tank
Latitude:	47.655494847999996
Longitude:	-117.403090952

FINDS:
Registry ID: 110015489470

Click Here:

Environmental Interest/Information System:
Washington Facility / Site Identification System (WA-FSIS) provides a means to query and display data maintained by the Washington Department of Ecology. This system contains key information for each facility/site that is currently, or has been, of interest to the Air Quality, Dam Safety, Hazardous Waste, Toxics Cleanup, and Water Quality Programs.

Click this hyperlink while viewing on your computer to access additional FINDS: detail in the EDR Site Report.

I61 **FUDS RRA 6 TRENTWOOD** **WA ALLSITES** **S104972130**
WNW **100 E MAIN AVE** **WA CSCSL NFA** **N/A**
1/8-1/4 **SPOKANE, WA 99202**
0.194 mi.
1022 ft. **Site 4 of 4 in cluster I**

Relative:
Lower

Actual:
1910 ft.

ALLSITES:

Name:	FUDS RRA 2 WAUKON
Facility Id:	32546396
Interaction:	37973
Interaction 1:	I
Interaction 2:	INDPNDNT
Ecology Program:	TOXICS
Program Data:	ISIS
Facility Alt.:	FUDS RRA 2 WAUKON
Program ID:	Not reported
Date Interaction:	1997-09-08 00:00:00
Date Interaction 3:	Independent Cleanup
Latitude:	47.659212848999999
Longitude:	-117.412273949

Name:	FUDS RRA 6 TRENTWOOD
Facility Id:	30346918
Interaction:	37020
Interaction 1:	I
Interaction 2:	INDPNDNT
Ecology Program:	TOXICS
Program Data:	ISIS
Facility Alt.:	FUDS RRA 6 TRENTWOOD
Program ID:	Not reported
Date Interaction:	1997-09-08 00:00:00
Date Interaction 3:	Independent Cleanup

FUDS RRA 6 TRENTWOOD (Continued) **S104972130**

Latitude: 47.659032166000003
Longitude: -117.40908303400001

CSCSL NFA:

Name: FUDS RRA 6 TRENTWOOD
Address: 100 E MAIN AVE
City,State,Zip: SPOKANE, WA 99202
Facility/Site Id: 30346918
CS Id: 2327
NFA Date: 04/30/1997
Alternate Site Names: Not reported
NFA Reason: NFA-SHA, IRAP, or VCP
Site Status: NFA
Region: Eastern
Contaminant Name: Halogenated Organics
Ground Water: Not reported
Surface Water: Not reported
Soil: Suspected
Sediment: Not reported
Air: Not reported
Bedrock: Not reported
Latitude: 47.65904
Longitude: -117.40911

Name: FUDS RRA 2 WAUKON
Address: 100 E MAIN AVE
City,State,Zip: SPOKANE, WA 99220
Facility/Site Id: 32546396
CS Id: 3964
NFA Date: 03/30/1997
Alternate Site Names: Not reported
NFA Reason: NFA-SHA, IRAP, or VCP
Site Status: NFA
Region: Eastern
Contaminant Name: Halogenated Organics
Ground Water: Not reported
Surface Water: Not reported
Soil: Suspected
Sediment: Not reported
Air: Not reported
Bedrock: Not reported
Latitude: 47.659219
Longitude: -117.412288

Q62
East
1/8-1/4
0.194 mi.
1026 ft.

U.S. BANK PROPERTY (ROTHROCK BUILDING) **WA ICR** **S104487797**
E. 715 SPRAGUE **N/A**
SPOKANE, WA 99202

Site 2 of 4 in cluster Q

Relative:
Higher

Actual:
1940 ft.

ICR:

Date Ecology Received Report: 01/25/93
Contaminants Found at Site: Petroleum products
Media Contaminated: Soil
Waste Management: Tank
Region: Eastern

U.S. BANK PROPERTY (ROTHROCK BUILDING) (Continued) **S104487797**

Type of Report Ecology Received:	Final cleanup report
Site Register Issue:	92-46
County Code:	32
Contact:	Not reported
Report Title:	Not reported

M63 WSW 1/8-1/4 0.199 mi. 1050 ft. **HEALING ROOMS MINISTRIES**
112 EAST 1ST AVENUE
SPOKANE, WA 99202
US BROWNFIELDS **1026464228**
N/A

Site 2 of 2 in cluster M

Relative: Higher

Actual: 1934 ft.

US BROWNFIELDS:

Name:	HEALING ROOMS MINISTRIES
Address:	112 EAST 1ST AVENUE
City,State,Zip:	SPOKANE, WA 99202
Recipient Name:	City of Spokane
Grant Type:	Assessment
Property Number:	35202.0934
Parcel size:	1.03
Latitude:	47.656602515379014
Longitude:	-117.40929299999999
HCM Label:	-
Map Scale:	-
Point of Reference:	-
Highlights:	-
Datum:	-
Acres Property ID:	242954
IC Data Access:	-
Start Date:	-
Redev Completition Date:	-
Completed Date:	-
Acres Cleaned Up:	-
Cleanup Funding:	-
Cleanup Funding Source:	-
Assessment Funding:	5000
Assessment Funding Source:	EPA
Redevelopment Funding:	-
Redev. Funding Source:	-
Redev. Funding Entity Name:	-
Redevelopment Start Date:	-
Assessment Funding Entity:	US EPA - Brownfields Assessment Cooperative Agreement
Cleanup Funding Entity:	-
Grant Type:	Hazardous
Accomplishment Type:	Phase I Environmental Assessment
Accomplishment Count:	Y
Cooperative Agreement Number:	01J65801
Start Date:	04/22/2020
Ownership Entity:	Private
Completion Date:	06/10/2020
Current Owner:	-
Did Owner Change:	-
Cleanup Required:	N
Video Available:	-
Photo Available:	-
Institutional Controls Required:	N
IC Category Proprietary Controls:	-
IC Cat. Info. Devices:	-

HEALING ROOMS MINISTRIES (Continued) **1026464228**

IC Cat. Gov. Controls:	-
IC Cat. Enforcement Permit Tools:	-
IC in place date:	-
IC in place:	-
State/tribal program date:	-
State/tribal program ID:	-
State/tribal NFA date:	-
Air cleaned:	-
Asbestos found:	-
Asbestos cleaned:	-
Controled substance found:	-
Controled substance cleaned:	-
Drinking water affected:	-
Drinking water cleaned:	-
Groundwater affected:	-
Groundwater cleaned:	-
Lead contaminant found:	-
Lead cleaned up:	-
No media affected:	Not reported
Unknown media affected:	-
Other cleaned up:	-
Other metals found:	-
Other metals cleaned:	-
Other contaminants found:	-
Other contams found description:	-
PAHs found:	-
PAHs cleaned up:	-
PCBs found:	-
PCBs cleaned up:	-
Petro products found:	-
Petro products cleaned:	-
Sediments found:	-
Sediments cleaned:	-
Soil affected:	-
Soil cleaned up:	-
Surface water cleaned:	-
VOCs found:	-
VOCs cleaned:	-
Cleanup other description:	-
Num. of cleanup and re-dev. jobs:	-
Past use greenspace acreage:	-
Past use residential acreage:	-
Surface Water:	-
Past use commercial acreage:	1.03
Past use industrial acreage:	-
Future use greenspace acreage:	-
Future use residential acreage:	-
Future use commercial acreage:	-
Future use industrial acreage:	-
Superfund Fed. landowner flag:	-
Arsenic cleaned up:	-
Cadmium cleaned up:	-
Chromium cleaned up:	-
Copper cleaned up:	-
Iron cleaned up:	-
mercury cleaned up:	-
Nickel Cleaned Up:	-

HEALING ROOMS MINISTRIES (Continued) **1026464228**

No clean up:	-
Pesticides cleaned up:	-
Selenium cleaned up:	-
SVOCs cleaned up:	-
Unknown clean up:	-
Arsenic contaminant found:	-
Cadmium contaminant found:	-
Chromium contaminant found:	-
Copper contaminant found:	-
Iron contaminant found:	-
Mercury contaminant found:	-
Nickel contaminant found:	-
No contaminant found:	-
Pesticides contaminant found:	-
Selenium contaminant found:	-
SVOCs contaminant found:	-
Unknown contaminant found:	-
Future Use: Multistory	-
Media affected Bluiding Material:	-
Media affected indoor air:	-
Building material media cleaned up:	-
Indoor air media cleaned up:	-
Unknown media cleaned up:	-
Past Use: Multistory	Not reported
Property Description:	-
Below Poverty Number:	533
Below Poverty Percent:	41.54
Meidan Income:	2920
Meidan Income Number:	742
Meidan Income Percent:	57.83
Vacant Housing Number:	87
Vacant Housing Percent:	10.5
Unemployed Number:	70
Unemployed Percent:	5.46

N64 **PURINA MILLS INC** **WA ALLSITES** **S110486278**
North **471 E TRENT AVE** **N/A**
1/8-1/4 **SPOKANE, WA 99206**
0.201 mi.
1061 ft. **Site 5 of 7 in cluster N**

Relative: ALLSITES:
Lower Name: PURINA MILLS INC
Actual: Facility Id: 82854551
1904 ft.

Interaction:	66810
Interaction 1:	A
Interaction 2:	TRI
Ecology Program:	HAZWASTE
Program Data:	EPCRA
Facility Alt.:	Not reported
Program ID:	Not reported
Date Interaction:	1990-01-01 00:00:00
Date Interaction 3:	Toxics Release Inventory
Latitude:	47.660412848
Longitude:	-117.404293951

P65 SE 1/8-1/4 0.205 mi. 1080 ft. — **BECKER BUICK STORAGE LOTS**, **620 E PACIFIC AVE**, **SPOKANE, WA 99202** — **WA ALLSITES** — **S123095889** / **N/A**

Site 5 of 5 in cluster P

Relative: Higher
Actual: 1954 ft.

ALLSITES:

Name:	BECKER BUICK STORAGE LOTS
Facility Id:	49995

R66 SSE 1/8-1/4 0.205 mi. 1085 ft. — **COLUMBIA LEASE AND RENTAL INC**, **527 E 2ND AVE**, **SPOKANE, WA 99202** — **WA UST**, **WA ALLSITES** — **U001122845** / **N/A**

Site 1 of 2 in cluster R

Relative: Higher
Actual: 1960 ft.

UST:

Name:	COLUMBIA LEASE AND RENTAL INC
Address:	527 E 2ND AVE
City:	SPOKANE
Zip:	99202
Facility ID:	96459949
Site Id:	2677
UBI:	Not reported
Phone Number:	Not reported
Decimal Latitude:	47.654491
Decimal Longitude:	-117.404185
Tank Name:	1
Tag Number:	Not reported
Tank Status:	Closed in Place
Tank Status Date:	08/06/1996
Tank Install Date:	12/31/1964
Tank Closure Date:	Not reported
Capacity Range:	111 TO 1,100 Gallons
Tank Permit Expiration Date:	Not reported
Tank Upgrade Date:	Not reported
Tank Spill Prevention:	Not reported
Tank Overfill Prevention:	Not reported
Tank Material:	Steel
Tank Construction:	Not reported
Tank Tightness Test:	Not reported
Tank Corrosion Protection:	Not reported
Tank Manifold:	Not reported
Tank Release Detection:	Not reported
Tank SFC Type:	Not reported
Pipe Material:	Not reported
Pipe Construction:	Not reported
Pipe Primary Release Detection:	Not reported
Pipe Second Release Detection:	Not reported
Pipe Corrosion Protection:	Not reported
Pipe Pumping System:	Not reported
Responsible Unit:	Eastern
Dispencer/Pump SFC Type:	Not reported
Name:	COLUMBIA LEASE AND RENTAL INC
Address:	527 E 2ND AVE
City:	SPOKANE
Zip:	99202

COLUMBIA LEASE AND RENTAL INC (Continued) **U001122845**

Tank Name:	2
Tag Number:	Not reported
Tank Status:	Removed
Tank Status Date:	08/06/1996
Tank Install Date:	12/31/1964
Tank Closure Date:	Not reported
Capacity Range:	Not reported
Tank Permit Expiration Date:	Not reported
Tank Upgrade Date:	Not reported
Tank Spill Prevention:	Not reported
Tank Overfill Prevention:	Not reported
Tank Material:	Steel
Tank Construction:	Not reported
Tank Tightness Test:	Not reported
Tank Corrosion Protection:	Not reported
Tank Manifold:	Not reported
Tank Release Detection:	Not reported
Tank SFC Type:	Not reported
Pipe Material:	Not reported
Pipe Construction:	Not reported
Pipe Primary Release Detection:	Not reported
Pipe Second Release Detection:	Not reported
Pipe Corrosion Protection:	Not reported
Pipe Pumping System:	Not reported
Responsible Unit:	Eastern
Dispencer/Pump SFC Type:	Not reported

Name:	COLUMBIA LEASE AND RENTAL INC
Address:	527 E 2ND AVE
City:	SPOKANE
Zip:	99202

Tank Name:	3
Tag Number:	Not reported
Tank Status:	Removed
Tank Status Date:	08/06/1996
Tank Install Date:	12/31/1964
Tank Closure Date:	Not reported
Capacity Range:	Not reported
Tank Permit Expiration Date:	Not reported
Tank Upgrade Date:	Not reported
Tank Spill Prevention:	Not reported
Tank Overfill Prevention:	Not reported
Tank Material:	Steel
Tank Construction:	Not reported
Tank Tightness Test:	Not reported
Tank Corrosion Protection:	Not reported
Tank Manifold:	Not reported
Tank Release Detection:	Not reported
Tank SFC Type:	Not reported
Pipe Material:	Not reported
Pipe Construction:	Not reported
Pipe Primary Release Detection:	Not reported
Pipe Second Release Detection:	Not reported
Pipe Corrosion Protection:	Not reported
Pipe Pumping System:	Not reported
Responsible Unit:	Eastern

COLUMBIA LEASE AND RENTAL INC (Continued) **U001122845**

Dispencer/Pump SFC Type: Not reported

ALLSITES:

Name:	COLUMBIA LEASE & RENTAL INC
Facility Id:	96459949
Interaction:	74834
Interaction 1:	I
Interaction 2:	UST
Ecology Program:	TOXICS
Program Data:	UST
Facility Alt.:	Not reported
Program ID:	2677
Date Interaction:	1998-06-08 00:00:00
Date Interaction 3:	Underground Storage Tank
Latitude:	47.654484848999999
Longitude:	-117.404170951

S67 **BOB AOKI DBA BOB'S AUTO CARE** **WA UST** **U001126738**
SSW **223 E 2ND AVE** **WA ALLSITES** **N/A**
1/8-1/4 **SPOKANE, WA 99202**
0.208 mi.
1100 ft. **Site 1 of 3 in cluster S**

Relative:
Higher

Actual:
1958 ft.

UST:

Name:	BOB AOKI DBA BOB'S AUTO CARE
Address:	223 E 2ND AVE
City:	SPOKANE
Zip:	99202
Facility ID:	31465356
Site Id:	11322
UBI:	Not reported
Phone Number:	Not reported
Decimal Latitude:	47.654481
Decimal Longitude:	-117.408855
Tank Name:	1
Tag Number:	Not reported
Tank Status:	Removed
Tank Status Date:	08/06/1996
Tank Install Date:	12/31/1964
Tank Closure Date:	Not reported
Capacity Range:	Not reported
Tank Permit Expiration Date:	Not reported
Tank Upgrade Date:	Not reported
Tank Spill Prevention:	Not reported
Tank Overfill Prevention:	Not reported
Tank Material:	Not reported
Tank Construction:	Not reported
Tank Tightness Test:	Not reported
Tank Corrosion Protection:	Not reported
Tank Manifold:	Not reported
Tank Release Detection:	Not reported
Tank SFC Type:	Not reported
Pipe Material:	Not reported
Pipe Construction:	Not reported

BOB AOKI DBA BOB'S AUTO CARE (Continued) **U001126738**

Pipe Primary Release Detection:	Not reported
Pipe Second Release Detection:	Not reported
Pipe Corrosion Protection:	Not reported
Pipe Pumping System:	Not reported
Responsible Unit:	Eastern
Dispencer/Pump SFC Type:	Not reported

Name:	BOB AOKI DBA BOB'S AUTO CARE
Address:	223 E 2ND AVE
City:	SPOKANE
Zip:	99202

Tank Name:	2
Tag Number:	Not reported
Tank Status:	Removed
Tank Status Date:	08/06/1996
Tank Install Date:	12/31/1964
Tank Closure Date:	Not reported
Capacity Range:	Not reported
Tank Permit Expiration Date:	Not reported
Tank Upgrade Date:	Not reported
Tank Spill Prevention:	Not reported
Tank Overfill Prevention:	Not reported
Tank Material:	Not reported
Tank Construction:	Not reported
Tank Tightness Test:	Not reported
Tank Corrosion Protection:	Not reported
Tank Manifold:	Not reported
Tank Release Detection:	Not reported
Tank SFC Type:	Not reported
Pipe Material:	Not reported
Pipe Construction:	Not reported
Pipe Primary Release Detection:	Not reported
Pipe Second Release Detection:	Not reported
Pipe Corrosion Protection:	Not reported
Pipe Pumping System:	Not reported
Responsible Unit:	Eastern
Dispencer/Pump SFC Type:	Not reported

Name:	BOB AOKI DBA BOB'S AUTO CARE
Address:	223 E 2ND AVE
City:	SPOKANE
Zip:	99202

Tank Name:	3
Tag Number:	Not reported
Tank Status:	Removed
Tank Status Date:	08/06/1996
Tank Install Date:	12/31/1964
Tank Closure Date:	Not reported
Capacity Range:	Not reported
Tank Permit Expiration Date:	Not reported
Tank Upgrade Date:	Not reported
Tank Spill Prevention:	Not reported
Tank Overfill Prevention:	Not reported
Tank Material:	Not reported
Tank Construction:	Not reported

BOB AOKI DBA BOB'S AUTO CARE (Continued) **U001126738**

Tank Tightness Test:	Not reported
Tank Corrosion Protection:	Not reported
Tank Manifold:	Not reported
Tank Release Detection:	Not reported
Tank SFC Type:	Not reported
Pipe Material:	Not reported
Pipe Construction:	Not reported
Pipe Primary Release Detection:	Not reported
Pipe Second Release Detection:	Not reported
Pipe Corrosion Protection:	Not reported
Pipe Pumping System:	Not reported
Responsible Unit:	Eastern
Dispencer/Pump SFC Type:	Not reported

ALLSITES:

Name:	BOBS AUTO CARE
Facility Id:	31465356
Interaction:	37341
Interaction 1:	I
Interaction 2:	UST
Ecology Program:	TOXICS
Program Data:	UST
Facility Alt.:	Not reported
Program ID:	11322
Date Interaction:	1998-06-08 00:00:00
Date Interaction 3:	Underground Storage Tank
Latitude:	47.654474849000003
Longitude:	-117.40884095

T68 **TAYLOR EDWARDS WHSE TRANSFER** **RCRA NonGen / NLR** **1000290804**
NE **800 E FRONT ST** **WAD980510010**
1/8-1/4 **SPOKANE, WA 99202**
0.211 mi.
1115 ft. **Site 1 of 3 in cluster T**

Relative:
Lower

Actual:
1912 ft.

RCRA NonGen / NLR:

Date Form Received by Agency:	1998-09-23 00:00:00.0
Handler Name:	TAYLOR EDWARDS WHSE TRANSFER
Handler Address:	800 E FRONT ST
Handler City,State,Zip:	SPOKANE, WA 99202
EPA ID:	WAD980510010
Contact Name:	DONALD OVERMAN
Contact Address:	800 N HAMILTON ST
Contact City,State,Zip:	SPOKANE, WA 99202-2047
Contact Telephone:	509-489-1020
Contact Fax:	Not reported
Contact Email:	Not reported
Contact Title:	MANAGER
EPA Region:	10
Land Type:	Private
Federal Waste Generator Description:	Not a generator, verified
Non-Notifier:	Not reported
Biennial Report Cycle:	Not reported
Accessibility:	Not reported
Active Site Indicator:	Not reported

TAYLOR EDWARDS WHSE TRANSFER (Continued) **1000290804**

State District Owner:	WA
State District:	ERO
Mailing Address:	800 E FRONT ST
Mailing City,State,Zip:	SPOKANE, WA 99202
Owner Name:	BURLINGTON RAILROAD CO
Owner Type:	Private
Operator Name:	TAYLOR EDWARDS
Operator Type:	Private
Short-Term Generator Activity:	No
Importer Activity:	No
Mixed Waste Generator:	No
Transporter Activity:	No
Transfer Facility Activity:	No
Recycler Activity with Storage:	No
Small Quantity On-Site Burner Exemption:	No
Smelting Melting and Refining Furnace Exemption:	No
Underground Injection Control:	No
Off-Site Waste Receipt:	No
Universal Waste Indicator:	No
Universal Waste Destination Facility:	No
Federal Universal Waste:	No
Active Site Fed-Reg Treatment Storage and Disposal Facility:	Not reported
Active Site Converter Treatment storage and Disposal Facility:	Not reported
Active Site State-Reg Treatment Storage and Disposal Facility:	Not reported
Active Site State-Reg Handler:	---
Federal Facility Indicator:	Not reported
Hazardous Secondary Material Indicator:	NN
Sub-Part K Indicator:	Not reported
Commercial TSD Indicator:	No
Treatment Storage and Disposal Type:	Not reported
2018 GPRA Permit Baseline:	Not on the Baseline
2018 GPRA Renewals Baseline:	Not on the Baseline
Permit Renewals Workload Universe:	Not reported
Permit Workload Universe:	Not reported
Permit Progress Universe:	Not reported
Post-Closure Workload Universe:	Not reported
Closure Workload Universe:	Not reported
202 GPRA Corrective Action Baseline:	No
Corrective Action Workload Universe:	No
Subject to Corrective Action Universe:	No
Non-TSDFs Where RCRA CA has Been Imposed Universe:	No
TSDFs Potentially Subject to CA Under 3004 (u)/(v) Universe:	No
TSDFs Only Subject to CA under Discretionary Auth Universe:	No
Corrective Action Priority Ranking:	No NCAPS ranking
Environmental Control Indicator:	No
Institutional Control Indicator:	No
Human Exposure Controls Indicator:	N/A
Groundwater Controls Indicator:	N/A
Operating TSDF Universe:	Not reported
Full Enforcement Universe:	Not reported
Significant Non-Complier Universe:	No
Unaddressed Significant Non-Complier Universe:	No
Addressed Significant Non-Complier Universe:	No
Significant Non-Complier With a Compliance Schedule Universe:	No
Financial Assurance Required:	Not reported
Handler Date of Last Change:	2017-10-19 15:35:26.0
Recognized Trader-Importer:	No

TAYLOR EDWARDS WHSE TRANSFER (Continued) **1000290804**

Recognized Trader-Exporter:	No
Importer of Spent Lead Acid Batteries:	No
Exporter of Spent Lead Acid Batteries:	No
Recycler Activity Without Storage:	No
Manifest Broker:	No
Sub-Part P Indicator:	Not reported

Hazardous Waste Summary:

Waste Code:	D001
Waste Description:	IGNITABLE WASTE
Waste Code:	D002
Waste Description:	CORROSIVE WASTE

Handler - Owner Operator:

Owner/Operator Indicator:	Owner
Owner/Operator Name:	BURLINGTON RAILROAD CO
Legal Status:	Private
Date Became Current:	Not reported
Date Ended Current:	Not reported
Owner/Operator Address:	Not reported
Owner/Operator City,State,Zip:	Not reported
Owner/Operator Telephone:	Not reported
Owner/Operator Telephone Ext:	Not reported
Owner/Operator Fax:	Not reported
Owner/Operator Email:	Not reported
Owner/Operator Indicator:	Operator
Owner/Operator Name:	TAYLOR EDWARDS
Legal Status:	Private
Date Became Current:	Not reported
Date Ended Current:	Not reported
Owner/Operator Address:	800 N HAMILTON ST
Owner/Operator City,State,Zip:	SPOKANE, WA 99202-2047
Owner/Operator Telephone:	Not reported
Owner/Operator Telephone Ext:	Not reported
Owner/Operator Fax:	Not reported
Owner/Operator Email:	Not reported
Owner/Operator Indicator:	Operator
Owner/Operator Name:	TAYLOR EDWARDS
Legal Status:	Private
Date Became Current:	Not reported
Date Ended Current:	Not reported
Owner/Operator Address:	800 N HAMILTON ST
Owner/Operator City,State,Zip:	SPOKANE, WA 99202-2047
Owner/Operator Telephone:	Not reported
Owner/Operator Telephone Ext:	Not reported
Owner/Operator Fax:	Not reported
Owner/Operator Email:	Not reported
Owner/Operator Indicator:	Owner
Owner/Operator Name:	TAYLOR EDWARDS
Legal Status:	Private
Date Became Current:	Not reported

TAYLOR EDWARDS WHSE TRANSFER (Continued) **1000290804**

Date Ended Current:	Not reported
Owner/Operator Address:	800 N HAMILTON ST
Owner/Operator City,State,Zip:	SPOKANE, WA 99202-2047
Owner/Operator Telephone:	Not reported
Owner/Operator Telephone Ext:	Not reported
Owner/Operator Fax:	Not reported
Owner/Operator Email:	Not reported

Owner/Operator Indicator:	Owner
Owner/Operator Name:	BURLINGTON RAILROAD CO
Legal Status:	Private
Date Became Current:	Not reported
Date Ended Current:	Not reported
Owner/Operator Address:	Not reported
Owner/Operator City,State,Zip:	Not reported
Owner/Operator Telephone:	Not reported
Owner/Operator Telephone Ext:	Not reported
Owner/Operator Fax:	Not reported
Owner/Operator Email:	Not reported

Historic Generators:

Receive Date:	1981-02-11 00:00:00.0
Handler Name:	TAYLOR EDWARDS WHSE TRANSFER
Federal Waste Generator Description:	Conditionally Exempt Small Quantity Generator
State District Owner:	WA
Large Quantity Handler of Universal Waste:	No
Recognized Trader Importer:	No
Recognized Trader Exporter:	No
Spent Lead Acid Battery Importer:	No
Spent Lead Acid Battery Exporter:	No
Current Record:	No
Non Storage Recycler Activity:	No
Electronic Manifest Broker:	No

Receive Date:	1985-04-01 00:00:00.0
Handler Name:	TAYLOR EDWARDS WHSE TRANSFER
Federal Waste Generator Description:	Not a generator, verified
State District Owner:	WA
Large Quantity Handler of Universal Waste:	No
Recognized Trader Importer:	No
Recognized Trader Exporter:	No
Spent Lead Acid Battery Importer:	No
Spent Lead Acid Battery Exporter:	No
Current Record:	No
Non Storage Recycler Activity:	No
Electronic Manifest Broker:	No

Receive Date:	1998-09-23 00:00:00.0
Handler Name:	TAYLOR EDWARDS WHSE TRANSFER
Federal Waste Generator Description:	Not a generator, verified
State District Owner:	WA
Large Quantity Handler of Universal Waste:	No
Recognized Trader Importer:	No
Recognized Trader Exporter:	No
Spent Lead Acid Battery Importer:	No
Spent Lead Acid Battery Exporter:	No
Current Record:	Yes

TAYLOR EDWARDS WHSE TRANSFER (Continued) **1000290804**

Non Storage Recycler Activity: No
Electronic Manifest Broker: No

List of NAICS Codes and Descriptions:
NAICS Codes: No NAICS Codes Found

Facility Has Received Notices of Violations:
Violations: No Violations Found

Evaluation Action Summary:
Evaluations: No Evaluations Found

T69 NE 1/8-1/4 0.211 mi. 1115 ft. | **BNSF RAILWAY TAYLOR EDWARDS PROPERTY**
800 E FRONT
SPOKANE, WA 99202 | **WA ALLSITES** **S111028633**
WA MANIFEST **N/A**

Site 2 of 3 in cluster T

Relative: Lower
Actual: 1912 ft.

ALLSITES:
Name: GLACIER PARK CO SITE 8 FORMER
Facility Id: 85465664

Interaction: 68496
Interaction 1: I
Interaction 2: HWG
Ecology Program: HAZWASTE
Program Data: TURBOWASTE
Facility Alt.: Not reported
Program ID: WAD988487906
Date Interaction: 1991-05-22 00:00:00
Date Interaction 3: Hazardous Waste Generator
Latitude: 47.660601847000002
Longitude: -117.39715595200001

WA MANIFEST:
Name: BNSF RAILWAY TAYLOR EDWARDS PROPERTY
Address: 800 E FRONT
City,State,Zip: SPOKANE, WA 99202
Facility Address 2: Not reported
Facility ID: 736
EPA ID: WAH000036058
NAICS: 482111
State Waste Code Desc: Not reported
Federal Waste Code Desc: D008
Form Comm: Waste is lead-contaminated soil (85-90 percent) and debris (10-15 percent). TCLP lead concentrations ranged from 5.3 mg/L to 140 mg/L.
Data Year: 2010
Permit by Rule: False
Mailing Address 2: Not reported
Treatment by Generator: False
Mixed Radioactive Waste: False
Importer of Hazardous Waste: False
Immediate Recycler: False
Treatment/Storage/Disposal/Recycling Facility: False

BNSF RAILWAY TAYLOR EDWARDS PROPERTY (Continued) **S111028633**

Generator of Dangerous Fuel Waste:	False
Generator Marketing to Burner:	False
Other Marketers (i.e., blender, distributor, etc.):	False
Utility Boiler Burner:	False
Industry Boiler Burner:	False
Industrial Furnace:	False
Smelter Defferal:	False
Universal Waste:	Not reported
Off-Specification:	Not reported
LN Address 2:	Not reported
Tax Reg #:	600015676
Business Type:	Rail Transportation
Mail Name:	BNSF Railway
Mailing Address:	2454 Occidental Ave S Ste 1A
Mailing City,State,Zip:	Seattle, WA 98134
Legal Organization Name:	BNSF Railway
Legal Organization Type:	Private
Legal Contact:	Not reported
Legal Address:	2454 Occidental Ave S Ste 1A
Legal Address 2:	Not reported
Legal City,State,Zip:	Seattle, WA 98134
Legal Phone Number:	(206)625-6035
Legal Effective Date:	Not reported
Land Organization Name:	BNSF Railway
Land Organization Type:	Private
Land Contact:	Not reported
Land Address:	2454 Occidental Ave S Ste 1A
Land City,State,Zip:	Seattle, WA 98134
Land Phone Number:	(206)625-6035
Operator Organization Name:	BNSF Railway
Operator Organization Type:	Private
Operator:	Bruce Sheppard
Operator Address:	2454 Occidental Ave S Ste 1A
Operator Address 2:	Not reported
Operator City,State,Zip:	Seattle, WA 98134
Operator Phone Number:	(206)625-6035
Operator Effective Date:	Not reported
Site Contact:	Bruce Sheppard
Site Contact Address:	2454 Occidental Ave S Ste 1A
Contact City,State,Zip:	Seattle, WA 98134
Site Contact Phone Number:	(206)625-6035
Site Contact Email:	bruce.sheppard@bnsf.com
Gen Status Code:	LQG
Monthly Generation:	False
Batch Generation:	False
One Time Generation:	True
Transport Own Waste:	False
Tranports Other Waste:	False
Recycler Onsite:	False
Transfer Facility:	False
Other Exemption:	Not reported
UW Battery Gen:	False
Used Oil Transporter:	False
Used Oil Transfer Facility:	False
Used Oil Processor:	False
Used Oil Refiner:	False
Used Oil Fuel Marketer Directs Shipments:	False

BNSF RAILWAY TAYLOR EDWARDS PROPERTY (Continued) **S111028633**

Used Oil Fuel Marketer Meets Specs:	False
Site Contact Address 2:	Not reported
SIC Code:	Not reported
CRK Number:	Not reported
Active:	Not reported
CAS Number:	Not reported
Chemical Name:	Not reported
EHS:	Not reported
EHS CAS Number:	Not reported
EHS Name:	Not reported

Waste Stream Generated:

Waste Managed Off Site:	Y
State Only Waste Code 1:	Not reported
State Only Waste Code 2:	Not reported
Report Managed On Site:	0
KG Managed On Site:	0
Generator Treatment Code:	Not reported
Permit By Rule Code:	Not reported
WCDE Residence Code:	Not reported
WCDH Origin Code:	2
WCDE On Site Code:	Not reported
WCDB Code:	W301
Description:	Lead-contaminated soil and debris from historical railroad operations.
CORb Sequence Number:	124608
Sequence Number:	2144909
Mixed Radioactive Flag:	False
Designation Code:	D
Reported Quanity:	3024.6599999999999
Quanity Unit:	ST
Kilograms Quanity:	2743971.5991963116
Density Number:	0
Density Quanity:	Not reported

Shipments Send:

CORB Waste Sequence Number:	124608
Waste Sequence Number:	2144909
Sequence Number:	1041991
Shipment Date:	2/1/2010
Mainfest Document ID:	406884
Reported Quanity:	17.43
Unit of Measure:	ST
Kilograms Quanity:	15812.4962719749
Receiving EPAID:	ORD089452353
Waste Sequence Number:	2144909
Sequence Number:	1041992
Shipment Date:	2/1/2010
Mainfest Document ID:	406917
Reported Quanity:	20.45
Unit of Measure:	ST
Kilograms Quanity:	18552.2403190985
Receiving EPAID:	ORD089452353
Waste Sequence Number:	2144909
Sequence Number:	1041990
Shipment Date:	2/1/2010

BNSF RAILWAY TAYLOR EDWARDS PROPERTY (Continued) **S111028633**

Mainfest Document ID:	406883
Reported Quanity:	20.48
Unit of Measure:	ST
Kilograms Quanity:	18579.4563195666
Receiving EPAID:	ORD089452353

Waste Sequence Number:	2144909
Sequence Number:	1042026
Shipment Date:	2/16/2010
Mainfest Document ID:	2656766
Reported Quanity:	29.73
Unit of Measure:	ST
Kilograms Quanity:	26971.0564639022
Receiving EPAID:	ORD089452353

Waste Sequence Number:	2144909
Sequence Number:	1042009
Shipment Date:	2/8/2010
Mainfest Document ID:	2656752
Reported Quanity:	33.03
Unit of Measure:	ST
Kilograms Quanity:	29964.8165153948
Receiving EPAID:	ORD089452353

Waste Sequence Number:	2144909
Sequence Number:	1042025
Shipment Date:	2/16/2010
Mainfest Document ID:	2656765
Reported Quanity:	30.6
Unit of Measure:	ST
Kilograms Quanity:	27760.3204774775
Receiving EPAID:	ORD089452353

Waste Sequence Number:	2144909
Sequence Number:	1042086
Shipment Date:	3/17/2010
Mainfest Document ID:	3718695
Reported Quanity:	32.2
Unit of Measure:	ST
Kilograms Quanity:	29211.8405024437
Receiving EPAID:	ORD089452353

Waste Sequence Number:	2144909
Sequence Number:	1042088
Shipment Date:	3/18/2010
Mainfest Document ID:	3718697
Reported Quanity:	32.23
Unit of Measure:	ST
Kilograms Quanity:	29239.0565029118
Receiving EPAID:	ORD089452353

Waste Sequence Number:	2144909
Sequence Number:	1042039
Shipment Date:	2/18/2010
Mainfest Document ID:	323884
Reported Quanity:	32.3
Unit of Measure:	ST

BNSF RAILWAY TAYLOR EDWARDS PROPERTY (Continued) **S111028633**

Kilograms Quanity:	29302.560504004
Receiving EPAID:	ORD089452353
Waste Sequence Number:	2144909
Sequence Number:	1042070
Shipment Date:	2/26/2010
Mainfest Document ID:	3718704
Reported Quanity:	32.38
Unit of Measure:	ST
Kilograms Quanity:	29375.1365052524
Receiving EPAID:	ORD089452353
Waste Sequence Number:	2144909
Sequence Number:	1042085
Shipment Date:	3/17/2010
Mainfest Document ID:	3718694
Reported Quanity:	32.38
Unit of Measure:	ST
Kilograms Quanity:	29375.1365052524
Receiving EPAID:	ORD089452353

Waste Stream Off Site Mgmt:

Waste CORB Sequence Number:	124608
Waste Sequence Number:	2144909
Sequence Number:	534209
Received EPAID:	ORD089452353
Managed Quanity:	3024.6599999999999
Kilogram Quanity:	2743971.5991963116
Recycled Percentage:	0
Waste Management System Code:	H111

Waste Stream EPA Code:

CORB Waste Sequence Number:	124608
Waste Sequence Number:	2144909
Sequence Number:	4672721
WCDA Code:	D008

Waste Stream Source Code:

CORB Waste Sequence Number:	124608
Waste Sequence Number:	2144909
Sequence Number:	1
WCDD Code:	G44

T70 **FORMER GLACIER PARK CO SITE 8** **RCRA NonGen / NLR** **1000659125**
NE **800 E FRONT ST SITE 834** **FINDS** **WAD988487906**
1/8-1/4 **SPOKANE, WA 99202** **ECHO**
0.211 mi.
1115 ft. **Site 3 of 3 in cluster T**

Relative:
Lower
Actual:
1912 ft.

RCRA NonGen / NLR:

Date Form Received by Agency:	1994-01-29 00:00:00.0
Handler Name:	FORMER GLACIER PARK CO SITE 8
Handler Address:	800 E FRONT ST SITE 834
Handler City,State,Zip:	SPOKANE, WA 99202
EPA ID:	WAD988487906

FORMER GLACIER PARK CO SITE 8 (Continued) **1000659125**

Contact Name:	Not reported
Contact Address:	Not reported
Contact City,State,Zip:	Not reported
Contact Telephone:	Not reported
Contact Fax:	Not reported
Contact Email:	Not reported
Contact Title:	Not reported
EPA Region:	10
Land Type:	Other
Federal Waste Generator Description:	Not a generator, verified
Non-Notifier:	Not reported
Biennial Report Cycle:	Not reported
Accessibility:	Not reported
Active Site Indicator:	Not reported
State District Owner:	WA
State District:	ERO
Mailing Address:	9401 INDIAN CREEK PKWY
Mailing City,State,Zip:	OVERLAND PARK, WA 66210
Owner Name:	FORMER GLACIER PARK CO
Owner Type:	Private
Operator Name:	FORMER GLACIER PARK CO SITE 8
Operator Type:	Private
Short-Term Generator Activity:	No
Importer Activity:	No
Mixed Waste Generator:	No
Transporter Activity:	No
Transfer Facility Activity:	No
Recycler Activity with Storage:	No
Small Quantity On-Site Burner Exemption:	No
Smelting Melting and Refining Furnace Exemption:	No
Underground Injection Control:	No
Off-Site Waste Receipt:	No
Universal Waste Indicator:	No
Universal Waste Destination Facility:	No
Federal Universal Waste:	No
Active Site Fed-Reg Treatment Storage and Disposal Facility:	Not reported
Active Site Converter Treatment storage and Disposal Facility:	Not reported
Active Site State-Reg Treatment Storage and Disposal Facility:	Not reported
Active Site State-Reg Handler:	---
Federal Facility Indicator:	Not reported
Hazardous Secondary Material Indicator:	NN
Sub-Part K Indicator:	Not reported
Commercial TSD Indicator:	No
Treatment Storage and Disposal Type:	Not reported
2018 GPRA Permit Baseline:	Not on the Baseline
2018 GPRA Renewals Baseline:	Not on the Baseline
Permit Renewals Workload Universe:	Not reported
Permit Workload Universe:	Not reported
Permit Progress Universe:	Not reported
Post-Closure Workload Universe:	Not reported
Closure Workload Universe:	Not reported
202 GPRA Corrective Action Baseline:	No
Corrective Action Workload Universe:	No
Subject to Corrective Action Universe:	No
Non-TSDFs Where RCRA CA has Been Imposed Universe:	No
TSDFs Potentially Subject to CA Under 3004 (u)/(v) Universe:	No
TSDFs Only Subject to CA under Discretionary Auth Universe:	No

FORMER GLACIER PARK CO SITE 8 (Continued) **1000659125**

Corrective Action Priority Ranking:	No NCAPS ranking
Environmental Control Indicator:	No
Institutional Control Indicator:	No
Human Exposure Controls Indicator:	N/A
Groundwater Controls Indicator:	N/A
Operating TSDF Universe:	Not reported
Full Enforcement Universe:	Not reported
Significant Non-Complier Universe:	No
Unaddressed Significant Non-Complier Universe:	No
Addressed Significant Non-Complier Universe:	No
Significant Non-Complier With a Compliance Schedule Universe:	No
Financial Assurance Required:	Not reported
Handler Date of Last Change:	2018-05-10 12:23:35.0
Recognized Trader-Importer:	No
Recognized Trader-Exporter:	No
Importer of Spent Lead Acid Batteries:	No
Exporter of Spent Lead Acid Batteries:	No
Recycler Activity Without Storage:	No
Manifest Broker:	No
Sub-Part P Indicator:	Not reported

Handler - Owner Operator:

Owner/Operator Indicator:	Operator
Owner/Operator Name:	FORMER GLACIER PARK CO SITE 8
Legal Status:	Private
Date Became Current:	Not reported
Date Ended Current:	Not reported
Owner/Operator Address:	800 E FRONT ST SITE 834
Owner/Operator City,State,Zip:	SPOKANE, WA 99202
Owner/Operator Telephone:	000-000-0000
Owner/Operator Telephone Ext:	Not reported
Owner/Operator Fax:	Not reported
Owner/Operator Email:	Not reported

Owner/Operator Indicator:	Owner
Owner/Operator Name:	FORMER GLACIER PARK CO SITE 8
Legal Status:	Private
Date Became Current:	Not reported
Date Ended Current:	Not reported
Owner/Operator Address:	800 E FRONT ST SITE 834
Owner/Operator City,State,Zip:	SPOKANE, WA 99202
Owner/Operator Telephone:	000-000-0000
Owner/Operator Telephone Ext:	Not reported
Owner/Operator Fax:	Not reported
Owner/Operator Email:	Not reported

Owner/Operator Indicator:	Operator
Owner/Operator Name:	FORMER GLACIER PARK CO
Legal Status:	Private
Date Became Current:	Not reported
Date Ended Current:	Not reported
Owner/Operator Address:	800 E FRONT AVE STE 834
Owner/Operator City,State,Zip:	SPOKANE, WA 99202-2163
Owner/Operator Telephone:	000-000-0000
Owner/Operator Telephone Ext:	Not reported
Owner/Operator Fax:	Not reported

FORMER GLACIER PARK CO SITE 8 (Continued) **1000659125**

Owner/Operator Email:	Not reported
Owner/Operator Indicator:	Operator
Owner/Operator Name:	FORMER GLACIER PARK CO SITE 8
Legal Status:	Private
Date Became Current:	Not reported
Date Ended Current:	Not reported
Owner/Operator Address:	800 E FRONT ST SITE 834
Owner/Operator City,State,Zip:	SPOKANE, WA 99202
Owner/Operator Telephone:	000-000-0000
Owner/Operator Telephone Ext:	Not reported
Owner/Operator Fax:	Not reported
Owner/Operator Email:	Not reported
Owner/Operator Indicator:	Owner
Owner/Operator Name:	FORMER GLACIER PARK CO
Legal Status:	Private
Date Became Current:	1996-05-02 00:00:00.
Date Ended Current:	Not reported
Owner/Operator Address:	800 E FRONT AVE STE 834
Owner/Operator City,State,Zip:	SPOKANE, WA 99202
Owner/Operator Telephone:	000-000-0000
Owner/Operator Telephone Ext:	Not reported
Owner/Operator Fax:	Not reported
Owner/Operator Email:	Not reported
Owner/Operator Indicator:	Owner
Owner/Operator Name:	FORMER GLACIER PARK CO
Legal Status:	Private
Date Became Current:	1996-05-02 00:00:00.
Date Ended Current:	Not reported
Owner/Operator Address:	800 E FRONT AVE STE 834
Owner/Operator City,State,Zip:	SPOKANE, WA 99202
Owner/Operator Telephone:	000-000-0000
Owner/Operator Telephone Ext:	Not reported
Owner/Operator Fax:	Not reported
Owner/Operator Email:	Not reported
Owner/Operator Indicator:	Owner
Owner/Operator Name:	FORMER GLACIER PARK CO SITE 8
Legal Status:	Private
Date Became Current:	Not reported
Date Ended Current:	Not reported
Owner/Operator Address:	800 E FRONT ST SITE 834
Owner/Operator City,State,Zip:	SPOKANE, WA 99202
Owner/Operator Telephone:	000-000-0000
Owner/Operator Telephone Ext:	Not reported
Owner/Operator Fax:	Not reported
Owner/Operator Email:	Not reported
Owner/Operator Indicator:	Owner
Owner/Operator Name:	SEE PAPER COPY
Legal Status:	Private
Date Became Current:	Not reported
Date Ended Current:	Not reported
Owner/Operator Address:	800 E FRONT ST SITE 834
Owner/Operator City,State,Zip:	SPOKANE, WA 99202

FORMER GLACIER PARK CO SITE 8 (Continued) **1000659125**

Owner/Operator Telephone: 000-000-0000
Owner/Operator Telephone Ext: Not reported
Owner/Operator Fax: Not reported
Owner/Operator Email: Not reported

Historic Generators:
Receive Date: 1994-01-28 00:00:00.0
Handler Name: FORMER GLACIER PARK CO SITE 8
Federal Waste Generator Description: Not a generator, verified
State District Owner: WA
Large Quantity Handler of Universal Waste: No
Recognized Trader Importer: No
Recognized Trader Exporter: No
Spent Lead Acid Battery Importer: No
Spent Lead Acid Battery Exporter: No
Current Record: No
Non Storage Recycler Activity: Not reported
Electronic Manifest Broker: Not reported

Receive Date: 1994-01-29 00:00:00.0
Handler Name: FORMER GLACIER PARK CO SITE 8
Federal Waste Generator Description: Not a generator, verified
State District Owner: WA
Large Quantity Handler of Universal Waste: No
Recognized Trader Importer: No
Recognized Trader Exporter: No
Spent Lead Acid Battery Importer: No
Spent Lead Acid Battery Exporter: No
Current Record: Yes
Non Storage Recycler Activity: Not reported
Electronic Manifest Broker: Not reported

Receive Date: 1994-01-28 00:00:00.0
Handler Name: FORMER GLACIER PARK CO SITE 8
Federal Waste Generator Description: Not a generator, verified
State District Owner: WA
Large Quantity Handler of Universal Waste: No
Recognized Trader Importer: No
Recognized Trader Exporter: No
Spent Lead Acid Battery Importer: No
Spent Lead Acid Battery Exporter: No
Current Record: No
Non Storage Recycler Activity: Not reported
Electronic Manifest Broker: Not reported

List of NAICS Codes and Descriptions:
NAICS Code: Not reported
NAICS Description: Not reported

Facility Has Received Notices of Violations:
Violations: No Violations Found

Evaluation Action Summary:
Evaluations: No Evaluations Found

FORMER GLACIER PARK CO SITE 8 (Continued) **1000659125**

FINDS:
Registry ID: 110005362017

Click Here:

Environmental Interest/Information System:
RCRAInfo is a national information system that supports the Resource Conservation and Recovery Act (RCRA) program through the tracking of events and activities related to facilities that generate, transport, and treat, store, or dispose of hazardous waste. RCRAInfo allows RCRA program staff to track the notification, permit, compliance, and corrective action activities required under RCRA.

Click this hyperlink while viewing on your computer to access additional FINDS: detail in the EDR Site Report.

ECHO:

Envid:	1000659125
Registry ID:	110005362017
DFR URL:	http://echo.epa.gov/detailed-facility-report?fid=110005362017
Name:	FORMER GLACIER PARK CO SITE 8
Address:	800 E FRONT ST SITE 834
City,State,Zip:	SPOKANE, WA 99202

N71 **INLAND METALS** **SEMS-ARCHIVE** **1003035022**
NNE **EAST 528 TRENT** **WAD027507771**
1/8-1/4 **SPOKANE, WA 99202**
0.214 mi.
1131 ft. **Site 6 of 7 in cluster N**

Relative:
Lower

Actual:
1904 ft.

SEMS Archive:

Site ID:	1001292
EPA ID:	WAD027507771
Name:	INLAND METALS
Address:	EAST 528 TRENT
Address 2:	Not reported
City,State,Zip:	SPOKANE, WA 99202
Cong District:	05
FIPS Code:	53063
FF:	N
NPL:	Not on the NPL
Non NPL Status:	NFRAP-Site does not qualify for the NPL based on existing information

SEMS Archive Detail:

Region:	10
Site ID:	1001292
EPA ID:	WAD027507771
Site Name:	INLAND METALS
NPL:	N
FF:	N
OU:	00
Action Code:	VS
Action Name:	ARCH SITE
SEQ:	1
Start Date:	Not reported
Finish Date:	1995-03-30 05:00:00
Qual:	Not reported
Current Action Lead:	EPA Perf In-Hse

INLAND METALS (Continued) **1003035022**

Region:	10
Site ID:	1001292
EPA ID:	WAD027507771
Site Name:	INLAND METALS
NPL:	N
FF:	N
OU:	00
Action Code:	SI
Action Name:	SI
SEQ:	1
Start Date:	1995-03-30 05:00:00
Finish Date:	1995-03-30 05:00:00
Qual:	N
Current Action Lead:	EPA Perf

Region:	10
Site ID:	1001292
EPA ID:	WAD027507771
Site Name:	INLAND METALS
NPL:	N
FF:	N
OU:	00
Action Code:	DS
Action Name:	DISCVRY
SEQ:	1
Start Date:	1989-04-05 04:00:00
Finish Date:	1989-04-05 04:00:00
Qual:	Not reported
Current Action Lead:	St Perf

Region:	10
Site ID:	1001292
EPA ID:	WAD027507771
Site Name:	INLAND METALS
NPL:	N
FF:	N
OU:	00
Action Code:	PA
Action Name:	PA
SEQ:	1
Start Date:	1990-08-15 04:00:00
Finish Date:	1990-08-15 04:00:00
Qual:	H
Current Action Lead:	St Perf

N72 **INLAND METALS** **WA ICR** **1000151978**
NNE **E. 528 TRENT** **N/A**
1/8-1/4 **SPOKANE, WA 99202**
0.214 mi.
1131 ft. **Site 7 of 7 in cluster N**

Relative:
Lower

Actual:
1904 ft.

ICR:

Date Ecology Received Report:	02/19/92
Contaminants Found at Site:	Metals, PCB's
Media Contaminated:	Soil
Waste Management:	Spill
Region:	Eastern

INLAND METALS (Continued) **1000151978**

Type of Report Ecology Received:	Final cleanup report
Site Register Issue:	92-18
County Code:	32
Contact:	Not reported
Report Title:	Not reported

73
SW
1/8-1/4
0.220 mi.
1163 ft.

HEALING ROOMS MINISTRIES
115 EAST PACIFIC AVENUE
SPOKANE, WA 99202

US BROWNFIELDS **1026464229**
N/A

Relative:
Higher

Actual:
1946 ft.

US BROWNFIELDS:

Name:	HEALING ROOMS MINISTRIES
Address:	115 EAST PACIFIC AVENUE
City,State,Zip:	SPOKANE, WA 99202
Recipient Name:	City of Spokane
Grant Type:	Assessment
Property Number:	1.03
Parcel size:	35202.09
Latitude:	47.65561512129949
Longitude:	-117.40897674271451
HCM Label:	-
Map Scale:	-
Point of Reference:	-
Highlights:	-
Datum:	-
Acres Property ID:	242955
IC Data Access:	-
Start Date:	-
Redev Completition Date:	-
Completed Date:	-
Acres Cleaned Up:	-
Cleanup Funding:	-
Cleanup Funding Source:	-
Assessment Funding:	5000
Assessment Funding Source:	EPA
Redevelopment Funding:	-
Redev. Funding Source:	-
Redev. Funding Entity Name:	-
Redevelopment Start Date:	-
Assessment Funding Entity:	US EPA - Brownfields Assessment Cooperative Agreement
Cleanup Funding Entity:	-
Grant Type:	Hazardous
Accomplishment Type:	Phase I Environmental Assessment
Accomplishment Count:	Y
Cooperative Agreement Number:	01J65801
Start Date:	04/20/2020
Ownership Entity:	Private
Completion Date:	06/10/2020
Current Owner:	-
Did Owner Change:	-
Cleanup Required:	N
Video Available:	-
Photo Available:	-
Institutional Controls Required:	N
IC Category Proprietary Controls:	-
IC Cat. Info. Devices:	-

HEALING ROOMS MINISTRIES (Continued) **1026464229**

IC Cat. Gov. Controls:	-
IC Cat. Enforcement Permit Tools:	-
IC in place date:	-
IC in place:	-
State/tribal program date:	-
State/tribal program ID:	-
State/tribal NFA date:	-
Air cleaned:	-
Asbestos found:	-
Asbestos cleaned:	-
Controled substance found:	-
Controled substance cleaned:	-
Drinking water affected:	-
Drinking water cleaned:	-
Groundwater affected:	-
Groundwater cleaned:	-
Lead contaminant found:	-
Lead cleaned up:	-
No media affected:	Not reported
Unknown media affected:	-
Other cleaned up:	-
Other metals found:	-
Other metals cleaned:	-
Other contaminants found:	-
Other contams found description:	-
PAHs found:	-
PAHs cleaned up:	-
PCBs found:	-
PCBs cleaned up:	-
Petro products found:	-
Petro products cleaned:	-
Sediments found:	-
Sediments cleaned:	-
Soil affected:	-
Soil cleaned up:	-
Surface water cleaned:	-
VOCs found:	-
VOCs cleaned:	-
Cleanup other description:	-
Num. of cleanup and re-dev. jobs:	-
Past use greenspace acreage:	-
Past use residential acreage:	-
Surface Water:	-
Past use commercial acreage:	1.03
Past use industrial acreage:	-
Future use greenspace acreage:	-
Future use residential acreage:	-
Future use commercial acreage:	-
Future use industrial acreage:	-
Superfund Fed. landowner flag:	-
Arsenic cleaned up:	-
Cadmium cleaned up:	-
Chromium cleaned up:	-
Copper cleaned up:	-
Iron cleaned up:	-
mercury cleaned up:	-
Nickel Cleaned Up:	-

HEALING ROOMS MINISTRIES (Continued) **1026464229**

No clean up:	-
Pesticides cleaned up:	-
Selenium cleaned up:	-
SVOCs cleaned up:	-
Unknown clean up:	-
Arsenic contaminant found:	-
Cadmium contaminant found:	-
Chromium contaminant found:	-
Copper contaminant found:	-
Iron contaminant found:	-
Mercury contaminant found:	-
Nickel contaminant found:	-
No contaminant found:	-
Pesticides contaminant found:	-
Selenium contaminant found:	-
SVOCs contaminant found:	-
Unknown contaminant found:	-
Future Use: Multistory	-
Media affected Bluiding Material:	-
Media affected indoor air:	-
Building material media cleaned up:	-
Indoor air media cleaned up:	-
Unknown media cleaned up:	-
Past Use: Multistory	Not reported
Property Description:	-
Below Poverty Number:	590
Below Poverty Percent:	38.87
Meidan Income:	1934
Meidan Income Number:	846
Meidan Income Percent:	55.73
Vacant Housing Number:	101
Vacant Housing Percent:	10.46
Unemployed Number:	80
Unemployed Percent:	5.27

R74 **ABADAN SHREDDING SERVICES** **WA SWF/LF** **S118401444**
SE **603 E 2ND AVE** **N/A**
1/8-1/4 **SPOKANE, WA 99202**
0.222 mi.
1174 ft. **Site 2 of 2 in cluster R**

Relative:
Higher

Actual:
1958 ft.

SWF/LF:

Name:	ABADAN SHREDDING SERVICES
Address:	603 E 2ND AVE
City,State,Zip:	SPOKANE, WA 99202
Facility ID:	612
Region:	STATE
Permit Status:	Recycle Survey
Contact Organization:	Abadan Shredding Services
Contact Address1:	Not reported
Contact Address2:	Not reported
Contact City:	Not reported
Contact State:	Not reported
Contact Postal:	Not reported
Contact EMail:	Not reported
Contact Phone:	Not reported
Contact Phone Ext:	Not reported
Permit No:	Not reported

ABADAN SHREDDING SERVICES (Continued) **S118401444**

Phone:	Not reported
Operator Name:	Not reported
Operator Organization:	Abadan Shredding Services
Operator EMail:	Not reported
Operator Title:	Not reported
Recycle Survey Code:	Not reported
Ownership:	PRIVATE
Facility Type:	Recycling (non-regulated)
Contact Name:	Not reported
Contact Title:	Not reported
Year Closed:	Not reported
Open to Public Flag:	Yes
Website:	Not reported
Latitude:	Not reported
Longitude:	Not reported

Q75
East
1/8-1/4
0.223 mi.
1175 ft.

ROTHROCK BUILDING
715 E SPRAGUE AVE
SPOKANE, WA 99202

WA UST **U003025212**
WA ALLSITES **N/A**

Site 3 of 4 in cluster Q

Relative:
Higher

Actual:
1935 ft.

UST:

Name:	ROTHROCK BUILDING
Address:	715 E SPRAGUE AVE
City:	SPOKANE
Zip:	99202
Facility ID:	67874599
Site Id:	101774
UBI:	Not reported
Phone Number:	Not reported
Decimal Latitude:	47.657081
Decimal Longitude:	-117.401345
Tank Name:	1
Tag Number:	Not reported
Tank Status:	Closed in Place
Tank Status Date:	08/06/1996
Tank Install Date:	12/31/1964
Tank Closure Date:	Not reported
Capacity Range:	111 TO 1,100 Gallons
Tank Permit Expiration Date:	Not reported
Tank Upgrade Date:	Not reported
Tank Spill Prevention:	Not reported
Tank Overfill Prevention:	Not reported
Tank Material:	Not reported
Tank Construction:	Not reported
Tank Tightness Test:	Not reported
Tank Corrosion Protection:	Not reported
Tank Manifold:	Not reported
Tank Release Detection:	Not reported
Tank SFC Type:	Not reported
Pipe Material:	Not reported
Pipe Construction:	Not reported
Pipe Primary Release Detection:	Not reported
Pipe Second Release Detection:	Not reported
Pipe Corrosion Protection:	Not reported
Pipe Pumping System:	Not reported

ROTHROCK BUILDING (Continued) **U003025212**

Responsible Unit:	Eastern
Dispencer/Pump SFC Type:	Not reported

Name:	ROTHROCK BUILDING
Address:	715 E SPRAGUE AVE
City:	SPOKANE
Zip:	99202

Tank Name:	2
Tag Number:	Not reported
Tank Status:	Closed in Place
Tank Status Date:	08/06/1996
Tank Install Date:	12/31/1964
Tank Closure Date:	Not reported
Capacity Range:	111 TO 1,100 Gallons
Tank Permit Expiration Date:	Not reported
Tank Upgrade Date:	Not reported
Tank Spill Prevention:	Not reported
Tank Overfill Prevention:	Not reported
Tank Material:	Not reported
Tank Construction:	Not reported
Tank Tightness Test:	Not reported
Tank Corrosion Protection:	Not reported
Tank Manifold:	Not reported
Tank Release Detection:	Not reported
Tank SFC Type:	Not reported
Pipe Material:	Not reported
Pipe Construction:	Not reported
Pipe Primary Release Detection:	Not reported
Pipe Second Release Detection:	Not reported
Pipe Corrosion Protection:	Not reported
Pipe Pumping System:	Not reported
Responsible Unit:	Eastern
Dispencer/Pump SFC Type:	Not reported

ALLSITES:

Name:	ROTHROCK BUILDING
Facility Id:	67874599

Interaction:	58585
Interaction 1:	I
Interaction 2:	UST
Ecology Program:	TOXICS
Program Data:	UST
Facility Alt.:	Not reported
Program ID:	101774
Date Interaction:	1992-09-02 00:00:00
Date Interaction 3:	Underground Storage Tank
Latitude:	47.657074848000001
Longitude:	-117.40133095100001

U76 WNW 1/8-1/4 0.224 mi. 1181 ft. | **RIVER CITY BODY & PAINT**
34 E MAIN AVE
SPOKANE, WA 99202
Site 1 of 2 in cluster U

WA ALLSITES
RCRA NonGen / NLR
FINDS
ECHO
WA MANIFEST

1004793158
WA0000073056

Relative: Lower
Actual: 1910 ft.

ALLSITES:

Name:	RIVER CITY BODY & PAINT
Facility Id:	73394946
Interaction:	61352
Interaction 1:	A
Interaction 2:	HWG
Ecology Program:	HAZWASTE
Program Data:	TURBOWASTE
Facility Alt.:	River City Body & Paint
Program ID:	WA0000073056
Date Interaction:	1993-12-07 00:00:00
Date Interaction 3:	Hazardous Waste Generator
Latitude:	47.658701149000002
Longitude:	-117.40948766

RCRA NonGen / NLR:

Date Form Received by Agency:	2020-06-29 00:00:00.0
Handler Name:	RIVER CITY BODY & PAINT
Handler Address:	34 E MAIN AVE
Handler City,State,Zip:	SPOKANE, WA 99202
EPA ID:	WA0000073056
Contact Name:	JUANITA SCHULTZ
Contact Address:	34 E MAIN
Contact City,State,Zip:	SPOKANE, WA 99202
Contact Telephone:	509-624-1910
Contact Fax:	Not reported
Contact Email:	JUANITAKSCHULTZ@YAHOO.COM
Contact Title:	Not reported
EPA Region:	10
Land Type:	Private
Federal Waste Generator Description:	Not a generator, verified
Non-Notifier:	Not reported
Biennial Report Cycle:	Not reported
Accessibility:	Not reported
Active Site Indicator:	Not reported
State District Owner:	WA
State District:	ERO
Mailing Address:	34 E MAIN AVE
Mailing City,State,Zip:	SPOKANE, WA 99202
Owner Name:	RIVER CITY BODY PAINT
Owner Type:	Private
Operator Name:	SCHULTZ, RICHARD L
Operator Type:	Private
Short-Term Generator Activity:	No
Importer Activity:	No
Mixed Waste Generator:	No
Transporter Activity:	No
Transfer Facility Activity:	No
Recycler Activity with Storage:	No
Small Quantity On-Site Burner Exemption:	No
Smelting Melting and Refining Furnace Exemption:	No

RIVER CITY BODY & PAINT (Continued) **1004793158**

Underground Injection Control:	No
Off-Site Waste Receipt:	No
Universal Waste Indicator:	No
Universal Waste Destination Facility:	No
Federal Universal Waste:	No
Active Site Fed-Reg Treatment Storage and Disposal Facility:	Not reported
Active Site Converter Treatment storage and Disposal Facility:	Not reported
Active Site State-Reg Treatment Storage and Disposal Facility:	Not reported
Active Site State-Reg Handler:	---
Federal Facility Indicator:	Not reported
Hazardous Secondary Material Indicator:	N
Sub-Part K Indicator:	Not reported
Commercial TSD Indicator:	No
Treatment Storage and Disposal Type:	Not reported
2018 GPRA Permit Baseline:	Not on the Baseline
2018 GPRA Renewals Baseline:	Not on the Baseline
Permit Renewals Workload Universe:	Not reported
Permit Workload Universe:	Not reported
Permit Progress Universe:	Not reported
Post-Closure Workload Universe:	Not reported
Closure Workload Universe:	Not reported
202 GPRA Corrective Action Baseline:	No
Corrective Action Workload Universe:	No
Subject to Corrective Action Universe:	No
Non-TSDFs Where RCRA CA has Been Imposed Universe:	No
TSDFs Potentially Subject to CA Under 3004 (u)/(v) Universe:	No
TSDFs Only Subject to CA under Discretionary Auth Universe:	No
Corrective Action Priority Ranking:	No NCAPS ranking
Environmental Control Indicator:	No
Institutional Control Indicator:	No
Human Exposure Controls Indicator:	N/A
Groundwater Controls Indicator:	N/A
Operating TSDF Universe:	Not reported
Full Enforcement Universe:	Not reported
Significant Non-Complier Universe:	No
Unaddressed Significant Non-Complier Universe:	No
Addressed Significant Non-Complier Universe:	No
Significant Non-Complier With a Compliance Schedule Universe:	No
Financial Assurance Required:	Not reported
Handler Date of Last Change:	2020-10-06 19:30:23.0
Recognized Trader-Importer:	No
Recognized Trader-Exporter:	No
Importer of Spent Lead Acid Batteries:	No
Exporter of Spent Lead Acid Batteries:	No
Recycler Activity Without Storage:	No
Manifest Broker:	No
Sub-Part P Indicator:	No

Biennial: List of Years
Year: 2011

Click Here for Biennial Reporting System Data:
Year: 2009

Click Here for Biennial Reporting System Data:
Year: 2007

RIVER CITY BODY & PAINT (Continued) **1004793158**

Click Here for Biennial Reporting System Data:
Year: 2005

Click Here for Biennial Reporting System Data:
Year: 2003

Click Here for Biennial Reporting System Data:

Hazardous Waste Summary:
Waste Code: D001
Waste Description: IGNITABLE WASTE

Handler - Owner Operator:

Owner/Operator Indicator:	Owner
Owner/Operator Name:	RIVER CITY BODY & PAINT
Legal Status:	Private
Date Became Current:	1996-08-23 00:00:00.
Date Ended Current:	Not reported
Owner/Operator Address:	E 34 MAIN
Owner/Operator City,State,Zip:	SPOKANE, WA 99202
Owner/Operator Telephone:	509-435-2528
Owner/Operator Telephone Ext:	Not reported
Owner/Operator Fax:	Not reported
Owner/Operator Email:	Not reported

Owner/Operator Indicator:	Owner
Owner/Operator Name:	SCHULTZ, RICHARD L
Legal Status:	Private
Date Became Current:	Not reported
Date Ended Current:	Not reported
Owner/Operator Address:	PO BOX 19076
Owner/Operator City,State,Zip:	SPOKANE, WA 99219
Owner/Operator Telephone:	509-456-6256
Owner/Operator Telephone Ext:	Not reported
Owner/Operator Fax:	Not reported
Owner/Operator Email:	Not reported

Owner/Operator Indicator:	Owner
Owner/Operator Name:	SCHULTZ, RICHARD L
Legal Status:	Private
Date Became Current:	Not reported
Date Ended Current:	Not reported
Owner/Operator Address:	34 E MAIN
Owner/Operator City,State,Zip:	SPOKANE, WA 99202
Owner/Operator Telephone:	509-435-2528
Owner/Operator Telephone Ext:	Not reported
Owner/Operator Fax:	Not reported
Owner/Operator Email:	Not reported

Owner/Operator Indicator:	Owner
Owner/Operator Name:	SCHULTZ, RICHARD L
Legal Status:	Private
Date Became Current:	Not reported
Date Ended Current:	Not reported
Owner/Operator Address:	34 E MAIN

RIVER CITY BODY & PAINT (Continued) **1004793158**

Owner/Operator City,State,Zip:	SPOKANE, WA 99202
Owner/Operator Telephone:	509-435-2528
Owner/Operator Telephone Ext:	Not reported
Owner/Operator Fax:	Not reported
Owner/Operator Email:	Not reported
Owner/Operator Indicator:	Owner
Owner/Operator Name:	RIVER CITY BODY PAINT
Legal Status:	Private
Date Became Current:	1996-08-23 00:00:00.
Date Ended Current:	Not reported
Owner/Operator Address:	E 34 MAIN
Owner/Operator City,State,Zip:	SPOKANE, WA 99202
Owner/Operator Telephone:	509-435-2528
Owner/Operator Telephone Ext:	Not reported
Owner/Operator Fax:	Not reported
Owner/Operator Email:	Not reported
Owner/Operator Indicator:	Operator
Owner/Operator Name:	RIVER CITY BODY PAINT
Legal Status:	Private
Date Became Current:	Not reported
Date Ended Current:	Not reported
Owner/Operator Address:	34 E MAIN AVE
Owner/Operator City,State,Zip:	SPOKANE, WA 99202
Owner/Operator Telephone:	000-000-0000
Owner/Operator Telephone Ext:	Not reported
Owner/Operator Fax:	Not reported
Owner/Operator Email:	Not reported
Owner/Operator Indicator:	Owner
Owner/Operator Name:	RIVER CITY BODY PAINT
Legal Status:	Private
Date Became Current:	Not reported
Date Ended Current:	Not reported
Owner/Operator Address:	34 E MAIN AVE
Owner/Operator City,State,Zip:	SPOKANE, WA 99202
Owner/Operator Telephone:	000-000-0000
Owner/Operator Telephone Ext:	Not reported
Owner/Operator Fax:	Not reported
Owner/Operator Email:	Not reported
Owner/Operator Indicator:	Owner
Owner/Operator Name:	SCHULTZ, RICHARD L
Legal Status:	Private
Date Became Current:	Not reported
Date Ended Current:	Not reported
Owner/Operator Address:	7522 W 51ST
Owner/Operator City,State,Zip:	SPOKANE, WA 99224
Owner/Operator Telephone:	509-624-1910
Owner/Operator Telephone Ext:	Not reported
Owner/Operator Fax:	Not reported
Owner/Operator Email:	Not reported
Owner/Operator Indicator:	Owner
Owner/Operator Name:	RIVER CITY BODY PAINT
Legal Status:	Private

RIVER CITY BODY & PAINT (Continued) **1004793158**

Date Became Current:	1996-08-23 00:00:00.
Date Ended Current:	Not reported
Owner/Operator Address:	E 34 MAIN
Owner/Operator City,State,Zip:	SPOKANE, WA 99202
Owner/Operator Telephone:	509-456-6256
Owner/Operator Telephone Ext:	Not reported
Owner/Operator Fax:	Not reported
Owner/Operator Email:	Not reported

Owner/Operator Indicator:	Owner
Owner/Operator Name:	SCHULTZ, RICHARD L
Legal Status:	Private
Date Became Current:	Not reported
Date Ended Current:	Not reported
Owner/Operator Address:	34 E MAIN
Owner/Operator City,State,Zip:	SPOKANE, WA 99202
Owner/Operator Telephone:	509-456-6256
Owner/Operator Telephone Ext:	Not reported
Owner/Operator Fax:	Not reported
Owner/Operator Email:	Not reported

Owner/Operator Indicator:	Operator
Owner/Operator Name:	SCHULTZ, RICHARD L
Legal Status:	Private
Date Became Current:	Not reported
Date Ended Current:	Not reported
Owner/Operator Address:	34 E MAIN
Owner/Operator City,State,Zip:	SPOKANE, WA 99202
Owner/Operator Telephone:	509-456-6256
Owner/Operator Telephone Ext:	Not reported
Owner/Operator Fax:	Not reported
Owner/Operator Email:	Not reported

Owner/Operator Indicator:	Operator
Owner/Operator Name:	SCHULTZ, RICHARD L
Legal Status:	Private
Date Became Current:	Not reported
Date Ended Current:	Not reported
Owner/Operator Address:	34 E MAIN
Owner/Operator City,State,Zip:	SPOKANE, WA 99202
Owner/Operator Telephone:	509-435-2528
Owner/Operator Telephone Ext:	Not reported
Owner/Operator Fax:	Not reported
Owner/Operator Email:	Not reported

Owner/Operator Indicator:	Owner
Owner/Operator Name:	RIVER CITY BODY PAINT
Legal Status:	Private
Date Became Current:	1996-08-23 00:00:00.
Date Ended Current:	Not reported
Owner/Operator Address:	E 34 MAIN
Owner/Operator City,State,Zip:	SPOKANE, WA 99202
Owner/Operator Telephone:	509-435-2528
Owner/Operator Telephone Ext:	Not reported
Owner/Operator Fax:	Not reported
Owner/Operator Email:	Not reported

RIVER CITY BODY & PAINT (Continued) **1004793158**

Owner/Operator Indicator:	Owner
Owner/Operator Name:	SCHULTZ, RICHARD L
Legal Status:	Private
Date Became Current:	Not reported
Date Ended Current:	Not reported
Owner/Operator Address:	34 E MAIN
Owner/Operator City,State,Zip:	SPOKANE, WA 99202
Owner/Operator Telephone:	509-435-2528
Owner/Operator Telephone Ext:	Not reported
Owner/Operator Fax:	Not reported
Owner/Operator Email:	Not reported

Owner/Operator Indicator:	Owner
Owner/Operator Name:	SCHULTZ, RICHARD L
Legal Status:	Private
Date Became Current:	2017-12-31 00:00:00.
Date Ended Current:	Not reported
Owner/Operator Address:	34 E MAIN
Owner/Operator City,State,Zip:	SPOKANE, WA 99202
Owner/Operator Telephone:	509-435-2528
Owner/Operator Telephone Ext:	Not reported
Owner/Operator Fax:	Not reported
Owner/Operator Email:	Not reported

Owner/Operator Indicator:	Owner
Owner/Operator Name:	RIVER CITY BODY & PAINT
Legal Status:	Private
Date Became Current:	1996-08-23 00:00:00.
Date Ended Current:	Not reported
Owner/Operator Address:	PO BOX 19076
Owner/Operator City,State,Zip:	SPOKANE, WA 99216
Owner/Operator Telephone:	Not reported
Owner/Operator Telephone Ext:	Not reported
Owner/Operator Fax:	Not reported
Owner/Operator Email:	Not reported

Owner/Operator Indicator:	Owner
Owner/Operator Name:	SCHULTZ, RICHARD L
Legal Status:	Private
Date Became Current:	Not reported
Date Ended Current:	Not reported
Owner/Operator Address:	PO BOX 19076
Owner/Operator City,State,Zip:	SPOKANE, WA 99219
Owner/Operator Telephone:	509-456-6256
Owner/Operator Telephone Ext:	Not reported
Owner/Operator Fax:	Not reported
Owner/Operator Email:	Not reported

Owner/Operator Indicator:	Owner
Owner/Operator Name:	RICHARD S
Legal Status:	Private
Date Became Current:	1996-08-23 00:00:00.
Date Ended Current:	Not reported
Owner/Operator Address:	E 34 MAIN
Owner/Operator City,State,Zip:	SPOKANE, WA 99202
Owner/Operator Telephone:	509-435-2528
Owner/Operator Telephone Ext:	Not reported

RIVER CITY BODY & PAINT (Continued) **1004793158**

Owner/Operator Fax:	Not reported
Owner/Operator Email:	Not reported
Owner/Operator Indicator:	Owner
Owner/Operator Name:	RIVER CITY BODY PAINT
Legal Status:	Private
Date Became Current:	Not reported
Date Ended Current:	Not reported
Owner/Operator Address:	34 E MAIN AVE
Owner/Operator City,State,Zip:	SPOKANE, WA 99202
Owner/Operator Telephone:	000-000-0000
Owner/Operator Telephone Ext:	Not reported
Owner/Operator Fax:	Not reported
Owner/Operator Email:	Not reported
Owner/Operator Indicator:	Owner
Owner/Operator Name:	RIVER CITY BODY PAINT
Legal Status:	Private
Date Became Current:	Not reported
Date Ended Current:	Not reported
Owner/Operator Address:	34 E MAIN AVE
Owner/Operator City,State,Zip:	SPOKANE, WA 99202
Owner/Operator Telephone:	000-000-0000
Owner/Operator Telephone Ext:	Not reported
Owner/Operator Fax:	Not reported
Owner/Operator Email:	Not reported
Owner/Operator Indicator:	Owner
Owner/Operator Name:	RIVER CITY BODY PAINT
Legal Status:	Private
Date Became Current:	1996-08-23 00:00:00.
Date Ended Current:	Not reported
Owner/Operator Address:	7522 W SPOTTED RD
Owner/Operator City,State,Zip:	SPOKANE, WA 99224
Owner/Operator Telephone:	509-456-6256
Owner/Operator Telephone Ext:	Not reported
Owner/Operator Fax:	Not reported
Owner/Operator Email:	Not reported
Owner/Operator Indicator:	Operator
Owner/Operator Name:	SCHULTZ, RICHARD L
Legal Status:	Private
Date Became Current:	Not reported
Date Ended Current:	Not reported
Owner/Operator Address:	7522 W SPOTTED RD
Owner/Operator City,State,Zip:	SPOKANE, WA 99224
Owner/Operator Telephone:	509-456-6256
Owner/Operator Telephone Ext:	Not reported
Owner/Operator Fax:	Not reported
Owner/Operator Email:	Not reported
Owner/Operator Indicator:	Operator
Owner/Operator Name:	SCHULTZ, RICHARD L
Legal Status:	Private
Date Became Current:	Not reported
Date Ended Current:	Not reported
Owner/Operator Address:	7522 W SPOTTED RD

RIVER CITY BODY & PAINT (Continued) **1004793158**

Owner/Operator City,State,Zip:	SPOKANE, WA 99224
Owner/Operator Telephone:	509-456-6256
Owner/Operator Telephone Ext:	Not reported
Owner/Operator Fax:	Not reported
Owner/Operator Email:	Not reported
Owner/Operator Indicator:	Owner
Owner/Operator Name:	SCHULTZ, RICHARD L
Legal Status:	Private
Date Became Current:	Not reported
Date Ended Current:	Not reported
Owner/Operator Address:	PO BOX 19076
Owner/Operator City,State,Zip:	SPOKANE, WA 99216
Owner/Operator Telephone:	509-456-6256
Owner/Operator Telephone Ext:	Not reported
Owner/Operator Fax:	Not reported
Owner/Operator Email:	Not reported
Owner/Operator Indicator:	Operator
Owner/Operator Name:	SCHULTZ, RICHARD L
Legal Status:	Private
Date Became Current:	Not reported
Date Ended Current:	Not reported
Owner/Operator Address:	34 E MAIN
Owner/Operator City,State,Zip:	SPOKANE, WA 99202
Owner/Operator Telephone:	509-456-6256
Owner/Operator Telephone Ext:	Not reported
Owner/Operator Fax:	Not reported
Owner/Operator Email:	Not reported
Owner/Operator Indicator:	Operator
Owner/Operator Name:	SCHULTZ, RICHARD L
Legal Status:	Private
Date Became Current:	Not reported
Date Ended Current:	Not reported
Owner/Operator Address:	34 E MAIN
Owner/Operator City,State,Zip:	SPOKANE, WA 99202
Owner/Operator Telephone:	509-435-2528
Owner/Operator Telephone Ext:	Not reported
Owner/Operator Fax:	Not reported
Owner/Operator Email:	Not reported
Owner/Operator Indicator:	Owner
Owner/Operator Name:	RIVER CITY BODY PAINT
Legal Status:	Private
Date Became Current:	1996-08-23 00:00:00.
Date Ended Current:	Not reported
Owner/Operator Address:	E 34 MAIN
Owner/Operator City,State,Zip:	SPOKANE, WA 99202
Owner/Operator Telephone:	509-435-2528
Owner/Operator Telephone Ext:	Not reported
Owner/Operator Fax:	Not reported
Owner/Operator Email:	Not reported
Owner/Operator Indicator:	Owner
Owner/Operator Name:	RIVER CITY BODY PAINT
Legal Status:	Private

RIVER CITY BODY & PAINT (Continued) **1004793158**

Date Became Current:	1996-08-23 00:00:00.
Date Ended Current:	Not reported
Owner/Operator Address:	E 34 MAIN
Owner/Operator City,State,Zip:	SPOKANE, WA 99202
Owner/Operator Telephone:	509-435-2528
Owner/Operator Telephone Ext:	Not reported
Owner/Operator Fax:	Not reported
Owner/Operator Email:	Not reported

Owner/Operator Indicator:	Operator
Owner/Operator Name:	SCHULTZ, RICHARD L
Legal Status:	Private
Date Became Current:	Not reported
Date Ended Current:	Not reported
Owner/Operator Address:	34 E MAIN
Owner/Operator City,State,Zip:	SPOKANE, WA 99202
Owner/Operator Telephone:	509-435-2528
Owner/Operator Telephone Ext:	Not reported
Owner/Operator Fax:	Not reported
Owner/Operator Email:	Not reported

Owner/Operator Indicator:	Operator
Owner/Operator Name:	SCHULTZ, RICHARD L
Legal Status:	Private
Date Became Current:	Not reported
Date Ended Current:	Not reported
Owner/Operator Address:	34 E MAIN
Owner/Operator City,State,Zip:	SPOKANE, WA 99202
Owner/Operator Telephone:	509-435-2528
Owner/Operator Telephone Ext:	Not reported
Owner/Operator Fax:	Not reported
Owner/Operator Email:	Not reported

Owner/Operator Indicator:	Operator
Owner/Operator Name:	RICHARD S
Legal Status:	Private
Date Became Current:	1996-08-23 00:00:00.
Date Ended Current:	Not reported
Owner/Operator Address:	34 E MAIN
Owner/Operator City,State,Zip:	SPOKANE, WA 99202
Owner/Operator Telephone:	509-435-2528
Owner/Operator Telephone Ext:	Not reported
Owner/Operator Fax:	Not reported
Owner/Operator Email:	Not reported

Owner/Operator Indicator:	Operator
Owner/Operator Name:	SCHULTZ, RICHARD L
Legal Status:	Private
Date Became Current:	Not reported
Date Ended Current:	Not reported
Owner/Operator Address:	7522 W SPOTTED RD
Owner/Operator City,State,Zip:	SPOKANE, WA 99224
Owner/Operator Telephone:	509-456-6256
Owner/Operator Telephone Ext:	Not reported
Owner/Operator Fax:	Not reported
Owner/Operator Email:	Not reported

RIVER CITY BODY & PAINT (Continued) **1004793158**

Owner/Operator Indicator:	Owner
Owner/Operator Name:	SCHULTZ, RICHARD L
Legal Status:	Private
Date Became Current:	Not reported
Date Ended Current:	Not reported
Owner/Operator Address:	34 E. MAIN
Owner/Operator City,State,Zip:	SPOKANE, WA 99202
Owner/Operator Telephone:	509-456-6256
Owner/Operator Telephone Ext:	Not reported
Owner/Operator Fax:	Not reported
Owner/Operator Email:	Not reported

Owner/Operator Indicator:	Owner
Owner/Operator Name:	SCHULTZ, RICHARD L
Legal Status:	Private
Date Became Current:	Not reported
Date Ended Current:	Not reported
Owner/Operator Address:	34 E MAIN
Owner/Operator City,State,Zip:	SPOKANE, WA 99202
Owner/Operator Telephone:	509-435-2528
Owner/Operator Telephone Ext:	Not reported
Owner/Operator Fax:	Not reported
Owner/Operator Email:	Not reported

Owner/Operator Indicator:	Owner
Owner/Operator Name:	SCHULTZ, RICHARD L
Legal Status:	Private
Date Became Current:	Not reported
Date Ended Current:	Not reported
Owner/Operator Address:	34 E MAIN
Owner/Operator City,State,Zip:	SPOKANE, WA 99202
Owner/Operator Telephone:	509-435-2528
Owner/Operator Telephone Ext:	Not reported
Owner/Operator Fax:	Not reported
Owner/Operator Email:	Not reported

Owner/Operator Indicator:	Owner
Owner/Operator Name:	SCHULTZ, RICHARD L
Legal Status:	Private
Date Became Current:	Not reported
Date Ended Current:	Not reported
Owner/Operator Address:	34 E MAIN
Owner/Operator City,State,Zip:	SPOKANE, WA 99202
Owner/Operator Telephone:	509-435-2528
Owner/Operator Telephone Ext:	Not reported
Owner/Operator Fax:	Not reported
Owner/Operator Email:	Not reported

Owner/Operator Indicator:	Operator
Owner/Operator Name:	RIVER CITY BODY & PAINT
Legal Status:	Private
Date Became Current:	Not reported
Date Ended Current:	Not reported
Owner/Operator Address:	PO BOX 19076
Owner/Operator City,State,Zip:	SPOKANE, WA 99219
Owner/Operator Telephone:	509-456-6256
Owner/Operator Telephone Ext:	Not reported

RIVER CITY BODY & PAINT (Continued) **1004793158**

Owner/Operator Fax:	Not reported
Owner/Operator Email:	Not reported
Owner/Operator Indicator:	Owner
Owner/Operator Name:	RIVER CITY BODY PAINT
Legal Status:	Private
Date Became Current:	Not reported
Date Ended Current:	Not reported
Owner/Operator Address:	34 E MAIN AVE
Owner/Operator City,State,Zip:	SPOKANE, WA 99202
Owner/Operator Telephone:	000-000-0000
Owner/Operator Telephone Ext:	Not reported
Owner/Operator Fax:	Not reported
Owner/Operator Email:	Not reported
Owner/Operator Indicator:	Operator
Owner/Operator Name:	RIVER CITY BODY PAINT
Legal Status:	Private
Date Became Current:	Not reported
Date Ended Current:	Not reported
Owner/Operator Address:	34 E MAIN AVE
Owner/Operator City,State,Zip:	SPOKANE, WA 99202
Owner/Operator Telephone:	000-000-0000
Owner/Operator Telephone Ext:	Not reported
Owner/Operator Fax:	Not reported
Owner/Operator Email:	Not reported
Owner/Operator Indicator:	Owner
Owner/Operator Name:	RIVER CITY BODY PAINT
Legal Status:	Private
Date Became Current:	1996-08-23 00:00:00.
Date Ended Current:	Not reported
Owner/Operator Address:	7522 W SPOTTED RD
Owner/Operator City,State,Zip:	SPOKANE, WA 99224
Owner/Operator Telephone:	509-456-6256
Owner/Operator Telephone Ext:	Not reported
Owner/Operator Fax:	Not reported
Owner/Operator Email:	Not reported
Owner/Operator Indicator:	Owner
Owner/Operator Name:	RIVER CITY BODY PAINT
Legal Status:	Private
Date Became Current:	Not reported
Date Ended Current:	Not reported
Owner/Operator Address:	34 E MAIN AVE
Owner/Operator City,State,Zip:	SPOKANE, WA 99202
Owner/Operator Telephone:	000-000-0000
Owner/Operator Telephone Ext:	Not reported
Owner/Operator Fax:	Not reported
Owner/Operator Email:	Not reported
Owner/Operator Indicator:	Operator
Owner/Operator Name:	SCHULTZ, RICHARD L
Legal Status:	Private
Date Became Current:	Not reported
Date Ended Current:	Not reported
Owner/Operator Address:	7522 W SPOTTED RD

RIVER CITY BODY & PAINT (Continued) **1004793158**

Owner/Operator City,State,Zip:	SPOKANE, WA 99224
Owner/Operator Telephone:	509-456-6256
Owner/Operator Telephone Ext:	Not reported
Owner/Operator Fax:	Not reported
Owner/Operator Email:	Not reported

Owner/Operator Indicator:	Owner
Owner/Operator Name:	RIVER CITY BODY PAINT
Legal Status:	Private
Date Became Current:	1996-08-23 00:00:00.
Date Ended Current:	Not reported
Owner/Operator Address:	7522 W SPOTTED RD
Owner/Operator City,State,Zip:	SPOKANE, WA 99224
Owner/Operator Telephone:	509-456-6256
Owner/Operator Telephone Ext:	Not reported
Owner/Operator Fax:	Not reported
Owner/Operator Email:	Not reported

Owner/Operator Indicator:	Owner
Owner/Operator Name:	RIVER CITY BODY PAINT
Legal Status:	Private
Date Became Current:	1996-08-23 00:00:00.
Date Ended Current:	Not reported
Owner/Operator Address:	7522 W SPOTTED RD
Owner/Operator City,State,Zip:	SPOKANE, WA 99224
Owner/Operator Telephone:	509-456-6256
Owner/Operator Telephone Ext:	Not reported
Owner/Operator Fax:	Not reported
Owner/Operator Email:	Not reported

Owner/Operator Indicator:	Owner
Owner/Operator Name:	SCHULTZ, RICHARD L
Legal Status:	Private
Date Became Current:	Not reported
Date Ended Current:	Not reported
Owner/Operator Address:	7522 W 51ST
Owner/Operator City,State,Zip:	SPOKANE, WA 99224
Owner/Operator Telephone:	509-624-1910
Owner/Operator Telephone Ext:	Not reported
Owner/Operator Fax:	Not reported
Owner/Operator Email:	Not reported

Owner/Operator Indicator:	Owner
Owner/Operator Name:	RIVER CITY BODY PAINT
Legal Status:	Private
Date Became Current:	1996-08-23 00:00:00.
Date Ended Current:	Not reported
Owner/Operator Address:	PO BOX 19076
Owner/Operator City,State,Zip:	SPOKANE, WA 99216
Owner/Operator Telephone:	509-456-6256
Owner/Operator Telephone Ext:	Not reported
Owner/Operator Fax:	Not reported
Owner/Operator Email:	Not reported

Owner/Operator Indicator:	Owner
Owner/Operator Name:	RIVER CITY BODY PAINT
Legal Status:	Private

RIVER CITY BODY & PAINT (Continued) **1004793158**

Date Became Current:	1996-08-23 00:00:00.
Date Ended Current:	Not reported
Owner/Operator Address:	PO BOX 19076
Owner/Operator City,State,Zip:	SPOKANE, WA 99219
Owner/Operator Telephone:	509-456-6256
Owner/Operator Telephone Ext:	Not reported
Owner/Operator Fax:	Not reported
Owner/Operator Email:	Not reported

Owner/Operator Indicator:	Operator
Owner/Operator Name:	SCHULTZ, RICHARD L
Legal Status:	Private
Date Became Current:	Not reported
Date Ended Current:	Not reported
Owner/Operator Address:	34 E MAIN
Owner/Operator City,State,Zip:	SPOKANE, WA 99202
Owner/Operator Telephone:	509-435-2528
Owner/Operator Telephone Ext:	Not reported
Owner/Operator Fax:	Not reported
Owner/Operator Email:	Not reported

Owner/Operator Indicator:	Owner
Owner/Operator Name:	SCHULTZ, RICHARD L
Legal Status:	Private
Date Became Current:	Not reported
Date Ended Current:	Not reported
Owner/Operator Address:	34 E MAIN
Owner/Operator City,State,Zip:	SPOKANE, WA 99202
Owner/Operator Telephone:	509-435-2528
Owner/Operator Telephone Ext:	Not reported
Owner/Operator Fax:	Not reported
Owner/Operator Email:	Not reported

Owner/Operator Indicator:	Owner
Owner/Operator Name:	RIVER CITY BODY PAINT
Legal Status:	Private
Date Became Current:	1996-08-23 00:00:00.
Date Ended Current:	Not reported
Owner/Operator Address:	E 34 MAIN
Owner/Operator City,State,Zip:	SPOKANE, WA 99202
Owner/Operator Telephone:	509-435-2528
Owner/Operator Telephone Ext:	Not reported
Owner/Operator Fax:	Not reported
Owner/Operator Email:	Not reported

Owner/Operator Indicator:	Owner
Owner/Operator Name:	RIVER CITY BODY & PAINT
Legal Status:	Private
Date Became Current:	1996-08-23 00:00:00.
Date Ended Current:	Not reported
Owner/Operator Address:	E 34 MAIN
Owner/Operator City,State,Zip:	SPOKANE, WA 99202
Owner/Operator Telephone:	Not reported
Owner/Operator Telephone Ext:	Not reported
Owner/Operator Fax:	Not reported
Owner/Operator Email:	Not reported

RIVER CITY BODY & PAINT (Continued) **1004793158**

Owner/Operator Indicator:	Owner
Owner/Operator Name:	RIVER CITY BODY & PAINT
Legal Status:	Private
Date Became Current:	1996-08-23 00:00:00.
Date Ended Current:	Not reported
Owner/Operator Address:	E 34 MAIN
Owner/Operator City,State,Zip:	SPOKANE, WA 99202
Owner/Operator Telephone:	509-435-2528
Owner/Operator Telephone Ext:	Not reported
Owner/Operator Fax:	Not reported
Owner/Operator Email:	Not reported

Owner/Operator Indicator:	Operator
Owner/Operator Name:	RICHARD SCHULTZ
Legal Status:	Private
Date Became Current:	1996-08-23 00:00:00.
Date Ended Current:	Not reported
Owner/Operator Address:	34 E MAIN
Owner/Operator City,State,Zip:	SPOKANE, WA 99202
Owner/Operator Telephone:	509-435-2528
Owner/Operator Telephone Ext:	Not reported
Owner/Operator Fax:	Not reported
Owner/Operator Email:	Not reported

Owner/Operator Indicator:	Operator
Owner/Operator Name:	RICHARD SCHULTZ
Legal Status:	Private
Date Became Current:	1996-08-23 00:00:00.
Date Ended Current:	Not reported
Owner/Operator Address:	34 E MAIN
Owner/Operator City,State,Zip:	SPOKANE, WA 99202
Owner/Operator Telephone:	509-435-2528
Owner/Operator Telephone Ext:	Not reported
Owner/Operator Fax:	Not reported
Owner/Operator Email:	Not reported

Owner/Operator Indicator:	Operator
Owner/Operator Name:	SCHULTZ, RICHARD L
Legal Status:	Private
Date Became Current:	Not reported
Date Ended Current:	Not reported
Owner/Operator Address:	7522 W SPOTTED RD
Owner/Operator City,State,Zip:	SPOKANE, WA 99224
Owner/Operator Telephone:	509-456-6256
Owner/Operator Telephone Ext:	Not reported
Owner/Operator Fax:	Not reported
Owner/Operator Email:	Not reported

Owner/Operator Indicator:	Owner
Owner/Operator Name:	RIVER CITY BODY PAINT
Legal Status:	Private
Date Became Current:	1996-08-23 00:00:00.
Date Ended Current:	Not reported
Owner/Operator Address:	E 34 MAIN
Owner/Operator City,State,Zip:	SPOKANE, WA 99202
Owner/Operator Telephone:	509-435-2528
Owner/Operator Telephone Ext:	Not reported

RIVER CITY BODY & PAINT (Continued) **1004793158**

Owner/Operator Fax:	Not reported
Owner/Operator Email:	Not reported
Owner/Operator Indicator:	Owner
Owner/Operator Name:	SCHULTZ, RICHARD L
Legal Status:	Private
Date Became Current:	Not reported
Date Ended Current:	Not reported
Owner/Operator Address:	34 E MAIN
Owner/Operator City,State,Zip:	SPOKANE, WA 99202
Owner/Operator Telephone:	509-435-2528
Owner/Operator Telephone Ext:	Not reported
Owner/Operator Fax:	Not reported
Owner/Operator Email:	Not reported
Owner/Operator Indicator:	Operator
Owner/Operator Name:	SCHULTZ, RICHARD L
Legal Status:	Private
Date Became Current:	Not reported
Date Ended Current:	Not reported
Owner/Operator Address:	34 E MAIN
Owner/Operator City,State,Zip:	SPOKANE, WA 99202
Owner/Operator Telephone:	509-435-2528
Owner/Operator Telephone Ext:	Not reported
Owner/Operator Fax:	Not reported
Owner/Operator Email:	Not reported
Owner/Operator Indicator:	Owner
Owner/Operator Name:	SCHULTZ, RICHARD L
Legal Status:	Private
Date Became Current:	Not reported
Date Ended Current:	Not reported
Owner/Operator Address:	34 E MAIN
Owner/Operator City,State,Zip:	SPOKANE, WA 99202
Owner/Operator Telephone:	509-435-2528
Owner/Operator Telephone Ext:	Not reported
Owner/Operator Fax:	Not reported
Owner/Operator Email:	Not reported
Owner/Operator Indicator:	Operator
Owner/Operator Name:	SCHULTZ, RICHARD L
Legal Status:	Private
Date Became Current:	Not reported
Date Ended Current:	Not reported
Owner/Operator Address:	34 E MAIN
Owner/Operator City,State,Zip:	SPOKANE, WA 99202
Owner/Operator Telephone:	509-435-2528
Owner/Operator Telephone Ext:	Not reported
Owner/Operator Fax:	Not reported
Owner/Operator Email:	Not reported
Owner/Operator Indicator:	Operator
Owner/Operator Name:	SCHULTZ, RICHARD L
Legal Status:	Private
Date Became Current:	Not reported
Date Ended Current:	Not reported
Owner/Operator Address:	34 E MAIN

RIVER CITY BODY & PAINT (Continued) **1004793158**

Owner/Operator City,State,Zip:	SPOKANE, WA 99202
Owner/Operator Telephone:	509-435-2528
Owner/Operator Telephone Ext:	Not reported
Owner/Operator Fax:	Not reported
Owner/Operator Email:	Not reported
Owner/Operator Indicator:	Owner
Owner/Operator Name:	SCHULTZ, RICHARD L
Legal Status:	Private
Date Became Current:	2017-12-31 00:00:00.
Date Ended Current:	Not reported
Owner/Operator Address:	34 E MAIN
Owner/Operator City,State,Zip:	SPOKANE, WA 99202
Owner/Operator Telephone:	509-435-2528
Owner/Operator Telephone Ext:	Not reported
Owner/Operator Fax:	Not reported
Owner/Operator Email:	Not reported
Owner/Operator Indicator:	Owner
Owner/Operator Name:	SCHULTZ, RICHARD L
Legal Status:	Private
Date Became Current:	Not reported
Date Ended Current:	Not reported
Owner/Operator Address:	7522 W 51ST
Owner/Operator City,State,Zip:	SPOKANE, WA 99224
Owner/Operator Telephone:	509-624-1910
Owner/Operator Telephone Ext:	Not reported
Owner/Operator Fax:	Not reported
Owner/Operator Email:	Not reported
Owner/Operator Indicator:	Operator
Owner/Operator Name:	SCHULTZ, RICHARD L
Legal Status:	Private
Date Became Current:	Not reported
Date Ended Current:	Not reported
Owner/Operator Address:	7522 W SPOTTED RD
Owner/Operator City,State,Zip:	SPOKANE, WA 99224
Owner/Operator Telephone:	509-456-6256
Owner/Operator Telephone Ext:	Not reported
Owner/Operator Fax:	Not reported
Owner/Operator Email:	Not reported
Owner/Operator Indicator:	Owner
Owner/Operator Name:	SCHULTZ, RICHARD L
Legal Status:	Private
Date Became Current:	Not reported
Date Ended Current:	Not reported
Owner/Operator Address:	7522 W 51ST
Owner/Operator City,State,Zip:	SPOKANE, WA 99224
Owner/Operator Telephone:	509-624-1910
Owner/Operator Telephone Ext:	Not reported
Owner/Operator Fax:	Not reported
Owner/Operator Email:	Not reported
Owner/Operator Indicator:	Owner
Owner/Operator Name:	RIVER CITY BODY PAINT
Legal Status:	Private

RIVER CITY BODY & PAINT (Continued) **1004793158**

Date Became Current:	1996-08-23 00:00:00.
Date Ended Current:	Not reported
Owner/Operator Address:	7522 W SPOTTED RD
Owner/Operator City,State,Zip:	SPOKANE, WA 99224
Owner/Operator Telephone:	509-456-6256
Owner/Operator Telephone Ext:	Not reported
Owner/Operator Fax:	Not reported
Owner/Operator Email:	Not reported

Owner/Operator Indicator:	Operator
Owner/Operator Name:	SCHULTZ, RICHARD L
Legal Status:	Private
Date Became Current:	Not reported
Date Ended Current:	Not reported
Owner/Operator Address:	PO BOX 19076
Owner/Operator City,State,Zip:	SPOKANE, WA 99219
Owner/Operator Telephone:	509-456-6256
Owner/Operator Telephone Ext:	Not reported
Owner/Operator Fax:	Not reported
Owner/Operator Email:	Not reported

Owner/Operator Indicator:	Operator
Owner/Operator Name:	SCHULTZ, RICHARD L
Legal Status:	Private
Date Became Current:	Not reported
Date Ended Current:	Not reported
Owner/Operator Address:	PO BOX 19076
Owner/Operator City,State,Zip:	SPOKANE, WA 99219
Owner/Operator Telephone:	509-456-6256
Owner/Operator Telephone Ext:	Not reported
Owner/Operator Fax:	Not reported
Owner/Operator Email:	Not reported

Owner/Operator Indicator:	Operator
Owner/Operator Name:	SCHULTZ, RICHARD L
Legal Status:	Private
Date Became Current:	Not reported
Date Ended Current:	Not reported
Owner/Operator Address:	34 E. MAIN
Owner/Operator City,State,Zip:	SPOKANE, WA 99202
Owner/Operator Telephone:	509-456-6256
Owner/Operator Telephone Ext:	Not reported
Owner/Operator Fax:	Not reported
Owner/Operator Email:	Not reported

Owner/Operator Indicator:	Owner
Owner/Operator Name:	SCHULTZ, RICHARD L
Legal Status:	Private
Date Became Current:	Not reported
Date Ended Current:	Not reported
Owner/Operator Address:	34 E MAIN
Owner/Operator City,State,Zip:	SPOKANE, WA 99202
Owner/Operator Telephone:	509-456-6256
Owner/Operator Telephone Ext:	Not reported
Owner/Operator Fax:	Not reported
Owner/Operator Email:	Not reported

RIVER CITY BODY & PAINT (Continued) **1004793158**

Owner/Operator Indicator:	Owner
Owner/Operator Name:	RIVER CITY BODY PAINT
Legal Status:	Private
Date Became Current:	1996-08-23 00:00:00.
Date Ended Current:	Not reported
Owner/Operator Address:	E 34 MAIN
Owner/Operator City,State,Zip:	SPOKANE, WA 99202
Owner/Operator Telephone:	509-435-2528
Owner/Operator Telephone Ext:	Not reported
Owner/Operator Fax:	Not reported
Owner/Operator Email:	Not reported

Owner/Operator Indicator:	Operator
Owner/Operator Name:	SCHULTZ, RICHARD L
Legal Status:	Private
Date Became Current:	Not reported
Date Ended Current:	Not reported
Owner/Operator Address:	34 E MAIN
Owner/Operator City,State,Zip:	SPOKANE, WA 99202
Owner/Operator Telephone:	509-435-2528
Owner/Operator Telephone Ext:	Not reported
Owner/Operator Fax:	Not reported
Owner/Operator Email:	Not reported

Owner/Operator Indicator:	Operator
Owner/Operator Name:	SCHULTZ, RICHARD L
Legal Status:	Private
Date Became Current:	Not reported
Date Ended Current:	Not reported
Owner/Operator Address:	34 E MAIN
Owner/Operator City,State,Zip:	SPOKANE, WA 99202
Owner/Operator Telephone:	509-435-2528
Owner/Operator Telephone Ext:	Not reported
Owner/Operator Fax:	Not reported
Owner/Operator Email:	Not reported

Owner/Operator Indicator:	Owner
Owner/Operator Name:	RIVER CITY BODY PAINT
Legal Status:	Private
Date Became Current:	1996-08-23 00:00:00.
Date Ended Current:	Not reported
Owner/Operator Address:	E 34 MAIN
Owner/Operator City,State,Zip:	SPOKANE, WA 99202
Owner/Operator Telephone:	509-435-2528
Owner/Operator Telephone Ext:	Not reported
Owner/Operator Fax:	Not reported
Owner/Operator Email:	Not reported

Owner/Operator Indicator:	Owner
Owner/Operator Name:	RIVER CITY BODY PAINT
Legal Status:	Private
Date Became Current:	1996-08-23 00:00:00.
Date Ended Current:	Not reported
Owner/Operator Address:	E 34 MAIN
Owner/Operator City,State,Zip:	SPOKANE, WA 99202
Owner/Operator Telephone:	509-435-2528
Owner/Operator Telephone Ext:	Not reported

RIVER CITY BODY & PAINT (Continued) **1004793158**

Owner/Operator Fax:	Not reported
Owner/Operator Email:	Not reported
Owner/Operator Indicator:	Operator
Owner/Operator Name:	SCHULTZ, RICHARD L
Legal Status:	Private
Date Became Current:	1996-08-23 00:00:00.
Date Ended Current:	Not reported
Owner/Operator Address:	34 E MAIN
Owner/Operator City,State,Zip:	SPOKANE, WA 99202
Owner/Operator Telephone:	509-435-2528
Owner/Operator Telephone Ext:	Not reported
Owner/Operator Fax:	Not reported
Owner/Operator Email:	Not reported
Owner/Operator Indicator:	Owner
Owner/Operator Name:	RIVER CITY BODY PAINT
Legal Status:	Private
Date Became Current:	1996-08-23 00:00:00.
Date Ended Current:	Not reported
Owner/Operator Address:	E 34 MAIN
Owner/Operator City,State,Zip:	SPOKANE, WA 99202
Owner/Operator Telephone:	509-435-2528
Owner/Operator Telephone Ext:	Not reported
Owner/Operator Fax:	Not reported
Owner/Operator Email:	Not reported
Owner/Operator Indicator:	Operator
Owner/Operator Name:	SCHULTZ, RICHARD L
Legal Status:	Private
Date Became Current:	1996-08-23 00:00:00.
Date Ended Current:	Not reported
Owner/Operator Address:	34 E MAIN
Owner/Operator City,State,Zip:	SPOKANE, WA 99202
Owner/Operator Telephone:	509-435-2528
Owner/Operator Telephone Ext:	Not reported
Owner/Operator Fax:	Not reported
Owner/Operator Email:	Not reported
Owner/Operator Indicator:	Operator
Owner/Operator Name:	RICHARD SCHULTZ
Legal Status:	Private
Date Became Current:	1996-08-23 00:00:00.
Date Ended Current:	Not reported
Owner/Operator Address:	34 E MAIN
Owner/Operator City,State,Zip:	SPOKANE, WA 99202
Owner/Operator Telephone:	Not reported
Owner/Operator Telephone Ext:	Not reported
Owner/Operator Fax:	Not reported
Owner/Operator Email:	Not reported
Owner/Operator Indicator:	Owner
Owner/Operator Name:	RIVER CITY BODY PAINT
Legal Status:	Private
Date Became Current:	Not reported
Date Ended Current:	Not reported
Owner/Operator Address:	34 E MAIN AVE

RIVER CITY BODY & PAINT (Continued) **1004793158**

Owner/Operator City,State,Zip:	SPOKANE, WA 99202
Owner/Operator Telephone:	000-000-0000
Owner/Operator Telephone Ext:	Not reported
Owner/Operator Fax:	Not reported
Owner/Operator Email:	Not reported

Owner/Operator Indicator:	Owner
Owner/Operator Name:	RIVER CITY BODY PAINT
Legal Status:	Private
Date Became Current:	Not reported
Date Ended Current:	Not reported
Owner/Operator Address:	34 E MAIN AVE
Owner/Operator City,State,Zip:	SPOKANE, WA 99202
Owner/Operator Telephone:	000-000-0000
Owner/Operator Telephone Ext:	Not reported
Owner/Operator Fax:	Not reported
Owner/Operator Email:	Not reported

Owner/Operator Indicator:	Owner
Owner/Operator Name:	RIVER CITY BODY PAINT
Legal Status:	Private
Date Became Current:	1996-08-23 00:00:00.
Date Ended Current:	Not reported
Owner/Operator Address:	7522 W SPOTTED RD
Owner/Operator City,State,Zip:	SPOKANE, WA 99224
Owner/Operator Telephone:	509-456-6256
Owner/Operator Telephone Ext:	Not reported
Owner/Operator Fax:	Not reported
Owner/Operator Email:	Not reported

Owner/Operator Indicator:	Owner
Owner/Operator Name:	RIVER CITY BODY PAINT
Legal Status:	Private
Date Became Current:	1996-08-23 00:00:00.
Date Ended Current:	Not reported
Owner/Operator Address:	7522 W SPOTTED RD
Owner/Operator City,State,Zip:	SPOKANE, WA 99224
Owner/Operator Telephone:	509-456-6256
Owner/Operator Telephone Ext:	Not reported
Owner/Operator Fax:	Not reported
Owner/Operator Email:	Not reported

Owner/Operator Indicator:	Operator
Owner/Operator Name:	SCHULTZ, RICHARD L
Legal Status:	Private
Date Became Current:	Not reported
Date Ended Current:	Not reported
Owner/Operator Address:	7522 W SPOTTED RD
Owner/Operator City,State,Zip:	SPOKANE, WA 99224
Owner/Operator Telephone:	509-456-6256
Owner/Operator Telephone Ext:	Not reported
Owner/Operator Fax:	Not reported
Owner/Operator Email:	Not reported

Owner/Operator Indicator:	Owner
Owner/Operator Name:	RIVER CITY BODY PAINT
Legal Status:	Private

RIVER CITY BODY & PAINT (Continued) **1004793158**

Date Became Current:	1996-08-23 00:00:00.
Date Ended Current:	Not reported
Owner/Operator Address:	E. 34 MAIN
Owner/Operator City,State,Zip:	SPOKANE, WA 99202
Owner/Operator Telephone:	509-456-6256
Owner/Operator Telephone Ext:	Not reported
Owner/Operator Fax:	Not reported
Owner/Operator Email:	Not reported

Owner/Operator Indicator:	Owner
Owner/Operator Name:	RIVER CITY BODY PAINT
Legal Status:	Private
Date Became Current:	1996-08-23 00:00:00.
Date Ended Current:	Not reported
Owner/Operator Address:	E 34 MAIN
Owner/Operator City,State,Zip:	SPOKANE, WA 99202
Owner/Operator Telephone:	509-456-6256
Owner/Operator Telephone Ext:	Not reported
Owner/Operator Fax:	Not reported
Owner/Operator Email:	Not reported

Owner/Operator Indicator:	Owner
Owner/Operator Name:	RIVER CITY BODY PAINT
Legal Status:	Private
Date Became Current:	1996-08-23 00:00:00.
Date Ended Current:	Not reported
Owner/Operator Address:	E 34 MAIN
Owner/Operator City,State,Zip:	SPOKANE, WA 99202
Owner/Operator Telephone:	509-435-2528
Owner/Operator Telephone Ext:	Not reported
Owner/Operator Fax:	Not reported
Owner/Operator Email:	Not reported

Owner/Operator Indicator:	Owner
Owner/Operator Name:	RIVER CITY BODY PAINT
Legal Status:	Private
Date Became Current:	1996-08-23 00:00:00.
Date Ended Current:	Not reported
Owner/Operator Address:	E 34 MAIN
Owner/Operator City,State,Zip:	SPOKANE, WA 99202
Owner/Operator Telephone:	509-435-2528
Owner/Operator Telephone Ext:	Not reported
Owner/Operator Fax:	Not reported
Owner/Operator Email:	Not reported

Owner/Operator Indicator:	Owner
Owner/Operator Name:	SCHULTZ, RICHARD L
Legal Status:	Private
Date Became Current:	Not reported
Date Ended Current:	Not reported
Owner/Operator Address:	34 E MAIN
Owner/Operator City,State,Zip:	SPOKANE, WA 99202
Owner/Operator Telephone:	509-435-2528
Owner/Operator Telephone Ext:	Not reported
Owner/Operator Fax:	Not reported
Owner/Operator Email:	Not reported

RIVER CITY BODY & PAINT (Continued) **1004793158**

Owner/Operator Indicator:	Operator
Owner/Operator Name:	RICHARD SCHULTZ
Legal Status:	Private
Date Became Current:	1996-08-23 00:00:00.
Date Ended Current:	Not reported
Owner/Operator Address:	PO BOX 19076
Owner/Operator City,State,Zip:	SPOKANE, WA 99219
Owner/Operator Telephone:	Not reported
Owner/Operator Telephone Ext:	Not reported
Owner/Operator Fax:	Not reported
Owner/Operator Email:	Not reported

Owner/Operator Indicator:	Owner
Owner/Operator Name:	RIVER CITY BODY & PAINT
Legal Status:	Private
Date Became Current:	1996-08-23 00:00:00.
Date Ended Current:	Not reported
Owner/Operator Address:	E. 34 MAIN
Owner/Operator City,State,Zip:	SPOKANE, WA 99202
Owner/Operator Telephone:	Not reported
Owner/Operator Telephone Ext:	Not reported
Owner/Operator Fax:	Not reported
Owner/Operator Email:	Not reported

Owner/Operator Indicator:	Operator
Owner/Operator Name:	RICHARD SCHULTZ
Legal Status:	Private
Date Became Current:	1996-08-23 00:00:00.
Date Ended Current:	Not reported
Owner/Operator Address:	34 E. MAIN
Owner/Operator City,State,Zip:	SPOKANE, WA 99202
Owner/Operator Telephone:	Not reported
Owner/Operator Telephone Ext:	Not reported
Owner/Operator Fax:	Not reported
Owner/Operator Email:	Not reported

Historic Generators:

Receive Date:	2010-03-09 00:00:00.0
Handler Name: RIVER CITY BODY & PAINT	
Federal Waste Generator Description:	Conditionally Exempt Small Quantity Generator
State District Owner:	WA
Large Quantity Handler of Universal Waste:	No
Recognized Trader Importer:	No
Recognized Trader Exporter:	No
Spent Lead Acid Battery Importer:	No
Spent Lead Acid Battery Exporter:	No
Current Record:	No
Non Storage Recycler Activity:	Not reported
Electronic Manifest Broker:	Not reported

Receive Date:	2012-03-02 00:00:00.0
Handler Name: RIVER CITY BODY & PAINT	
Federal Waste Generator Description:	Conditionally Exempt Small Quantity Generator
State District Owner:	WA
Large Quantity Handler of Universal Waste:	No
Recognized Trader Importer:	No
Recognized Trader Exporter:	No

RIVER CITY BODY & PAINT (Continued) **1004793158**

Spent Lead Acid Battery Importer:	No
Spent Lead Acid Battery Exporter:	No
Current Record:	No
Non Storage Recycler Activity:	Not reported
Electronic Manifest Broker:	Not reported

Receive Date:	2005-04-21 00:00:00.0
Handler Name: RIVER CITY BODY & PAINT	
Federal Waste Generator Description:	Not a generator, verified
State District Owner:	WA
Large Quantity Handler of Universal Waste:	No
Recognized Trader Importer:	No
Recognized Trader Exporter:	No
Spent Lead Acid Battery Importer:	No
Spent Lead Acid Battery Exporter:	No
Current Record:	No
Non Storage Recycler Activity:	Not reported
Electronic Manifest Broker:	Not reported

Receive Date:	2011-03-10 00:00:00.0
Handler Name: RIVER CITY BODY & PAINT	
Federal Waste Generator Description:	Conditionally Exempt Small Quantity Generator
State District Owner:	WA
Large Quantity Handler of Universal Waste:	No
Recognized Trader Importer:	No
Recognized Trader Exporter:	No
Spent Lead Acid Battery Importer:	No
Spent Lead Acid Battery Exporter:	No
Current Record:	No
Non Storage Recycler Activity:	Not reported
Electronic Manifest Broker:	Not reported

Receive Date:	1993-12-31 00:00:00.0
Handler Name: RIVER CITY BODY & PAINT	
Federal Waste Generator Description:	Conditionally Exempt Small Quantity Generator
State District Owner:	WA
Large Quantity Handler of Universal Waste:	No
Recognized Trader Importer:	No
Recognized Trader Exporter:	No
Spent Lead Acid Battery Importer:	No
Spent Lead Acid Battery Exporter:	No
Current Record:	No
Non Storage Recycler Activity:	Not reported
Electronic Manifest Broker:	Not reported

Receive Date:	1996-03-04 00:00:00.0
Handler Name: RIVER CITY BODY & PAINT	
Federal Waste Generator Description:	Conditionally Exempt Small Quantity Generator
State District Owner:	WA
Large Quantity Handler of Universal Waste:	No
Recognized Trader Importer:	No
Recognized Trader Exporter:	No
Spent Lead Acid Battery Importer:	No
Spent Lead Acid Battery Exporter:	No
Current Record:	No
Non Storage Recycler Activity:	Not reported
Electronic Manifest Broker:	Not reported

RIVER CITY BODY & PAINT (Continued) **1004793158**

Receive Date:	1997-07-22 00:00:00.0
Handler Name: RIVER CITY BODY & PAINT	
Federal Waste Generator Description:	Conditionally Exempt Small Quantity Generator
State District Owner:	WA
Large Quantity Handler of Universal Waste:	No
Recognized Trader Importer:	No
Recognized Trader Exporter:	No
Spent Lead Acid Battery Importer:	No
Spent Lead Acid Battery Exporter:	No
Current Record:	No
Non Storage Recycler Activity:	Not reported
Electronic Manifest Broker:	Not reported

Receive Date:	1998-03-23 00:00:00.0
Handler Name: RIVER CITY BODY & PAINT	
Federal Waste Generator Description:	Conditionally Exempt Small Quantity Generator
State District Owner:	WA
Large Quantity Handler of Universal Waste:	No
Recognized Trader Importer:	No
Recognized Trader Exporter:	No
Spent Lead Acid Battery Importer:	No
Spent Lead Acid Battery Exporter:	No
Current Record:	No
Non Storage Recycler Activity:	Not reported
Electronic Manifest Broker:	Not reported

Receive Date:	1999-09-21 00:00:00.0
Handler Name: RIVER CITY BODY & PAINT	
Federal Waste Generator Description:	Conditionally Exempt Small Quantity Generator
State District Owner:	WA
Large Quantity Handler of Universal Waste:	No
Recognized Trader Importer:	No
Recognized Trader Exporter:	No
Spent Lead Acid Battery Importer:	No
Spent Lead Acid Battery Exporter:	No
Current Record:	No
Non Storage Recycler Activity:	Not reported
Electronic Manifest Broker:	Not reported

Receive Date:	2000-06-26 00:00:00.0
Handler Name: RIVER CITY BODY & PAINT	
Federal Waste Generator Description:	Conditionally Exempt Small Quantity Generator
State District Owner:	WA
Large Quantity Handler of Universal Waste:	No
Recognized Trader Importer:	No
Recognized Trader Exporter:	No
Spent Lead Acid Battery Importer:	No
Spent Lead Acid Battery Exporter:	No
Current Record:	No
Non Storage Recycler Activity:	Not reported
Electronic Manifest Broker:	Not reported

Receive Date:	2001-05-09 00:00:00.0
Handler Name: RIVER CITY BODY & PAINT	
Federal Waste Generator Description:	Conditionally Exempt Small Quantity Generator
State District Owner:	WA
Large Quantity Handler of Universal Waste:	No

RIVER CITY BODY & PAINT (Continued) **1004793158**

Recognized Trader Importer:	No
Recognized Trader Exporter:	No
Spent Lead Acid Battery Importer:	No
Spent Lead Acid Battery Exporter:	No
Current Record:	No
Non Storage Recycler Activity:	Not reported
Electronic Manifest Broker:	Not reported

Receive Date:	2002-01-22 00:00:00.0
Handler Name: RIVER CITY BODY & PAINT	
Federal Waste Generator Description:	Conditionally Exempt Small Quantity Generator
State District Owner:	WA
Large Quantity Handler of Universal Waste:	No
Recognized Trader Importer:	No
Recognized Trader Exporter:	No
Spent Lead Acid Battery Importer:	No
Spent Lead Acid Battery Exporter:	No
Current Record:	No
Non Storage Recycler Activity:	Not reported
Electronic Manifest Broker:	Not reported

Receive Date:	2003-02-07 00:00:00.0
Handler Name: RIVER CITY BODY & PAINT	
Federal Waste Generator Description:	Conditionally Exempt Small Quantity Generator
State District Owner:	WA
Large Quantity Handler of Universal Waste:	No
Recognized Trader Importer:	No
Recognized Trader Exporter:	No
Spent Lead Acid Battery Importer:	No
Spent Lead Acid Battery Exporter:	No
Current Record:	No
Non Storage Recycler Activity:	Not reported
Electronic Manifest Broker:	Not reported

Receive Date:	2004-03-25 00:00:00.0
Handler Name: RIVER CITY BODY & PAINT	
Federal Waste Generator Description:	Conditionally Exempt Small Quantity Generator
State District Owner:	WA
Large Quantity Handler of Universal Waste:	No
Recognized Trader Importer:	No
Recognized Trader Exporter:	No
Spent Lead Acid Battery Importer:	No
Spent Lead Acid Battery Exporter:	No
Current Record:	No
Non Storage Recycler Activity:	Not reported
Electronic Manifest Broker:	Not reported

Receive Date:	2005-04-21 00:00:00.0
Handler Name: RIVER CITY BODY & PAINT	
Federal Waste Generator Description:	Conditionally Exempt Small Quantity Generator
State District Owner:	WA
Large Quantity Handler of Universal Waste:	No
Recognized Trader Importer:	No
Recognized Trader Exporter:	No
Spent Lead Acid Battery Importer:	No
Spent Lead Acid Battery Exporter:	No
Current Record:	No

RIVER CITY BODY & PAINT (Continued) **1004793158**

Non Storage Recycler Activity: Not reported
Electronic Manifest Broker: Not reported

Receive Date: 2006-04-19 00:00:00.0
Handler Name: RIVER CITY BODY & PAINT
Federal Waste Generator Description: Conditionally Exempt Small Quantity Generator
State District Owner: WA
Large Quantity Handler of Universal Waste: No
Recognized Trader Importer: No
Recognized Trader Exporter: No
Spent Lead Acid Battery Importer: No
Spent Lead Acid Battery Exporter: No
Current Record: No
Non Storage Recycler Activity: Not reported
Electronic Manifest Broker: Not reported

Receive Date: 2007-03-05 00:00:00.0
Handler Name: RIVER CITY BODY & PAINT
Federal Waste Generator Description: Conditionally Exempt Small Quantity Generator
State District Owner: WA
Large Quantity Handler of Universal Waste: No
Recognized Trader Importer: No
Recognized Trader Exporter: No
Spent Lead Acid Battery Importer: No
Spent Lead Acid Battery Exporter: No
Current Record: No
Non Storage Recycler Activity: Not reported
Electronic Manifest Broker: Not reported

Receive Date: 2008-04-07 00:00:00.0
Handler Name: RIVER CITY BODY & PAINT
Federal Waste Generator Description: Conditionally Exempt Small Quantity Generator
State District Owner: WA
Large Quantity Handler of Universal Waste: No
Recognized Trader Importer: No
Recognized Trader Exporter: No
Spent Lead Acid Battery Importer: No
Spent Lead Acid Battery Exporter: No
Current Record: No
Non Storage Recycler Activity: Not reported
Electronic Manifest Broker: Not reported

Receive Date: 2009-04-07 00:00:00.0
Handler Name: RIVER CITY BODY & PAINT
Federal Waste Generator Description: Conditionally Exempt Small Quantity Generator
State District Owner: WA
Large Quantity Handler of Universal Waste: No
Recognized Trader Importer: No
Recognized Trader Exporter: No
Spent Lead Acid Battery Importer: No
Spent Lead Acid Battery Exporter: No
Current Record: No
Non Storage Recycler Activity: Not reported
Electronic Manifest Broker: Not reported

Receive Date: 2010-03-09 00:00:00.0
Handler Name: RIVER CITY BODY & PAINT

RIVER CITY BODY & PAINT (Continued) **1004793158**

Federal Waste Generator Description:	Conditionally Exempt Small Quantity Generator
State District Owner:	WA
Large Quantity Handler of Universal Waste:	No
Recognized Trader Importer:	No
Recognized Trader Exporter:	No
Spent Lead Acid Battery Importer:	No
Spent Lead Acid Battery Exporter:	No
Current Record:	No
Non Storage Recycler Activity:	Not reported
Electronic Manifest Broker:	Not reported

Receive Date:	2011-03-10 00:00:00.0
Handler Name: RIVER CITY BODY & PAINT	
Federal Waste Generator Description:	Conditionally Exempt Small Quantity Generator
State District Owner:	WA
Large Quantity Handler of Universal Waste:	No
Recognized Trader Importer:	No
Recognized Trader Exporter:	No
Spent Lead Acid Battery Importer:	No
Spent Lead Acid Battery Exporter:	No
Current Record:	No
Non Storage Recycler Activity:	Not reported
Electronic Manifest Broker:	Not reported

Receive Date:	2012-03-02 00:00:00.0
Handler Name: RIVER CITY BODY & PAINT	
Federal Waste Generator Description:	Conditionally Exempt Small Quantity Generator
State District Owner:	WA
Large Quantity Handler of Universal Waste:	No
Recognized Trader Importer:	No
Recognized Trader Exporter:	No
Spent Lead Acid Battery Importer:	No
Spent Lead Acid Battery Exporter:	No
Current Record:	No
Non Storage Recycler Activity:	Not reported
Electronic Manifest Broker:	Not reported

Receive Date:	2013-03-14 00:00:00.0
Handler Name: RIVER CITY BODY & PAINT	
Federal Waste Generator Description:	Conditionally Exempt Small Quantity Generator
State District Owner:	WA
Large Quantity Handler of Universal Waste:	No
Recognized Trader Importer:	No
Recognized Trader Exporter:	No
Spent Lead Acid Battery Importer:	No
Spent Lead Acid Battery Exporter:	No
Current Record:	No
Non Storage Recycler Activity:	Not reported
Electronic Manifest Broker:	Not reported

Receive Date:	2014-02-28 00:00:00.0
Handler Name: RIVER CITY BODY & PAINT	
Federal Waste Generator Description:	Conditionally Exempt Small Quantity Generator
State District Owner:	WA
Large Quantity Handler of Universal Waste:	No
Recognized Trader Importer:	No
Recognized Trader Exporter:	No

RIVER CITY BODY & PAINT (Continued) **1004793158**

Spent Lead Acid Battery Importer:	No
Spent Lead Acid Battery Exporter:	No
Current Record:	No
Non Storage Recycler Activity:	Not reported
Electronic Manifest Broker:	Not reported

Receive Date:	2015-02-27 00:00:00.0
Handler Name: RIVER CITY BODY & PAINT	
Federal Waste Generator Description:	Conditionally Exempt Small Quantity Generator
State District Owner:	WA
Large Quantity Handler of Universal Waste:	No
Recognized Trader Importer:	No
Recognized Trader Exporter:	No
Spent Lead Acid Battery Importer:	No
Spent Lead Acid Battery Exporter:	No
Current Record:	No
Non Storage Recycler Activity:	Not reported
Electronic Manifest Broker:	Not reported

Receive Date:	2016-03-15 00:00:00.0
Handler Name: RIVER CITY BODY & PAINT	
Federal Waste Generator Description:	Conditionally Exempt Small Quantity Generator
State District Owner:	WA
Large Quantity Handler of Universal Waste:	No
Recognized Trader Importer:	No
Recognized Trader Exporter:	No
Spent Lead Acid Battery Importer:	No
Spent Lead Acid Battery Exporter:	No
Current Record:	No
Non Storage Recycler Activity:	Not reported
Electronic Manifest Broker:	Not reported

Receive Date:	2017-03-23 00:00:00.0
Handler Name: RIVER CITY BODY & PAINT	
Federal Waste Generator Description:	Conditionally Exempt Small Quantity Generator
State District Owner:	WA
Large Quantity Handler of Universal Waste:	No
Recognized Trader Importer:	No
Recognized Trader Exporter:	No
Spent Lead Acid Battery Importer:	No
Spent Lead Acid Battery Exporter:	No
Current Record:	No
Non Storage Recycler Activity:	Not reported
Electronic Manifest Broker:	Not reported

Receive Date:	2018-01-12 00:00:00.0
Handler Name: RIVER CITY BODY & PAINT	
Federal Waste Generator Description:	Conditionally Exempt Small Quantity Generator
State District Owner:	WA
Large Quantity Handler of Universal Waste:	No
Recognized Trader Importer:	No
Recognized Trader Exporter:	No
Spent Lead Acid Battery Importer:	No
Spent Lead Acid Battery Exporter:	No
Current Record:	No
Non Storage Recycler Activity:	Not reported
Electronic Manifest Broker:	Not reported

RIVER CITY BODY & PAINT (Continued) **1004793158**

Receive Date:	2019-03-21 00:00:00.0
Handler Name: RIVER CITY BODY & PAINT	
Federal Waste Generator Description:	Not a generator, verified
State District Owner:	WA
Large Quantity Handler of Universal Waste:	No
Recognized Trader Importer:	No
Recognized Trader Exporter:	No
Spent Lead Acid Battery Importer:	No
Spent Lead Acid Battery Exporter:	No
Current Record:	No
Non Storage Recycler Activity:	Not reported
Electronic Manifest Broker:	Not reported

Receive Date:	2020-06-29 00:00:00.0
Handler Name: RIVER CITY BODY & PAINT	
Federal Waste Generator Description:	Not a generator, verified
State District Owner:	WA
Large Quantity Handler of Universal Waste:	No
Recognized Trader Importer:	No
Recognized Trader Exporter:	No
Spent Lead Acid Battery Importer:	No
Spent Lead Acid Battery Exporter:	No
Current Record:	Yes
Non Storage Recycler Activity:	Not reported
Electronic Manifest Broker:	Not reported

Receive Date:	2003-12-31 00:00:00.0
Handler Name: RIVER CITY BODY & PAINT	
Federal Waste Generator Description:	Not a generator, verified
State District Owner:	WA
Large Quantity Handler of Universal Waste:	No
Recognized Trader Importer:	No
Recognized Trader Exporter:	No
Spent Lead Acid Battery Importer:	No
Spent Lead Acid Battery Exporter:	No
Current Record:	No
Non Storage Recycler Activity:	Not reported
Electronic Manifest Broker:	Not reported

Receive Date:	2005-12-31 00:00:00.0
Handler Name: RIVER CITY BODY & PAINT	
Federal Waste Generator Description:	Not a generator, verified
State District Owner:	WA
Large Quantity Handler of Universal Waste:	No
Recognized Trader Importer:	No
Recognized Trader Exporter:	No
Spent Lead Acid Battery Importer:	No
Spent Lead Acid Battery Exporter:	No
Current Record:	No
Non Storage Recycler Activity:	Not reported
Electronic Manifest Broker:	Not reported

Receive Date:	2007-12-31 00:00:00.0
Handler Name: RIVER CITY BODY & PAINT	
Federal Waste Generator Description:	Not a generator, verified
State District Owner:	WA
Large Quantity Handler of Universal Waste:	No

RIVER CITY BODY & PAINT (Continued) **1004793158**

Recognized Trader Importer:	No
Recognized Trader Exporter:	No
Spent Lead Acid Battery Importer:	No
Spent Lead Acid Battery Exporter:	No
Current Record:	No
Non Storage Recycler Activity:	Not reported
Electronic Manifest Broker:	Not reported

List of NAICS Codes and Descriptions:

NAICS Code:	811121
NAICS Description:	AUTOMOTIVE BODY, PAINT, AND INTERIOR REPAIR AND MAINTENANCE

Facility Has Received Notices of Violation:

Found Violation:	Yes
Agency Which Determined Violation:	State
Violation Short Description:	Generators - General
Date Violation was Determined:	2004-04-07 00:00:00.0
Actual Return to Compliance Date:	2004-07-01 00:00:00.0
Return to Compliance Qualifier:	Documented
Violation Responsible Agency:	State
Scheduled Compliance Date:	2004-06-26 00:00:00.0
Enforcement Identifier:	001
Date of Enforcement Action:	2004-05-24 00:00:00.0
Enforcement Responsible Agency:	State
Enforcement Docket Number:	Not reported
Enforcement Attorney:	Not reported
Corrective Action Component:	No
Appeal Initiated Date:	Not reported
Appeal Resolution Date:	Not reported
Disposition Status Date:	Not reported
Disposition Status:	Not reported
Disposition Status Description:	Not reported
Consent/Final Order Sequence Number:	Not reported
Consent/Final Order Respondent Name:	Not reported
Consent/Final Order Lead Agency:	Not reported
Enforcement Type:	WRITTEN INFORMAL
Enforcement Responsible Person:	WASXJ
Enforcement Responsible Sub-Organization:	ER
SEP Sequence Number:	Not reported
SEP Expenditure Amount:	Not reported
SEP Scheduled Completion Date:	Not reported
SEP Actual Date:	Not reported
SEP Defaulted Date:	Not reported
SEP Type:	Not reported
SEP Type Description:	Not reported
Proposed Amount:	Not reported
Final Monetary Amount:	Not reported
Paid Amount:	Not reported
Final Count:	Not reported
Final Amount:	Not reported

Found Violation:	Yes
Agency Which Determined Violation:	State
Violation Short Description:	Generators - General
Date Violation was Determined:	2004-04-07 00:00:00.0
Actual Return to Compliance Date:	2004-07-01 00:00:00.0

RIVER CITY BODY & PAINT (Continued) **1004793158**

Return to Compliance Qualifier:	Documented
Violation Responsible Agency:	State
Scheduled Compliance Date:	2004-08-26 00:00:00.0
Enforcement Identifier:	001
Date of Enforcement Action:	2004-05-24 00:00:00.0
Enforcement Responsible Agency:	State
Enforcement Docket Number:	Not reported
Enforcement Attorney:	Not reported
Corrective Action Component:	No
Appeal Initiated Date:	Not reported
Appeal Resolution Date:	Not reported
Disposition Status Date:	Not reported
Disposition Status:	Not reported
Disposition Status Description:	Not reported
Consent/Final Order Sequence Number:	Not reported
Consent/Final Order Respondent Name:	Not reported
Consent/Final Order Lead Agency:	Not reported
Enforcement Type:	WRITTEN INFORMAL
Enforcement Responsible Person:	WASXJ
Enforcement Responsible Sub-Organization:	ER
SEP Sequence Number:	Not reported
SEP Expenditure Amount:	Not reported
SEP Scheduled Completion Date:	Not reported
SEP Actual Date:	Not reported
SEP Defaulted Date:	Not reported
SEP Type:	Not reported
SEP Type Description:	Not reported
Proposed Amount:	Not reported
Final Monetary Amount:	Not reported
Paid Amount:	Not reported
Final Count:	Not reported
Final Amount:	Not reported

Found Violation:	Yes
Agency Which Determined Violation:	State
Violation Short Description:	Generators - General
Date Violation was Determined:	2004-04-07 00:00:00.0
Actual Return to Compliance Date:	2004-07-01 00:00:00.0
Return to Compliance Qualifier:	Documented
Violation Responsible Agency:	State
Scheduled Compliance Date:	2004-05-26 00:00:00.0
Enforcement Identifier:	001
Date of Enforcement Action:	2004-05-24 00:00:00.0
Enforcement Responsible Agency:	State
Enforcement Docket Number:	Not reported
Enforcement Attorney:	Not reported
Corrective Action Component:	No
Appeal Initiated Date:	Not reported
Appeal Resolution Date:	Not reported
Disposition Status Date:	Not reported
Disposition Status:	Not reported
Disposition Status Description:	Not reported
Consent/Final Order Sequence Number:	Not reported
Consent/Final Order Respondent Name:	Not reported
Consent/Final Order Lead Agency:	Not reported
Enforcement Type:	WRITTEN INFORMAL
Enforcement Responsible Person:	WASXJ

RIVER CITY BODY & PAINT (Continued) **1004793158**

Enforcement Responsible Sub-Organization:	ER
SEP Sequence Number:	Not reported
SEP Expenditure Amount:	Not reported
SEP Scheduled Completion Date:	Not reported
SEP Actual Date:	Not reported
SEP Defaulted Date:	Not reported
SEP Type:	Not reported
SEP Type Description:	Not reported
Proposed Amount:	Not reported
Final Monetary Amount:	Not reported
Paid Amount:	Not reported
Final Count:	Not reported
Final Amount:	Not reported

Evaluation Action Summary:

Evaluation Date:	2004-04-07 00:00:00.0
Evaluation Responsible Agency:	State
Found Violation:	Yes
Evaluation Type Description:	COMPLIANCE EVALUATION INSPECTION ON-SITE
Evaluation Responsible Person Identifier:	WASXJ
Evaluation Responsible Sub-Organization:	ER
Actual Return to Compliance Date:	2004-07-01 00:00:00.0
Scheduled Compliance Date:	2004-06-26 00:00:00.0
Date of Request:	Not reported
Date Response Received:	Not reported
Request Agency:	Not reported
Former Citation:	Not reported

Evaluation Date:	2004-04-07 00:00:00.0
Evaluation Responsible Agency:	State
Found Violation:	Yes
Evaluation Type Description:	COMPLIANCE EVALUATION INSPECTION ON-SITE
Evaluation Responsible Person Identifier:	WASXJ
Evaluation Responsible Sub-Organization:	ER
Actual Return to Compliance Date:	2004-07-01 00:00:00.0
Scheduled Compliance Date:	2004-08-26 00:00:00.0
Date of Request:	Not reported
Date Response Received:	Not reported
Request Agency:	Not reported
Former Citation:	Not reported

Evaluation Date:	2004-04-07 00:00:00.0
Evaluation Responsible Agency:	State
Found Violation:	Yes
Evaluation Type Description:	COMPLIANCE EVALUATION INSPECTION ON-SITE
Evaluation Responsible Person Identifier:	WASXJ
Evaluation Responsible Sub-Organization:	ER
Actual Return to Compliance Date:	2004-07-01 00:00:00.0
Scheduled Compliance Date:	2004-05-26 00:00:00.0
Date of Request:	Not reported
Date Response Received:	Not reported
Request Agency:	Not reported
Former Citation:	Not reported

FINDS:

RIVER CITY BODY & PAINT (Continued) **1004793158**

Registry ID: 110005262893

Click Here:

Environmental Interest/Information System:
Washington Facility / Site Identification System (WA-FSIS) provides a means to query and display data maintained by the Washington Department of Ecology. This system contains key information for each facility/site that is currently, or has been, of interest to the Air Quality, Dam Safety, Hazardous Waste, Toxics Cleanup, and Water Quality Programs.
RCRAInfo is a national information system that supports the Resource Conservation and Recovery Act (RCRA) program through the tracking of events and activities related to facilities that generate, transport, and treat, store, or dispose of hazardous waste. RCRAInfo allows RCRA program staff to track the notification, permit, compliance, and corrective action activities required under RCRA.

Registry ID: 110070748056

Click Here:

Environmental Interest/Information System:
HAZARDOUS WASTE BIENNIAL REPORTER

Click this hyperlink while viewing on your computer to access additional FINDS: detail in the EDR Site Report.

ECHO:

Envid:	1004793158
Registry ID:	110005262893
DFR URL:	http://echo.epa.gov/detailed-facility-report?fid=110005262893
Name:	RIVER CITY BODY & PAINT
Address:	34 E MAIN AVE
City,State,Zip:	SPOKANE, WA 99202

WA MANIFEST:

Name:	RIVER CITY BODY & PAINT
Address:	34 E MAIN AVE
City,State,Zip:	SPOKANE, WA 99202-1620
Facility Address 2:	Not reported
Facility ID:	73394946
EPA ID:	WA0000073056
NAICS:	811121
State Waste Code Desc:	Not reported
Federal Waste Code Desc:	D001
Form Comm:	Not reported
Data Year:	2017
Permit by Rule:	False
Mailing Address 2:	Not reported
Treatment by Generator:	False
Mixed Radioactive Waste:	False
Importer of Hazardous Waste:	False
Immediate Recycler:	False
Treatment/Storage/Disposal/Recycling Facility:	False
Generator of Dangerous Fuel Waste:	False
Generator Marketing to Burner:	False
Other Marketers (i.e., blender, distributor, etc.):	False
Utility Boiler Burner:	False

RIVER CITY BODY & PAINT (Continued) **1004793158**

Industry Boiler Burner:	False
Industrial Furnace:	False
Smelter Defferal:	False
Universal Waste:	Not reported
Off-Specification:	Not reported
LN Address 2:	Not reported
Tax Reg #:	602088875
Business Type:	collision Repair
Mail Name:	River City Body & Paint
Mailing Address:	34 E MAIN AVE
Mailing City,State,Zip:	SPOKANE, WA 99202-1620
Legal Organization Name:	River City Body & Paint
Legal Organization Type:	Private
Legal Contact:	Richard L Schultz
Legal Address:	E 34 Main
Legal Address 2:	Not reported
Legal City,State,Zip:	SPOKANE, WA 99202
Legal Phone Number:	(509)435-2528
Legal Effective Date:	08/23/1996
Land Organization Name:	Not reported
Land Organization Type:	Private
Land Contact:	Richard L Schultz
Land Address:	34 E Main
Land City,State,Zip:	SPOKANE, WA 99202
Land Phone Number:	(509)435-2528
Operator Organization Name:	Not reported
Operator Organization Type:	Private
Operator:	Richard L Schultz
Operator Address:	34 E Main
Operator Address 2:	Not reported
Operator City,State,Zip:	SPOKANE, WA 99202
Operator Phone Number:	(509)435-2528
Operator Effective Date:	08/23/1996
Site Contact:	Richard L Schultz
Site Contact Address:	34 E MAIN AVE
Contact City,State,Zip:	SPOKANE, WA 99202-1620
Site Contact Phone Number:	(509)624-1910
Site Contact Email:	Not reported
Gen Status Code:	SQG
Monthly Generation:	False
Batch Generation:	True
One Time Generation:	False
Transport Own Waste:	False
Tranports Other Waste:	False
Recycler Onsite:	False
Transfer Facility:	False
Other Exemption:	Not reported
UW Battery Gen:	False
Used Oil Transporter:	False
Used Oil Transfer Facility:	False
Used Oil Processor:	False
Used Oil Refiner:	False
Used Oil Fuel Marketer Directs Shipments:	False
Used Oil Fuel Marketer Meets Specs:	False
Site Contact Address 2:	Not reported
SIC Code:	Not reported
CRK Number:	Not reported

RIVER CITY BODY & PAINT (Continued) **1004793158**

Active:		Not reported
CAS Number:		Not reported
Chemical Name:		Not reported
EHS:		Not reported
EHS CAS Number:		Not reported
EHS Name:		Not reported
Name:		RIVER CITY BODY & PAINT
Address:		34 E MAIN AVE
City,State,Zip:		SPOKANE, WA 99202-1620
Facility Address 2:		Not reported
Facility ID:		73394946
EPA ID:		WA0000073056
NAICS:		811121
State Waste Code Desc:		Not reported
Federal Waste Code Desc:	D001	
Form Comm:		Not reported
Data Year:		2016
Permit by Rule:		False
Mailing Address 2:		Not reported
Treatment by Generator:		False
Mixed Radioactive Waste:		False
Importer of Hazardous Waste:		False
Immediate Recycler:		False
Treatment/Storage/Disposal/Recycling Facility:		False
Generator of Dangerous Fuel Waste:		False
Generator Marketing to Burner:		False
Other Marketers (i.e., blender, distributor, etc.):		False
Utility Boiler Burner:		False
Industry Boiler Burner:		False
Industrial Furnace:		False
Smelter Defferal:		False
Universal Waste:		Not reported
Off-Specification:		Not reported
LN Address 2:		Not reported
Tax Reg #:		602088875
Business Type:		collision Repair
Mail Name:		River City Body & Paint
Mailing Address:		34 E MAIN AVE
Mailing City,State,Zip:		SPOKANE, WA 99202-1620
Legal Organization Name:		River City Body & Paint
Legal Organization Type:		Private
Legal Contact:		Richard L Schultz
Legal Address:		E 34 Main
Legal Address 2:		Not reported
Legal City,State,Zip:		SPOKANE, WA 99202
Legal Phone Number:		(509)435-2528
Legal Effective Date:		08/23/1996
Land Organization Name:		Not reported
Land Organization Type:		Private
Land Contact:		Richard L Schultz
Land Address:		34 E Main
Land City,State,Zip:		SPOKANE, WA 99202
Land Phone Number:		(509)435-2528
Operator Organization Name:		Not reported
Operator Organization Type:		Private
Operator:		Richard L Schultz

RIVER CITY BODY & PAINT (Continued) **1004793158**

Operator Address:	34 E Main
Operator Address 2:	Not reported
Operator City,State,Zip:	SPOKANE, WA 99202
Operator Phone Number:	(509)435-2528
Operator Effective Date:	08/23/1996
Site Contact:	Richard L Schultz
Site Contact Address:	34 E MAIN AVE
Contact City,State,Zip:	SPOKANE, WA 99202-1620
Site Contact Phone Number:	(509)624-1910
Site Contact Email:	Not reported
Gen Status Code:	SQG
Monthly Generation:	False
Batch Generation:	True
One Time Generation:	False
Transport Own Waste:	False
Tranports Other Waste:	False
Recycler Onsite:	False
Transfer Facility:	False
Other Exemption:	Not reported
UW Battery Gen:	False
Used Oil Transporter:	False
Used Oil Transfer Facility:	False
Used Oil Processor:	False
Used Oil Refiner:	False
Used Oil Fuel Marketer Directs Shipments:	False
Used Oil Fuel Marketer Meets Specs:	False
Site Contact Address 2:	Not reported
SIC Code:	Not reported
CRK Number:	Not reported
Active:	Not reported
CAS Number:	Not reported
Chemical Name:	Not reported
EHS:	Not reported
EHS CAS Number:	Not reported
EHS Name:	Not reported

Name:		RIVER CITY BODY & PAINT
Address:		34 E MAIN AVE
City,State,Zip:		SPOKANE, WA 99202-1620
Facility Address 2:		Not reported
Facility ID:		73394946
EPA ID:		WA0000073056
NAICS:		811121
State Waste Code Desc:		Not reported
Federal Waste Code Desc:	D001	
Form Comm:		Not reported
Data Year:		2015
Permit by Rule:		False
Mailing Address 2:		Not reported
Treatment by Generator:		False
Mixed Radioactive Waste:		False
Importer of Hazardous Waste:		False
Immediate Recycler:		False
Treatment/Storage/Disposal/Recycling Facility:		False
Generator of Dangerous Fuel Waste:		False
Generator Marketing to Burner:		False
Other Marketers (i.e., blender, distributor, etc.):		False

RIVER CITY BODY & PAINT (Continued) **1004793158**

Utility Boiler Burner:	False
Industry Boiler Burner:	False
Industrial Furnace:	False
Smelter Defferal:	False
Universal Waste:	Not reported
Off-Specification:	Not reported
LN Address 2:	Not reported
Tax Reg #:	602088875
Business Type:	collision Repair
Mail Name:	River City Body & Paint
Mailing Address:	34 E MAIN AVE
Mailing City,State,Zip:	SPOKANE, WA 99202-1620
Legal Organization Name:	River City Body & Paint
Legal Organization Type:	Private
Legal Contact:	Richard L Schultz
Legal Address:	E 34 Main
Legal Address 2:	Not reported
Legal City,State,Zip:	SPOKANE, WA 99202
Legal Phone Number:	(509)435-2528
Legal Effective Date:	08/23/1996
Land Organization Name:	Not reported
Land Organization Type:	Private
Land Contact:	Richard L Schultz
Land Address:	34 E Main
Land City,State,Zip:	SPOKANE, WA 99202
Land Phone Number:	(509)435-2528
Operator Organization Name:	Not reported
Operator Organization Type:	Private
Operator:	Richard L Schultz
Operator Address:	34 E Main
Operator Address 2:	Not reported
Operator City,State,Zip:	SPOKANE, WA 99202
Operator Phone Number:	(509)435-2528
Operator Effective Date:	08/23/1996
Site Contact:	Richard L Schultz
Site Contact Address:	34 E MAIN AVE
Contact City,State,Zip:	SPOKANE, WA 99202-1620
Site Contact Phone Number:	(509)624-1910
Site Contact Email:	Not reported
Gen Status Code:	SQG
Monthly Generation:	False
Batch Generation:	True
One Time Generation:	False
Transport Own Waste:	False
Tranports Other Waste:	False
Recycler Onsite:	False
Transfer Facility:	False
Other Exemption:	Not reported
UW Battery Gen:	False
Used Oil Transporter:	False
Used Oil Transfer Facility:	False
Used Oil Processor:	False
Used Oil Refiner:	False
Used Oil Fuel Marketer Directs Shipments:	False
Used Oil Fuel Marketer Meets Specs:	False
Site Contact Address 2:	Not reported
SIC Code:	Not reported

RIVER CITY BODY & PAINT (Continued) **1004793158**

CRK Number:		Not reported
Active:		Not reported
CAS Number:		Not reported
Chemical Name:		Not reported
EHS:		Not reported
EHS CAS Number:		Not reported
EHS Name:		Not reported
Name:		RIVER CITY BODY & PAINT
Address:		34 E MAIN AVE
City,State,Zip:		SPOKANE, WA 99202-1620
Facility Address 2:		Not reported
Facility ID:		73394946
EPA ID:		WA0000073056
NAICS:		811121
State Waste Code Desc:		Not reported
Federal Waste Code Desc:	D001	
Form Comm:		Not reported
Data Year:		2014
Permit by Rule:		False
Mailing Address 2:		Not reported
Treatment by Generator:		False
Mixed Radioactive Waste:		False
Importer of Hazardous Waste:		False
Immediate Recycler:		False
Treatment/Storage/Disposal/Recycling Facility:		False
Generator of Dangerous Fuel Waste:		False
Generator Marketing to Burner:		False
Other Marketers (i.e., blender, distributor, etc.):		False
Utility Boiler Burner:		False
Industry Boiler Burner:		False
Industrial Furnace:		False
Smelter Defferal:		False
Universal Waste:		Not reported
Off-Specification:		Not reported
LN Address 2:		Not reported
Tax Reg #:		602088875
Business Type:		collision Repair
Mail Name:		River City Body & Paint
Mailing Address:		34 E MAIN AVE
Mailing City,State,Zip:		SPOKANE, WA 99202-1620
Legal Organization Name:		River City Body & Paint
Legal Organization Type:		Private
Legal Contact:		Richard L Schultz
Legal Address:		E 34 Main
Legal Address 2:		Not reported
Legal City,State,Zip:		SPOKANE, WA 99202
Legal Phone Number:		(509)435-2528
Legal Effective Date:		08/23/1996
Land Organization Name:		Not reported
Land Organization Type:		Private
Land Contact:		Richard L Schultz
Land Address:		34 E Main
Land City,State,Zip:		SPOKANE, WA 99202
Land Phone Number:		(509)435-2528
Operator Organization Name:		Not reported
Operator Organization Type:		Private

RIVER CITY BODY & PAINT (Continued) **1004793158**

Operator:	Richard L Schultz
Operator Address:	34 E Main
Operator Address 2:	Not reported
Operator City,State,Zip:	SPOKANE, WA 99202
Operator Phone Number:	(509)435-2528
Operator Effective Date:	08/23/1996
Site Contact:	Richard L Schultz
Site Contact Address:	34 E MAIN AVE
Contact City,State,Zip:	SPOKANE, WA 99202-1620
Site Contact Phone Number:	(509)624-1910
Site Contact Email:	Not reported
Gen Status Code:	SQG
Monthly Generation:	False
Batch Generation:	True
One Time Generation:	False
Transport Own Waste:	False
Tranports Other Waste:	False
Recycler Onsite:	False
Transfer Facility:	False
Other Exemption:	Not reported
UW Battery Gen:	False
Used Oil Transporter:	False
Used Oil Transfer Facility:	False
Used Oil Processor:	False
Used Oil Refiner:	False
Used Oil Fuel Marketer Directs Shipments:	False
Used Oil Fuel Marketer Meets Specs:	False
Site Contact Address 2:	Not reported
SIC Code:	Not reported
CRK Number:	Not reported
Active:	Not reported
CAS Number:	Not reported
Chemical Name:	Not reported
EHS:	Not reported
EHS CAS Number:	Not reported
EHS Name:	Not reported

Name:		RIVER CITY BODY & PAINT
Address:		34 E MAIN AVE
City,State,Zip:		SPOKANE, WA 99202-1620
Facility Address 2:		Not reported
Facility ID:		73394946
EPA ID:		WA0000073056
NAICS:		811121
State Waste Code Desc:		Not reported
Federal Waste Code Desc:	UN3082	
Form Comm:		Not reported
Data Year:		2013
Permit by Rule:		False
Mailing Address 2:		Not reported
Treatment by Generator:		False
Mixed Radioactive Waste:		False
Importer of Hazardous Waste:		False
Immediate Recycler:		False
Treatment/Storage/Disposal/Recycling Facility:		False
Generator of Dangerous Fuel Waste:		False
Generator Marketing to Burner:		False

RIVER CITY BODY & PAINT (Continued) **1004793158**

Other Marketers (i.e., blender, distributor, etc.):	False
Utility Boiler Burner:	False
Industry Boiler Burner:	False
Industrial Furnace:	False
Smelter Defferal:	False
Universal Waste:	Not reported
Off-Specification:	Not reported
LN Address 2:	Not reported
Tax Reg #:	602088875
Business Type:	collision Repair
Mail Name:	River City Body & Paint
Mailing Address:	34 E MAIN AVE
Mailing City,State,Zip:	SPOKANE, WA 99202-1620
Legal Organization Name:	River City Body & Paint
Legal Organization Type:	Private
Legal Contact:	Richard L Schultz
Legal Address:	E 34 Main
Legal Address 2:	Not reported
Legal City,State,Zip:	SPOKANE, WA 99202
Legal Phone Number:	(509)435-2528
Legal Effective Date:	08/23/1996
Land Organization Name:	Not reported
Land Organization Type:	Private
Land Contact:	Richard L Schultz
Land Address:	34 E Main
Land City,State,Zip:	SPOKANE, WA 99202
Land Phone Number:	(509)435-2528
Operator Organization Name:	Not reported
Operator Organization Type:	Private
Operator:	Richard L Schultz
Operator Address:	34 E Main
Operator Address 2:	Not reported
Operator City,State,Zip:	SPOKANE, WA 99202
Operator Phone Number:	(509)435-2528
Operator Effective Date:	08/23/1996
Site Contact:	Richard L Schultz
Site Contact Address:	34 E MAIN AVE
Contact City,State,Zip:	SPOKANE, WA 99202-1620
Site Contact Phone Number:	(509)624-1910
Site Contact Email:	Not reported
Gen Status Code:	SQG
Monthly Generation:	False
Batch Generation:	True
One Time Generation:	False
Transport Own Waste:	False
Tranports Other Waste:	False
Recycler Onsite:	False
Transfer Facility:	False
Other Exemption:	Not reported
UW Battery Gen:	False
Used Oil Transporter:	False
Used Oil Transfer Facility:	False
Used Oil Processor:	False
Used Oil Refiner:	False
Used Oil Fuel Marketer Directs Shipments:	False
Used Oil Fuel Marketer Meets Specs:	False
Site Contact Address 2:	Not reported

RIVER CITY BODY & PAINT (Continued) **1004793158**

SIC Code:	Not reported
CRK Number:	Not reported
Active:	Not reported
CAS Number:	Not reported
Chemical Name:	Not reported
EHS:	Not reported
EHS CAS Number:	Not reported
EHS Name:	Not reported
Name:	RIVER CITY BODY & PAINT
Address:	34 E MAIN AVE
City,State,Zip:	SPOKANE, WA 99202-1620
Facility Address 2:	Not reported
Facility ID:	73394946
EPA ID:	WA0000073056
NAICS:	811121
State Waste Code Desc:	Not reported
Federal Waste Code Desc:	Not reported
Form Comm:	Not reported
Data Year:	2012
Permit by Rule:	False
Mailing Address 2:	Not reported
Treatment by Generator:	False
Mixed Radioactive Waste:	False
Importer of Hazardous Waste:	False
Immediate Recycler:	False
Treatment/Storage/Disposal/Recycling Facility:	False
Generator of Dangerous Fuel Waste:	False
Generator Marketing to Burner:	False
Other Marketers (i.e., blender, distributor, etc.):	False
Utility Boiler Burner:	False
Industry Boiler Burner:	False
Industrial Furnace:	False
Smelter Defferal:	False
Universal Waste:	Not reported
Off-Specification:	Not reported
LN Address 2:	Not reported
Tax Reg #:	602088875
Business Type:	collision Repair
Mail Name:	River City Body & Paint
Mailing Address:	34 E MAIN AVE
Mailing City,State,Zip:	SPOKANE, WA 99202-1620
Legal Organization Name:	River City Body & Paint
Legal Organization Type:	Private
Legal Contact:	Richard L Schultz
Legal Address:	E 34 Main
Legal Address 2:	Not reported
Legal City,State,Zip:	SPOKANE, WA 99202
Legal Phone Number:	(509)435-2528
Legal Effective Date:	08/23/1996
Land Organization Name:	Not reported
Land Organization Type:	Private
Land Contact:	Richard L Schultz
Land Address:	34 E Main
Land City,State,Zip:	SPOKANE, WA 99202
Land Phone Number:	(509)435-2528
Operator Organization Name:	Not reported

RIVER CITY BODY & PAINT (Continued) **1004793158**

Operator Organization Type:	Private
Operator:	Richard L Schultz
Operator Address:	34 E Main
Operator Address 2:	Not reported
Operator City,State,Zip:	SPOKANE, WA 99202
Operator Phone Number:	(509)435-2528
Operator Effective Date:	08/23/1996
Site Contact:	Richard L Schultz
Site Contact Address:	34 E MAIN AVE
Contact City,State,Zip:	SPOKANE, WA 99202-1620
Site Contact Phone Number:	(509)624-1910
Site Contact Email:	Not reported
Gen Status Code:	SQG
Monthly Generation:	False
Batch Generation:	True
One Time Generation:	False
Transport Own Waste:	False
Tranports Other Waste:	False
Recycler Onsite:	False
Transfer Facility:	False
Other Exemption:	Not reported
UW Battery Gen:	False
Used Oil Transporter:	False
Used Oil Transfer Facility:	False
Used Oil Processor:	False
Used Oil Refiner:	False
Used Oil Fuel Marketer Directs Shipments:	False
Used Oil Fuel Marketer Meets Specs:	False
Site Contact Address 2:	Not reported
SIC Code:	Not reported
CRK Number:	Not reported
Active:	Not reported
CAS Number:	Not reported
Chemical Name:	Not reported
EHS:	Not reported
EHS CAS Number:	Not reported
EHS Name:	Not reported

Name:	RIVER CITY BODY & PAINT
Address:	34 E MAIN AVE
City,State,Zip:	SPOKANE, WA 99202-1620
Facility Address 2:	Not reported
Facility ID:	73394946
EPA ID:	WA0000073056
NAICS:	811121
State Waste Code Desc:	Not reported
Federal Waste Code Desc:	Not reported
Form Comm:	Not reported
Data Year:	2011
Permit by Rule:	False
Mailing Address 2:	Not reported
Treatment by Generator:	False
Mixed Radioactive Waste:	False
Importer of Hazardous Waste:	False
Immediate Recycler:	False
Treatment/Storage/Disposal/Recycling Facility:	False
Generator of Dangerous Fuel Waste:	False

RIVER CITY BODY & PAINT (Continued) **1004793158**

Generator Marketing to Burner:	False
Other Marketers (i.e., blender, distributor, etc.):	False
Utility Boiler Burner:	False
Industry Boiler Burner:	False
Industrial Furnace:	False
Smelter Defferal:	False
Universal Waste:	Not reported
Off-Specification:	Not reported
LN Address 2:	Not reported
Tax Reg #:	602088875
Business Type:	collision Repair
Mail Name:	River City Body & Paint
Mailing Address:	34 E MAIN AVE
Mailing City,State,Zip:	SPOKANE, WA 99202-1620
Legal Organization Name:	River City Body & Paint
Legal Organization Type:	Private
Legal Contact:	Richard L Schultz
Legal Address:	E 34 Main
Legal Address 2:	Not reported
Legal City,State,Zip:	SPOKANE, WA 99202
Legal Phone Number:	(509)435-2528
Legal Effective Date:	08/23/1996
Land Organization Name:	Not reported
Land Organization Type:	Private
Land Contact:	Richard L Schultz
Land Address:	34 E Main
Land City,State,Zip:	SPOKANE, WA 99202
Land Phone Number:	(509)435-2528
Operator Organization Name:	Not reported
Operator Organization Type:	Private
Operator:	Richard L Schultz
Operator Address:	34 E Main
Operator Address 2:	Not reported
Operator City,State,Zip:	SPOKANE, WA 99202
Operator Phone Number:	(509)435-2528
Operator Effective Date:	08/23/1996
Site Contact:	Richard L Schultz
Site Contact Address:	34 E MAIN AVE
Contact City,State,Zip:	SPOKANE, WA 99202-1620
Site Contact Phone Number:	(509)624-1910
Site Contact Email:	Not reported
Gen Status Code:	SQG
Monthly Generation:	False
Batch Generation:	True
One Time Generation:	False
Transport Own Waste:	False
Tranports Other Waste:	False
Recycler Onsite:	False
Transfer Facility:	False
Other Exemption:	Not reported
UW Battery Gen:	False
Used Oil Transporter:	False
Used Oil Transfer Facility:	False
Used Oil Processor:	False
Used Oil Refiner:	False
Used Oil Fuel Marketer Directs Shipments:	False
Used Oil Fuel Marketer Meets Specs:	False

RIVER CITY BODY & PAINT (Continued) **1004793158**

Site Contact Address 2:	Not reported
SIC Code:	Not reported
CRK Number:	Not reported
Active:	Not reported
CAS Number:	Not reported
Chemical Name:	Not reported
EHS:	Not reported
EHS CAS Number:	Not reported
EHS Name:	Not reported
Name:	RIVER CITY BODY & PAINT
Address:	34 E MAIN AVE
City,State,Zip:	SPOKANE, WA 99202-1620
Facility Address 2:	Not reported
Facility ID:	73394946
EPA ID:	WA0000073056
NAICS:	811121
State Waste Code Desc:	Not reported
Federal Waste Code Desc:	Not reported
Form Comm:	Not reported
Data Year:	2010
Permit by Rule:	False
Mailing Address 2:	Not reported
Treatment by Generator:	False
Mixed Radioactive Waste:	False
Importer of Hazardous Waste:	False
Immediate Recycler:	False
Treatment/Storage/Disposal/Recycling Facility:	False
Generator of Dangerous Fuel Waste:	False
Generator Marketing to Burner:	False
Other Marketers (i.e., blender, distributor, etc.):	False
Utility Boiler Burner:	False
Industry Boiler Burner:	False
Industrial Furnace:	False
Smelter Defferal:	False
Universal Waste:	Not reported
Off-Specification:	Not reported
LN Address 2:	Not reported
Tax Reg #:	602088875
Business Type:	collision Repair
Mail Name:	River City Body & Paint
Mailing Address:	34 E MAIN AVE
Mailing City,State,Zip:	SPOKANE, WA 99202-1620
Legal Organization Name:	River City Body & Paint
Legal Organization Type:	Private
Legal Contact:	Richard L Schultz
Legal Address:	E 34 Main
Legal Address 2:	Not reported
Legal City,State,Zip:	SPOKANE, WA 99202
Legal Phone Number:	(509)435-2528
Legal Effective Date:	08/23/1996
Land Organization Name:	Not reported
Land Organization Type:	Private
Land Contact:	Richard L Schultz
Land Address:	34 E Main
Land City,State,Zip:	SPOKANE, WA 99202
Land Phone Number:	(509)435-2528

RIVER CITY BODY & PAINT (Continued) **1004793158**

Operator Organization Name:	Not reported
Operator Organization Type:	Private
Operator:	Richard L Schultz
Operator Address:	34 E Main
Operator Address 2:	Not reported
Operator City,State,Zip:	SPOKANE, WA 99202
Operator Phone Number:	(509)435-2528
Operator Effective Date:	08/23/1996
Site Contact:	Richard L Schultz
Site Contact Address:	34 E MAIN AVE
Contact City,State,Zip:	SPOKANE, WA 99202-1620
Site Contact Phone Number:	(509)624-1910
Site Contact Email:	Not reported
Gen Status Code:	SQG
Monthly Generation:	False
Batch Generation:	True
One Time Generation:	False
Transport Own Waste:	False
Tranports Other Waste:	False
Recycler Onsite:	False
Transfer Facility:	False
Other Exemption:	Not reported
UW Battery Gen:	False
Used Oil Transporter:	False
Used Oil Transfer Facility:	False
Used Oil Processor:	False
Used Oil Refiner:	False
Used Oil Fuel Marketer Directs Shipments:	False
Used Oil Fuel Marketer Meets Specs:	False
Site Contact Address 2:	Not reported
SIC Code:	Not reported
CRK Number:	Not reported
Active:	Not reported
CAS Number:	Not reported
Chemical Name:	Not reported
EHS:	Not reported
EHS CAS Number:	Not reported
EHS Name:	Not reported

Name:	RIVER CITY BODY & PAINT
Address:	34 E MAIN AVE
City,State,Zip:	SPOKANE, WA 99202-1620
Facility Address 2:	Not reported
Facility ID:	73394946
EPA ID:	WA0000073056
NAICS:	811121
State Waste Code Desc:	Not reported
Federal Waste Code Desc:	Not reported
Form Comm:	Not reported
Data Year:	2009
Permit by Rule:	False
Mailing Address 2:	Not reported
Treatment by Generator:	False
Mixed Radioactive Waste:	False
Importer of Hazardous Waste:	False
Immediate Recycler:	False
Treatment/Storage/Disposal/Recycling Facility:	False

RIVER CITY BODY & PAINT (Continued) **1004793158**

Generator of Dangerous Fuel Waste:	False
Generator Marketing to Burner:	False
Other Marketers (i.e., blender, distributor, etc.):	False
Utility Boiler Burner:	False
Industry Boiler Burner:	False
Industrial Furnace:	False
Smelter Defferal:	False
Universal Waste:	Not reported
Off-Specification:	Not reported
LN Address 2:	Not reported
Tax Reg #:	602088875
Business Type:	collision Repair
Mail Name:	River City Body & Paint
Mailing Address:	34 E MAIN AVE
Mailing City,State,Zip:	SPOKANE, WA 99202-1620
Legal Organization Name:	River City Body & Paint
Legal Organization Type:	Private
Legal Contact:	Richard L Schultz
Legal Address:	E 34 Main
Legal Address 2:	Not reported
Legal City,State,Zip:	SPOKANE, WA 99202
Legal Phone Number:	(509)435-2528
Legal Effective Date:	08/23/1996
Land Organization Name:	Not reported
Land Organization Type:	Private
Land Contact:	Richard L Schultz
Land Address:	34 E Main
Land City,State,Zip:	SPOKANE, WA 99202
Land Phone Number:	(509)435-2528
Operator Organization Name:	Not reported
Operator Organization Type:	Private
Operator:	Richard L Schultz
Operator Address:	34 E Main
Operator Address 2:	Not reported
Operator City,State,Zip:	SPOKANE, WA 99202
Operator Phone Number:	(509)435-2528
Operator Effective Date:	08/23/1996
Site Contact:	Richard L Schultz
Site Contact Address:	34 E MAIN AVE
Contact City,State,Zip:	SPOKANE, WA 99202-1620
Site Contact Phone Number:	(509)624-1910
Site Contact Email:	Not reported
Gen Status Code:	SQG
Monthly Generation:	False
Batch Generation:	True
One Time Generation:	False
Transport Own Waste:	False
Tranports Other Waste:	False
Recycler Onsite:	False
Transfer Facility:	False
Other Exemption:	Not reported
UW Battery Gen:	False
Used Oil Transporter:	False
Used Oil Transfer Facility:	False
Used Oil Processor:	False
Used Oil Refiner:	False
Used Oil Fuel Marketer Directs Shipments:	False

RIVER CITY BODY & PAINT (Continued) **1004793158**

Used Oil Fuel Marketer Meets Specs:	False
Site Contact Address 2:	Not reported
SIC Code:	Not reported
CRK Number:	Not reported
Active:	Not reported
CAS Number:	Not reported
Chemical Name:	Not reported
EHS:	Not reported
EHS CAS Number:	Not reported
EHS Name:	Not reported
Name:	RIVER CITY BODY & PAINT
Address:	34 E MAIN AVE
City,State,Zip:	SPOKANE, WA 99202-1620
Facility Address 2:	Not reported
Facility ID:	73394946
EPA ID:	WA0000073056
NAICS:	811121
State Waste Code Desc:	Not reported
Federal Waste Code Desc:	Not reported
Form Comm:	Not reported
Data Year:	2008
Permit by Rule:	False
Mailing Address 2:	Not reported
Treatment by Generator:	False
Mixed Radioactive Waste:	False
Importer of Hazardous Waste:	False
Immediate Recycler:	False
Treatment/Storage/Disposal/Recycling Facility:	False
Generator of Dangerous Fuel Waste:	False
Generator Marketing to Burner:	False
Other Marketers (i.e., blender, distributor, etc.):	False
Utility Boiler Burner:	False
Industry Boiler Burner:	False
Industrial Furnace:	False
Smelter Defferal:	False
Universal Waste:	Not reported
Off-Specification:	Not reported
LN Address 2:	Not reported
Tax Reg #:	602088875
Business Type:	collision Repair
Mail Name:	River City Body & Paint
Mailing Address:	34 E MAIN AVE
Mailing City,State,Zip:	SPOKANE, WA 99202-1620
Legal Organization Name:	River City Body & Paint
Legal Organization Type:	Private
Legal Contact:	Richard L Schultz
Legal Address:	E 34 Main
Legal Address 2:	Not reported
Legal City,State,Zip:	SPOKANE, WA 99202
Legal Phone Number:	(509)435-2528
Legal Effective Date:	08/23/1996
Land Organization Name:	Not reported
Land Organization Type:	Private
Land Contact:	Richard L Schultz
Land Address:	34 E Main
Land City,State,Zip:	SPOKANE, WA 99202

RIVER CITY BODY & PAINT (Continued) **1004793158**

Land Phone Number:	(509)435-2528
Operator Organization Name:	Not reported
Operator Organization Type:	Private
Operator:	Richard L Schultz
Operator Address:	34 E Main
Operator Address 2:	Not reported
Operator City,State,Zip:	SPOKANE, WA 99202
Operator Phone Number:	(509)435-2528
Operator Effective Date:	08/23/1996
Site Contact:	Richard L Schultz
Site Contact Address:	34 E MAIN AVE
Contact City,State,Zip:	SPOKANE, WA 99202-1620
Site Contact Phone Number:	(509)624-1910
Site Contact Email:	Not reported
Gen Status Code:	SQG
Monthly Generation:	False
Batch Generation:	True
One Time Generation:	False
Transport Own Waste:	False
Tranports Other Waste:	False
Recycler Onsite:	False
Transfer Facility:	False
Other Exemption:	Not reported
UW Battery Gen:	False
Used Oil Transporter:	False
Used Oil Transfer Facility:	False
Used Oil Processor:	False
Used Oil Refiner:	False
Used Oil Fuel Marketer Directs Shipments:	False
Used Oil Fuel Marketer Meets Specs:	False
Site Contact Address 2:	Not reported
SIC Code:	Not reported
CRK Number:	Not reported
Active:	Not reported
CAS Number:	Not reported
Chemical Name:	Not reported
EHS:	Not reported
EHS CAS Number:	Not reported
EHS Name:	Not reported

Click this hyperlink while viewing on your computer to access
1 additional WA MANIFEST: record(s) in the EDR Site Report.

Q77 **MORLAN TIRE CO** **WA ALLSITES** **1011846926**
East **720 E SPRAGUE** **FINDS** **N/A**
1/8-1/4 **SPOKANE, WA 99202**
0.225 mi.
1187 ft. **Site 4 of 4 in cluster Q**

Relative:
Higher

Actual:
1937 ft.

ALLSITES:

Name:	MORLAN TIRE CO
Facility Id:	6673745
Interaction:	19375
Interaction 1:	A
Interaction 2:	RSVP
Ecology Program:	HAZWASTE
Program Data:	RSVP

MORLAN TIRE CO (Continued) **1011846926**

Facility Alt.:	Not reported
Program ID:	Not reported
Date Interaction:	2003-04-02 00:00:00
Date Interaction 3:	Revised Site Visit Progra
Latitude:	47.657049600000001
Longitude:	-117.401251886

FINDS:
Registry ID: 110037056486

Click Here:

Environmental Interest/Information System:
Washington Facility / Site Identification System (WA-FSIS) provides a means to query and display data maintained by the Washington Department of Ecology. This system contains key information for each facility/site that is currently, or has been, of interest to the Air Quality, Dam Safety, Hazardous Waste, Toxics Cleanup, and Water Quality Programs.

Click this hyperlink while viewing on your computer to access additional FINDS: detail in the EDR Site Report.

---

78 West 1/8-1/4 0.231 mi. 1220 ft. **WESTERN SOAP & SANITARY SUPPLY SPRAGUE** **WA ALLSITES** **1005445264**
103 E SPRAGUE AVE **RCRA NonGen / NLR** **WAH000015297**
SPOKANE, WA 99202

Relative: Lower
Actual: 1922 ft.

ALLSITES:

Name:	WESTERN SOAP & SANITARY SUPPLY SPRAGUE
Facility Id:	1645945

Interaction:	8979
Interaction 1:	I
Interaction 2:	HWG
Ecology Program:	HAZWASTE
Program Data:	TURBOWASTE
Facility Alt.:	Not reported
Program ID:	WAH000015297
Date Interaction:	2001-06-19 00:00:00
Date Interaction 3:	Hazardous Waste Generator
Latitude:	47.656997541999999
Longitude:	-117.411523031

Interaction:	8978
Interaction 1:	A
Interaction 2:	TIER2
Ecology Program:	HAZWASTE
Program Data:	EPCRA
Facility Alt.:	Not reported
Program ID:	CRK000017710
Date Interaction:	1988-01-01 00:00:00
Date Interaction 3:	Emergency/Haz Chem Rpt TI
Latitude:	47.656997541999999
Longitude:	-117.411523031

WESTERN SOAP & SANITARY SUPPLY SPRAGUE (Continued) **1005445264**

RCRA NonGen / NLR:

Date Form Received by Agency:	2002-06-19 00:00:00.0
Handler Name:	WESTERN SOAP & SANITARY SUPPLY SPRAGUE
Handler Address:	103 E SPRAGUE AVE
Handler City,State,Zip:	SPOKANE, WA 99202-1603
EPA ID:	WAH000015297
Contact Name:	WESTERN SOAP & WESTERN SOAP &
Contact Address:	PO BOX 7200
Contact City,State,Zip:	SPOKANE, WA 99207-0200
Contact Telephone:	000-000-0000
Contact Fax:	000-000-0000
Contact Email:	Not reported
Contact Title:	Not reported
EPA Region:	10
Land Type:	Private
Federal Waste Generator Description:	Not a generator, verified
Non-Notifier:	Not reported
Biennial Report Cycle:	Not reported
Accessibility:	Not reported
Active Site Indicator:	Not reported
State District Owner:	WA
State District:	ERO
Mailing Address:	PO BOX 7200
Mailing City,State,Zip:	SPOKANE, WA 99207-0200
Owner Name:	CUSTODIAL WESTE C
Owner Type:	Private
Operator Name:	Not reported
Operator Type:	Not reported
Short-Term Generator Activity:	No
Importer Activity:	No
Mixed Waste Generator:	No
Transporter Activity:	No
Transfer Facility Activity:	No
Recycler Activity with Storage:	No
Small Quantity On-Site Burner Exemption:	No
Smelting Melting and Refining Furnace Exemption:	No
Underground Injection Control:	No
Off-Site Waste Receipt:	No
Universal Waste Indicator:	No
Universal Waste Destination Facility:	No
Federal Universal Waste:	No
Active Site Fed-Reg Treatment Storage and Disposal Facility:	Not reported
Active Site Converter Treatment storage and Disposal Facility:	Not reported
Active Site State-Reg Treatment Storage and Disposal Facility:	Not reported
Active Site State-Reg Handler:	---
Federal Facility Indicator:	Not reported
Hazardous Secondary Material Indicator:	NN
Sub-Part K Indicator:	Not reported
Commercial TSD Indicator:	No
Treatment Storage and Disposal Type:	Not reported
2018 GPRA Permit Baseline:	Not on the Baseline
2018 GPRA Renewals Baseline:	Not on the Baseline
Permit Renewals Workload Universe:	Not reported
Permit Workload Universe:	Not reported
Permit Progress Universe:	Not reported
Post-Closure Workload Universe:	Not reported
Closure Workload Universe:	Not reported

WESTERN SOAP & SANITARY SUPPLY SPRAGUE (Continued) **1005445264**

202 GPRA Corrective Action Baseline:	No
Corrective Action Workload Universe:	No
Subject to Corrective Action Universe:	No
Non-TSDFs Where RCRA CA has Been Imposed Universe:	No
TSDFs Potentially Subject to CA Under 3004 (u)/(v) Universe:	No
TSDFs Only Subject to CA under Discretionary Auth Universe:	No
Corrective Action Priority Ranking:	No NCAPS ranking
Environmental Control Indicator:	No
Institutional Control Indicator:	No
Human Exposure Controls Indicator:	N/A
Groundwater Controls Indicator:	N/A
Operating TSDF Universe:	Not reported
Full Enforcement Universe:	Not reported
Significant Non-Complier Universe:	No
Unaddressed Significant Non-Complier Universe:	No
Addressed Significant Non-Complier Universe:	No
Significant Non-Complier With a Compliance Schedule Universe:	No
Financial Assurance Required:	Not reported
Handler Date of Last Change:	2012-02-16 19:19:47.0
Recognized Trader-Importer:	No
Recognized Trader-Exporter:	No
Importer of Spent Lead Acid Batteries:	No
Exporter of Spent Lead Acid Batteries:	No
Recycler Activity Without Storage:	Not reported
Manifest Broker:	Not reported
Sub-Part P Indicator:	Not reported

Handler - Owner Operator:

Owner/Operator Indicator:	Owner
Owner/Operator Name:	WESTERN SOAP & SANITARY SUPPLY SPRAGUE
Legal Status:	Private
Date Became Current:	Not reported
Date Ended Current:	Not reported
Owner/Operator Address:	19322
Owner/Operator City,State,Zip:	NINE MILE FALLS, WA 99026
Owner/Operator Telephone:	509-796-2174
Owner/Operator Telephone Ext:	Not reported
Owner/Operator Fax:	Not reported
Owner/Operator Email:	Not reported

Owner/Operator Indicator:	Operator
Owner/Operator Name:	WESTERN SOAP SANITARY SUPPLY SPRAGUE
Legal Status:	Private
Date Became Current:	Not reported
Date Ended Current:	Not reported
Owner/Operator Address:	103 E SPRAGUE AVE
Owner/Operator City,State,Zip:	SPOKANE, WA 99202
Owner/Operator Telephone:	000-000-0000
Owner/Operator Telephone Ext:	Not reported
Owner/Operator Fax:	Not reported
Owner/Operator Email:	Not reported

Owner/Operator Indicator:	Operator
Owner/Operator Name:	CUSTODIAL WESTERN CASCADE
Legal Status:	Private
Date Became Current:	Not reported

WESTERN SOAP & SANITARY SUPPLY SPRAGUE (Continued) **1005445264**

Date Ended Current:	Not reported
Owner/Operator Address:	PO BOX 7200
Owner/Operator City,State,Zip:	SPOKANE, WA 99207-0200
Owner/Operator Telephone:	509-483-7112
Owner/Operator Telephone Ext:	Not reported
Owner/Operator Fax:	Not reported
Owner/Operator Email:	Not reported

Owner/Operator Indicator:	Operator
Owner/Operator Name:	WESTERN SOAP SANITARY SUPPLY SPRAGUE
Legal Status:	Private
Date Became Current:	Not reported
Date Ended Current:	Not reported
Owner/Operator Address:	103 E SPRAGUE AVE
Owner/Operator City,State,Zip:	SPOKANE, WA 99202
Owner/Operator Telephone:	000-000-0000
Owner/Operator Telephone Ext:	Not reported
Owner/Operator Fax:	Not reported
Owner/Operator Email:	Not reported

Owner/Operator Indicator:	Operator
Owner/Operator Name:	WESTERN SOAP SANITARY SUPPLY SPRAGUE
Legal Status:	Private
Date Became Current:	Not reported
Date Ended Current:	Not reported
Owner/Operator Address:	103 E SPRAGUE AVE
Owner/Operator City,State,Zip:	SPOKANE, WA 99202
Owner/Operator Telephone:	000-000-0000
Owner/Operator Telephone Ext:	Not reported
Owner/Operator Fax:	Not reported
Owner/Operator Email:	Not reported

Owner/Operator Indicator:	Owner
Owner/Operator Name:	WESTERN SOAP SANITARY SUPPLY SPRAGUE
Legal Status:	Private
Date Became Current:	Not reported
Date Ended Current:	Not reported
Owner/Operator Address:	19322
Owner/Operator City,State,Zip:	NINE MILE FALLS, WA 99026
Owner/Operator Telephone:	509-796-2174
Owner/Operator Telephone Ext:	Not reported
Owner/Operator Fax:	Not reported
Owner/Operator Email:	Not reported

Owner/Operator Indicator:	Owner
Owner/Operator Name:	WESTERN SOAP SANITARY SUPPLY SPRAGUE
Legal Status:	Private
Date Became Current:	Not reported
Date Ended Current:	Not reported
Owner/Operator Address:	19322
Owner/Operator City,State,Zip:	NINE MILE FALLS, WA 99026
Owner/Operator Telephone:	509-796-2174
Owner/Operator Telephone Ext:	Not reported
Owner/Operator Fax:	Not reported
Owner/Operator Email:	Not reported

Owner/Operator Indicator:	Owner

WESTERN SOAP & SANITARY SUPPLY SPRAGUE (Continued) **1005445264**

Owner/Operator Name:	CUSTODIAL WESTERN CASCADE
Legal Status:	Private
Date Became Current:	2001-06-19 00:00:00.
Date Ended Current:	Not reported
Owner/Operator Address:	PO BOX 7200
Owner/Operator City,State,Zip:	SPOKANE, WA 99207
Owner/Operator Telephone:	509-483-7112
Owner/Operator Telephone Ext:	Not reported
Owner/Operator Fax:	Not reported
Owner/Operator Email:	Not reported

Owner/Operator Indicator:	Owner
Owner/Operator Name:	WESTERN SOAP SANITARY SUPPLY SPRAGUE
Legal Status:	Private
Date Became Current:	Not reported
Date Ended Current:	Not reported
Owner/Operator Address:	19322
Owner/Operator City,State,Zip:	NINE MILE FALLS, WA 99026
Owner/Operator Telephone:	509-796-2174
Owner/Operator Telephone Ext:	Not reported
Owner/Operator Fax:	Not reported
Owner/Operator Email:	Not reported

Owner/Operator Indicator:	Owner
Owner/Operator Name:	CUSTODIAL WESTERN CASCADE
Legal Status:	Private
Date Became Current:	2001-06-19 00:00:00.
Date Ended Current:	Not reported
Owner/Operator Address:	PO BOX 7200
Owner/Operator City,State,Zip:	SPOKANE, WA 99207
Owner/Operator Telephone:	509-483-7112
Owner/Operator Telephone Ext:	Not reported
Owner/Operator Fax:	Not reported
Owner/Operator Email:	Not reported

Owner/Operator Indicator:	Owner
Owner/Operator Name:	WESTERN SOAP SANITARY SUPPLY SPRAGUE
Legal Status:	Private
Date Became Current:	Not reported
Date Ended Current:	Not reported
Owner/Operator Address:	19322
Owner/Operator City,State,Zip:	NINE MILE FALLS, WA 99026
Owner/Operator Telephone:	509-796-2174
Owner/Operator Telephone Ext:	Not reported
Owner/Operator Fax:	Not reported
Owner/Operator Email:	Not reported

Owner/Operator Indicator:	Owner
Owner/Operator Name:	CUSTODIAL WESTE C
Legal Status:	Private
Date Became Current:	2001-06-19 00:00:00.
Date Ended Current:	Not reported
Owner/Operator Address:	PO BOX 7200
Owner/Operator City,State,Zip:	SPOKANE, WA 99207-0200
Owner/Operator Telephone:	509-483-7112
Owner/Operator Telephone Ext:	Not reported
Owner/Operator Fax:	Not reported

WESTERN SOAP & SANITARY SUPPLY SPRAGUE (Continued) **1005445264**

Owner/Operator Email: Not reported

Owner/Operator Indicator: Owner
Owner/Operator Name: CUSTODIAL WESTERN CASCADE
Legal Status: Private
Date Became Current: 2001-06-19 00:00:00.
Date Ended Current: Not reported
Owner/Operator Address: PO BOX 7200
Owner/Operator City,State,Zip: SPOKANE, WA 99207
Owner/Operator Telephone: 509-483-7112
Owner/Operator Telephone Ext: Not reported
Owner/Operator Fax: Not reported
Owner/Operator Email: Not reported

Owner/Operator Indicator: Operator
Owner/Operator Name: WESTERN SOAP SANITARY SUPPLY SPRAGUE
Legal Status: Private
Date Became Current: Not reported
Date Ended Current: Not reported
Owner/Operator Address: 103 E SPRAGUE AVE
Owner/Operator City,State,Zip: SPOKANE, WA 99202
Owner/Operator Telephone: 000-000-0000
Owner/Operator Telephone Ext: Not reported
Owner/Operator Fax: Not reported
Owner/Operator Email: Not reported

Owner/Operator Indicator: Owner
Owner/Operator Name: CUSTODIAL WESTERN CASCADE
Legal Status: Private
Date Became Current: 2001-06-19 00:00:00.
Date Ended Current: Not reported
Owner/Operator Address: PO BOX 7200
Owner/Operator City,State,Zip: SPOKANE, WA 99207
Owner/Operator Telephone: 509-483-7112
Owner/Operator Telephone Ext: Not reported
Owner/Operator Fax: Not reported
Owner/Operator Email: Not reported

Historic Generators:
Receive Date: 2002-06-10 00:00:00.0
Handler Name: WESTERN SOAP & SANITARY SUPPLY SPRAGUE
Federal Waste Generator Description: Not a generator, verified
State District Owner: WA
Large Quantity Handler of Universal Waste: No
Recognized Trader Importer: No
Recognized Trader Exporter: No
Spent Lead Acid Battery Importer: No
Spent Lead Acid Battery Exporter: No
Current Record: No
Non Storage Recycler Activity: Not reported
Electronic Manifest Broker: Not reported

Receive Date: 2002-06-19 00:00:00.0
Handler Name: WESTERN SOAP & SANITARY SUPPLY SPRAGUE
Federal Waste Generator Description: Not a generator, verified
State District Owner: WA
Large Quantity Handler of Universal Waste: No

WESTERN SOAP & SANITARY SUPPLY SPRAGUE (Continued) **1005445264**

Recognized Trader Importer: No
Recognized Trader Exporter: No
Spent Lead Acid Battery Importer: No
Spent Lead Acid Battery Exporter: No
Current Record: Yes
Non Storage Recycler Activity: Not reported
Electronic Manifest Broker: Not reported

Receive Date: 2002-06-11 00:00:00.0
Handler Name: WESTERN SOAP & SANITARY SUPPLY SPRAGUE
Federal Waste Generator Description: Not a generator, verified
State District Owner: WA
Large Quantity Handler of Universal Waste: No
Recognized Trader Importer: No
Recognized Trader Exporter: No
Spent Lead Acid Battery Importer: No
Spent Lead Acid Battery Exporter: No
Current Record: No
Non Storage Recycler Activity: Not reported
Electronic Manifest Broker: Not reported

Receive Date: 2001-06-19 00:00:00.0
Handler Name: WESTERN SOAP & SANITARY SUPPLY SPRAGUE
Federal Waste Generator Description: Large Quantity Generator
State District Owner: WA
Large Quantity Handler of Universal Waste: No
Recognized Trader Importer: No
Recognized Trader Exporter: No
Spent Lead Acid Battery Importer: No
Spent Lead Acid Battery Exporter: No
Current Record: No
Non Storage Recycler Activity: Not reported
Electronic Manifest Broker: Not reported

Receive Date: 2002-06-10 00:00:00.0
Handler Name: WESTERN SOAP & SANITARY SUPPLY SPRAGUE
Federal Waste Generator Description: Not a generator, verified
State District Owner: WA
Large Quantity Handler of Universal Waste: No
Recognized Trader Importer: No
Recognized Trader Exporter: No
Spent Lead Acid Battery Importer: No
Spent Lead Acid Battery Exporter: No
Current Record: No
Non Storage Recycler Activity: Not reported
Electronic Manifest Broker: Not reported

Receive Date: 2002-06-19 00:00:00.0
Handler Name: WESTERN SOAP & SANITARY SUPPLY SPRAGUE
Federal Waste Generator Description: Conditionally Exempt Small Quantity Generator
State District Owner: WA
Large Quantity Handler of Universal Waste: No
Recognized Trader Importer: No
Recognized Trader Exporter: No
Spent Lead Acid Battery Importer: No
Spent Lead Acid Battery Exporter: No
Current Record: No

WESTERN SOAP & SANITARY SUPPLY SPRAGUE (Continued) **1005445264**

Non Storage Recycler Activity: Not reported
Electronic Manifest Broker: Not reported

List of NAICS Codes and Descriptions:
NAICS Code: 42469
NAICS Description: OTHER CHEMICAL AND ALLIED PRODUCTS MERCHANT WHOLESALERS

Facility Has Received Notices of Violations:
Violations: No Violations Found

Evaluation Action Summary:
Evaluations: No Evaluations Found

V79 **PREEDYS TIRE** **WA ALLSITES** **1011846763**
ESE **703 E PACIFIC** **FINDS** **N/A**
1/8-1/4 **SPOKANE, WA 99202**
0.233 mi.
1230 ft. **Site 1 of 4 in cluster V**

Relative:
Higher

Actual:
1949 ft.

ALLSITES:
Name: PREEDYS TIRE
Facility Id: 3493010

Interaction: 12824
Interaction 1: A
Interaction 2: RSVP
Ecology Program: HAZWASTE
Program Data: RSVP
Facility Alt.: Not reported
Program ID: Not reported
Date Interaction: 2003-04-02 00:00:00
Date Interaction 3: Revised Site Visit Progra
Latitude: 47.655471605999999
Longitude: -117.40150178499999

Interaction: 94611
Interaction 1: I
Interaction 2: LSC
Ecology Program: HAZWASTE
Program Data: LSC
Facility Alt.: Preedys Tire
Program ID: Not reported
Date Interaction: 2010-07-13 00:00:00
Date Interaction 3: Local Source Cntrl 7/09-3
Latitude: 47.655471605999999
Longitude: -117.40150178499999

FINDS:
Registry ID: 110037054843

Click Here:

Environmental Interest/Information System:

PREEDYS TIRE (Continued) **1011846763**

Washington Facility / Site Identification System (WA-FSIS) provides a means to query and display data maintained by the Washington Department of Ecology. This system contains key information for each facility/site that is currently, or has been, of interest to the Air Quality, Dam Safety, Hazardous Waste, Toxics Cleanup, and Water Quality Programs.

Click this hyperlink while viewing on your computer to access additional FINDS: detail in the EDR Site Report.

U80 **NOTT ATWATER CO** **WA ALLSITES** **1000390953**
WNW **E 210 RIVERSIDE** **RCRA NonGen / NLR** **WAD988466959**
1/8-1/4 **SPOKANE, WA 99202**
0.234 mi.
1233 ft. **Site 2 of 2 in cluster U**

Relative:
Lower

Actual:
1912 ft.

ALLSITES:

Name:	NOTT ATWATER CO
Facility Id:	29633179
Interaction:	36749
Interaction 1:	I
Interaction 2:	HWG
Ecology Program:	HAZWASTE
Program Data:	TURBOWASTE
Facility Alt.:	Not reported
Program ID:	WAD988466959
Date Interaction:	1988-12-01 00:00:00
Date Interaction 3:	Hazardous Waste Generator
Latitude:	47.658463849
Longitude:	-117.41003594999999

RCRA NonGen / NLR:

Date Form Received by Agency:	1988-12-01 00:00:00.0
Handler Name:	NOTT ATWATER CO
Handler Address:	E 210 RIVERSIDE
Handler City,State,Zip:	SPOKANE, WA 99202
EPA ID:	WAD988466959
Contact Name:	NOTT ATWATER CO NOTT ATWATER CO
Contact Address:	PO BOX 164
Contact City,State,Zip:	SPOKANE, WA 99210-0164
Contact Telephone:	000-000-0000
Contact Fax:	000-000-0000
Contact Email:	Not reported
Contact Title:	Not reported
EPA Region:	10
Land Type:	Private
Federal Waste Generator Description:	Not a generator, verified
Non-Notifier:	Not reported
Biennial Report Cycle:	Not reported
Accessibility:	Not reported
Active Site Indicator:	Not reported
State District Owner:	WA
State District:	ERO
Mailing Address:	PO BOX 164
Mailing City,State,Zip:	SPOKANE, WA 99210-0164
Owner Name:	NOTT ATWATER CO N

NOTT ATWATER CO (Continued) **1000390953**

Owner Type:	Private
Operator Name:	Not reported
Operator Type:	Not reported
Short-Term Generator Activity:	No
Importer Activity:	No
Mixed Waste Generator:	No
Transporter Activity:	No
Transfer Facility Activity:	No
Recycler Activity with Storage:	No
Small Quantity On-Site Burner Exemption:	No
Smelting Melting and Refining Furnace Exemption:	No
Underground Injection Control:	No
Off-Site Waste Receipt:	No
Universal Waste Indicator:	No
Universal Waste Destination Facility:	No
Federal Universal Waste:	No
Active Site Fed-Reg Treatment Storage and Disposal Facility:	Not reported
Active Site Converter Treatment storage and Disposal Facility:	Not reported
Active Site State-Reg Treatment Storage and Disposal Facility:	Not reported
Active Site State-Reg Handler:	---
Federal Facility Indicator:	Not reported
Hazardous Secondary Material Indicator:	NN
Sub-Part K Indicator:	Not reported
Commercial TSD Indicator:	No
Treatment Storage and Disposal Type:	Not reported
2018 GPRA Permit Baseline:	Not on the Baseline
2018 GPRA Renewals Baseline:	Not on the Baseline
Permit Renewals Workload Universe:	Not reported
Permit Workload Universe:	Not reported
Permit Progress Universe:	Not reported
Post-Closure Workload Universe:	Not reported
Closure Workload Universe:	Not reported
202 GPRA Corrective Action Baseline:	No
Corrective Action Workload Universe:	No
Subject to Corrective Action Universe:	No
Non-TSDFs Where RCRA CA has Been Imposed Universe:	No
TSDFs Potentially Subject to CA Under 3004 (u)/(v) Universe:	No
TSDFs Only Subject to CA under Discretionary Auth Universe:	No
Corrective Action Priority Ranking:	No NCAPS ranking
Environmental Control Indicator:	No
Institutional Control Indicator:	No
Human Exposure Controls Indicator:	N/A
Groundwater Controls Indicator:	N/A
Operating TSDF Universe:	Not reported
Full Enforcement Universe:	Not reported
Significant Non-Complier Universe:	No
Unaddressed Significant Non-Complier Universe:	No
Addressed Significant Non-Complier Universe:	No
Significant Non-Complier With a Compliance Schedule Universe:	No
Financial Assurance Required:	Not reported
Handler Date of Last Change:	2012-02-16 19:22:15.0
Recognized Trader-Importer:	No
Recognized Trader-Exporter:	No
Importer of Spent Lead Acid Batteries:	No
Exporter of Spent Lead Acid Batteries:	No
Recycler Activity Without Storage:	Not reported
Manifest Broker:	Not reported

NOTT ATWATER CO (Continued) **1000390953**

Sub-Part P Indicator: Not reported

Handler - Owner Operator:

Owner/Operator Indicator:	Operator
Owner/Operator Name:	NOTT ATWATER CO
Legal Status:	Private
Date Became Current:	Not reported
Date Ended Current:	Not reported
Owner/Operator Address:	210 E RIVERSIDE AVE
Owner/Operator City,State,Zip:	SPOKANE, WA 99202-1629
Owner/Operator Telephone:	000-000-0000
Owner/Operator Telephone Ext:	Not reported
Owner/Operator Fax:	Not reported
Owner/Operator Email:	Not reported

Owner/Operator Indicator:	Owner
Owner/Operator Name:	NOTT ATWATER CO
Legal Status:	Private
Date Became Current:	Not reported
Date Ended Current:	Not reported
Owner/Operator Address:	E 210 RIVERSIDE
Owner/Operator City,State,Zip:	SPOKANE, WA 99202
Owner/Operator Telephone:	000-000-0000
Owner/Operator Telephone Ext:	Not reported
Owner/Operator Fax:	Not reported
Owner/Operator Email:	Not reported

Owner/Operator Indicator:	Owner
Owner/Operator Name:	NOTT ATWATER CO N
Legal Status:	Private
Date Became Current:	1996-05-02 00:00:00.
Date Ended Current:	Not reported
Owner/Operator Address:	210 E RIVERSIDE AVE
Owner/Operator City,State,Zip:	SPOKANE, WA 99202-1629
Owner/Operator Telephone:	000-000-0000
Owner/Operator Telephone Ext:	Not reported
Owner/Operator Fax:	Not reported
Owner/Operator Email:	Not reported

Owner/Operator Indicator:	Owner
Owner/Operator Name:	NOTT ATWATER CO
Legal Status:	Private
Date Became Current:	1996-05-02 00:00:00.
Date Ended Current:	Not reported
Owner/Operator Address:	210 E RIVERSIDE AVE
Owner/Operator City,State,Zip:	SPOKANE, WA 99202
Owner/Operator Telephone:	000-000-0000
Owner/Operator Telephone Ext:	Not reported
Owner/Operator Fax:	Not reported
Owner/Operator Email:	Not reported

Owner/Operator Indicator:	Owner
Owner/Operator Name:	SEE PAPER COPY
Legal Status:	Private
Date Became Current:	Not reported
Date Ended Current:	Not reported

NOTT ATWATER CO (Continued) **1000390953**

Owner/Operator Address:	E 210 RIVERSIDE
Owner/Operator City,State,Zip:	SPOKANE, WA 99202
Owner/Operator Telephone:	000-000-0000
Owner/Operator Telephone Ext:	Not reported
Owner/Operator Fax:	Not reported
Owner/Operator Email:	Not reported
Owner/Operator Indicator:	Operator
Owner/Operator Name:	NOTT ATWATER CO
Legal Status:	Private
Date Became Current:	Not reported
Date Ended Current:	Not reported
Owner/Operator Address:	E 210 RIVERSIDE
Owner/Operator City,State,Zip:	SPOKANE, WA 99202
Owner/Operator Telephone:	000-000-0000
Owner/Operator Telephone Ext:	Not reported
Owner/Operator Fax:	Not reported
Owner/Operator Email:	Not reported

Historic Generators:

Receive Date:	1988-12-01 00:00:00.0
Handler Name: NOTT ATWATER CO	
Federal Waste Generator Description:	Not a generator, verified
State District Owner:	WA
Large Quantity Handler of Universal Waste:	No
Recognized Trader Importer:	No
Recognized Trader Exporter:	No
Spent Lead Acid Battery Importer:	No
Spent Lead Acid Battery Exporter:	No
Current Record:	No
Non Storage Recycler Activity:	Not reported
Electronic Manifest Broker:	Not reported
Receive Date:	1988-12-01 00:00:00.0
Handler Name: NOTT ATWATER CO	
Federal Waste Generator Description:	Not a generator, verified
State District Owner:	WA
Large Quantity Handler of Universal Waste:	No
Recognized Trader Importer:	No
Recognized Trader Exporter:	No
Spent Lead Acid Battery Importer:	No
Spent Lead Acid Battery Exporter:	No
Current Record:	Yes
Non Storage Recycler Activity:	Not reported
Electronic Manifest Broker:	Not reported
Receive Date:	1988-12-01 00:00:00.0
Handler Name: NOTT ATWATER CO	
Federal Waste Generator Description:	Not a generator, verified
State District Owner:	WA
Large Quantity Handler of Universal Waste:	No
Recognized Trader Importer:	Not reported
Recognized Trader Exporter:	Not reported
Spent Lead Acid Battery Importer:	Not reported
Spent Lead Acid Battery Exporter:	Not reported
Current Record:	No
Non Storage Recycler Activity:	Not reported

NOTT ATWATER CO (Continued) **1000390953**

Electronic Manifest Broker: Not reported

Receive Date: 1990-12-31 00:00:00.0
Handler Name: NOTT-ATWATER CO.
Federal Waste Generator Description: Large Quantity Generator
State District Owner: Not reported
Large Quantity Handler of Universal Waste: No
Recognized Trader Importer: No
Recognized Trader Exporter: No
Spent Lead Acid Battery Importer: No
Spent Lead Acid Battery Exporter: No
Current Record: No
Non Storage Recycler Activity: Not reported
Electronic Manifest Broker: Not reported

List of NAICS Codes and Descriptions:
NAICS Code: 339991
NAICS Description: GASKET, PACKING, AND SEALING DEVICE MANUFACTURING

Facility Has Received Notices of Violations:
Violations: No Violations Found

Evaluation Action Summary:
Evaluations: No Evaluations Found

81
WSW
1/8-1/4
0.234 mi.
1235 ft.

INLAND ASPHALT CEDAR RAPIDS 20 **WA ALLSITES** **S110039294**
W 1ST AVE **N/A**
SPOKANE, WA 99220

Relative:
Lower

Actual:
1929 ft.

ALLSITES:
Name: INLAND ASPHALT CEDAR RAPIDS 20
Facility Id: 10161

Interaction: 87872
Interaction 1: A
Interaction 2: SANDGP
Ecology Program: WATQUAL
Program Data: PARIS
Facility Alt.: CPM Development Corp Inland Asphalt Plant 20
Program ID: WAG500034
Date Interaction: 2001-07-09 00:00:00
Date Interaction 3: Sand and Gravel GP
Latitude: 47.656527261000001
Longitude: -117.409796836

W82 SE 1/8-1/4 0.234 mi. 1236 ft. | **INDEPENDENT CYCLE**
611 E 2ND AVE
SPOKANE, WA 99202 | **WA ALLSITES FINDS** | **1011846766 N/A**

Site 1 of 3 in cluster W

Relative: Higher
Actual: 1958 ft.

ALLSITES:

Name:	INDEPENDENT CYCLE
Facility Id:	8533466
Interaction:	22891
Interaction 1:	A
Interaction 2:	RSVP
Ecology Program:	HAZWASTE
Program Data:	RSVP
Facility Alt.:	Not reported
Program ID:	Not reported
Date Interaction:	2003-04-02 00:00:00
Date Interaction 3:	Revised Site Visit Progra
Latitude:	47.654471588
Longitude:	-117.402907751

FINDS:

Registry ID: 110037054870

Click Here:

Environmental Interest/Information System:

Washington Facility / Site Identification System (WA-FSIS) provides a means to query and display data maintained by the Washington Department of Ecology. This system contains key information for each facility/site that is currently, or has been, of interest to the Air Quality, Dam Safety, Hazardous Waste, Toxics Cleanup, and Water Quality Programs.

Click this hyperlink while viewing on your computer to access additional FINDS: detail in the EDR Site Report.

S83 SSW 1/8-1/4 0.235 mi. 1243 ft. | **JONES RADIATOR**
220 E 2ND AVE
SPOKANE, WA 99202 | **RCRA NonGen / NLR** | **1000221550 WAD009424128**

Site 2 of 3 in cluster S

Relative: Higher
Actual: 1959 ft.

RCRA NonGen / NLR:

Date Form Received by Agency:	1988-09-09 00:00:00.0
Handler Name:	JONES RADIATOR
Handler Address:	220 E 2ND AVE
Handler City,State,Zip:	SPOKANE, WA 99202
EPA ID:	WAD009424128
Contact Name:	RICHARD KIRISHI RICHARD KIRISHI
Contact Address:	220 E 2ND AVE
Contact City,State,Zip:	SPOKANE, WA 99202-1507
Contact Telephone:	000-000-0000
Contact Fax:	000-000-0000
Contact Email:	Not reported
Contact Title:	Not reported
EPA Region:	10
Land Type:	Private
Federal Waste Generator Description:	Not a generator, verified

JONES RADIATOR (Continued) **1000221550**

Non-Notifier:	Not reported
Biennial Report Cycle:	Not reported
Accessibility:	Not reported
Active Site Indicator:	Not reported
State District Owner:	WA
State District:	ERO
Mailing Address:	220 E 2ND AVE
Mailing City,State,Zip:	SPOKANE, WA 99202-1507
Owner Name:	RICHARD KIRISHI R
Owner Type:	Private
Operator Name:	Not reported
Operator Type:	Not reported
Short-Term Generator Activity:	No
Importer Activity:	No
Mixed Waste Generator:	No
Transporter Activity:	No
Transfer Facility Activity:	No
Recycler Activity with Storage:	No
Small Quantity On-Site Burner Exemption:	No
Smelting Melting and Refining Furnace Exemption:	No
Underground Injection Control:	No
Off-Site Waste Receipt:	No
Universal Waste Indicator:	No
Universal Waste Destination Facility:	No
Federal Universal Waste:	No
Active Site Fed-Reg Treatment Storage and Disposal Facility:	Not reported
Active Site Converter Treatment storage and Disposal Facility:	Not reported
Active Site State-Reg Treatment Storage and Disposal Facility:	Not reported
Active Site State-Reg Handler:	---
Federal Facility Indicator:	Not reported
Hazardous Secondary Material Indicator:	NN
Sub-Part K Indicator:	Not reported
Commercial TSD Indicator:	No
Treatment Storage and Disposal Type:	Not reported
2018 GPRA Permit Baseline:	Not on the Baseline
2018 GPRA Renewals Baseline:	Not on the Baseline
Permit Renewals Workload Universe:	Not reported
Permit Workload Universe:	Not reported
Permit Progress Universe:	Not reported
Post-Closure Workload Universe:	Not reported
Closure Workload Universe:	Not reported
202 GPRA Corrective Action Baseline:	No
Corrective Action Workload Universe:	No
Subject to Corrective Action Universe:	No
Non-TSDFs Where RCRA CA has Been Imposed Universe:	No
TSDFs Potentially Subject to CA Under 3004 (u)/(v) Universe:	No
TSDFs Only Subject to CA under Discretionary Auth Universe:	No
Corrective Action Priority Ranking:	No NCAPS ranking
Environmental Control Indicator:	No
Institutional Control Indicator:	No
Human Exposure Controls Indicator:	N/A
Groundwater Controls Indicator:	N/A
Operating TSDF Universe:	Not reported
Full Enforcement Universe:	Not reported
Significant Non-Complier Universe:	No
Unaddressed Significant Non-Complier Universe:	No
Addressed Significant Non-Complier Universe:	No

JONES RADIATOR (Continued) **1000221550**

Significant Non-Complier With a Compliance Schedule Universe:	No
Financial Assurance Required:	Not reported
Handler Date of Last Change:	2012-02-16 19:22:23.0
Recognized Trader-Importer:	No
Recognized Trader-Exporter:	No
Importer of Spent Lead Acid Batteries:	No
Exporter of Spent Lead Acid Batteries:	No
Recycler Activity Without Storage:	Not reported
Manifest Broker:	Not reported
Sub-Part P Indicator:	Not reported

Handler - Owner Operator:

Owner/Operator Indicator:	Operator
Owner/Operator Name:	RICHARD KIRISHIAN ORIENTAL RUG
Legal Status:	Private
Date Became Current:	Not reported
Date Ended Current:	Not reported
Owner/Operator Address:	220 E 2ND AVE
Owner/Operator City,State,Zip:	SPOKANE, WA 99202-1507
Owner/Operator Telephone:	000-000-0000
Owner/Operator Telephone Ext:	Not reported
Owner/Operator Fax:	Not reported
Owner/Operator Email:	Not reported

Owner/Operator Indicator:	Owner
Owner/Operator Name:	JONES RADIATOR
Legal Status:	Private
Date Became Current:	Not reported
Date Ended Current:	Not reported
Owner/Operator Address:	220 E 2ND AVE
Owner/Operator City,State,Zip:	SPOKANE, WA 99202
Owner/Operator Telephone:	000-000-0000
Owner/Operator Telephone Ext:	Not reported
Owner/Operator Fax:	Not reported
Owner/Operator Email:	Not reported

Owner/Operator Indicator:	Owner
Owner/Operator Name:	RICHARD KIRISHI R
Legal Status:	Private
Date Became Current:	1996-05-02 00:00:00.
Date Ended Current:	Not reported
Owner/Operator Address:	220 E 2ND AVE
Owner/Operator City,State,Zip:	SPOKANE, WA 99202-1507
Owner/Operator Telephone:	000-000-0000
Owner/Operator Telephone Ext:	Not reported
Owner/Operator Fax:	Not reported
Owner/Operator Email:	Not reported

Owner/Operator Indicator:	Owner
Owner/Operator Name:	SEE PAPER COPY
Legal Status:	Private
Date Became Current:	Not reported
Date Ended Current:	Not reported
Owner/Operator Address:	220 E 2ND AVE
Owner/Operator City,State,Zip:	SPOKANE, WA 99202
Owner/Operator Telephone:	000-000-0000

JONES RADIATOR (Continued) **1000221550**

Owner/Operator Telephone Ext:	Not reported
Owner/Operator Fax:	Not reported
Owner/Operator Email:	Not reported
Owner/Operator Indicator:	Owner
Owner/Operator Name:	RICHARD KIRISHIAN ORIENTAL RUG
Legal Status:	Private
Date Became Current:	1996-05-02 00:00:00.
Date Ended Current:	Not reported
Owner/Operator Address:	220 E 2ND AVE
Owner/Operator City,State,Zip:	SPOKANE, WA 99202
Owner/Operator Telephone:	000-000-0000
Owner/Operator Telephone Ext:	Not reported
Owner/Operator Fax:	Not reported
Owner/Operator Email:	Not reported
Owner/Operator Indicator:	Operator
Owner/Operator Name:	JONES RADIATOR
Legal Status:	Private
Date Became Current:	Not reported
Date Ended Current:	Not reported
Owner/Operator Address:	220 E 2ND AVE
Owner/Operator City,State,Zip:	SPOKANE, WA 99202
Owner/Operator Telephone:	000-000-0000
Owner/Operator Telephone Ext:	Not reported
Owner/Operator Fax:	Not reported
Owner/Operator Email:	Not reported

Historic Generators:

Receive Date:	1988-09-09 00:00:00.0
Handler Name: JONES RADIATOR	
Federal Waste Generator Description:	Not a generator, verified
State District Owner:	WA
Large Quantity Handler of Universal Waste:	No
Recognized Trader Importer:	No
Recognized Trader Exporter:	No
Spent Lead Acid Battery Importer:	No
Spent Lead Acid Battery Exporter:	No
Current Record:	No
Non Storage Recycler Activity:	Not reported
Electronic Manifest Broker:	Not reported
Receive Date:	1988-09-09 00:00:00.0
Handler Name: JONES RADIATOR	
Federal Waste Generator Description:	Not a generator, verified
State District Owner:	WA
Large Quantity Handler of Universal Waste:	No
Recognized Trader Importer:	No
Recognized Trader Exporter:	No
Spent Lead Acid Battery Importer:	No
Spent Lead Acid Battery Exporter:	No
Current Record:	Yes
Non Storage Recycler Activity:	Not reported
Electronic Manifest Broker:	Not reported
Receive Date:	1988-09-09 00:00:00.0
Handler Name: JONES RADIATOR	

JONES RADIATOR (Continued) **1000221550**

Federal Waste Generator Description:	Not a generator, verified
State District Owner:	WA
Large Quantity Handler of Universal Waste:	No
Recognized Trader Importer:	Not reported
Recognized Trader Exporter:	Not reported
Spent Lead Acid Battery Importer:	Not reported
Spent Lead Acid Battery Exporter:	Not reported
Current Record:	No
Non Storage Recycler Activity:	Not reported
Electronic Manifest Broker:	Not reported

List of NAICS Codes and Descriptions:

NAICS Code:	56174
NAICS Description:	CARPET AND UPHOLSTERY CLEANING SERVICES

Facility Has Received Notices of Violation:

Found Violation:	No
Agency Which Determined Violation:	Not reported
Violation Short Description:	Not reported
Date Violation was Determined:	Not reported
Actual Return to Compliance Date:	Not reported
Return to Compliance Qualifier:	Not reported
Violation Responsible Agency:	Not reported
Scheduled Compliance Date:	Not reported
Enforcement Identifier:	Not reported
Date of Enforcement Action:	Not reported
Enforcement Responsible Agency:	Not reported
Enforcement Docket Number:	Not reported
Enforcement Attorney:	Not reported
Corrective Action Component:	Not reported
Appeal Initiated Date:	Not reported
Appeal Resolution Date:	Not reported
Disposition Status Date:	Not reported
Disposition Status:	Not reported
Disposition Status Description:	Not reported
Consent/Final Order Sequence Number:	Not reported
Consent/Final Order Respondent Name:	Not reported
Consent/Final Order Lead Agency:	Not reported
Enforcement Type:	Not reported
Enforcement Responsible Person:	Not reported
Enforcement Responsible Sub-Organization:	Not reported
SEP Sequence Number:	Not reported
SEP Expenditure Amount:	Not reported
SEP Scheduled Completion Date:	Not reported
SEP Actual Date:	Not reported
SEP Defaulted Date:	Not reported
SEP Type:	Not reported
SEP Type Description:	Not reported
Proposed Amount:	Not reported
Final Monetary Amount:	Not reported
Paid Amount:	Not reported
Final Count:	Not reported
Final Amount:	Not reported

Evaluation Action Summary:

Evaluation Date:	1995-01-09 00:00:00.0

JONES RADIATOR (Continued) **1000221550**

Evaluation Responsible Agency:	State
Found Violation:	No
Evaluation Type Description:	COMPLIANCE ASSISTANCE VISIT
Evaluation Responsible Person Identifier:	WAJEB
Evaluation Responsible Sub-Organization:	ER
Actual Return to Compliance Date:	Not reported
Scheduled Compliance Date:	Not reported
Date of Request:	Not reported
Date Response Received:	Not reported
Request Agency:	Not reported
Former Citation:	Not reported

S84
SSW
1/8-1/4
0.235 mi.
1243 ft.

JONES RADIATOR
220 E 2ND
SPOKANE, WA 99202

Site 3 of 3 in cluster S

WA LUST **U004120627**
WA UST **N/A**
WA ALLSITES
WA CSCSL NFA

Relative:
Higher

Actual:
1959 ft.

LUST:

Name:	JONES RADIATOR
Address:	220 E 2ND AVE
City,State,Zip:	SPOKANE, WA 99202
Facility ID:	44546637
Lust Status Type:	LUST - NFA
Cleanup Site ID:	9230
Cleanup Unit Type:	Not reported
Process Type:	Not reported
Cleanup Unit Name:	Richard Kirishian Oriental Rug
Response Section:	Eastern
Release Date:	03/29/1993
Lust Date:	08/24/2011
Region:	Eastern
Lust ID:	2672
UST ID:	200369
Contaminant Name:	Petroleum-Other
Ground Water:	Not reported
Surface Water:	Not reported
Soil:	Confirmed Above Cleanup Levels
Sediment:	Not reported
Air:	Not reported
Bedrock:	Not reported
Lat/Long:	47.6542825 / -117.40720

UST:

Name:	JONES RADIATOR
Address:	220 E 2ND
City:	SPOKANE
Zip:	99202
Facility ID:	44546637
Site Id:	200369
UBI:	Not reported
Phone Number:	Not reported
Decimal Latitude:	47.65428251108
Decimal Longitude:	-117.40720284
Tank Name:	UNKNOWN

JONES RADIATOR (Continued) **U004120627**

Tag Number:	Not reported
Tank Status:	Unknown
Tank Status Date:	Not reported
Tank Install Date:	Not reported
Tank Closure Date:	Not reported
Capacity Range:	Not reported
Tank Permit Expiration Date:	Not reported
Tank Upgrade Date:	Not reported
Tank Spill Prevention:	Not reported
Tank Overfill Prevention:	Not reported
Tank Material:	Not reported
Tank Construction:	Not reported
Tank Tightness Test:	Not reported
Tank Corrosion Protection:	Not reported
Tank Manifold:	Not reported
Tank Release Detection:	Not reported
Tank SFC Type:	Not reported
Pipe Material:	Not reported
Pipe Construction:	Not reported
Pipe Primary Release Detection:	Not reported
Pipe Second Release Detection:	Not reported
Pipe Corrosion Protection:	Not reported
Pipe Pumping System:	Not reported
Responsible Unit:	Eastern
Dispencer/Pump SFC Type:	Not reported

ALLSITES:

Name:	JONES RADIATOR
Facility Id:	44546637

Interaction:	45163
Interaction 1:	I
Interaction 2:	HWG
Ecology Program:	HAZWASTE
Program Data:	TURBOWASTE
Facility Alt.:	Not reported
Program ID:	WAD009424128
Date Interaction:	1988-09-09 00:00:00
Date Interaction 3:	Hazardous Waste Generator
Latitude:	47.654276359000001
Longitude:	-117.407188792

Interaction:	129045
Interaction 1:	I
Interaction 2:	LUST
Ecology Program:	TOXICS
Program Data:	ISIS
Facility Alt.:	JONES RADIATOR
Program ID:	200369
Date Interaction:	1993-03-29 00:00:00
Date Interaction 3:	LUST Facility
Latitude:	47.654276359000001
Longitude:	-117.407188792

Interaction:	129044

JONES RADIATOR (Continued) **U004120627**

Interaction 1:	I
Interaction 2:	UST
Ecology Program:	TOXICS
Program Data:	UST
Facility Alt.:	JONES RADIATOR
Program ID:	200369
Date Interaction:	1993-03-29 00:00:00
Date Interaction 3:	Underground Storage Tank
Latitude:	47.654276359000001
Longitude:	-117.407188792

CSCSL NFA:

Name:	JONES RADIATOR
Address:	220 E 2ND AVE
City,State,Zip:	SPOKANE, WA 99202
Facility/Site Id:	44546637
CS Id:	9230
NFA Date:	08/24/2011
Alternate Site Names:	Richard Kirishian Oriental Rug
NFA Reason:	NFA-Initial Investigation
Site Status:	NFA
Region:	Eastern
Contaminant Name:	Petroleum-Other
Ground Water:	Not reported
Surface Water:	Not reported
Soil:	Confirmed Above Cleanup Levels
Sediment:	Not reported
Air:	Not reported
Bedrock:	Not reported
Latitude:	47.654282511
Longitude:	-117.40720284

X85 **INLAND METALS INC** **WA ALLSITES** **S110036427**
NNE **534 E TRENT AVE** **WA CSCSL NFA** **N/A**
1/8-1/4 **SPOKANE, WA 99202**
0.236 mi.
1246 ft. **Site 1 of 2 in cluster X**

Relative:
Lower

Actual:
1904 ft.

ALLSITES:

Name:	INLAND METALS INC
Facility Id:	669

Interaction:	1473
Interaction 1:	I
Interaction 2:	INDPNDNT
Ecology Program:	TOXICS
Program Data:	ISIS
Facility Alt.:	INLAND METALS INC
Program ID:	Not reported
Date Interaction:	1996-04-15 00:00:00
Date Interaction 3:	Independent Cleanup
Latitude:	47.661209327999998
Longitude:	-117.403028326

INLAND METALS INC (Continued) **S110036427**

CSCSL NFA:

Name:	INLAND METALS INC
Address:	534 E TRENT AVE
City,State,Zip:	SPOKANE, WA 99202
Facility/Site Id:	669
CS Id:	1808
NFA Date:	12/22/1992
Alternate Site Names:	Not reported
NFA Reason:	NFA-Ecology Supervised/Conducted Cleanup
Site Status:	NFA
Region:	Eastern
Contaminant Name:	Metals - Other
Ground Water:	Not reported
Surface Water:	Not reported
Soil:	Remediated-Below
Sediment:	Not reported
Air:	Not reported
Bedrock:	Not reported
Latitude:	47.66121548
Longitude:	-117.40304238

Name:	INLAND METALS INC
Address:	534 E TRENT AVE
City,State,Zip:	SPOKANE, WA 99202
Facility/Site Id:	669
CS Id:	1808
NFA Date:	12/22/1992
Alternate Site Names:	Not reported
NFA Reason:	NFA-Ecology Supervised/Conducted Cleanup
Site Status:	NFA
Region:	Eastern
Contaminant Name:	Polychlorinated biPhenyls (PCB)
Ground Water:	Not reported
Surface Water:	Not reported
Soil:	Remediated-Below
Sediment:	Not reported
Air:	Not reported
Bedrock:	Not reported
Latitude:	47.66121548
Longitude:	-117.40304238

V86 **EJ FLEET MANAGEMENT** **WA ALLSITES** **1011847066**
SE **704 E PACIFIC AVE** **FINDS** **N/A**
1/8-1/4 **SPOKANE, WA 99202**
0.238 mi.
1256 ft. **Site 2 of 4 in cluster V**

Relative:
Higher

Actual:
1953 ft.

ALLSITES:

Name:	EJ FLEET MANAGEMENT
Facility Id:	7698959
Interaction:	21275
Interaction 1:	A
Interaction 2:	RSVP
Ecology Program:	HAZWASTE
Program Data:	RSVP
Facility Alt.:	Not reported

EJ FLEET MANAGEMENT (Continued) **1011847066**

Program ID: Not reported
Date Interaction: 2004-02-02 00:00:00
Date Interaction 3: Revised Site Visit Progra
Latitude: 47.655471607000003
Longitude: -117.40147078299999

FINDS:
Registry ID: 110037057886

Click Here:

Environmental Interest/Information System:
Washington Facility / Site Identification System (WA-FSIS) provides a means to query and display data maintained by the Washington Department of Ecology. This system contains key information for each facility/site that is currently, or has been, of interest to the Air Quality, Dam Safety, Hazardous Waste, Toxics Cleanup, and Water Quality Programs.

Click this hyperlink while viewing on your computer to access additional FINDS: detail in the EDR Site Report.

87
South
1/8-1/4
0.243 mi.
1281 ft.

JC WRIGHT LIGHTING CORPORATE FACILITY **WA ALLSITES** **S120066370**
413 E 3RD AVENUE **N/A**
SPOKANE, WA 99202

Relative:
Higher

Actual:
1974 ft.

ALLSITES:
Name: JC WRIGHT LIGHTING CORPORATE FACILITY
Facility Id: 24130

Interaction: 121825
Interaction 1: A
Interaction 2: UIC
Ecology Program: WATQUAL
Program Data: UIC
Facility Alt.: JC Wright Lighting Corporate Facility
Program ID: 33479
Date Interaction: 2017-05-16 00:00:00
Date Interaction 3: Underground Injection Con
Latitude: 47.653980500000003
Longitude: -117.405722066

X88
NNE
1/8-1/4
0.243 mi.
1283 ft.

GLACIER PARK SITE **WA ICR** **S105454353**
TRENT AVE. & RIVERPOINT BLVD. **N/A**
SPOKANE, WA 99201

Site 2 of 2 in cluster X

Relative:
Lower

Actual:
1905 ft.

ICR:
Date Ecology Received Report: 10/18/91
Contaminants Found at Site: Metals
Media Contaminated: Soil

W89 SE 1/8-1/4 0.246 mi. 1297 ft. | **PERFECTION TIRE 2ND AVE**
604 E 2ND AVE
SPOKANE, WA 99202 | **WA ALLSITES FINDS** | **1011846885 N/A**

Site 2 of 3 in cluster W

Relative: Higher
Actual: 1963 ft.

ALLSITES:

Name:	PERFECTION TIRE 2ND AVE
Facility Id:	196881
Interaction:	6376
Interaction 1:	A
Interaction 2:	RSVP
Ecology Program:	HAZWASTE
Program Data:	RSVP
Facility Alt.:	Not reported
Program ID:	Not reported
Date Interaction:	2003-03-06 00:00:00
Date Interaction 3:	Revised Site Visit Progra
Latitude:	47.654471587000003
Longitude:	-117.40299775299999

FINDS:

Registry ID: 110037056066

Click Here:

Environmental Interest/Information System:

Washington Facility / Site Identification System (WA-FSIS) provides a means to query and display data maintained by the Washington Department of Ecology. This system contains key information for each facility/site that is currently, or has been, of interest to the Air Quality, Dam Safety, Hazardous Waste, Toxics Cleanup, and Water Quality Programs.

Click this hyperlink while viewing on your computer to access additional FINDS: detail in the EDR Site Report.

V90 SE 1/8-1/4 0.246 mi. 1298 ft. | **ALL CITY CONTRACTING**
708 E PACIFIC AVE
SPOKANE, WA 99202 | **WA ALLSITES** | **S111413781 N/A**

Site 3 of 4 in cluster V

Relative: Higher
Actual: 1951 ft.

ALLSITES:

Name:	ALL CITY CONTRACTING
Facility Id:	15897
Interaction:	99000
Interaction 1:	I
Interaction 2:	LSC
Ecology Program:	HAZWASTE
Program Data:	LSC
Facility Alt.:	All City Contracting
Program ID:	Not reported
Date Interaction:	2011-06-08 00:00:00
Date Interaction 3:	Local Source Cntrl 7/09-3
Latitude:	47.655336847999997
Longitude:	-117.400117952

W91 SE 1/8-1/4 0.247 mi. 1302 ft. | **PHILLIPS 66 010647**
627 E 2ND AVE
SPOKANE, WA 99202

Site 3 of 3 in cluster W

WA UST | **U000920164**
WA ALLSITES | **N/A**

Relative: Higher

Actual: 1958 ft.

UST:

Name:	PHILLIPS 66 010647
Address:	627 E 2ND AVE
City:	SPOKANE
Zip:	99202
Facility ID:	87484312
Site Id:	2814
UBI:	Not reported
Phone Number:	Not reported
Decimal Latitude:	47.654491
Decimal Longitude:	-117.402675
Tank Name:	0148636
Tag Number:	Not reported
Tank Status:	Removed
Tank Status Date:	08/06/1996
Tank Install Date:	12/31/1964
Tank Closure Date:	Not reported
Capacity Range:	Not reported
Tank Permit Expiration Date:	Not reported
Tank Upgrade Date:	Not reported
Tank Spill Prevention:	Not reported
Tank Overfill Prevention:	Not reported
Tank Material:	Steel
Tank Construction:	Single Wall Tank
Tank Tightness Test:	Not reported
Tank Corrosion Protection:	Not reported
Tank Manifold:	Not reported
Tank Release Detection:	Not reported
Tank SFC Type:	Not reported
Pipe Material:	Steel
Pipe Construction:	Not reported
Pipe Primary Release Detection:	Not reported
Pipe Second Release Detection:	Not reported
Pipe Corrosion Protection:	Not reported
Pipe Pumping System:	Not reported
Responsible Unit:	Eastern
Dispencer/Pump SFC Type:	Not reported
Name:	PHILLIPS 66 010647
Address:	627 E 2ND AVE
City:	SPOKANE
Zip:	99202
Tank Name:	0148643
Tag Number:	Not reported
Tank Status:	Removed
Tank Status Date:	08/06/1996
Tank Install Date:	12/31/1964
Tank Closure Date:	Not reported
Capacity Range:	111 TO 1,100 Gallons
Tank Permit Expiration Date:	Not reported
Tank Upgrade Date:	Not reported

PHILLIPS 66 010647 (Continued) **U000920164**

Tank Spill Prevention:	Not reported
Tank Overfill Prevention:	Not reported
Tank Material:	Steel
Tank Construction:	Single Wall Tank
Tank Tightness Test:	Not reported
Tank Corrosion Protection:	Not reported
Tank Manifold:	Not reported
Tank Release Detection:	Not reported
Tank SFC Type:	Not reported
Pipe Material:	Steel
Pipe Construction:	Not reported
Pipe Primary Release Detection:	Not reported
Pipe Second Release Detection:	Not reported
Pipe Corrosion Protection:	Not reported
Pipe Pumping System:	Not reported
Responsible Unit:	Eastern
Dispencer/Pump SFC Type:	Not reported

Name:	PHILLIPS 66 010647
Address:	627 E 2ND AVE
City:	SPOKANE
Zip:	99202

Tank Name:	0148644
Tag Number:	Not reported
Tank Status:	Removed
Tank Status Date:	08/06/1996
Tank Install Date:	12/31/1964
Tank Closure Date:	Not reported
Capacity Range:	111 TO 1,100 Gallons
Tank Permit Expiration Date:	Not reported
Tank Upgrade Date:	Not reported
Tank Spill Prevention:	Not reported
Tank Overfill Prevention:	Not reported
Tank Material:	Steel
Tank Construction:	Single Wall Tank
Tank Tightness Test:	Not reported
Tank Corrosion Protection:	Not reported
Tank Manifold:	Not reported
Tank Release Detection:	Not reported
Tank SFC Type:	Not reported
Pipe Material:	Steel
Pipe Construction:	Not reported
Pipe Primary Release Detection:	Not reported
Pipe Second Release Detection:	Not reported
Pipe Corrosion Protection:	Not reported
Pipe Pumping System:	Not reported
Responsible Unit:	Eastern
Dispencer/Pump SFC Type:	Not reported

Name:	PHILLIPS 66 010647
Address:	627 E 2ND AVE
City:	SPOKANE
Zip:	99202

Tank Name:	0148645
Tag Number:	Not reported

PHILLIPS 66 010647 (Continued) **U000920164**

Tank Status:	Removed
Tank Status Date:	08/06/1996
Tank Install Date:	12/31/1964
Tank Closure Date:	Not reported
Capacity Range:	Not reported
Tank Permit Expiration Date:	Not reported
Tank Upgrade Date:	Not reported
Tank Spill Prevention:	Not reported
Tank Overfill Prevention:	Not reported
Tank Material:	Steel
Tank Construction:	Single Wall Tank
Tank Tightness Test:	Not reported
Tank Corrosion Protection:	Not reported
Tank Manifold:	Not reported
Tank Release Detection:	Not reported
Tank SFC Type:	Not reported
Pipe Material:	Steel
Pipe Construction:	Not reported
Pipe Primary Release Detection:	Not reported
Pipe Second Release Detection:	Not reported
Pipe Corrosion Protection:	Not reported
Pipe Pumping System:	Not reported
Responsible Unit:	Eastern
Dispencer/Pump SFC Type:	Not reported

ALLSITES:

Name:	PHILLIPS 66 COMPANY SS010647
Facility Id:	87484312

Interaction:	69658
Interaction 1:	I
Interaction 2:	UST
Ecology Program:	TOXICS
Program Data:	UST
Facility Alt.:	Not reported
Program ID:	2814
Date Interaction:	1998-06-08 00:00:00
Date Interaction 3:	Underground Storage Tank
Latitude:	47.654484848000003
Longitude:	-117.40266095200001

Y92 **IN GAS INC** **WA UST** **1007067608**
SSW **345 E 3RD AVE** **WA ALLSITES** **N/A**
1/8-1/4 **SPOKANE, WA 99202** **FINDS**
0.249 mi.
1317 ft. **Site 1 of 3 in cluster Y**

Relative:
Higher

Actual:
1963 ft.

UST:

Name:	IN-GAS INC
Address:	345 E THIRD AVENUE
City:	SPOKANE
Zip:	99202
Facility ID:	62978827
Site Id:	7251
UBI:	Not reported
Phone Number:	Not reported

IN GAS INC (Continued) **1007067608**

Decimal Latitude:	47.653461
Decimal Longitude:	-117.406315

Tank Name:	1
Tag Number:	Not reported
Tank Status:	Removed
Tank Status Date:	08/06/1996
Tank Install Date:	12/31/1964
Tank Closure Date:	Not reported
Capacity Range:	Not reported
Tank Permit Expiration Date:	Not reported
Tank Upgrade Date:	Not reported
Tank Spill Prevention:	Not reported
Tank Overfill Prevention:	Not reported
Tank Material:	Steel
Tank Construction:	Single Wall Tank
Tank Tightness Test:	Not reported
Tank Corrosion Protection:	Not reported
Tank Manifold:	Not reported
Tank Release Detection:	Not reported
Tank SFC Type:	Not reported
Pipe Material:	Steel
Pipe Construction:	Not reported
Pipe Primary Release Detection:	Not reported
Pipe Second Release Detection:	Not reported
Pipe Corrosion Protection:	Not reported
Pipe Pumping System:	Not reported
Responsible Unit:	Eastern
Dispencer/Pump SFC Type:	Not reported

Name:	IN-GAS INC
Address:	345 E THIRD AVENUE
City:	SPOKANE
Zip:	99202

Tank Name:	2
Tag Number:	Not reported
Tank Status:	Removed
Tank Status Date:	08/06/1996
Tank Install Date:	12/31/1964
Tank Closure Date:	Not reported
Capacity Range:	Not reported
Tank Permit Expiration Date:	Not reported
Tank Upgrade Date:	Not reported
Tank Spill Prevention:	Not reported
Tank Overfill Prevention:	Not reported
Tank Material:	Steel
Tank Construction:	Single Wall Tank
Tank Tightness Test:	Not reported
Tank Corrosion Protection:	Not reported
Tank Manifold:	Not reported
Tank Release Detection:	Not reported
Tank SFC Type:	Not reported
Pipe Material:	Steel
Pipe Construction:	Not reported
Pipe Primary Release Detection:	Not reported
Pipe Second Release Detection:	Not reported

IN GAS INC (Continued) **1007067608**

Pipe Corrosion Protection: Not reported
Pipe Pumping System: Not reported
Responsible Unit: Eastern
Dispencer/Pump SFC Type: Not reported

Name: IN-GAS INC
Address: 345 E THIRD AVENUE
City: SPOKANE
Zip: 99202

Tank Name: 3
Tag Number: Not reported
Tank Status: Removed
Tank Status Date: 08/06/1996
Tank Install Date: 12/31/1964
Tank Closure Date: Not reported
Capacity Range: Not reported
Tank Permit Expiration Date: Not reported
Tank Upgrade Date: Not reported
Tank Spill Prevention: Not reported
Tank Overfill Prevention: Not reported
Tank Material: Steel
Tank Construction: Single Wall Tank
Tank Tightness Test: Not reported
Tank Corrosion Protection: Not reported
Tank Manifold: Not reported
Tank Release Detection: Not reported
Tank SFC Type: Not reported
Pipe Material: Steel
Pipe Construction: Not reported
Pipe Primary Release Detection: Not reported
Pipe Second Release Detection: Not reported
Pipe Corrosion Protection: Not reported
Pipe Pumping System: Not reported
Responsible Unit: Eastern
Dispencer/Pump SFC Type: Not reported

ALLSITES:
Name: IN GAS INC
Facility Id: 62978827

Interaction: 55537
Interaction 1: I
Interaction 2: UST
Ecology Program: TOXICS
Program Data: UST
Facility Alt.: Not reported
Program ID: 7251
Date Interaction: 1998-06-08 00:00:00
Date Interaction 3: Underground Storage Tank
Latitude: 47.653454848999999
Longitude: -117.40630095100001

FINDS:
Registry ID: 110015442038

IN GAS INC (Continued) **1007067608**

Click Here:

Environmental Interest/Information System:
Washington Facility / Site Identification System (WA-FSIS) provides a means to query and display data maintained by the Washington Department of Ecology. This system contains key information for each facility/site that is currently, or has been, of interest to the Air Quality, Dam Safety, Hazardous Waste, Toxics Cleanup, and Water Quality Programs.

Click this hyperlink while viewing on your computer to access additional FINDS: detail in the EDR Site Report.

Z93 SW 1/4-1/2 0.251 mi. 1324 ft. | **HOYT LEWIS & ASSOCIATES**
123 E 2ND AVE
SPOKANE, WA 99202
Site 1 of 2 in cluster Z

WA ALLSITES **S125423112**
WA UIC **N/A**

Relative: Higher
Actual: 1956 ft.

ALLSITES:

Name:	HOYT LEWIS & ASSOCIATES
Facility Id:	48978

UIC:

Name:	HOYT LEWIS & ASSOCIATES
Address:	123 E 2ND AVE
City,State,Zip:	SPOKANE, WA 99202
Site Number:	34588
Owner Name:	Holden Ray, LLC
Well Status:	Active
EPA Well Type:	5H1 - Stormwater
Latitude:	47.654961
Longitude:	117.40859
Well Name:	1
Registration Type:	Non-Municipal Stormwater
Construction Date:	10/24/2019
Construction Type:	Drywell
Depth:	8

V94 ESE 1/4-1/2 0.259 mi. 1365 ft. | **RAY PAC INC RAYS TRUCK SERVICE**
727 E PACIFIC
SPOKANE, WA 99202
Site 4 of 4 in cluster V

WA LUST **1007063034**
WA UST **N/A**
WA ALLSITES
WA CSCSL NFA
FINDS

Relative: Higher
Actual: 1946 ft.

LUST:

Name:	RAY'S TRUCK SERVICE
Address:	727 E PACIFIC
City,State,Zip:	SPOKANE, WA 99202
Facility ID:	92251338
Lust Status Type:	LUST - NFA
Cleanup Site ID:	11060
Cleanup Unit Type:	Not reported
Process Type:	Not reported
Cleanup Unit Name:	RAY PAC INC RAYS TRUCK SERVICE
Response Section:	Eastern

RAY PAC INC RAYS TRUCK SERVICE (Continued) **1007063034**

Release Date:	10/13/1989
Lust Date:	12/27/2011
Region:	Eastern
Lust ID:	2088
UST ID:	1345
Contaminant Name:	Petroleum-Other
Ground Water:	Not reported
Surface Water:	Not reported
Soil:	Confirmed Above Cleanup Levels
Sediment:	Not reported
Air:	Not reported
Bedrock:	Not reported
Lat/Long:	47.6557045 / -117.39920

UST:

Name:	RAY PAC INC RAYS TRUCK SERVICE
Address:	727 E PACIFIC
City:	SPOKANE
Zip:	99202
Facility ID:	92251338
Site Id:	1345
UBI:	Not reported
Phone Number:	Not reported
Decimal Latitude:	47.65570451
Decimal Longitude:	-117.3992026

Tank Name:	1
Tag Number:	Not reported
Tank Status:	Removed
Tank Status Date:	08/06/1996
Tank Install Date:	12/31/1964
Tank Closure Date:	Not reported
Capacity Range:	Not reported
Tank Permit Expiration Date:	Not reported
Tank Upgrade Date:	Not reported
Tank Spill Prevention:	Not reported
Tank Overfill Prevention:	Not reported
Tank Material:	Steel
Tank Construction:	Not reported
Tank Tightness Test:	Not reported
Tank Corrosion Protection:	Not reported
Tank Manifold:	Not reported
Tank Release Detection:	Not reported
Tank SFC Type:	Not reported
Pipe Material:	Not reported
Pipe Construction:	Not reported
Pipe Primary Release Detection:	Not reported
Pipe Second Release Detection:	Not reported
Pipe Corrosion Protection:	Not reported
Pipe Pumping System:	Not reported
Responsible Unit:	Eastern
Dispencer/Pump SFC Type:	Not reported

Name:	RAY PAC INC RAYS TRUCK SERVICE
Address:	727 E PACIFIC
City:	SPOKANE
Zip:	99202

RAY PAC INC RAYS TRUCK SERVICE (Continued) **1007063034**

Tank Name:	2
Tag Number:	Not reported
Tank Status:	Removed
Tank Status Date:	08/06/1996
Tank Install Date:	12/31/1964
Tank Closure Date:	Not reported
Capacity Range:	111 TO 1,100 Gallons
Tank Permit Expiration Date:	Not reported
Tank Upgrade Date:	Not reported
Tank Spill Prevention:	Not reported
Tank Overfill Prevention:	Not reported
Tank Material:	Steel
Tank Construction:	Not reported
Tank Tightness Test:	Not reported
Tank Corrosion Protection:	Not reported
Tank Manifold:	Not reported
Tank Release Detection:	Not reported
Tank SFC Type:	Not reported
Pipe Material:	Not reported
Pipe Construction:	Not reported
Pipe Primary Release Detection:	Not reported
Pipe Second Release Detection:	Not reported
Pipe Corrosion Protection:	Not reported
Pipe Pumping System:	Not reported
Responsible Unit:	Eastern
Dispencer/Pump SFC Type:	Not reported

ALLSITES:

Name:	RAY PAC INC RAYS TRUCK SERVICE
Facility Id:	92251338

Interaction:	72042
Interaction 1:	I
Interaction 2:	UST
Ecology Program:	TOXICS
Program Data:	UST
Facility Alt.:	Not reported
Program ID:	1345
Date Interaction:	2000-03-20 00:00:00
Date Interaction 3:	Underground Storage Tank
Latitude:	47.655698358000002
Longitude:	-117.399188552

Interaction:	72041
Interaction 1:	I
Interaction 2:	LUST
Ecology Program:	TOXICS
Program Data:	ISIS
Facility Alt.:	Not reported
Program ID:	1345
Date Interaction:	1989-10-13 00:00:00
Date Interaction 3:	LUST Facility
Latitude:	47.655698358000002
Longitude:	-117.399188552

RAY PAC INC RAYS TRUCK SERVICE (Continued) **1007063034**

CSCSL NFA:

Name:	RAY'S TRUCK SERVICE
Address:	727 E PACIFIC
City,State,Zip:	SPOKANE, WA 99202
Facility/Site Id:	92251338
CS Id:	11060
NFA Date:	12/27/2011
Alternate Site Names:	RAY PAC INC RAYS TRUCK SERVICE
NFA Reason:	NFA-Initial Investigation
Site Status:	NFA
Region:	Eastern
Contaminant Name:	Petroleum-Other
Ground Water:	Not reported
Surface Water:	Not reported
Soil:	Confirmed Above Cleanup Levels
Sediment:	Not reported
Air:	Not reported
Bedrock:	Not reported
Latitude:	47.65570451
Longitude:	-117.3992026

FINDS:

Registry ID: 110015395785

Click Here:

Environmental Interest/Information System:

Washington Facility / Site Identification System (WA-FSIS) provides a means to query and display data maintained by the Washington Department of Ecology. This system contains key information for each facility/site that is currently, or has been, of interest to the Air Quality, Dam Safety, Hazardous Waste, Toxics Cleanup, and Water Quality Programs.

Click this hyperlink while viewing on your computer to access additional FINDS: detail in the EDR Site Report.

AA95 **WA WSU SPOKANE RIVERPOINT CAMPUS** **RCRA-VSQG** **1001969691**
North **668 N RIVERPOINT BLVD** **WA CSCSL** **WAH000010553**
1/4-1/2 **SPOKANE, WA 99202** **WA ALLSITES**
0.260 mi. **FINDS**
1371 ft. **Site 1 of 4 in cluster AA** **ECHO**
WA MANIFEST

Relative:
Lower

Actual:
1898 ft.

RCRA-VSQG:

Date Form Received by Agency:	2020-06-04 00:00:00.0
Handler Name:	WA WSU SPOKANE RIVERPOINT CAMPUS
Handler Address:	668 N RIVERPOINT BLVD
Handler City,State,Zip:	SPOKANE, WA 99202
EPA ID:	WAH000010553
Contact Name:	CHAD TRENT
Contact Address:	412 E SPOKANE FALLS BLVD
Contact City,State,Zip:	SPOKANE, WA 99202
Contact Telephone:	509-368-6699
Contact Fax:	Not reported
Contact Email:	CHAD.TRENT@WSU.EDU
Contact Title:	EH&S MANAGER
EPA Region:	10

WA WSU SPOKANE RIVERPOINT CAMPUS (Continued) **1001969691**

Land Type:	State
Federal Waste Generator Description:	Conditionally Exempt Small Quantity Generator
Non-Notifier:	Not reported
Biennial Report Cycle:	Not reported
Accessibility:	Not reported
Active Site Indicator:	Handler Activities
State District Owner:	WA
State District:	ERO
Mailing Address:	412 E SPOKANE FALLS BLVD
Mailing City,State,Zip:	SPOKANE, WA 99210
Owner Name:	WA WSU SPOKANE BUSINESS AFFAIRS
Owner Type:	Private
Operator Name:	WASHINGTON STATE UNIVERSITY SPOKANE
Operator Type:	State
Short-Term Generator Activity:	No
Importer Activity:	No
Mixed Waste Generator:	No
Transporter Activity:	No
Transfer Facility Activity:	No
Recycler Activity with Storage:	No
Small Quantity On-Site Burner Exemption:	No
Smelting Melting and Refining Furnace Exemption:	No
Underground Injection Control:	No
Off-Site Waste Receipt:	No
Universal Waste Indicator:	No
Universal Waste Destination Facility:	No
Federal Universal Waste:	No
Active Site Fed-Reg Treatment Storage and Disposal Facility:	Not reported
Active Site Converter Treatment storage and Disposal Facility:	Not reported
Active Site State-Reg Treatment Storage and Disposal Facility:	Not reported
Active Site State-Reg Handler:	---
Federal Facility Indicator:	Not reported
Hazardous Secondary Material Indicator:	N
Sub-Part K Indicator:	Not reported
Commercial TSD Indicator:	No
Treatment Storage and Disposal Type:	Not reported
2018 GPRA Permit Baseline:	Not on the Baseline
2018 GPRA Renewals Baseline:	Not on the Baseline
Permit Renewals Workload Universe:	Not reported
Permit Workload Universe:	Not reported
Permit Progress Universe:	Not reported
Post-Closure Workload Universe:	Not reported
Closure Workload Universe:	Not reported
202 GPRA Corrective Action Baseline:	No
Corrective Action Workload Universe:	No
Subject to Corrective Action Universe:	No
Non-TSDFs Where RCRA CA has Been Imposed Universe:	No
TSDFs Potentially Subject to CA Under 3004 (u)/(v) Universe:	No
TSDFs Only Subject to CA under Discretionary Auth Universe:	No
Corrective Action Priority Ranking:	No NCAPS ranking
Environmental Control Indicator:	No
Institutional Control Indicator:	No
Human Exposure Controls Indicator:	N/A
Groundwater Controls Indicator:	N/A
Operating TSDF Universe:	Not reported
Full Enforcement Universe:	Not reported
Significant Non-Complier Universe:	No

WA WSU SPOKANE RIVERPOINT CAMPUS (Continued) **1001969691**

Unaddressed Significant Non-Complier Universe:	No
Addressed Significant Non-Complier Universe:	No
Significant Non-Complier With a Compliance Schedule Universe:	No
Financial Assurance Required:	Not reported
Handler Date of Last Change:	2020-10-06 19:30:30.0
Recognized Trader-Importer:	No
Recognized Trader-Exporter:	No
Importer of Spent Lead Acid Batteries:	No
Exporter of Spent Lead Acid Batteries:	No
Recycler Activity Without Storage:	No
Manifest Broker:	No
Sub-Part P Indicator:	No

Biennial: List of Years
Year: 2011

Click Here for Biennial Reporting System Data:
Year: 2009

Click Here for Biennial Reporting System Data:
Year: 2007

Click Here for Biennial Reporting System Data:
Year: 2005

Click Here for Biennial Reporting System Data:
Year: 2003

Click Here for Biennial Reporting System Data:

Hazardous Waste Summary:
Waste Code: D001
Waste Description: IGNITABLE WASTE

Waste Code: D002
Waste Description: CORROSIVE WASTE

Waste Code: D003
Waste Description: REACTIVE WASTE

Waste Code: D004
Waste Description: ARSENIC

Waste Code: D005
Waste Description: BARIUM

Waste Code: D006
Waste Description: CADMIUM

Waste Code: D007
Waste Description: CHROMIUM

Waste Code: D008
Waste Description: LEAD

Waste Code: D009

WA WSU SPOKANE RIVERPOINT CAMPUS (Continued) **1001969691**

Waste Description: MERCURY

Waste Code: D010
Waste Description: SELENIUM

Waste Code: D011
Waste Description: SILVER

Waste Code: D022
Waste Description: CHLOROFORM

Waste Code: F001
Waste Description: THE FOLLOWING SPENT HALOGENATED SOLVENTS USED IN DEGREASING: TETRACHLOROETHYLENE, TRICHLORETHYLENE, METHYLENE CHLORIDE, 1,1,1-TRICHLOROETHANE, CARBON TETRACHLORIDE AND CHLORINATED FLUOROCARBONS; ALL SPENT SOLVENT MIXTURES/BLENDS USED IN DEGREASING CONTAINING, BEFORE USE, A TOTAL OF TEN PERCENT OR MORE (BY VOLUME) OF ONE OR MORE OF THE ABOVE HALOGENATED SOLVENTS OR THOSE SOLVENTS LISTED IN F002, F004, AND F005; AND STILL BOTTOMS FROM THE RECOVERY OF THESE SPENT SOLVENTS AND SPENT SOLVENT MIXTURES.

Waste Code: F002
Waste Description: THE FOLLOWING SPENT HALOGENATED SOLVENTS: TETRACHLOROETHYLENE, METHYLENE CHLORIDE, TRICHLOROETHYLENE, 1,1,1-TRICHLOROETHANE, CHLOROBENZENE, 1,1,2-TRICHLORO-1,2,2-TRIFLUOROETHANE, ORTHO-DICHLOROBENZENE, TRICHLOROFLUOROMETHANE, AND 1,1,2, TRICHLOROETHANE; ALL SPENT SOLVENT MIXTURES/BLENDS CONTAINING, BEFORE USE, A TOTAL OF TEN PERCENT OR MORE (BY VOLUME) OF ONE OR MORE OF THE ABOVE HALOGENATED SOLVENTS OR THOSE SOLVENTS LISTED IN F001, F004, AND F005; AND STILL BOTTOMS FROM THE RECOVERY OF THESE SPENT SOLVENTS AND SPENT SOLVENT MIXTURES.

Waste Code: F003
Waste Description: THE FOLLOWING SPENT NONHALOGENATED SOLVENTS: XYLENE, ACETONE, ETHYL ACETATE, ETHYL BENZENE, ETHYL ETHER, METHYL ISOBUTYL KETONE, N-BUTYL ALCOHOL, CYCLOHEXANONE, AND METHANOL; ALL SPENT SOLVENT MIXTURES/BLENDS CONTAINING, BEFORE USE, ONLY THE ABOVE SPENT NONHALOGENATED SOLVENTS; AND ALL SPENT SOLVENT MIXTURES/BLENDS CONTAINING, BEFORE USE, ONE OR MORE OF THE ABOVE NONHALOGENATED SOLVENTS, AND A TOTAL OF TEN PERCENT OR MORE (BY VOLUME) OF ONE OR MORE OF THOSE SOLVENTS LISTED IN F001, F002, F004, AND F005; AND STILL BOTTOMS FROM THE RECOVERY OF THESE SPENT SOLVENTS AND SPENT SOLVENT MIXTURES.

Waste Code: F005
Waste Description: THE FOLLOWING SPENT NONHALOGENATED SOLVENTS: TOLUENE, METHYL ETHYL KETONE, CARBON DISULFIDE, ISOBUTANOL, PYRIDINE, BENZENE, 2-ETHOXYETHANOL, AND 2-NITROPROPANE; ALL SPENT SOLVENT MIXTURES/BLENDS CONTAINING, BEFORE USE, A TOTAL OF TEN PERCENT OR MORE (BY VOLUME) OF ONE OR MORE OF THE ABOVE NONHALOGENATED SOLVENTS OR THOSE SOLVENTS LISTED IN F001, F002, OR F004; AND STILL BOTTOMS FROM THE RECOVERY OF THESE SPENT SOLVENTS AND SPENT SOLVENT MIXTURES.

Waste Code: P001
Waste Description: 2H-1-BENZOPYRAN-2-ONE, 4-HYDROXY-3-(3-OXO-1-PHENYLBUTYL)-, & SALTS, WHEN PRESENT AT CONCENTRATIONS GREATER THAN 0.3% (OR) WARFARIN, & SALTS, WHEN PRESENT AT CONCENTRATIONS GREATER THAN 0.3%

WA WSU SPOKANE RIVERPOINT CAMPUS (Continued) **1001969691**

Waste Code: P075
Waste Description: NICOTINE, & SALTS (OR) PYRIDINE, 3-(1-METHYL-2-PYRROLIDINYL)-,(S)-, & SALTS

Waste Code: P081
Waste Description: 1,2,3-PROPANETRIOL, TRINITRATE (R) (OR) NITROGLYCERINE (R)

Waste Code: P105
Waste Description: SODIUM AZIDE

Waste Code: P188
Waste Description: BENZOIC ACID, 2-HYDROXY-, COMPD. WITH (3AS-CIS)-1,2,3,3A,8,8A-HEXAHYDRO-1,3A,8-TRIMETHYLPYRROLO[2,3-B]INDOL-5-YL METHYLCARBAMATE ESTER (1:1) (OR) PHYSOSTIGMINE SALICYLATE

Waste Code: P204
Waste Description: PHYSOSTIGMINE (OR) PYRROLO[2,3-B]INDOL-5-OL, 1,2,3,3A,8,8A-HEXAHYDRO-1,3A,8-TRIMETHYL-METHYLCARBAMATE (ESTER), (3AS-CIS)-

Waste Code: U002
Waste Description: 2-PROPANONE (I) (OR) ACETONE (I)

Waste Code: U007
Waste Description: 2-PROPENAMIDE (OR) ACRYLAMIDE

Waste Code: U010
Waste Description: AZIRINO [2',3':3,4]PYRROLO[1,2-A]INDOLE-4,7-DIONE, 6-AMINO-8-[[(AMINOCARBONYL)OXY]METHYL]-1,1A,2,8,8A,8B-HEXAHYDRO-8A-METHOXY-5-METHYL-, [1AS-(1AALPHA, 8BETA, 8AALPHA, 8BALPHA)]- (OR) MITOMYCIN C

Waste Code: U026
Waste Description: CHLORNAPHAZIN (OR) NAPHTHALENAMINE, N,N'-BIS(2-CHLOROETHYL)-

Waste Code: U035
Waste Description: BENZENEBUTANOIC ACID, 4-[BIS(2-CHLOROETHYL)AMINO]- (OR) CHLORAMBUCIL

Waste Code: U039
Waste Description: P-CHLORO-M-CRESOL (OR) PHENOL, 4-CHLORO-3-METHYL-

Waste Code: U044
Waste Description: CHLOROFORM (OR) METHANE, TRICHLORO-

Waste Code: U051
Waste Description: CREOSOTE

Waste Code: U052
Waste Description: CRESOL (CRESYLIC ACID) (OR) PHENOL, METHYL-

Waste Code: U058
Waste Description: 2H-1,3,2-OXAZAPHOSPHORIN-2-AMINE, N,N-BIS(2-CHLOROETHYL)TETRAHYDRO-, 2-OXIDE (OR) CYCLOPHOSPHAMIDE

Waste Code: U059
Waste Description: 5,12-NAPHTHACENEDIONE, 8-ACETYL-10-[(3-AMINO-2,3,6-TRIDEOXY)-ALPHA-L-LYXO-HEXOPYRANOSYL)OXY]-

WA WSU SPOKANE RIVERPOINT CAMPUS (Continued) **1001969691**

7,8,9,10-TETRAHYDRO-6,8,11-TRIHYDROXY-1-METHOXY-, (8S-CIS)- (OR) DAUNOMYCIN

Waste Code: U089
Waste Description: DIETHYLSTILBESTEROL (OR) PHENOL, 4,4'-(1,2-DIETHYL-1,2-ETHENEDIYL)BIS, (E)-

Waste Code: U129
Waste Description: CYCLOHEXANE, 1,2,3,4,5,6-HEXACHLORO-, (1ALPHA, 2ALPHA, 3BETA, 4ALPHA, 5ALPHA, 6BETA)- (OR) LINDANE

Waste Code: U131
Waste Description: ETHANE, HEXACHLORO- (OR) HEXACHLOROETHANE

Waste Code: U132
Waste Description: HEXACHLOROPHENE (OR) PHENOL, 2,2'-METHYLENEBIS[3,4,6-TRICHLORO-

Waste Code: U133
Waste Description: HYDRAZINE (R,T)

Waste Code: U150
Waste Description: L-PHENYLALANINE, 4-[BIS(2-CHLOROETHYL)AMINO]- (OR) MELPHALAN

Waste Code: U155
Waste Description: 1,2-ETHANEDIAMINE, N,N-DIMETHYL-N'-2-PYRIDINYL-N'-(2-THIENYLMETHYL)- (OR) METHAPYRILENE

Waste Code: U164
Waste Description: 4(1H)-PYRIMIDINONE, 2,3-DIHYDRO-6-METHYL-2-THIOXO- (OR) METHYLTHIOURACIL

Waste Code: U182
Waste Description: 1,3,5-TRIOXANE, 2,4,6-TRIMETHYL- (OR) PARALDEHYDE

Waste Code: U187
Waste Description: ACETAMIDE, N-(4-ETHOXYPHENYL)- (OR) PHENACETIN

Waste Code: U188
Waste Description: PHENOL

Waste Code: U200
Waste Description: RESERPINE (OR) YOHIMBAN-16-CARBOXYLIC ACID, 11,17-DIMETHOXY-18-[(3,4,5-TRIMETHOXYBENZOYL)OXY]-, METHYL ESTER, (3BETA, 16BETA, 17ALPHA, 18BETA, 20ALPHA)-

Waste Code: U201
Waste Description: 1,3-BENZENEDIOL (OR) RESORCINOL

Waste Code: U205
Waste Description: SELENIUM SULFIDE (OR) SELENIUM SULFIDE SES2 (R,T)

Waste Code: U206
Waste Description: D-GLUCOSE, 2-DEOXY-2-[[(METHYLNITROSOAMINO)-CARBONYL]AMINO]- (OR) GLUCOPYRANOSE, 2-DEOXY-2-(3-METHYL-3-NITROSOUREIDO)-,D- (OR) STREPTOZOTOCIN

Waste Code: U237

WA WSU SPOKANE RIVERPOINT CAMPUS (Continued) **1001969691**

Waste Description: 2,4-(1H,3H)-PYRIMIDINEDIONE, 5-[BIS(2-CHLOROETHYL)AMINO]- (OR) URACIL MUSTARD

Waste Code: U239
Waste Description: BENZENE, DIMETHYL- (I,T) (OR) XYLENE (I)

Waste Code: U248
Waste Description: 2H-1-BENZOPYRAN-2-ONE, 4-HYDROXY-3-(3-OXO-1-PHENYL-BUTYL)-, & SALTS, WHEN PRESENT AT CONCENTRATIONS OF 0.3% OR LESS (OR) WARFARIN, & SALTS, WHEN PRESENT AT CONCENTRATIONS OF 0.3% OR LESS

Handler - Owner Operator:

Owner/Operator Indicator:	Operator
Owner/Operator Name:	WA WSU SPOKANE RIVERPOINT CAMPUS
Legal Status:	State
Date Became Current:	2000-02-04 00:00:00.
Date Ended Current:	Not reported
Owner/Operator Address:	534 EAST TRENT
Owner/Operator City,State,Zip:	SPOKANE, WA 99210-1495
Owner/Operator Telephone:	509-358-7500
Owner/Operator Telephone Ext:	Not reported
Owner/Operator Fax:	Not reported
Owner/Operator Email:	Not reported

Owner/Operator Indicator:	Owner
Owner/Operator Name:	WA WSU SPOKANE BUSINESS AFFAIRS
Legal Status:	Private
Date Became Current:	2000-02-04 00:00:00.
Date Ended Current:	Not reported
Owner/Operator Address:	668 N RIVERPOINT BLVD
Owner/Operator City,State,Zip:	SPOKANE, WA 99210
Owner/Operator Telephone:	509-358-7558
Owner/Operator Telephone Ext:	Not reported
Owner/Operator Fax:	Not reported
Owner/Operator Email:	Not reported

Owner/Operator Indicator:	Owner
Owner/Operator Name:	OFFIC OF BSINESS AFFAIRS
Legal Status:	Private
Date Became Current:	Not reported
Date Ended Current:	Not reported
Owner/Operator Address:	WASHINGTON STATE UNIVERISITY
Owner/Operator City,State,Zip:	PULLMAN, WA 99164
Owner/Operator Telephone:	509-335-5524
Owner/Operator Telephone Ext:	Not reported
Owner/Operator Fax:	Not reported
Owner/Operator Email:	Not reported

Owner/Operator Indicator:	Owner
Owner/Operator Name:	OFFIC OF BSINESS AFFAIRS
Legal Status:	Private
Date Became Current:	Not reported
Date Ended Current:	Not reported
Owner/Operator Address:	WASHINGTON STATE UNIVERISITY
Owner/Operator City,State,Zip:	PULLMAN, WA 99164
Owner/Operator Telephone:	509-335-5524
Owner/Operator Telephone Ext:	Not reported

WA WSU SPOKANE RIVERPOINT CAMPUS (Continued) **1001969691**

Owner/Operator Fax:	Not reported
Owner/Operator Email:	Not reported
Owner/Operator Indicator:	Owner
Owner/Operator Name:	OFFIC OF BSINESS AFFAIRS
Legal Status:	Private
Date Became Current:	Not reported
Date Ended Current:	Not reported
Owner/Operator Address:	WASHINGTON STATE UNIVERISITY
Owner/Operator City,State,Zip:	PULLMAN, WA 99164
Owner/Operator Telephone:	509-335-5524
Owner/Operator Telephone Ext:	Not reported
Owner/Operator Fax:	Not reported
Owner/Operator Email:	Not reported
Owner/Operator Indicator:	Owner
Owner/Operator Name:	OFFICE OF BUSINESS AFFAIRS
Legal Status:	State
Date Became Current:	2015-03-17 00:00:00.
Date Ended Current:	Not reported
Owner/Operator Address:	WASHINGTON STATE UNIVERISITY
Owner/Operator City,State,Zip:	PULLMAN, WA 99164
Owner/Operator Telephone:	509-335-5524
Owner/Operator Telephone Ext:	Not reported
Owner/Operator Fax:	Not reported
Owner/Operator Email:	Not reported
Owner/Operator Indicator:	Operator
Owner/Operator Name:	WA WSU SPOKANE RIVERPOINT CAMPUS
Legal Status:	Private
Date Became Current:	Not reported
Date Ended Current:	Not reported
Owner/Operator Address:	534 EAST TRENT
Owner/Operator City,State,Zip:	SPOKANE, WA 99210
Owner/Operator Telephone:	509-358-7500
Owner/Operator Telephone Ext:	Not reported
Owner/Operator Fax:	Not reported
Owner/Operator Email:	Not reported
Owner/Operator Indicator:	Owner
Owner/Operator Name:	OFFICE OF BUSINESS AFFAIRS
Legal Status:	Private
Date Became Current:	Not reported
Date Ended Current:	Not reported
Owner/Operator Address:	WASHINGTON STATE UNIVERISITY
Owner/Operator City,State,Zip:	PULLMAN, WA 99164
Owner/Operator Telephone:	509-335-5524
Owner/Operator Telephone Ext:	Not reported
Owner/Operator Fax:	Not reported
Owner/Operator Email:	Not reported
Owner/Operator Indicator:	Owner
Owner/Operator Name:	WA WSU SPOKANE BUSINESS AFFAIRS
Legal Status:	Private
Date Became Current:	2000-02-04 00:00:00.
Date Ended Current:	Not reported
Owner/Operator Address:	534 EAST TRENT

WA WSU SPOKANE RIVERPOINT CAMPUS (Continued) **1001969691**

Owner/Operator City,State,Zip:	SPOKANE, WA 99210
Owner/Operator Telephone:	509-358-7558
Owner/Operator Telephone Ext:	Not reported
Owner/Operator Fax:	Not reported
Owner/Operator Email:	Not reported

Owner/Operator Indicator:	Owner
Owner/Operator Name:	WA WSU SPOKANE BUSINESS AFFAIRS
Legal Status:	State
Date Became Current:	2000-02-04 00:00:00.
Date Ended Current:	Not reported
Owner/Operator Address:	534 EAST TRENT
Owner/Operator City,State,Zip:	SPOKANE, WA 99210-1495
Owner/Operator Telephone:	Not reported
Owner/Operator Telephone Ext:	Not reported
Owner/Operator Fax:	Not reported
Owner/Operator Email:	Not reported

Owner/Operator Indicator:	Operator
Owner/Operator Name:	WA WSU SPOKANE RIVERPOINT CAMPUS
Legal Status:	State
Date Became Current:	2000-02-04 00:00:00.
Date Ended Current:	Not reported
Owner/Operator Address:	412 E SPOKANE FALLS BLVD
Owner/Operator City,State,Zip:	SPOKANE, WA 99210-1495
Owner/Operator Telephone:	509-358-7500
Owner/Operator Telephone Ext:	Not reported
Owner/Operator Fax:	Not reported
Owner/Operator Email:	Not reported

Owner/Operator Indicator:	Owner
Owner/Operator Name:	WA WSU SPOKANE RIVERPOINT CAMPUS
Legal Status:	Private
Date Became Current:	Not reported
Date Ended Current:	Not reported
Owner/Operator Address:	668 N RIVERPOINT BLVD
Owner/Operator City,State,Zip:	SPOKANE, WA 99202
Owner/Operator Telephone:	000-000-0000
Owner/Operator Telephone Ext:	Not reported
Owner/Operator Fax:	Not reported
Owner/Operator Email:	Not reported

Owner/Operator Indicator:	Owner
Owner/Operator Name:	WA WSU SPOKANE BUSINESS AFFAIRS
Legal Status:	Private
Date Became Current:	2000-02-04 00:00:00.
Date Ended Current:	Not reported
Owner/Operator Address:	534 EAST TRENT
Owner/Operator City,State,Zip:	SPOKANE, WA 99210
Owner/Operator Telephone:	509-358-7558
Owner/Operator Telephone Ext:	Not reported
Owner/Operator Fax:	Not reported
Owner/Operator Email:	Not reported

Owner/Operator Indicator:	Owner
Owner/Operator Name:	OFFIC OF BSINESS AFFAIRS
Legal Status:	Private

WA WSU SPOKANE RIVERPOINT CAMPUS (Continued) **1001969691**

Date Became Current:	Not reported
Date Ended Current:	Not reported
Owner/Operator Address:	WASHINGTON STATE UNIVERISITY
Owner/Operator City,State,Zip:	PULLMAN, WA 99164
Owner/Operator Telephone:	509-335-5524
Owner/Operator Telephone Ext:	Not reported
Owner/Operator Fax:	Not reported
Owner/Operator Email:	Not reported

Owner/Operator Indicator:	Operator
Owner/Operator Name:	WA WSU SPOKANE RIVERPOINT CAMPUS
Legal Status:	Private
Date Became Current:	Not reported
Date Ended Current:	Not reported
Owner/Operator Address:	534 EAST TRENT
Owner/Operator City,State,Zip:	SPOKANE, WA 99210
Owner/Operator Telephone:	509-358-7500
Owner/Operator Telephone Ext:	Not reported
Owner/Operator Fax:	Not reported
Owner/Operator Email:	Not reported

Owner/Operator Indicator:	Operator
Owner/Operator Name:	WA WSU SPOKANE RIVERPOINT CAMPUS
Legal Status:	Private
Date Became Current:	Not reported
Date Ended Current:	Not reported
Owner/Operator Address:	534 EAST TRENT
Owner/Operator City,State,Zip:	SPOKANE, WA 99210
Owner/Operator Telephone:	509-358-7500
Owner/Operator Telephone Ext:	Not reported
Owner/Operator Fax:	Not reported
Owner/Operator Email:	Not reported

Owner/Operator Indicator:	Owner
Owner/Operator Name:	WA WSU SPOKANE BUSINESS AFFAIRS
Legal Status:	Private
Date Became Current:	2000-02-04 00:00:00.
Date Ended Current:	Not reported
Owner/Operator Address:	412 E SPOKANE FALLS BLVD
Owner/Operator City,State,Zip:	SPOKANE, WA 99210
Owner/Operator Telephone:	509-358-7558
Owner/Operator Telephone Ext:	Not reported
Owner/Operator Fax:	Not reported
Owner/Operator Email:	Not reported

Owner/Operator Indicator:	Operator
Owner/Operator Name:	WASHINGTON STATE UNIVERSITY SPOKANE
Legal Status:	Private
Date Became Current:	2000-02-04 00:00:00.
Date Ended Current:	Not reported
Owner/Operator Address:	PO BOX 1495
Owner/Operator City,State,Zip:	SPOKANE, WA 99210
Owner/Operator Telephone:	509-358-7500
Owner/Operator Telephone Ext:	Not reported
Owner/Operator Fax:	Not reported
Owner/Operator Email:	Not reported

WA WSU SPOKANE RIVERPOINT CAMPUS (Continued) **1001969691**

Owner/Operator Indicator:	Operator
Owner/Operator Name:	WASHINGTON STATE UNIVERSITY SPOKANE
Legal Status:	State
Date Became Current:	2000-02-04 00:00:00.
Date Ended Current:	Not reported
Owner/Operator Address:	412 E SPOKANE FALLS BLVD
Owner/Operator City,State,Zip:	SPOKANE, WA 99202
Owner/Operator Telephone:	509-358-7500
Owner/Operator Telephone Ext:	Not reported
Owner/Operator Fax:	Not reported
Owner/Operator Email:	Not reported

Owner/Operator Indicator:	Operator
Owner/Operator Name:	WA WSU SPOKANE W
Legal Status:	Private
Date Became Current:	2000-02-04 00:00:00.
Date Ended Current:	Not reported
Owner/Operator Address:	534 EAST TRENT
Owner/Operator City,State,Zip:	SPOKANE, WA 99210-1495
Owner/Operator Telephone:	509-358-7500
Owner/Operator Telephone Ext:	Not reported
Owner/Operator Fax:	Not reported
Owner/Operator Email:	Not reported

Owner/Operator Indicator:	Owner
Owner/Operator Name:	WA WSU SPOKANE BUSINESS AFFAIRS
Legal Status:	Private
Date Became Current:	2000-02-04 00:00:00.
Date Ended Current:	Not reported
Owner/Operator Address:	668 N RIVERPOINT BLVD
Owner/Operator City,State,Zip:	SPOKANE, WA 99210
Owner/Operator Telephone:	509-358-7558
Owner/Operator Telephone Ext:	Not reported
Owner/Operator Fax:	Not reported
Owner/Operator Email:	Not reported

Owner/Operator Indicator:	Operator
Owner/Operator Name:	WA WSU SPOKANE RIVERPOINT CAMPUS
Legal Status:	Private
Date Became Current:	Not reported
Date Ended Current:	Not reported
Owner/Operator Address:	668 N RIVERPOINT BLVD
Owner/Operator City,State,Zip:	SPOKANE, WA 99202
Owner/Operator Telephone:	000-000-0000
Owner/Operator Telephone Ext:	Not reported
Owner/Operator Fax:	Not reported
Owner/Operator Email:	Not reported

Owner/Operator Indicator:	Owner
Owner/Operator Name:	WA WSU SPOKANE BUSINESS AFFAIRS
Legal Status:	Private
Date Became Current:	2000-02-04 00:00:00.
Date Ended Current:	Not reported
Owner/Operator Address:	668 N RIVERPOINT BLVD
Owner/Operator City,State,Zip:	SPOKANE, WA 99210
Owner/Operator Telephone:	509-358-7558
Owner/Operator Telephone Ext:	Not reported

WA WSU SPOKANE RIVERPOINT CAMPUS (Continued) **1001969691**

Owner/Operator Fax:	Not reported
Owner/Operator Email:	Not reported
Owner/Operator Indicator:	Owner
Owner/Operator Name:	OFFIC OF BSINESS AFFAIRS
Legal Status:	Private
Date Became Current:	Not reported
Date Ended Current:	Not reported
Owner/Operator Address:	WASHINGTON STATE UNIVERISITY
Owner/Operator City,State,Zip:	PULLMAN, WA 99164
Owner/Operator Telephone:	509-335-5524
Owner/Operator Telephone Ext:	Not reported
Owner/Operator Fax:	Not reported
Owner/Operator Email:	Not reported
Owner/Operator Indicator:	Owner
Owner/Operator Name:	OFFIC OF BSINESS AFFAIRS
Legal Status:	Private
Date Became Current:	Not reported
Date Ended Current:	Not reported
Owner/Operator Address:	WASHINGTON STATE UNIVERISITY
Owner/Operator City,State,Zip:	PULLMAN, WA 99164
Owner/Operator Telephone:	509-335-5524
Owner/Operator Telephone Ext:	Not reported
Owner/Operator Fax:	Not reported
Owner/Operator Email:	Not reported
Owner/Operator Indicator:	Owner
Owner/Operator Name:	OFFIC OF BSINESS AFFAIRS
Legal Status:	Private
Date Became Current:	Not reported
Date Ended Current:	Not reported
Owner/Operator Address:	WASHINGTON STATE UNIVERISITY
Owner/Operator City,State,Zip:	PULLMAN, WA 99164
Owner/Operator Telephone:	509-335-5524
Owner/Operator Telephone Ext:	Not reported
Owner/Operator Fax:	Not reported
Owner/Operator Email:	Not reported
Owner/Operator Indicator:	Owner
Owner/Operator Name:	OFFIC OF BSINESS AFFAIRS
Legal Status:	Private
Date Became Current:	Not reported
Date Ended Current:	Not reported
Owner/Operator Address:	WASHINGTON STATE UNIVERISITY
Owner/Operator City,State,Zip:	PULLMAN, WA 99164
Owner/Operator Telephone:	509-335-5524
Owner/Operator Telephone Ext:	Not reported
Owner/Operator Fax:	Not reported
Owner/Operator Email:	Not reported
Owner/Operator Indicator:	Owner
Owner/Operator Name:	WA WSU SPOKANE BUSINESS AFFAIRS
Legal Status:	Private
Date Became Current:	2000-02-04 00:00:00.
Date Ended Current:	Not reported
Owner/Operator Address:	534 EAST TRENT

WA WSU SPOKANE RIVERPOINT CAMPUS (Continued) **1001969691**

Owner/Operator City,State,Zip:	SPOKANE, WA 99210
Owner/Operator Telephone:	509-358-7558
Owner/Operator Telephone Ext:	Not reported
Owner/Operator Fax:	Not reported
Owner/Operator Email:	Not reported
Owner/Operator Indicator:	Owner
Owner/Operator Name:	OFFICE OF BUSINESS AFFAIRS
Legal Status:	Private
Date Became Current:	Not reported
Date Ended Current:	Not reported
Owner/Operator Address:	WASHINGTON STATE UNIVERISITY
Owner/Operator City,State,Zip:	PULLMAN, WA 99164
Owner/Operator Telephone:	509-335-5524
Owner/Operator Telephone Ext:	Not reported
Owner/Operator Fax:	Not reported
Owner/Operator Email:	Not reported
Owner/Operator Indicator:	Owner
Owner/Operator Name:	WA WSU SPOKANE BUSINESS AFFAIRS
Legal Status:	Private
Date Became Current:	2000-02-04 00:00:00.
Date Ended Current:	Not reported
Owner/Operator Address:	PO BOX 1495
Owner/Operator City,State,Zip:	SPOKANE, WA 99210
Owner/Operator Telephone:	509-358-7558
Owner/Operator Telephone Ext:	Not reported
Owner/Operator Fax:	Not reported
Owner/Operator Email:	Not reported
Owner/Operator Indicator:	Owner
Owner/Operator Name:	WA WSU SPOKANE BUSINESS AFFAIRS
Legal Status:	State
Date Became Current:	2000-02-04 00:00:00.
Date Ended Current:	Not reported
Owner/Operator Address:	534 EAST TRENT
Owner/Operator City,State,Zip:	SPOKANE, WA 99210-1495
Owner/Operator Telephone:	Not reported
Owner/Operator Telephone Ext:	Not reported
Owner/Operator Fax:	Not reported
Owner/Operator Email:	Not reported
Owner/Operator Indicator:	Operator
Owner/Operator Name:	WA WSU SPOKANE RIVERPOINT CAMPUS
Legal Status:	State
Date Became Current:	2000-02-04 00:00:00.
Date Ended Current:	Not reported
Owner/Operator Address:	534 EAST TRENT
Owner/Operator City,State,Zip:	SPOKANE, WA 99210-1495
Owner/Operator Telephone:	Not reported
Owner/Operator Telephone Ext:	Not reported
Owner/Operator Fax:	Not reported
Owner/Operator Email:	Not reported
Owner/Operator Indicator:	Owner
Owner/Operator Name:	WA WSU SPOKANE BUSINESS AFFAIRS
Legal Status:	Private

WA WSU SPOKANE RIVERPOINT CAMPUS (Continued) **1001969691**

Date Became Current:	2000-02-04 00:00:00.
Date Ended Current:	Not reported
Owner/Operator Address:	534 EAST TRENT
Owner/Operator City,State,Zip:	SPOKANE, WA 99210
Owner/Operator Telephone:	509-358-7558
Owner/Operator Telephone Ext:	Not reported
Owner/Operator Fax:	Not reported
Owner/Operator Email:	Not reported

Owner/Operator Indicator:	Owner
Owner/Operator Name:	WA WSU SPOKANE BUSINESS AFFAIRS
Legal Status:	Private
Date Became Current:	2000-02-04 00:00:00.
Date Ended Current:	Not reported
Owner/Operator Address:	534 EAST TRENT
Owner/Operator City,State,Zip:	SPOKANE, WA 99210
Owner/Operator Telephone:	509-358-7558
Owner/Operator Telephone Ext:	Not reported
Owner/Operator Fax:	Not reported
Owner/Operator Email:	Not reported

Owner/Operator Indicator:	Owner
Owner/Operator Name:	OFFIC OF BSINESS AFFAIRS
Legal Status:	Private
Date Became Current:	Not reported
Date Ended Current:	Not reported
Owner/Operator Address:	WASHINGTON STATE UNIVERISITY
Owner/Operator City,State,Zip:	PULLMAN, WA 99164
Owner/Operator Telephone:	509-335-5524
Owner/Operator Telephone Ext:	Not reported
Owner/Operator Fax:	Not reported
Owner/Operator Email:	Not reported

Owner/Operator Indicator:	Operator
Owner/Operator Name:	WA WSU SPOKANE RIVERPOINT CAMPUS
Legal Status:	Private
Date Became Current:	Not reported
Date Ended Current:	Not reported
Owner/Operator Address:	534 EAST TRENT
Owner/Operator City,State,Zip:	SPOKANE, WA 99210
Owner/Operator Telephone:	509-358-7500
Owner/Operator Telephone Ext:	Not reported
Owner/Operator Fax:	Not reported
Owner/Operator Email:	Not reported

Owner/Operator Indicator:	Owner
Owner/Operator Name:	WA WSU SPOKANE BUSINESS AFFAIRS
Legal Status:	Private
Date Became Current:	2000-02-04 00:00:00.
Date Ended Current:	Not reported
Owner/Operator Address:	534 EAST TRENT
Owner/Operator City,State,Zip:	SPOKANE, WA 99210
Owner/Operator Telephone:	509-358-7558
Owner/Operator Telephone Ext:	Not reported
Owner/Operator Fax:	Not reported
Owner/Operator Email:	Not reported

WA WSU SPOKANE RIVERPOINT CAMPUS (Continued) **1001969691**

Owner/Operator Indicator:	Owner
Owner/Operator Name:	OFFICE OF BUSINESS AFFAIRS
Legal Status:	Private
Date Became Current:	Not reported
Date Ended Current:	Not reported
Owner/Operator Address:	WASHINGTON STATE UNIVERISITY
Owner/Operator City,State,Zip:	PULLMAN, WA 99164
Owner/Operator Telephone:	509-335-5524
Owner/Operator Telephone Ext:	Not reported
Owner/Operator Fax:	Not reported
Owner/Operator Email:	Not reported

Owner/Operator Indicator:	Operator
Owner/Operator Name:	WA WSU SPOKANE RIVERPOINT CAMPUS
Legal Status:	Private
Date Became Current:	Not reported
Date Ended Current:	Not reported
Owner/Operator Address:	534 EAST TRENT
Owner/Operator City,State,Zip:	SPOKANE, WA 99210
Owner/Operator Telephone:	509-358-7500
Owner/Operator Telephone Ext:	Not reported
Owner/Operator Fax:	Not reported
Owner/Operator Email:	Not reported

Owner/Operator Indicator:	Owner
Owner/Operator Name:	WA WSU SPOKANE BUSINESS AFFAIRS
Legal Status:	State
Date Became Current:	2000-02-04 00:00:00.
Date Ended Current:	Not reported
Owner/Operator Address:	534 EAST TRENT
Owner/Operator City,State,Zip:	SPOKANE, WA 99210-1495
Owner/Operator Telephone:	509-358-7558
Owner/Operator Telephone Ext:	Not reported
Owner/Operator Fax:	Not reported
Owner/Operator Email:	Not reported

Owner/Operator Indicator:	Owner
Owner/Operator Name:	OFFIC OF BSINESS AFFAIRS
Legal Status:	Private
Date Became Current:	Not reported
Date Ended Current:	Not reported
Owner/Operator Address:	WASHINGTON STATE UNIVERISITY
Owner/Operator City,State,Zip:	PULLMAN, WA 99164-1045
Owner/Operator Telephone:	509-335-5524
Owner/Operator Telephone Ext:	Not reported
Owner/Operator Fax:	Not reported
Owner/Operator Email:	Not reported

Owner/Operator Indicator:	Owner
Owner/Operator Name:	WA WSU SPOKANE W
Legal Status:	Private
Date Became Current:	2000-02-04 00:00:00.
Date Ended Current:	Not reported
Owner/Operator Address:	534 EAST TRENT
Owner/Operator City,State,Zip:	SPOKANE, WA 99210-1495
Owner/Operator Telephone:	509-358-7558
Owner/Operator Telephone Ext:	Not reported

WA WSU SPOKANE RIVERPOINT CAMPUS (Continued) **1001969691**

Owner/Operator Fax:	Not reported
Owner/Operator Email:	Not reported
Owner/Operator Indicator:	Owner
Owner/Operator Name:	WA WSU SPOKANE RIVERPOINT CAMPUS
Legal Status:	Private
Date Became Current:	Not reported
Date Ended Current:	Not reported
Owner/Operator Address:	668 N RIVERPOINT BLVD
Owner/Operator City,State,Zip:	SPOKANE, WA 99202
Owner/Operator Telephone:	000-000-0000
Owner/Operator Telephone Ext:	Not reported
Owner/Operator Fax:	Not reported
Owner/Operator Email:	Not reported
Owner/Operator Indicator:	Owner
Owner/Operator Name:	OFFIC OF BSINESS AFFAIRS
Legal Status:	Private
Date Became Current:	Not reported
Date Ended Current:	Not reported
Owner/Operator Address:	WASHINGTON STATE UNIVERISITY
Owner/Operator City,State,Zip:	PULLMAN, WA 99164
Owner/Operator Telephone:	509-335-5524
Owner/Operator Telephone Ext:	Not reported
Owner/Operator Fax:	Not reported
Owner/Operator Email:	Not reported
Owner/Operator Indicator:	Operator
Owner/Operator Name:	WA WSU SPOKANE RIVERPOINT CAMPUS
Legal Status:	Private
Date Became Current:	Not reported
Date Ended Current:	Not reported
Owner/Operator Address:	534 EAST TRENT
Owner/Operator City,State,Zip:	SPOKANE, WA 99210
Owner/Operator Telephone:	509-358-7500
Owner/Operator Telephone Ext:	Not reported
Owner/Operator Fax:	Not reported
Owner/Operator Email:	Not reported
Owner/Operator Indicator:	Owner
Owner/Operator Name:	OFFIC OF BSINESS AFFAIRS
Legal Status:	Private
Date Became Current:	Not reported
Date Ended Current:	Not reported
Owner/Operator Address:	WASHINGTON STATE UNIVERISITY
Owner/Operator City,State,Zip:	PULLMAN, WA 99164
Owner/Operator Telephone:	509-335-5524
Owner/Operator Telephone Ext:	Not reported
Owner/Operator Fax:	Not reported
Owner/Operator Email:	Not reported
Owner/Operator Indicator:	Operator
Owner/Operator Name:	WA WSU SPOKANE RIVERPOINT CAMPUS
Legal Status:	Private
Date Became Current:	Not reported
Date Ended Current:	Not reported
Owner/Operator Address:	412 E SPOKANE FALLS BLVD

WA WSU SPOKANE RIVERPOINT CAMPUS (Continued) **1001969691**

Owner/Operator City,State,Zip:	SPOKANE, WA 99210
Owner/Operator Telephone:	509-358-7500
Owner/Operator Telephone Ext:	Not reported
Owner/Operator Fax:	Not reported
Owner/Operator Email:	Not reported

Owner/Operator Indicator:	Operator
Owner/Operator Name:	WA WSU SPOKANE RIVERPOINT CAMPUS
Legal Status:	Private
Date Became Current:	Not reported
Date Ended Current:	Not reported
Owner/Operator Address:	412 E SPOKANE FALLS BLVD
Owner/Operator City,State,Zip:	SPOKANE, WA 99210
Owner/Operator Telephone:	509-358-7500
Owner/Operator Telephone Ext:	Not reported
Owner/Operator Fax:	Not reported
Owner/Operator Email:	Not reported

Owner/Operator Indicator:	Owner
Owner/Operator Name:	OFFIC OF BSINESS AFFAIRS
Legal Status:	Private
Date Became Current:	Not reported
Date Ended Current:	Not reported
Owner/Operator Address:	WASHINGTON STATE UNIVERISITY
Owner/Operator City,State,Zip:	PULLMAN, WA 99164
Owner/Operator Telephone:	509-335-5524
Owner/Operator Telephone Ext:	Not reported
Owner/Operator Fax:	Not reported
Owner/Operator Email:	Not reported

Owner/Operator Indicator:	Owner
Owner/Operator Name:	OFFIC OF BSINESS AFFAIRS
Legal Status:	Private
Date Became Current:	Not reported
Date Ended Current:	Not reported
Owner/Operator Address:	WASHINGTON STATE UNIVERISITY
Owner/Operator City,State,Zip:	PULLMAN, WA 99164
Owner/Operator Telephone:	509-335-5524
Owner/Operator Telephone Ext:	Not reported
Owner/Operator Fax:	Not reported
Owner/Operator Email:	Not reported

Owner/Operator Indicator:	Operator
Owner/Operator Name:	WA WSU SPOKANE RIVERPOINT CAMPUS
Legal Status:	Private
Date Became Current:	Not reported
Date Ended Current:	Not reported
Owner/Operator Address:	534 EAST TRENT
Owner/Operator City,State,Zip:	SPOKANE, WA 99210
Owner/Operator Telephone:	509-358-7500
Owner/Operator Telephone Ext:	Not reported
Owner/Operator Fax:	Not reported
Owner/Operator Email:	Not reported

Owner/Operator Indicator:	Owner
Owner/Operator Name:	WA WSU SPOKANE BUSINESS AFFAIRS
Legal Status:	State

WA WSU SPOKANE RIVERPOINT CAMPUS (Continued) **1001969691**

Date Became Current:	2000-02-04 00:00:00.
Date Ended Current:	Not reported
Owner/Operator Address:	668 N RIVERPOINT BLVD
Owner/Operator City,State,Zip:	SPOKANE, WA 99210
Owner/Operator Telephone:	509-358-7558
Owner/Operator Telephone Ext:	Not reported
Owner/Operator Fax:	Not reported
Owner/Operator Email:	Not reported

Owner/Operator Indicator:	Owner
Owner/Operator Name:	WASHINGTON STATE UNIVERSITY
Legal Status:	Private
Date Became Current:	Not reported
Date Ended Current:	Not reported
Owner/Operator Address:	PO BOX 641045
Owner/Operator City,State,Zip:	PULLMAN, WA 99164
Owner/Operator Telephone:	509-335-5524
Owner/Operator Telephone Ext:	Not reported
Owner/Operator Fax:	Not reported
Owner/Operator Email:	Not reported

Owner/Operator Indicator:	Operator
Owner/Operator Name:	WASHINGTON STATE UNIVERSITY SPOKANE
Legal Status:	Private
Date Became Current:	Not reported
Date Ended Current:	Not reported
Owner/Operator Address:	PO BOX 1495
Owner/Operator City,State,Zip:	SPOKANE, WA 99210
Owner/Operator Telephone:	509-358-7500
Owner/Operator Telephone Ext:	Not reported
Owner/Operator Fax:	Not reported
Owner/Operator Email:	Not reported

Owner/Operator Indicator:	Owner
Owner/Operator Name:	WA WSU SPOKANE BUSINESS AFFAIRS
Legal Status:	Private
Date Became Current:	2000-02-04 00:00:00.
Date Ended Current:	Not reported
Owner/Operator Address:	PO BOX 1495
Owner/Operator City,State,Zip:	SPOKANE, WA 99210
Owner/Operator Telephone:	509-358-7558
Owner/Operator Telephone Ext:	Not reported
Owner/Operator Fax:	Not reported
Owner/Operator Email:	Not reported

Owner/Operator Indicator:	Owner
Owner/Operator Name:	WA WSU SPOKANE BUSINESS AFFAIRS
Legal Status:	State
Date Became Current:	2000-02-04 00:00:00.
Date Ended Current:	Not reported
Owner/Operator Address:	412 E SPOKANE FALLS BLVD
Owner/Operator City,State,Zip:	SPOKANE, WA 99210-1495
Owner/Operator Telephone:	509-358-7558
Owner/Operator Telephone Ext:	Not reported
Owner/Operator Fax:	Not reported
Owner/Operator Email:	Not reported

WA WSU SPOKANE RIVERPOINT CAMPUS (Continued) **1001969691**

Owner/Operator Indicator:	Owner
Owner/Operator Name:	WA WSU SPOKANE BUSINESS AFFAIRS
Legal Status:	Private
Date Became Current:	2000-02-04 00:00:00.
Date Ended Current:	Not reported
Owner/Operator Address:	534 EAST TRENT
Owner/Operator City,State,Zip:	SPOKANE, WA 99210
Owner/Operator Telephone:	509-358-7558
Owner/Operator Telephone Ext:	Not reported
Owner/Operator Fax:	Not reported
Owner/Operator Email:	Not reported

Owner/Operator Indicator:	Owner
Owner/Operator Name:	WA WSU SPOKANE BUSINESS AFFAIRS
Legal Status:	Private
Date Became Current:	2000-02-04 00:00:00.
Date Ended Current:	Not reported
Owner/Operator Address:	534 EAST TRENT
Owner/Operator City,State,Zip:	SPOKANE, WA 99210
Owner/Operator Telephone:	509-358-7558
Owner/Operator Telephone Ext:	Not reported
Owner/Operator Fax:	Not reported
Owner/Operator Email:	Not reported

Owner/Operator Indicator:	Owner
Owner/Operator Name:	WA WSU SPOKANE BUSINESS AFFAIRS
Legal Status:	State
Date Became Current:	2000-02-04 00:00:00.
Date Ended Current:	Not reported
Owner/Operator Address:	534 EAST TRENT
Owner/Operator City,State,Zip:	SPOKANE, WA 99210-1495
Owner/Operator Telephone:	Not reported
Owner/Operator Telephone Ext:	Not reported
Owner/Operator Fax:	Not reported
Owner/Operator Email:	Not reported

Owner/Operator Indicator:	Operator
Owner/Operator Name:	WA WSU SPOKANE RIVERPOINT CAMPUS
Legal Status:	Private
Date Became Current:	Not reported
Date Ended Current:	Not reported
Owner/Operator Address:	668 N RIVERPOINT BLVD
Owner/Operator City,State,Zip:	SPOKANE, WA 99202
Owner/Operator Telephone:	000-000-0000
Owner/Operator Telephone Ext:	Not reported
Owner/Operator Fax:	Not reported
Owner/Operator Email:	Not reported

Owner/Operator Indicator:	Operator
Owner/Operator Name:	WA WSU SPOKANE RIVERPOINT CAMPUS
Legal Status:	Private
Date Became Current:	Not reported
Date Ended Current:	Not reported
Owner/Operator Address:	668 N RIVERPOINT BLVD
Owner/Operator City,State,Zip:	SPOKANE, WA 99202
Owner/Operator Telephone:	000-000-0000
Owner/Operator Telephone Ext:	Not reported

WA WSU SPOKANE RIVERPOINT CAMPUS (Continued) **1001969691**

Owner/Operator Fax:	Not reported
Owner/Operator Email:	Not reported
Owner/Operator Indicator:	Operator
Owner/Operator Name:	WA WSU SPOKANE RIVERPOINT CAMPUS
Legal Status:	Private
Date Became Current:	Not reported
Date Ended Current:	Not reported
Owner/Operator Address:	668 N RIVERPOINT BLVD
Owner/Operator City,State,Zip:	SPOKANE, WA 99202
Owner/Operator Telephone:	000-000-0000
Owner/Operator Telephone Ext:	Not reported
Owner/Operator Fax:	Not reported
Owner/Operator Email:	Not reported
Owner/Operator Indicator:	Operator
Owner/Operator Name:	WA WSU SPOKANE RIVERPOINT CAMPUS
Legal Status:	Private
Date Became Current:	Not reported
Date Ended Current:	Not reported
Owner/Operator Address:	534 EAST TRENT
Owner/Operator City,State,Zip:	SPOKANE, WA 99210
Owner/Operator Telephone:	509-358-7500
Owner/Operator Telephone Ext:	Not reported
Owner/Operator Fax:	Not reported
Owner/Operator Email:	Not reported
Owner/Operator Indicator:	Owner
Owner/Operator Name:	WA WSU SPOKANE BUSINESS AFFAIRS
Legal Status:	Private
Date Became Current:	2000-02-04 00:00:00.
Date Ended Current:	Not reported
Owner/Operator Address:	534 EAST TRENT
Owner/Operator City,State,Zip:	SPOKANE, WA 99210
Owner/Operator Telephone:	509-358-7558
Owner/Operator Telephone Ext:	Not reported
Owner/Operator Fax:	Not reported
Owner/Operator Email:	Not reported
Owner/Operator Indicator:	Owner
Owner/Operator Name:	OFFIC OF BSINESS AFFAIRS
Legal Status:	Private
Date Became Current:	Not reported
Date Ended Current:	Not reported
Owner/Operator Address:	WASHINGTON STATE UNIVERISITY
Owner/Operator City,State,Zip:	PULLMAN, WA 99164
Owner/Operator Telephone:	509-335-5524
Owner/Operator Telephone Ext:	Not reported
Owner/Operator Fax:	Not reported
Owner/Operator Email:	Not reported
Owner/Operator Indicator:	Operator
Owner/Operator Name:	WA WSU SPOKANE RIVERPOINT CAMPUS
Legal Status:	Private
Date Became Current:	Not reported
Date Ended Current:	Not reported
Owner/Operator Address:	534 EAST TRENT

WA WSU SPOKANE RIVERPOINT CAMPUS (Continued) **1001969691**

Owner/Operator City,State,Zip:	SPOKANE, WA 99210
Owner/Operator Telephone:	509-358-7500
Owner/Operator Telephone Ext:	Not reported
Owner/Operator Fax:	Not reported
Owner/Operator Email:	Not reported

Owner/Operator Indicator:	Owner
Owner/Operator Name:	WA WSU SPOKANE BUSINESS AFFAIRS
Legal Status:	Private
Date Became Current:	2000-02-04 00:00:00.
Date Ended Current:	Not reported
Owner/Operator Address:	534 EAST TRENT
Owner/Operator City,State,Zip:	SPOKANE, WA 99210
Owner/Operator Telephone:	509-358-7558
Owner/Operator Telephone Ext:	Not reported
Owner/Operator Fax:	Not reported
Owner/Operator Email:	Not reported

Owner/Operator Indicator:	Operator
Owner/Operator Name:	WASHINGTON STATE UNVIERSITY HEALTH SCIENCES SPOKANE
Legal Status:	State
Date Became Current:	2000-02-04 00:00:00.
Date Ended Current:	Not reported
Owner/Operator Address:	534 EAST TRENT
Owner/Operator City,State,Zip:	SPOKANE, WA 99210
Owner/Operator Telephone:	509-358-7500
Owner/Operator Telephone Ext:	Not reported
Owner/Operator Fax:	Not reported
Owner/Operator Email:	Not reported

Owner/Operator Indicator:	Owner
Owner/Operator Name:	WA WSU SPOKANE BUSINESS AFFAIRS
Legal Status:	Private
Date Became Current:	2000-02-04 00:00:00.
Date Ended Current:	Not reported
Owner/Operator Address:	PO BOX 1495
Owner/Operator City,State,Zip:	SPOKANE, WA 99210
Owner/Operator Telephone:	509-358-7558
Owner/Operator Telephone Ext:	Not reported
Owner/Operator Fax:	Not reported
Owner/Operator Email:	Not reported

Owner/Operator Indicator:	Owner
Owner/Operator Name:	WASHINGTON STATE UNIVERSITY
Legal Status:	State
Date Became Current:	2017-12-31 00:00:00.
Date Ended Current:	Not reported
Owner/Operator Address:	PO BOX 641045
Owner/Operator City,State,Zip:	PULLMAN, WA 99164
Owner/Operator Telephone:	509-335-5524
Owner/Operator Telephone Ext:	Not reported
Owner/Operator Fax:	Not reported
Owner/Operator Email:	Not reported

Owner/Operator Indicator:	Operator
Owner/Operator Name:	WA WSU SPOKANE BUSINESS AFFAIRS
Legal Status:	Private

WA WSU SPOKANE RIVERPOINT CAMPUS (Continued) **1001969691**

Date Became Current:	Not reported
Date Ended Current:	Not reported
Owner/Operator Address:	668 N RIVERPOINT BLVD
Owner/Operator City,State,Zip:	SPOKANE, WA 99210-1495
Owner/Operator Telephone:	509-358-7558
Owner/Operator Telephone Ext:	Not reported
Owner/Operator Fax:	Not reported
Owner/Operator Email:	Not reported

Owner/Operator Indicator:	Owner
Owner/Operator Name:	WA WSU SPOKANE BUSINESS AFFAIRS
Legal Status:	Private
Date Became Current:	2000-02-04 00:00:00.
Date Ended Current:	Not reported
Owner/Operator Address:	668 N RIVERPOINT BLVD
Owner/Operator City,State,Zip:	SPOKANE, WA 99210
Owner/Operator Telephone:	509-358-7558
Owner/Operator Telephone Ext:	Not reported
Owner/Operator Fax:	Not reported
Owner/Operator Email:	Not reported

Owner/Operator Indicator:	Operator
Owner/Operator Name:	WA WSU SPOKANE RIVERPOINT CAMPUS
Legal Status:	Private
Date Became Current:	Not reported
Date Ended Current:	Not reported
Owner/Operator Address:	534 EAST TRENT
Owner/Operator City,State,Zip:	SPOKANE, WA 99210
Owner/Operator Telephone:	509-358-7500
Owner/Operator Telephone Ext:	Not reported
Owner/Operator Fax:	Not reported
Owner/Operator Email:	Not reported

Owner/Operator Indicator:	Owner
Owner/Operator Name:	WA WSU SPOKANE BUSINESS AFFAIRS
Legal Status:	Private
Date Became Current:	2000-02-04 00:00:00.
Date Ended Current:	Not reported
Owner/Operator Address:	534 EAST TRENT
Owner/Operator City,State,Zip:	SPOKANE, WA 99210
Owner/Operator Telephone:	509-358-7558
Owner/Operator Telephone Ext:	Not reported
Owner/Operator Fax:	Not reported
Owner/Operator Email:	Not reported

Owner/Operator Indicator:	Owner
Owner/Operator Name:	WA WSU SPOKANE BUSINESS AFFAIRS
Legal Status:	Private
Date Became Current:	2000-02-04 00:00:00.
Date Ended Current:	Not reported
Owner/Operator Address:	412 E SPOKANE FALLS BLVD
Owner/Operator City,State,Zip:	SPOKANE, WA 99210
Owner/Operator Telephone:	509-358-7558
Owner/Operator Telephone Ext:	Not reported
Owner/Operator Fax:	Not reported
Owner/Operator Email:	Not reported

WA WSU SPOKANE RIVERPOINT CAMPUS (Continued) **1001969691**

Owner/Operator Indicator:	Owner
Owner/Operator Name:	WA WSU SPOKANE BUSINESS AFFAIRS
Legal Status:	Private
Date Became Current:	2000-02-04 00:00:00.
Date Ended Current:	Not reported
Owner/Operator Address:	534 EAST TRENT
Owner/Operator City,State,Zip:	SPOKANE, WA 99210
Owner/Operator Telephone:	509-358-7558
Owner/Operator Telephone Ext:	Not reported
Owner/Operator Fax:	Not reported
Owner/Operator Email:	Not reported

Owner/Operator Indicator:	Operator
Owner/Operator Name:	WA WSU SPOKANE RIVERPOINT CAMPUS
Legal Status:	Private
Date Became Current:	Not reported
Date Ended Current:	Not reported
Owner/Operator Address:	534 EAST TRENT
Owner/Operator City,State,Zip:	SPOKANE, WA 99210
Owner/Operator Telephone:	509-358-7500
Owner/Operator Telephone Ext:	Not reported
Owner/Operator Fax:	Not reported
Owner/Operator Email:	Not reported

Owner/Operator Indicator:	Operator
Owner/Operator Name:	WA WSU SPOKANE RIVERPOINT CAMPUS
Legal Status:	Private
Date Became Current:	Not reported
Date Ended Current:	Not reported
Owner/Operator Address:	534 EAST TRENT
Owner/Operator City,State,Zip:	SPOKANE, WA 99210
Owner/Operator Telephone:	509-358-7500
Owner/Operator Telephone Ext:	Not reported
Owner/Operator Fax:	Not reported
Owner/Operator Email:	Not reported

Owner/Operator Indicator:	Owner
Owner/Operator Name:	WA WSU SPOKANE BUSINESS AFFAIRS
Legal Status:	Private
Date Became Current:	2000-02-04 00:00:00.
Date Ended Current:	Not reported
Owner/Operator Address:	534 EAST TRENT
Owner/Operator City,State,Zip:	SPOKANE, WA 99210
Owner/Operator Telephone:	509-358-7558
Owner/Operator Telephone Ext:	Not reported
Owner/Operator Fax:	Not reported
Owner/Operator Email:	Not reported

Owner/Operator Indicator:	Operator
Owner/Operator Name:	WA WSU SPOKANE RIVERPOINT CAMPUS
Legal Status:	Private
Date Became Current:	Not reported
Date Ended Current:	Not reported
Owner/Operator Address:	534 EAST TRENT
Owner/Operator City,State,Zip:	SPOKANE, WA 99210
Owner/Operator Telephone:	509-358-7500
Owner/Operator Telephone Ext:	Not reported

WA WSU SPOKANE RIVERPOINT CAMPUS (Continued) **1001969691**

Owner/Operator Fax: Not reported
Owner/Operator Email: Not reported

Owner/Operator Indicator: Owner
Owner/Operator Name: WASHINGTON STATE UNIVERSITY
Legal Status: Private
Date Became Current: 2017-12-31 00:00:00.
Date Ended Current: Not reported
Owner/Operator Address: PO BOX 641045
Owner/Operator City,State,Zip: PULLMAN, WA 99164
Owner/Operator Telephone: 509-335-5524
Owner/Operator Telephone Ext: Not reported
Owner/Operator Fax: Not reported
Owner/Operator Email: Not reported

Owner/Operator Indicator: Operator
Owner/Operator Name: WA WSU SPOKANE RIVERPOINT CAMPUS
Legal Status: State
Date Became Current: 2000-02-04 00:00:00.
Date Ended Current: Not reported
Owner/Operator Address: 534 EAST TRENT
Owner/Operator City,State,Zip: SPOKANE, WA 99210-1495
Owner/Operator Telephone: Not reported
Owner/Operator Telephone Ext: Not reported
Owner/Operator Fax: Not reported
Owner/Operator Email: Not reported

Owner/Operator Indicator: Operator
Owner/Operator Name: WA WSU SPOKANE RIVERPOINT CAMPUS
Legal Status: State
Date Became Current: 2000-02-04 00:00:00.
Date Ended Current: Not reported
Owner/Operator Address: 534 EAST TRENT
Owner/Operator City,State,Zip: SPOKANE, WA 99210-1495
Owner/Operator Telephone: Not reported
Owner/Operator Telephone Ext: Not reported
Owner/Operator Fax: Not reported
Owner/Operator Email: Not reported

Historic Generators:
Receive Date: 2010-02-26 00:00:00.0
Handler Name: WA WSU SPOKANE RIVERPOINT CAMPUS
Federal Waste Generator Description: Small Quantity Generator
State District Owner: WA
Large Quantity Handler of Universal Waste: No
Recognized Trader Importer: No
Recognized Trader Exporter: No
Spent Lead Acid Battery Importer: No
Spent Lead Acid Battery Exporter: No
Current Record: No
Non Storage Recycler Activity: Not reported
Electronic Manifest Broker: Not reported

Receive Date: 2012-02-14 00:00:00.0
Handler Name: WA WSU SPOKANE RIVERPOINT CAMPUS
Federal Waste Generator Description: Conditionally Exempt Small Quantity Generator
State District Owner: WA

WA WSU SPOKANE RIVERPOINT CAMPUS (Continued) **1001969691**

Large Quantity Handler of Universal Waste: No
Recognized Trader Importer: No
Recognized Trader Exporter: No
Spent Lead Acid Battery Importer: No
Spent Lead Acid Battery Exporter: No
Current Record: No
Non Storage Recycler Activity: Not reported
Electronic Manifest Broker: Not reported

Receive Date: 2003-03-03 00:00:00.0
Handler Name: WA WSU SPOKANE RIVERPOINT CAMPUS
Federal Waste Generator Description: Not a generator, verified
State District Owner: WA
Large Quantity Handler of Universal Waste: Yes
Recognized Trader Importer: No
Recognized Trader Exporter: No
Spent Lead Acid Battery Importer: No
Spent Lead Acid Battery Exporter: No
Current Record: No
Non Storage Recycler Activity: Not reported
Electronic Manifest Broker: Not reported

Receive Date: 2009-03-02 00:00:00.0
Handler Name: WA WSU SPOKANE RIVERPOINT CAMPUS
Federal Waste Generator Description: Not a generator, verified
State District Owner: WA
Large Quantity Handler of Universal Waste: No
Recognized Trader Importer: No
Recognized Trader Exporter: No
Spent Lead Acid Battery Importer: No
Spent Lead Acid Battery Exporter: No
Current Record: No
Non Storage Recycler Activity: Not reported
Electronic Manifest Broker: Not reported

Receive Date: 2000-02-04 00:00:00.0
Handler Name: WA WSU SPOKANE RIVERPOINT CAMPUS
Federal Waste Generator Description: Conditionally Exempt Small Quantity Generator
State District Owner: WA
Large Quantity Handler of Universal Waste: No
Recognized Trader Importer: No
Recognized Trader Exporter: No
Spent Lead Acid Battery Importer: No
Spent Lead Acid Battery Exporter: No
Current Record: No
Non Storage Recycler Activity: Not reported
Electronic Manifest Broker: Not reported

Receive Date: 2001-03-30 00:00:00.0
Handler Name: WA WSU SPOKANE RIVERPOINT CAMPUS
Federal Waste Generator Description: Not a generator, verified
State District Owner: WA
Large Quantity Handler of Universal Waste: No
Recognized Trader Importer: No
Recognized Trader Exporter: No
Spent Lead Acid Battery Importer: No
Spent Lead Acid Battery Exporter: No

WA WSU SPOKANE RIVERPOINT CAMPUS (Continued) **1001969691**

Current Record: No
Non Storage Recycler Activity: Not reported
Electronic Manifest Broker: Not reported

Receive Date: 2002-03-04 00:00:00.0
Handler Name: WA WSU SPOKANE RIVERPOINT CAMPUS
Federal Waste Generator Description: Not a generator, verified
State District Owner: WA
Large Quantity Handler of Universal Waste: No
Recognized Trader Importer: No
Recognized Trader Exporter: No
Spent Lead Acid Battery Importer: No
Spent Lead Acid Battery Exporter: No
Current Record: No
Non Storage Recycler Activity: Not reported
Electronic Manifest Broker: Not reported

Receive Date: 2003-03-03 00:00:00.0
Handler Name: WA WSU SPOKANE RIVERPOINT CAMPUS
Federal Waste Generator Description: Not a generator, verified
State District Owner: WA
Large Quantity Handler of Universal Waste: No
Recognized Trader Importer: No
Recognized Trader Exporter: No
Spent Lead Acid Battery Importer: No
Spent Lead Acid Battery Exporter: No
Current Record: No
Non Storage Recycler Activity: Not reported
Electronic Manifest Broker: Not reported

Receive Date: 2004-03-25 00:00:00.0
Handler Name: WA WSU SPOKANE RIVERPOINT CAMPUS
Federal Waste Generator Description: Small Quantity Generator
State District Owner: WA
Large Quantity Handler of Universal Waste: No
Recognized Trader Importer: No
Recognized Trader Exporter: No
Spent Lead Acid Battery Importer: No
Spent Lead Acid Battery Exporter: No
Current Record: No
Non Storage Recycler Activity: Not reported
Electronic Manifest Broker: Not reported

Receive Date: 2005-01-14 00:00:00.0
Handler Name: WA WSU SPOKANE RIVERPOINT CAMPUS
Federal Waste Generator Description: Small Quantity Generator
State District Owner: WA
Large Quantity Handler of Universal Waste: No
Recognized Trader Importer: No
Recognized Trader Exporter: No
Spent Lead Acid Battery Importer: No
Spent Lead Acid Battery Exporter: No
Current Record: No
Non Storage Recycler Activity: Not reported
Electronic Manifest Broker: Not reported

Receive Date: 2006-02-22 00:00:00.0

WA WSU SPOKANE RIVERPOINT CAMPUS (Continued) **1001969691**

Handler Name: WA WSU SPOKANE RIVERPOINT CAMPUS
Federal Waste Generator Description: Small Quantity Generator
State District Owner: WA
Large Quantity Handler of Universal Waste: No
Recognized Trader Importer: No
Recognized Trader Exporter: No
Spent Lead Acid Battery Importer: No
Spent Lead Acid Battery Exporter: No
Current Record: No
Non Storage Recycler Activity: Not reported
Electronic Manifest Broker: Not reported

Receive Date: 2007-03-15 00:00:00.0
Handler Name: WA WSU SPOKANE RIVERPOINT CAMPUS
Federal Waste Generator Description: Small Quantity Generator
State District Owner: WA
Large Quantity Handler of Universal Waste: No
Recognized Trader Importer: No
Recognized Trader Exporter: No
Spent Lead Acid Battery Importer: No
Spent Lead Acid Battery Exporter: No
Current Record: No
Non Storage Recycler Activity: Not reported
Electronic Manifest Broker: Not reported

Receive Date: 2008-03-03 00:00:00.0
Handler Name: WA WSU SPOKANE RIVERPOINT CAMPUS
Federal Waste Generator Description: Small Quantity Generator
State District Owner: WA
Large Quantity Handler of Universal Waste: No
Recognized Trader Importer: No
Recognized Trader Exporter: No
Spent Lead Acid Battery Importer: No
Spent Lead Acid Battery Exporter: No
Current Record: No
Non Storage Recycler Activity: Not reported
Electronic Manifest Broker: Not reported

Receive Date: 2009-03-02 00:00:00.0
Handler Name: WA WSU SPOKANE RIVERPOINT CAMPUS
Federal Waste Generator Description: Not a generator, verified
State District Owner: WA
Large Quantity Handler of Universal Waste: No
Recognized Trader Importer: No
Recognized Trader Exporter: No
Spent Lead Acid Battery Importer: No
Spent Lead Acid Battery Exporter: No
Current Record: No
Non Storage Recycler Activity: Not reported
Electronic Manifest Broker: Not reported

Receive Date: 2010-02-26 00:00:00.0
Handler Name: WA WSU SPOKANE RIVERPOINT CAMPUS
Federal Waste Generator Description: Small Quantity Generator
State District Owner: WA
Large Quantity Handler of Universal Waste: No
Recognized Trader Importer: No

WA WSU SPOKANE RIVERPOINT CAMPUS (Continued) **1001969691**

Recognized Trader Exporter: No
Spent Lead Acid Battery Importer: No
Spent Lead Acid Battery Exporter: No
Current Record: No
Non Storage Recycler Activity: Not reported
Electronic Manifest Broker: Not reported

Receive Date: 2011-02-17 00:00:00.0
Handler Name: WA WSU SPOKANE RIVERPOINT CAMPUS
Federal Waste Generator Description: Small Quantity Generator
State District Owner: WA
Large Quantity Handler of Universal Waste: No
Recognized Trader Importer: No
Recognized Trader Exporter: No
Spent Lead Acid Battery Importer: No
Spent Lead Acid Battery Exporter: No
Current Record: No
Non Storage Recycler Activity: Not reported
Electronic Manifest Broker: Not reported

Receive Date: 2012-02-14 00:00:00.0
Handler Name: WA WSU SPOKANE RIVERPOINT CAMPUS
Federal Waste Generator Description: Conditionally Exempt Small Quantity Generator
State District Owner: WA
Large Quantity Handler of Universal Waste: No
Recognized Trader Importer: No
Recognized Trader Exporter: No
Spent Lead Acid Battery Importer: No
Spent Lead Acid Battery Exporter: No
Current Record: No
Non Storage Recycler Activity: Not reported
Electronic Manifest Broker: Not reported

Receive Date: 2012-02-14 00:00:00.0
Handler Name: WA WSU SPOKANE RIVERPOINT CAMPUS
Federal Waste Generator Description: Conditionally Exempt Small Quantity Generator
State District Owner: WA
Large Quantity Handler of Universal Waste: No
Recognized Trader Importer: No
Recognized Trader Exporter: No
Spent Lead Acid Battery Importer: No
Spent Lead Acid Battery Exporter: No
Current Record: No
Non Storage Recycler Activity: Not reported
Electronic Manifest Broker: Not reported

Receive Date: 2013-01-14 00:00:00.0
Handler Name: WA WSU SPOKANE RIVERPOINT CAMPUS
Federal Waste Generator Description: Conditionally Exempt Small Quantity Generator
State District Owner: WA
Large Quantity Handler of Universal Waste: No
Recognized Trader Importer: No
Recognized Trader Exporter: No
Spent Lead Acid Battery Importer: No
Spent Lead Acid Battery Exporter: No
Current Record: No
Non Storage Recycler Activity: Not reported

WA WSU SPOKANE RIVERPOINT CAMPUS (Continued) **1001969691**

Electronic Manifest Broker: Not reported

Receive Date: 2014-01-08 00:00:00.0
Handler Name: WA WSU SPOKANE RIVERPOINT CAMPUS
Federal Waste Generator Description: Conditionally Exempt Small Quantity Generator
State District Owner: WA
Large Quantity Handler of Universal Waste: No
Recognized Trader Importer: No
Recognized Trader Exporter: No
Spent Lead Acid Battery Importer: No
Spent Lead Acid Battery Exporter: No
Current Record: No
Non Storage Recycler Activity: Not reported
Electronic Manifest Broker: Not reported

Receive Date: 2015-03-17 00:00:00.0
Handler Name: WA WSU SPOKANE RIVERPOINT CAMPUS
Federal Waste Generator Description: Conditionally Exempt Small Quantity Generator
State District Owner: WA
Large Quantity Handler of Universal Waste: No
Recognized Trader Importer: Not reported
Recognized Trader Exporter: Not reported
Spent Lead Acid Battery Importer: Not reported
Spent Lead Acid Battery Exporter: Not reported
Current Record: No
Non Storage Recycler Activity: Not reported
Electronic Manifest Broker: Not reported

Receive Date: 2015-03-17 00:00:00.0
Handler Name: WA WSU SPOKANE RIVERPOINT CAMPUS
Federal Waste Generator Description: Not a generator, verified
State District Owner: WA
Large Quantity Handler of Universal Waste: No
Recognized Trader Importer: No
Recognized Trader Exporter: No
Spent Lead Acid Battery Importer: No
Spent Lead Acid Battery Exporter: No
Current Record: No
Non Storage Recycler Activity: Not reported
Electronic Manifest Broker: Not reported

Receive Date: 2016-01-15 00:00:00.0
Handler Name: WA WSU SPOKANE RIVERPOINT CAMPUS
Federal Waste Generator Description: Conditionally Exempt Small Quantity Generator
State District Owner: WA
Large Quantity Handler of Universal Waste: No
Recognized Trader Importer: No
Recognized Trader Exporter: No
Spent Lead Acid Battery Importer: No
Spent Lead Acid Battery Exporter: No
Current Record: No
Non Storage Recycler Activity: Not reported
Electronic Manifest Broker: Not reported

Receive Date: 2017-03-31 00:00:00.0
Handler Name: WA WSU SPOKANE RIVERPOINT CAMPUS
Federal Waste Generator Description: Conditionally Exempt Small Quantity Generator

WA WSU SPOKANE RIVERPOINT CAMPUS (Continued) **1001969691**

State District Owner:	WA
Large Quantity Handler of Universal Waste:	No
Recognized Trader Importer:	No
Recognized Trader Exporter:	No
Spent Lead Acid Battery Importer:	No
Spent Lead Acid Battery Exporter:	No
Current Record:	No
Non Storage Recycler Activity:	Not reported
Electronic Manifest Broker:	Not reported

Receive Date:	2018-01-02 00:00:00.0
Handler Name:	WA WSU SPOKANE RIVERPOINT CAMPUS
Federal Waste Generator Description:	Conditionally Exempt Small Quantity Generator
State District Owner:	WA
Large Quantity Handler of Universal Waste:	No
Recognized Trader Importer:	No
Recognized Trader Exporter:	No
Spent Lead Acid Battery Importer:	No
Spent Lead Acid Battery Exporter:	No
Current Record:	No
Non Storage Recycler Activity:	Not reported
Electronic Manifest Broker:	Not reported

Receive Date:	2019-03-05 00:00:00.0
Handler Name:	WA WSU SPOKANE RIVERPOINT CAMPUS
Federal Waste Generator Description:	Conditionally Exempt Small Quantity Generator
State District Owner:	WA
Large Quantity Handler of Universal Waste:	No
Recognized Trader Importer:	No
Recognized Trader Exporter:	No
Spent Lead Acid Battery Importer:	No
Spent Lead Acid Battery Exporter:	No
Current Record:	No
Non Storage Recycler Activity:	Not reported
Electronic Manifest Broker:	Not reported

Receive Date:	2020-06-04 00:00:00.0
Handler Name:	WA WSU SPOKANE RIVERPOINT CAMPUS
Federal Waste Generator Description:	Conditionally Exempt Small Quantity Generator
State District Owner:	WA
Large Quantity Handler of Universal Waste:	No
Recognized Trader Importer:	No
Recognized Trader Exporter:	No
Spent Lead Acid Battery Importer:	No
Spent Lead Acid Battery Exporter:	No
Current Record:	Yes
Non Storage Recycler Activity:	Not reported
Electronic Manifest Broker:	Not reported

Receive Date:	2003-12-31 00:00:00.0
Handler Name:	WA WSU SPOKANE RIVERPOINT CAMPUS
Federal Waste Generator Description:	Small Quantity Generator
State District Owner:	WA
Large Quantity Handler of Universal Waste:	No
Recognized Trader Importer:	No
Recognized Trader Exporter:	No
Spent Lead Acid Battery Importer:	No

WA WSU SPOKANE RIVERPOINT CAMPUS (Continued) **1001969691**

Spent Lead Acid Battery Exporter: No
Current Record: No
Non Storage Recycler Activity: Not reported
Electronic Manifest Broker: Not reported

Receive Date: 2005-12-31 00:00:00.0
Handler Name: WA WSU SPOKANE RIVERPOINT CAMPUS
Federal Waste Generator Description: Small Quantity Generator
State District Owner: WA
Large Quantity Handler of Universal Waste: No
Recognized Trader Importer: No
Recognized Trader Exporter: No
Spent Lead Acid Battery Importer: No
Spent Lead Acid Battery Exporter: No
Current Record: No
Non Storage Recycler Activity: Not reported
Electronic Manifest Broker: Not reported

Receive Date: 2007-12-31 00:00:00.0
Handler Name: WA WSU SPOKANE RIVERPOINT CAMPUS
Federal Waste Generator Description: Small Quantity Generator
State District Owner: WA
Large Quantity Handler of Universal Waste: No
Recognized Trader Importer: No
Recognized Trader Exporter: No
Spent Lead Acid Battery Importer: No
Spent Lead Acid Battery Exporter: No
Current Record: No
Non Storage Recycler Activity: Not reported
Electronic Manifest Broker: Not reported

List of NAICS Codes and Descriptions:
NAICS Code: 61131
NAICS Description: COLLEGES, UNIVERSITIES, AND PROFESSIONAL SCHOOLS

NAICS Code: 611310
NAICS Description: COLLEGES, UNIVERSITIES, AND PROFESSIONAL SCHOOLS

Facility Has Received Notices of Violation:
Found Violation: Yes
Agency Which Determined Violation: State
Violation Short Description: Generators - Records/Reporting
Date Violation was Determined: 2011-09-14 00:00:00.0
Actual Return to Compliance Date: 2012-03-09 00:00:00.0
Return to Compliance Qualifier: Documented
Violation Responsible Agency: State
Scheduled Compliance Date: 2012-03-02 00:00:00.0
Enforcement Identifier: 001
Date of Enforcement Action: 2011-11-21 00:00:00.0
Enforcement Responsible Agency: State
Enforcement Docket Number: Not reported
Enforcement Attorney: Not reported
Corrective Action Component: No
Appeal Initiated Date: Not reported
Appeal Resolution Date: Not reported
Disposition Status Date: Not reported

WA WSU SPOKANE RIVERPOINT CAMPUS (Continued) **1001969691**

Disposition Status: Not reported
Disposition Status Description: Not reported
Consent/Final Order Sequence Number:Not reported
Consent/Final Order Respondent Name: Not reported
Consent/Final Order Lead Agency: Not reported
Enforcement Type: WRITTEN INFORMAL
Enforcement Responsible Person: WALJR
Enforcement Responsible Sub-Organization: ER
SEP Sequence Number: Not reported
SEP Expenditure Amount: Not reported
SEP Scheduled Completion Date: Not reported
SEP Actual Date: Not reported
SEP Defaulted Date: Not reported
SEP Type: Not reported
SEP Type Description: Not reported
Proposed Amount: Not reported
Final Monetary Amount: Not reported
Paid Amount: Not reported
Final Count: Not reported
Final Amount: Not reported

Found Violation: No
Agency Which Determined Violation: Not reported
Violation Short Description: Not reported
Date Violation was Determined: Not reported
Actual Return to Compliance Date: Not reported
Return to Compliance Qualifier: Not reported
Violation Responsible Agency: Not reported
Scheduled Compliance Date: Not reported
Enforcement Identifier: Not reported
Date of Enforcement Action: Not reported
Enforcement Responsible Agency: Not reported
Enforcement Docket Number: Not reported
Enforcement Attorney: Not reported
Corrective Action Component: Not reported
Appeal Initiated Date: Not reported
Appeal Resolution Date: Not reported
Disposition Status Date: Not reported
Disposition Status: Not reported
Disposition Status Description: Not reported
Consent/Final Order Sequence Number:Not reported
Consent/Final Order Respondent Name: Not reported
Consent/Final Order Lead Agency: Not reported
Enforcement Type: Not reported
Enforcement Responsible Person: Not reported
Enforcement Responsible Sub-Organization: Not reported
SEP Sequence Number: Not reported
SEP Expenditure Amount: Not reported
SEP Scheduled Completion Date: Not reported
SEP Actual Date: Not reported
SEP Defaulted Date: Not reported
SEP Type: Not reported
SEP Type Description: Not reported
Proposed Amount: Not reported
Final Monetary Amount: Not reported
Paid Amount: Not reported
Final Count: Not reported

WA WSU SPOKANE RIVERPOINT CAMPUS (Continued) **1001969691**

Final Amount:	Not reported
Found Violation:	Yes
Agency Which Determined Violation:	State
Violation Short Description:	Generators - General
Date Violation was Determined:	2005-07-26 00:00:00.0
Actual Return to Compliance Date:	2005-08-03 00:00:00.0
Return to Compliance Qualifier:	Documented
Violation Responsible Agency:	State
Scheduled Compliance Date:	2005-10-08 00:00:00.0
Enforcement Identifier:	001
Date of Enforcement Action:	2005-10-06 00:00:00.0
Enforcement Responsible Agency:	State
Enforcement Docket Number:	Not reported
Enforcement Attorney:	Not reported
Corrective Action Component:	No
Appeal Initiated Date:	Not reported
Appeal Resolution Date:	Not reported
Disposition Status Date:	Not reported
Disposition Status:	Not reported
Disposition Status Description:	Not reported
Consent/Final Order Sequence Number:	Not reported
Consent/Final Order Respondent Name:	Not reported
Consent/Final Order Lead Agency:	Not reported
Enforcement Type:	WRITTEN INFORMAL
Enforcement Responsible Person:	WALJR
Enforcement Responsible Sub-Organization:	ER
SEP Sequence Number:	Not reported
SEP Expenditure Amount:	Not reported
SEP Scheduled Completion Date:	Not reported
SEP Actual Date:	Not reported
SEP Defaulted Date:	Not reported
SEP Type:	Not reported
SEP Type Description:	Not reported
Proposed Amount:	Not reported
Final Monetary Amount:	Not reported
Paid Amount:	Not reported
Final Count:	Not reported
Final Amount:	Not reported
Found Violation:	No
Agency Which Determined Violation:	Not reported
Violation Short Description:	Not reported
Date Violation was Determined:	Not reported
Actual Return to Compliance Date:	Not reported
Return to Compliance Qualifier:	Not reported
Violation Responsible Agency:	Not reported
Scheduled Compliance Date:	Not reported
Enforcement Identifier:	Not reported
Date of Enforcement Action:	Not reported
Enforcement Responsible Agency:	Not reported
Enforcement Docket Number:	Not reported
Enforcement Attorney:	Not reported
Corrective Action Component:	Not reported
Appeal Initiated Date:	Not reported
Appeal Resolution Date:	Not reported
Disposition Status Date:	Not reported

WA WSU SPOKANE RIVERPOINT CAMPUS (Continued) **1001969691**

Disposition Status: Not reported
Disposition Status Description: Not reported
Consent/Final Order Sequence Number: Not reported
Consent/Final Order Respondent Name: Not reported
Consent/Final Order Lead Agency: Not reported
Enforcement Type: Not reported
Enforcement Responsible Person: Not reported
Enforcement Responsible Sub-Organization: Not reported
SEP Sequence Number: Not reported
SEP Expenditure Amount: Not reported
SEP Scheduled Completion Date: Not reported
SEP Actual Date: Not reported
SEP Defaulted Date: Not reported
SEP Type: Not reported
SEP Type Description: Not reported
Proposed Amount: Not reported
Final Monetary Amount: Not reported
Paid Amount: Not reported
Final Count: Not reported
Final Amount: Not reported

Found Violation: Yes
Agency Which Determined Violation: State
Violation Short Description: Generators - Records/Reporting
Date Violation was Determined: 2011-09-14 00:00:00.0
Actual Return to Compliance Date: 2012-03-09 00:00:00.0
Return to Compliance Qualifier: Documented
Violation Responsible Agency: State
Scheduled Compliance Date: 2012-03-02 00:00:00.0
Enforcement Identifier: 001
Date of Enforcement Action: 2011-11-21 00:00:00.0
Enforcement Responsible Agency: State
Enforcement Docket Number: Not reported
Enforcement Attorney: Not reported
Corrective Action Component: No
Appeal Initiated Date: Not reported
Appeal Resolution Date: Not reported
Disposition Status Date: Not reported
Disposition Status: Not reported
Disposition Status Description: Not reported
Consent/Final Order Sequence Number: Not reported
Consent/Final Order Respondent Name: Not reported
Consent/Final Order Lead Agency: Not reported
Enforcement Type: WRITTEN INFORMAL
Enforcement Responsible Person: WALJR
Enforcement Responsible Sub-Organization: ER
SEP Sequence Number: Not reported
SEP Expenditure Amount: Not reported
SEP Scheduled Completion Date: Not reported
SEP Actual Date: Not reported
SEP Defaulted Date: Not reported
SEP Type: Not reported
SEP Type Description: Not reported
Proposed Amount: Not reported
Final Monetary Amount: Not reported
Paid Amount: Not reported
Final Count: Not reported

WA WSU SPOKANE RIVERPOINT CAMPUS (Continued) **1001969691**

Final Amount: Not reported

Found Violation: Yes
Agency Which Determined Violation: State
Violation Short Description: Generators - General
Date Violation was Determined: 2005-07-26 00:00:00.0
Actual Return to Compliance Date: 2006-04-03 00:00:00.0
Return to Compliance Qualifier: Documented
Violation Responsible Agency: State
Scheduled Compliance Date: 2006-04-04 00:00:00.0
Enforcement Identifier: 001
Date of Enforcement Action: 2005-10-06 00:00:00.0
Enforcement Responsible Agency: State
Enforcement Docket Number: Not reported
Enforcement Attorney: Not reported
Corrective Action Component: No
Appeal Initiated Date: Not reported
Appeal Resolution Date: Not reported
Disposition Status Date: Not reported
Disposition Status: Not reported
Disposition Status Description: Not reported
Consent/Final Order Sequence Number:Not reported
Consent/Final Order Respondent Name: Not reported
Consent/Final Order Lead Agency: Not reported
Enforcement Type: WRITTEN INFORMAL
Enforcement Responsible Person: WALJR
Enforcement Responsible Sub-Organization: ER
SEP Sequence Number: Not reported
SEP Expenditure Amount: Not reported
SEP Scheduled Completion Date: Not reported
SEP Actual Date: Not reported
SEP Defaulted Date: Not reported
SEP Type: Not reported
SEP Type Description: Not reported
Proposed Amount: Not reported
Final Monetary Amount: Not reported
Paid Amount: Not reported
Final Count: Not reported
Final Amount: Not reported

Found Violation: Yes
Agency Which Determined Violation: State
Violation Short Description: Generators - Records/Reporting
Date Violation was Determined: 2011-09-14 00:00:00.0
Actual Return to Compliance Date: 2012-03-01 00:00:00.0
Return to Compliance Qualifier: Documented
Violation Responsible Agency: State
Scheduled Compliance Date: 2012-03-02 00:00:00.0
Enforcement Identifier: 001
Date of Enforcement Action: 2011-11-21 00:00:00.0
Enforcement Responsible Agency: State
Enforcement Docket Number: Not reported
Enforcement Attorney: Not reported
Corrective Action Component: No
Appeal Initiated Date: Not reported
Appeal Resolution Date: Not reported
Disposition Status Date: Not reported

WA WSU SPOKANE RIVERPOINT CAMPUS (Continued) **1001969691**

Disposition Status: Not reported
Disposition Status Description: Not reported
Consent/Final Order Sequence Number:Not reported
Consent/Final Order Respondent Name: Not reported
Consent/Final Order Lead Agency: Not reported
Enforcement Type: WRITTEN INFORMAL
Enforcement Responsible Person: WALJR
Enforcement Responsible Sub-Organization: ER
SEP Sequence Number: Not reported
SEP Expenditure Amount: Not reported
SEP Scheduled Completion Date: Not reported
SEP Actual Date: Not reported
SEP Defaulted Date: Not reported
SEP Type: Not reported
SEP Type Description: Not reported
Proposed Amount: Not reported
Final Monetary Amount: Not reported
Paid Amount: Not reported
Final Count: Not reported
Final Amount: Not reported

Found Violation: Yes
Agency Which Determined Violation: State
Violation Short Description: State Statute or Regulation
Date Violation was Determined: 2011-09-14 00:00:00.0
Actual Return to Compliance Date: 2011-12-19 00:00:00.0
Return to Compliance Qualifier: Documented
Violation Responsible Agency: State
Scheduled Compliance Date: 2011-12-23 00:00:00.0
Enforcement Identifier: 001
Date of Enforcement Action: 2011-11-21 00:00:00.0
Enforcement Responsible Agency: State
Enforcement Docket Number: Not reported
Enforcement Attorney: Not reported
Corrective Action Component: No
Appeal Initiated Date: Not reported
Appeal Resolution Date: Not reported
Disposition Status Date: Not reported
Disposition Status: Not reported
Disposition Status Description: Not reported
Consent/Final Order Sequence Number:Not reported
Consent/Final Order Respondent Name: Not reported
Consent/Final Order Lead Agency: Not reported
Enforcement Type: WRITTEN INFORMAL
Enforcement Responsible Person: WALJR
Enforcement Responsible Sub-Organization: ER
SEP Sequence Number: Not reported
SEP Expenditure Amount: Not reported
SEP Scheduled Completion Date: Not reported
SEP Actual Date: Not reported
SEP Defaulted Date: Not reported
SEP Type: Not reported
SEP Type Description: Not reported
Proposed Amount: Not reported
Final Monetary Amount: Not reported
Paid Amount: Not reported
Final Count: Not reported

WA WSU SPOKANE RIVERPOINT CAMPUS (Continued) **1001969691**

Final Amount:	Not reported
Found Violation:	Yes
Agency Which Determined Violation:	State
Violation Short Description:	Generators - Pre-transport
Date Violation was Determined:	2011-09-14 00:00:00.0
Actual Return to Compliance Date:	2011-12-19 00:00:00.0
Return to Compliance Qualifier:	Documented
Violation Responsible Agency:	State
Scheduled Compliance Date:	2011-12-23 00:00:00.0
Enforcement Identifier:	001
Date of Enforcement Action:	2011-11-21 00:00:00.0
Enforcement Responsible Agency:	State
Enforcement Docket Number:	Not reported
Enforcement Attorney:	Not reported
Corrective Action Component:	No
Appeal Initiated Date:	Not reported
Appeal Resolution Date:	Not reported
Disposition Status Date:	Not reported
Disposition Status:	Not reported
Disposition Status Description:	Not reported
Consent/Final Order Sequence Number:	Not reported
Consent/Final Order Respondent Name:	Not reported
Consent/Final Order Lead Agency:	Not reported
Enforcement Type:	WRITTEN INFORMAL
Enforcement Responsible Person:	WALJR
Enforcement Responsible Sub-Organization:	ER
SEP Sequence Number:	Not reported
SEP Expenditure Amount:	Not reported
SEP Scheduled Completion Date:	Not reported
SEP Actual Date:	Not reported
SEP Defaulted Date:	Not reported
SEP Type:	Not reported
SEP Type Description:	Not reported
Proposed Amount:	Not reported
Final Monetary Amount:	Not reported
Paid Amount:	Not reported
Final Count:	Not reported
Final Amount:	Not reported
Found Violation:	Yes
Agency Which Determined Violation:	State
Violation Short Description:	State Statute or Regulation
Date Violation was Determined:	2011-09-14 00:00:00.0
Actual Return to Compliance Date:	2011-12-19 00:00:00.0
Return to Compliance Qualifier:	Documented
Violation Responsible Agency:	State
Scheduled Compliance Date:	2011-12-23 00:00:00.0
Enforcement Identifier:	001
Date of Enforcement Action:	2011-11-21 00:00:00.0
Enforcement Responsible Agency:	State
Enforcement Docket Number:	Not reported
Enforcement Attorney:	Not reported
Corrective Action Component:	No
Appeal Initiated Date:	Not reported
Appeal Resolution Date:	Not reported
Disposition Status Date:	Not reported

WA WSU SPOKANE RIVERPOINT CAMPUS (Continued) **1001969691**

Disposition Status: Not reported
Disposition Status Description: Not reported
Consent/Final Order Sequence Number:Not reported
Consent/Final Order Respondent Name: Not reported
Consent/Final Order Lead Agency: Not reported
Enforcement Type: WRITTEN INFORMAL
Enforcement Responsible Person: WALJR
Enforcement Responsible Sub-Organization: ER
SEP Sequence Number: Not reported
SEP Expenditure Amount: Not reported
SEP Scheduled Completion Date: Not reported
SEP Actual Date: Not reported
SEP Defaulted Date: Not reported
SEP Type: Not reported
SEP Type Description: Not reported
Proposed Amount: Not reported
Final Monetary Amount: Not reported
Paid Amount: Not reported
Final Count: Not reported
Final Amount: Not reported

Found Violation: Yes
Agency Which Determined Violation: State
Violation Short Description: Generators - General
Date Violation was Determined: 2005-07-26 00:00:00.0
Actual Return to Compliance Date: 2005-08-03 00:00:00.0
Return to Compliance Qualifier: Documented
Violation Responsible Agency: State
Scheduled Compliance Date: 2005-10-08 00:00:00.0
Enforcement Identifier: 001
Date of Enforcement Action: 2005-10-06 00:00:00.0
Enforcement Responsible Agency: State
Enforcement Docket Number: Not reported
Enforcement Attorney: Not reported
Corrective Action Component: No
Appeal Initiated Date: Not reported
Appeal Resolution Date: Not reported
Disposition Status Date: Not reported
Disposition Status: Not reported
Disposition Status Description: Not reported
Consent/Final Order Sequence Number:Not reported
Consent/Final Order Respondent Name: Not reported
Consent/Final Order Lead Agency: Not reported
Enforcement Type: WRITTEN INFORMAL
Enforcement Responsible Person: WALJR
Enforcement Responsible Sub-Organization: ER
SEP Sequence Number: Not reported
SEP Expenditure Amount: Not reported
SEP Scheduled Completion Date: Not reported
SEP Actual Date: Not reported
SEP Defaulted Date: Not reported
SEP Type: Not reported
SEP Type Description: Not reported
Proposed Amount: Not reported
Final Monetary Amount: Not reported
Paid Amount: Not reported
Final Count: Not reported

WA WSU SPOKANE RIVERPOINT CAMPUS (Continued) **1001969691**

Final Amount: Not reported

Found Violation: Yes
Agency Which Determined Violation: State
Violation Short Description: Generators - Records/Reporting
Date Violation was Determined: 2011-09-14 00:00:00.0
Actual Return to Compliance Date: 2012-04-12 00:00:00.0
Return to Compliance Qualifier: Documented
Violation Responsible Agency: State
Scheduled Compliance Date: 2012-03-02 00:00:00.0
Enforcement Identifier: 001
Date of Enforcement Action: 2011-11-21 00:00:00.0
Enforcement Responsible Agency: State
Enforcement Docket Number: Not reported
Enforcement Attorney: Not reported
Corrective Action Component: No
Appeal Initiated Date: Not reported
Appeal Resolution Date: Not reported
Disposition Status Date: Not reported
Disposition Status: Not reported
Disposition Status Description: Not reported
Consent/Final Order Sequence Number:Not reported
Consent/Final Order Respondent Name: Not reported
Consent/Final Order Lead Agency: Not reported
Enforcement Type: WRITTEN INFORMAL
Enforcement Responsible Person: WALJR
Enforcement Responsible Sub-Organization: ER
SEP Sequence Number: Not reported
SEP Expenditure Amount: Not reported
SEP Scheduled Completion Date: Not reported
SEP Actual Date: Not reported
SEP Defaulted Date: Not reported
SEP Type: Not reported
SEP Type Description: Not reported
Proposed Amount: Not reported
Final Monetary Amount: Not reported
Paid Amount: Not reported
Final Count: Not reported
Final Amount: Not reported

Found Violation: Yes
Agency Which Determined Violation: State
Violation Short Description: Generators - Records/Reporting
Date Violation was Determined: 2011-09-14 00:00:00.0
Actual Return to Compliance Date: 2012-03-01 00:00:00.0
Return to Compliance Qualifier: Documented
Violation Responsible Agency: State
Scheduled Compliance Date: 2012-03-02 00:00:00.0
Enforcement Identifier: 001
Date of Enforcement Action: 2011-11-21 00:00:00.0
Enforcement Responsible Agency: State
Enforcement Docket Number: Not reported
Enforcement Attorney: Not reported
Corrective Action Component: No
Appeal Initiated Date: Not reported
Appeal Resolution Date: Not reported
Disposition Status Date: Not reported

WA WSU SPOKANE RIVERPOINT CAMPUS (Continued) **1001969691**

Disposition Status: Not reported
Disposition Status Description: Not reported
Consent/Final Order Sequence Number:Not reported
Consent/Final Order Respondent Name: Not reported
Consent/Final Order Lead Agency: Not reported
Enforcement Type: WRITTEN INFORMAL
Enforcement Responsible Person: WALJR
Enforcement Responsible Sub-Organization: ER
SEP Sequence Number: Not reported
SEP Expenditure Amount: Not reported
SEP Scheduled Completion Date: Not reported
SEP Actual Date: Not reported
SEP Defaulted Date: Not reported
SEP Type: Not reported
SEP Type Description: Not reported
Proposed Amount: Not reported
Final Monetary Amount: Not reported
Paid Amount: Not reported
Final Count: Not reported
Final Amount: Not reported

Found Violation: Yes
Agency Which Determined Violation: State
Violation Short Description: TSD IS-Container Use and Management
Date Violation was Determined: 2011-09-14 00:00:00.0
Actual Return to Compliance Date: 2011-12-19 00:00:00.0
Return to Compliance Qualifier: Documented
Violation Responsible Agency: State
Scheduled Compliance Date: 2011-12-23 00:00:00.0
Enforcement Identifier: 001
Date of Enforcement Action: 2011-11-21 00:00:00.0
Enforcement Responsible Agency: State
Enforcement Docket Number: Not reported
Enforcement Attorney: Not reported
Corrective Action Component: No
Appeal Initiated Date: Not reported
Appeal Resolution Date: Not reported
Disposition Status Date: Not reported
Disposition Status: Not reported
Disposition Status Description: Not reported
Consent/Final Order Sequence Number:Not reported
Consent/Final Order Respondent Name: Not reported
Consent/Final Order Lead Agency: Not reported
Enforcement Type: WRITTEN INFORMAL
Enforcement Responsible Person: WALJR
Enforcement Responsible Sub-Organization: ER
SEP Sequence Number: Not reported
SEP Expenditure Amount: Not reported
SEP Scheduled Completion Date: Not reported
SEP Actual Date: Not reported
SEP Defaulted Date: Not reported
SEP Type: Not reported
SEP Type Description: Not reported
Proposed Amount: Not reported
Final Monetary Amount: Not reported
Paid Amount: Not reported
Final Count: Not reported

WA WSU SPOKANE RIVERPOINT CAMPUS (Continued) **1001969691**

Final Amount: Not reported

Found Violation: Yes
Agency Which Determined Violation: State
Violation Short Description: State Statute or Regulation
Date Violation was Determined: 2011-09-14 00:00:00.0
Actual Return to Compliance Date: 2011-12-19 00:00:00.0
Return to Compliance Qualifier: Documented
Violation Responsible Agency: State
Scheduled Compliance Date: 2011-12-23 00:00:00.0
Enforcement Identifier: 001
Date of Enforcement Action: 2011-11-21 00:00:00.0
Enforcement Responsible Agency: State
Enforcement Docket Number: Not reported
Enforcement Attorney: Not reported
Corrective Action Component: No
Appeal Initiated Date: Not reported
Appeal Resolution Date: Not reported
Disposition Status Date: Not reported
Disposition Status: Not reported
Disposition Status Description: Not reported
Consent/Final Order Sequence Number:Not reported
Consent/Final Order Respondent Name: Not reported
Consent/Final Order Lead Agency: Not reported
Enforcement Type: WRITTEN INFORMAL
Enforcement Responsible Person: WALJR
Enforcement Responsible Sub-Organization: ER
SEP Sequence Number: Not reported
SEP Expenditure Amount: Not reported
SEP Scheduled Completion Date: Not reported
SEP Actual Date: Not reported
SEP Defaulted Date: Not reported
SEP Type: Not reported
SEP Type Description: Not reported
Proposed Amount: Not reported
Final Monetary Amount: Not reported
Paid Amount: Not reported
Final Count: Not reported
Final Amount: Not reported

Found Violation: Yes
Agency Which Determined Violation: State
Violation Short Description: Used Oil - Generators
Date Violation was Determined: 2011-09-14 00:00:00.0
Actual Return to Compliance Date: 2011-12-19 00:00:00.0
Return to Compliance Qualifier: Documented
Violation Responsible Agency: State
Scheduled Compliance Date: 2011-12-23 00:00:00.0
Enforcement Identifier: 001
Date of Enforcement Action: 2011-11-21 00:00:00.0
Enforcement Responsible Agency: State
Enforcement Docket Number: Not reported
Enforcement Attorney: Not reported
Corrective Action Component: No
Appeal Initiated Date: Not reported
Appeal Resolution Date: Not reported
Disposition Status Date: Not reported

WA WSU SPOKANE RIVERPOINT CAMPUS (Continued) **1001969691**

Disposition Status: Not reported
Disposition Status Description: Not reported
Consent/Final Order Sequence Number:Not reported
Consent/Final Order Respondent Name: Not reported
Consent/Final Order Lead Agency: Not reported
Enforcement Type: WRITTEN INFORMAL
Enforcement Responsible Person: WALJR
Enforcement Responsible Sub-Organization: ER
SEP Sequence Number: Not reported
SEP Expenditure Amount: Not reported
SEP Scheduled Completion Date: Not reported
SEP Actual Date: Not reported
SEP Defaulted Date: Not reported
SEP Type: Not reported
SEP Type Description: Not reported
Proposed Amount: Not reported
Final Monetary Amount: Not reported
Paid Amount: Not reported
Final Count: Not reported
Final Amount: Not reported

Found Violation: Yes
Agency Which Determined Violation: State
Violation Short Description: Generators - Pre-transport
Date Violation was Determined: 2011-09-14 00:00:00.0
Actual Return to Compliance Date: 2011-12-19 00:00:00.0
Return to Compliance Qualifier: Documented
Violation Responsible Agency: State
Scheduled Compliance Date: 2011-12-23 00:00:00.0
Enforcement Identifier: 001
Date of Enforcement Action: 2011-11-21 00:00:00.0
Enforcement Responsible Agency: State
Enforcement Docket Number: Not reported
Enforcement Attorney: Not reported
Corrective Action Component: No
Appeal Initiated Date: Not reported
Appeal Resolution Date: Not reported
Disposition Status Date: Not reported
Disposition Status: Not reported
Disposition Status Description: Not reported
Consent/Final Order Sequence Number:Not reported
Consent/Final Order Respondent Name: Not reported
Consent/Final Order Lead Agency: Not reported
Enforcement Type: WRITTEN INFORMAL
Enforcement Responsible Person: WALJR
Enforcement Responsible Sub-Organization: ER
SEP Sequence Number: Not reported
SEP Expenditure Amount: Not reported
SEP Scheduled Completion Date: Not reported
SEP Actual Date: Not reported
SEP Defaulted Date: Not reported
SEP Type: Not reported
SEP Type Description: Not reported
Proposed Amount: Not reported
Final Monetary Amount: Not reported
Paid Amount: Not reported
Final Count: Not reported

WA WSU SPOKANE RIVERPOINT CAMPUS (Continued) **1001969691**

Final Amount: Not reported

Found Violation: Yes
Agency Which Determined Violation: State
Violation Short Description: Generators - Records/Reporting
Date Violation was Determined: 2011-09-14 00:00:00.0
Actual Return to Compliance Date: 2012-04-12 00:00:00.0
Return to Compliance Qualifier: Documented
Violation Responsible Agency: State
Scheduled Compliance Date: 2012-03-02 00:00:00.0
Enforcement Identifier: 001
Date of Enforcement Action: 2011-11-21 00:00:00.0
Enforcement Responsible Agency: State
Enforcement Docket Number: Not reported
Enforcement Attorney: Not reported
Corrective Action Component: No
Appeal Initiated Date: Not reported
Appeal Resolution Date: Not reported
Disposition Status Date: Not reported
Disposition Status: Not reported
Disposition Status Description: Not reported
Consent/Final Order Sequence Number:Not reported
Consent/Final Order Respondent Name: Not reported
Consent/Final Order Lead Agency: Not reported
Enforcement Type: WRITTEN INFORMAL
Enforcement Responsible Person: WALJR
Enforcement Responsible Sub-Organization: ER
SEP Sequence Number: Not reported
SEP Expenditure Amount: Not reported
SEP Scheduled Completion Date: Not reported
SEP Actual Date: Not reported
SEP Defaulted Date: Not reported
SEP Type: Not reported
SEP Type Description: Not reported
Proposed Amount: Not reported
Final Monetary Amount: Not reported
Paid Amount: Not reported
Final Count: Not reported
Final Amount: Not reported

Found Violation: Yes
Agency Which Determined Violation: State
Violation Short Description: Generators - Pre-transport
Date Violation was Determined: 2011-09-14 00:00:00.0
Actual Return to Compliance Date: 2012-03-27 00:00:00.0
Return to Compliance Qualifier: Documented
Violation Responsible Agency: State
Scheduled Compliance Date: 2012-03-02 00:00:00.0
Enforcement Identifier: 001
Date of Enforcement Action: 2011-11-21 00:00:00.0
Enforcement Responsible Agency: State
Enforcement Docket Number: Not reported
Enforcement Attorney: Not reported
Corrective Action Component: No
Appeal Initiated Date: Not reported
Appeal Resolution Date: Not reported
Disposition Status Date: Not reported

WA WSU SPOKANE RIVERPOINT CAMPUS (Continued) **1001969691**

Disposition Status: Not reported
Disposition Status Description: Not reported
Consent/Final Order Sequence Number:Not reported
Consent/Final Order Respondent Name: Not reported
Consent/Final Order Lead Agency: Not reported
Enforcement Type: WRITTEN INFORMAL
Enforcement Responsible Person: WALJR
Enforcement Responsible Sub-Organization: ER
SEP Sequence Number: Not reported
SEP Expenditure Amount: Not reported
SEP Scheduled Completion Date: Not reported
SEP Actual Date: Not reported
SEP Defaulted Date: Not reported
SEP Type: Not reported
SEP Type Description: Not reported
Proposed Amount: Not reported
Final Monetary Amount: Not reported
Paid Amount: Not reported
Final Count: Not reported
Final Amount: Not reported

Found Violation: Yes
Agency Which Determined Violation: State
Violation Short Description: Generators - Pre-transport
Date Violation was Determined: 2011-09-14 00:00:00.0
Actual Return to Compliance Date: 2012-03-27 00:00:00.0
Return to Compliance Qualifier: Documented
Violation Responsible Agency: State
Scheduled Compliance Date: 2012-03-02 00:00:00.0
Enforcement Identifier: 001
Date of Enforcement Action: 2011-11-21 00:00:00.0
Enforcement Responsible Agency: State
Enforcement Docket Number: Not reported
Enforcement Attorney: Not reported
Corrective Action Component: No
Appeal Initiated Date: Not reported
Appeal Resolution Date: Not reported
Disposition Status Date: Not reported
Disposition Status: Not reported
Disposition Status Description: Not reported
Consent/Final Order Sequence Number:Not reported
Consent/Final Order Respondent Name: Not reported
Consent/Final Order Lead Agency: Not reported
Enforcement Type: WRITTEN INFORMAL
Enforcement Responsible Person: WALJR
Enforcement Responsible Sub-Organization: ER
SEP Sequence Number: Not reported
SEP Expenditure Amount: Not reported
SEP Scheduled Completion Date: Not reported
SEP Actual Date: Not reported
SEP Defaulted Date: Not reported
SEP Type: Not reported
SEP Type Description: Not reported
Proposed Amount: Not reported
Final Monetary Amount: Not reported
Paid Amount: Not reported
Final Count: Not reported

WA WSU SPOKANE RIVERPOINT CAMPUS (Continued) **1001969691**

Final Amount: Not reported

Found Violation: Yes
Agency Which Determined Violation: State
Violation Short Description: Generators - Records/Reporting
Date Violation was Determined: 2011-09-14 00:00:00.0
Actual Return to Compliance Date: 2012-03-09 00:00:00.0
Return to Compliance Qualifier: Documented
Violation Responsible Agency: State
Scheduled Compliance Date: 2012-03-02 00:00:00.0
Enforcement Identifier: 001
Date of Enforcement Action: 2011-11-21 00:00:00.0
Enforcement Responsible Agency: State
Enforcement Docket Number: Not reported
Enforcement Attorney: Not reported
Corrective Action Component: No
Appeal Initiated Date: Not reported
Appeal Resolution Date: Not reported
Disposition Status Date: Not reported
Disposition Status: Not reported
Disposition Status Description: Not reported
Consent/Final Order Sequence Number:Not reported
Consent/Final Order Respondent Name: Not reported
Consent/Final Order Lead Agency: Not reported
Enforcement Type: WRITTEN INFORMAL
Enforcement Responsible Person: WALJR
Enforcement Responsible Sub-Organization: ER
SEP Sequence Number: Not reported
SEP Expenditure Amount: Not reported
SEP Scheduled Completion Date: Not reported
SEP Actual Date: Not reported
SEP Defaulted Date: Not reported
SEP Type: Not reported
SEP Type Description: Not reported
Proposed Amount: Not reported
Final Monetary Amount: Not reported
Paid Amount: Not reported
Final Count: Not reported
Final Amount: Not reported

Found Violation: Yes
Agency Which Determined Violation: State
Violation Short Description: Used Oil - Generators
Date Violation was Determined: 2011-09-14 00:00:00.0
Actual Return to Compliance Date: 2011-12-19 00:00:00.0
Return to Compliance Qualifier: Documented
Violation Responsible Agency: State
Scheduled Compliance Date: 2011-12-23 00:00:00.0
Enforcement Identifier: 001
Date of Enforcement Action: 2011-11-21 00:00:00.0
Enforcement Responsible Agency: State
Enforcement Docket Number: Not reported
Enforcement Attorney: Not reported
Corrective Action Component: No
Appeal Initiated Date: Not reported
Appeal Resolution Date: Not reported
Disposition Status Date: Not reported

WA WSU SPOKANE RIVERPOINT CAMPUS (Continued) **1001969691**

Disposition Status: Not reported
Disposition Status Description: Not reported
Consent/Final Order Sequence Number:Not reported
Consent/Final Order Respondent Name: Not reported
Consent/Final Order Lead Agency: Not reported
Enforcement Type: WRITTEN INFORMAL
Enforcement Responsible Person: WALJR
Enforcement Responsible Sub-Organization: ER
SEP Sequence Number: Not reported
SEP Expenditure Amount: Not reported
SEP Scheduled Completion Date: Not reported
SEP Actual Date: Not reported
SEP Defaulted Date: Not reported
SEP Type: Not reported
SEP Type Description: Not reported
Proposed Amount: Not reported
Final Monetary Amount: Not reported
Paid Amount: Not reported
Final Count: Not reported
Final Amount: Not reported

Found Violation: Yes
Agency Which Determined Violation: State
Violation Short Description: Generators - Pre-transport
Date Violation was Determined: 2011-09-14 00:00:00.0
Actual Return to Compliance Date: 2012-03-27 00:00:00.0
Return to Compliance Qualifier: Documented
Violation Responsible Agency: State
Scheduled Compliance Date: 2012-03-02 00:00:00.0
Enforcement Identifier: 001
Date of Enforcement Action: 2011-11-21 00:00:00.0
Enforcement Responsible Agency: State
Enforcement Docket Number: Not reported
Enforcement Attorney: Not reported
Corrective Action Component: No
Appeal Initiated Date: Not reported
Appeal Resolution Date: Not reported
Disposition Status Date: Not reported
Disposition Status: Not reported
Disposition Status Description: Not reported
Consent/Final Order Sequence Number:Not reported
Consent/Final Order Respondent Name: Not reported
Consent/Final Order Lead Agency: Not reported
Enforcement Type: WRITTEN INFORMAL
Enforcement Responsible Person: WALJR
Enforcement Responsible Sub-Organization: ER
SEP Sequence Number: Not reported
SEP Expenditure Amount: Not reported
SEP Scheduled Completion Date: Not reported
SEP Actual Date: Not reported
SEP Defaulted Date: Not reported
SEP Type: Not reported
SEP Type Description: Not reported
Proposed Amount: Not reported
Final Monetary Amount: Not reported
Paid Amount: Not reported
Final Count: Not reported

WA WSU SPOKANE RIVERPOINT CAMPUS (Continued) **1001969691**

Final Amount:	Not reported
Found Violation:	Yes
Agency Which Determined Violation:	State
Violation Short Description:	Generators - Records/Reporting
Date Violation was Determined:	2011-09-14 00:00:00.0
Actual Return to Compliance Date:	2012-04-12 00:00:00.0
Return to Compliance Qualifier:	Documented
Violation Responsible Agency:	State
Scheduled Compliance Date:	2012-03-02 00:00:00.0
Enforcement Identifier:	001
Date of Enforcement Action:	2011-11-21 00:00:00.0
Enforcement Responsible Agency:	State
Enforcement Docket Number:	Not reported
Enforcement Attorney:	Not reported
Corrective Action Component:	No
Appeal Initiated Date:	Not reported
Appeal Resolution Date:	Not reported
Disposition Status Date:	Not reported
Disposition Status:	Not reported
Disposition Status Description:	Not reported
Consent/Final Order Sequence Number:	Not reported
Consent/Final Order Respondent Name:	Not reported
Consent/Final Order Lead Agency:	Not reported
Enforcement Type:	WRITTEN INFORMAL
Enforcement Responsible Person:	WALJR
Enforcement Responsible Sub-Organization:	ER
SEP Sequence Number:	Not reported
SEP Expenditure Amount:	Not reported
SEP Scheduled Completion Date:	Not reported
SEP Actual Date:	Not reported
SEP Defaulted Date:	Not reported
SEP Type:	Not reported
SEP Type Description:	Not reported
Proposed Amount:	Not reported
Final Monetary Amount:	Not reported
Paid Amount:	Not reported
Final Count:	Not reported
Final Amount:	Not reported
Found Violation:	Yes
Agency Which Determined Violation:	State
Violation Short Description:	Generators - Records/Reporting
Date Violation was Determined:	2011-09-14 00:00:00.0
Actual Return to Compliance Date:	2012-03-01 00:00:00.0
Return to Compliance Qualifier:	Documented
Violation Responsible Agency:	State
Scheduled Compliance Date:	2012-03-02 00:00:00.0
Enforcement Identifier:	001
Date of Enforcement Action:	2011-11-21 00:00:00.0
Enforcement Responsible Agency:	State
Enforcement Docket Number:	Not reported
Enforcement Attorney:	Not reported
Corrective Action Component:	No
Appeal Initiated Date:	Not reported
Appeal Resolution Date:	Not reported
Disposition Status Date:	Not reported

WA WSU SPOKANE RIVERPOINT CAMPUS (Continued) **1001969691**

Disposition Status: Not reported
Disposition Status Description: Not reported
Consent/Final Order Sequence Number:Not reported
Consent/Final Order Respondent Name: Not reported
Consent/Final Order Lead Agency: Not reported
Enforcement Type: WRITTEN INFORMAL
Enforcement Responsible Person: WALJR
Enforcement Responsible Sub-Organization: ER
SEP Sequence Number: Not reported
SEP Expenditure Amount: Not reported
SEP Scheduled Completion Date: Not reported
SEP Actual Date: Not reported
SEP Defaulted Date: Not reported
SEP Type: Not reported
SEP Type Description: Not reported
Proposed Amount: Not reported
Final Monetary Amount: Not reported
Paid Amount: Not reported
Final Count: Not reported
Final Amount: Not reported

Found Violation: Yes
Agency Which Determined Violation: State
Violation Short Description: State Statute or Regulation
Date Violation was Determined: 2011-09-14 00:00:00.0
Actual Return to Compliance Date: 2011-12-19 00:00:00.0
Return to Compliance Qualifier: Documented
Violation Responsible Agency: State
Scheduled Compliance Date: 2011-12-23 00:00:00.0
Enforcement Identifier: 001
Date of Enforcement Action: 2011-11-21 00:00:00.0
Enforcement Responsible Agency: State
Enforcement Docket Number: Not reported
Enforcement Attorney: Not reported
Corrective Action Component: No
Appeal Initiated Date: Not reported
Appeal Resolution Date: Not reported
Disposition Status Date: Not reported
Disposition Status: Not reported
Disposition Status Description: Not reported
Consent/Final Order Sequence Number:Not reported
Consent/Final Order Respondent Name: Not reported
Consent/Final Order Lead Agency: Not reported
Enforcement Type: WRITTEN INFORMAL
Enforcement Responsible Person: WALJR
Enforcement Responsible Sub-Organization: ER
SEP Sequence Number: Not reported
SEP Expenditure Amount: Not reported
SEP Scheduled Completion Date: Not reported
SEP Actual Date: Not reported
SEP Defaulted Date: Not reported
SEP Type: Not reported
SEP Type Description: Not reported
Proposed Amount: Not reported
Final Monetary Amount: Not reported
Paid Amount: Not reported
Final Count: Not reported

WA WSU SPOKANE RIVERPOINT CAMPUS (Continued) **1001969691**

Final Amount: Not reported

Found Violation: Yes
Agency Which Determined Violation: State
Violation Short Description: TSD IS-Container Use and Management
Date Violation was Determined: 2011-09-14 00:00:00.0
Actual Return to Compliance Date: 2011-12-19 00:00:00.0
Return to Compliance Qualifier: Documented
Violation Responsible Agency: State
Scheduled Compliance Date: 2011-12-23 00:00:00.0
Enforcement Identifier: 001
Date of Enforcement Action: 2011-11-21 00:00:00.0
Enforcement Responsible Agency: State
Enforcement Docket Number: Not reported
Enforcement Attorney: Not reported
Corrective Action Component: No
Appeal Initiated Date: Not reported
Appeal Resolution Date: Not reported
Disposition Status Date: Not reported
Disposition Status: Not reported
Disposition Status Description: Not reported
Consent/Final Order Sequence Number:Not reported
Consent/Final Order Respondent Name: Not reported
Consent/Final Order Lead Agency: Not reported
Enforcement Type: WRITTEN INFORMAL
Enforcement Responsible Person: WALJR
Enforcement Responsible Sub-Organization: ER
SEP Sequence Number: Not reported
SEP Expenditure Amount: Not reported
SEP Scheduled Completion Date: Not reported
SEP Actual Date: Not reported
SEP Defaulted Date: Not reported
SEP Type: Not reported
SEP Type Description: Not reported
Proposed Amount: Not reported
Final Monetary Amount: Not reported
Paid Amount: Not reported
Final Count: Not reported
Final Amount: Not reported

Evaluation Action Summary:
Evaluation Date: 2011-09-14 00:00:00.0
Evaluation Responsible Agency: State
Found Violation: Yes
Evaluation Type Description: COMPLIANCE EVALUATION INSPECTION ON-SITE
Evaluation Responsible Person Identifier: WALJR
Evaluation Responsible Sub-Organization: ER
Actual Return to Compliance Date: 2012-03-09 00:00:00.0
Scheduled Compliance Date: 2012-03-02 00:00:00.0
Date of Request: Not reported
Date Response Received: Not reported
Request Agency: Not reported
Former Citation: Not reported

Evaluation Date: 2016-04-12 00:00:00.0
Evaluation Responsible Agency: EPA-Initiated Oversight/Observation/Training Actions
Found Violation: No

WA WSU SPOKANE RIVERPOINT CAMPUS (Continued) **1001969691**

Evaluation Type Description:	COMPLIANCE EVALUATION INSPECTION ON-SITE
Evaluation Responsible Person Identifier:	R0JLB
Evaluation Responsible Sub-Organization:	Not reported
Actual Return to Compliance Date:	Not reported
Scheduled Compliance Date:	Not reported
Date of Request:	Not reported
Date Response Received:	Not reported
Request Agency:	Not reported
Former Citation:	Not reported

Evaluation Date:	2005-07-26 00:00:00.0
Evaluation Responsible Agency:	State
Found Violation:	Yes
Evaluation Type Description:	COMPLIANCE EVALUATION INSPECTION ON-SITE
Evaluation Responsible Person Identifier:	WALJR
Evaluation Responsible Sub-Organization:	ER
Actual Return to Compliance Date:	2005-08-03 00:00:00.0
Scheduled Compliance Date:	2005-10-08 00:00:00.0
Date of Request:	Not reported
Date Response Received:	Not reported
Request Agency:	Not reported
Former Citation:	Not reported

Evaluation Date:	2016-04-12 00:00:00.0
Evaluation Responsible Agency:	State
Found Violation:	No
Evaluation Type Description:	COMPLIANCE EVALUATION INSPECTION ON-SITE
Evaluation Responsible Person Identifier:	WAAJM
Evaluation Responsible Sub-Organization:	ER
Actual Return to Compliance Date:	Not reported
Scheduled Compliance Date:	Not reported
Date of Request:	Not reported
Date Response Received:	Not reported
Request Agency:	Not reported
Former Citation:	Not reported

Evaluation Date:	2012-04-12 00:00:00.0
Evaluation Responsible Agency:	State
Found Violation:	Yes
Evaluation Type Description:	FOLLOW-UP INSPECTION
Evaluation Responsible Person Identifier:	WALJR
Evaluation Responsible Sub-Organization:	ER
Actual Return to Compliance Date:	2012-03-09 00:00:00.0
Scheduled Compliance Date:	2012-03-02 00:00:00.0
Date of Request:	Not reported
Date Response Received:	Not reported
Request Agency:	Not reported
Former Citation:	Not reported

Evaluation Date:	2005-07-26 00:00:00.0
Evaluation Responsible Agency:	State
Found Violation:	Yes
Evaluation Type Description:	COMPLIANCE EVALUATION INSPECTION ON-SITE
Evaluation Responsible Person Identifier:	WALJR
Evaluation Responsible Sub-Organization:	ER
Actual Return to Compliance Date:	2006-04-03 00:00:00.0
Scheduled Compliance Date:	2006-04-04 00:00:00.0

WA WSU SPOKANE RIVERPOINT CAMPUS (Continued) **1001969691**

Date of Request:	Not reported
Date Response Received:	Not reported
Request Agency:	Not reported
Former Citation:	Not reported
Evaluation Date:	2012-04-12 00:00:00.0
Evaluation Responsible Agency:	State
Found Violation:	Yes
Evaluation Type Description:	FOLLOW-UP INSPECTION
Evaluation Responsible Person Identifier:	WALJR
Evaluation Responsible Sub-Organization:	ER
Actual Return to Compliance Date:	2012-03-01 00:00:00.0
Scheduled Compliance Date:	2012-03-02 00:00:00.0
Date of Request:	Not reported
Date Response Received:	Not reported
Request Agency:	Not reported
Former Citation:	Not reported
Evaluation Date:	2011-10-06 00:00:00.0
Evaluation Responsible Agency:	State
Found Violation:	Yes
Evaluation Type Description:	CASE DEVELOPMENT INSPECTION
Evaluation Responsible Person Identifier:	WALJR
Evaluation Responsible Sub-Organization:	ER
Actual Return to Compliance Date:	2011-12-19 00:00:00.0
Scheduled Compliance Date:	2011-12-23 00:00:00.0
Date of Request:	Not reported
Date Response Received:	Not reported
Request Agency:	Not reported
Former Citation:	Not reported
Evaluation Date:	2011-09-14 00:00:00.0
Evaluation Responsible Agency:	State
Found Violation:	Yes
Evaluation Type Description:	COMPLIANCE EVALUATION INSPECTION ON-SITE
Evaluation Responsible Person Identifier:	WALJR
Evaluation Responsible Sub-Organization:	ER
Actual Return to Compliance Date:	2011-12-19 00:00:00.0
Scheduled Compliance Date:	2011-12-23 00:00:00.0
Date of Request:	Not reported
Date Response Received:	Not reported
Request Agency:	Not reported
Former Citation:	Not reported
Evaluation Date:	2011-09-14 00:00:00.0
Evaluation Responsible Agency:	State
Found Violation:	Yes
Evaluation Type Description:	COMPLIANCE EVALUATION INSPECTION ON-SITE
Evaluation Responsible Person Identifier:	WALJR
Evaluation Responsible Sub-Organization:	ER
Actual Return to Compliance Date:	2011-12-19 00:00:00.0
Scheduled Compliance Date:	2011-12-23 00:00:00.0
Date of Request:	Not reported
Date Response Received:	Not reported
Request Agency:	Not reported
Former Citation:	Not reported

WA WSU SPOKANE RIVERPOINT CAMPUS (Continued) **1001969691**

Evaluation Date:	2005-07-26 00:00:00.0
Evaluation Responsible Agency:	State
Found Violation:	Yes
Evaluation Type Description:	COMPLIANCE EVALUATION INSPECTION ON-SITE
Evaluation Responsible Person Identifier:	WALJR
Evaluation Responsible Sub-Organization:	ER
Actual Return to Compliance Date:	2005-08-03 00:00:00.0
Scheduled Compliance Date:	2005-10-08 00:00:00.0
Date of Request:	Not reported
Date Response Received:	Not reported
Request Agency:	Not reported
Former Citation:	Not reported

Evaluation Date:	2011-10-06 00:00:00.0
Evaluation Responsible Agency:	State
Found Violation:	Yes
Evaluation Type Description:	CASE DEVELOPMENT INSPECTION
Evaluation Responsible Person Identifier:	WALJR
Evaluation Responsible Sub-Organization:	ER
Actual Return to Compliance Date:	2012-04-12 00:00:00.0
Scheduled Compliance Date:	2012-03-02 00:00:00.0
Date of Request:	Not reported
Date Response Received:	Not reported
Request Agency:	Not reported
Former Citation:	Not reported

Evaluation Date:	2011-09-14 00:00:00.0
Evaluation Responsible Agency:	State
Found Violation:	Yes
Evaluation Type Description:	COMPLIANCE EVALUATION INSPECTION ON-SITE
Evaluation Responsible Person Identifier:	WALJR
Evaluation Responsible Sub-Organization:	ER
Actual Return to Compliance Date:	2012-03-01 00:00:00.0
Scheduled Compliance Date:	2012-03-02 00:00:00.0
Date of Request:	Not reported
Date Response Received:	Not reported
Request Agency:	Not reported
Former Citation:	Not reported

Evaluation Date:	2011-09-14 00:00:00.0
Evaluation Responsible Agency:	State
Found Violation:	Yes
Evaluation Type Description:	COMPLIANCE EVALUATION INSPECTION ON-SITE
Evaluation Responsible Person Identifier:	WALJR
Evaluation Responsible Sub-Organization:	ER
Actual Return to Compliance Date:	2011-12-19 00:00:00.0
Scheduled Compliance Date:	2011-12-23 00:00:00.0
Date of Request:	Not reported
Date Response Received:	Not reported
Request Agency:	Not reported
Former Citation:	Not reported

Evaluation Date:	2011-09-14 00:00:00.0
Evaluation Responsible Agency:	State
Found Violation:	Yes
Evaluation Type Description:	COMPLIANCE EVALUATION INSPECTION ON-SITE
Evaluation Responsible Person Identifier:	WALJR

WA WSU SPOKANE RIVERPOINT CAMPUS (Continued) **1001969691**

Evaluation Responsible Sub-Organization:	ER
Actual Return to Compliance Date:	2011-12-19 00:00:00.0
Scheduled Compliance Date:	2011-12-23 00:00:00.0
Date of Request:	Not reported
Date Response Received:	Not reported
Request Agency:	Not reported
Former Citation:	Not reported

Evaluation Date:	2011-09-14 00:00:00.0
Evaluation Responsible Agency:	State
Found Violation:	Yes
Evaluation Type Description:	COMPLIANCE EVALUATION INSPECTION ON-SITE
Evaluation Responsible Person Identifier:	WALJR
Evaluation Responsible Sub-Organization:	ER
Actual Return to Compliance Date:	2011-12-19 00:00:00.0
Scheduled Compliance Date:	2011-12-23 00:00:00.0
Date of Request:	Not reported
Date Response Received:	Not reported
Request Agency:	Not reported
Former Citation:	Not reported

Evaluation Date:	2011-10-06 00:00:00.0
Evaluation Responsible Agency:	State
Found Violation:	Yes
Evaluation Type Description:	CASE DEVELOPMENT INSPECTION
Evaluation Responsible Person Identifier:	WALJR
Evaluation Responsible Sub-Organization:	ER
Actual Return to Compliance Date:	2011-12-19 00:00:00.0
Scheduled Compliance Date:	2011-12-23 00:00:00.0
Date of Request:	Not reported
Date Response Received:	Not reported
Request Agency:	Not reported
Former Citation:	Not reported

Evaluation Date:	2011-09-14 00:00:00.0
Evaluation Responsible Agency:	State
Found Violation:	Yes
Evaluation Type Description:	COMPLIANCE EVALUATION INSPECTION ON-SITE
Evaluation Responsible Person Identifier:	WALJR
Evaluation Responsible Sub-Organization:	ER
Actual Return to Compliance Date:	2012-04-12 00:00:00.0
Scheduled Compliance Date:	2012-03-02 00:00:00.0
Date of Request:	Not reported
Date Response Received:	Not reported
Request Agency:	Not reported
Former Citation:	Not reported

Evaluation Date:	2011-10-06 00:00:00.0
Evaluation Responsible Agency:	State
Found Violation:	Yes
Evaluation Type Description:	CASE DEVELOPMENT INSPECTION
Evaluation Responsible Person Identifier:	WALJR
Evaluation Responsible Sub-Organization:	ER
Actual Return to Compliance Date:	2012-03-27 00:00:00.0
Scheduled Compliance Date:	2012-03-02 00:00:00.0
Date of Request:	Not reported
Date Response Received:	Not reported

WA WSU SPOKANE RIVERPOINT CAMPUS (Continued) **1001969691**

Request Agency:	Not reported
Former Citation:	Not reported
Evaluation Date:	2012-04-12 00:00:00.0
Evaluation Responsible Agency:	State
Found Violation:	Yes
Evaluation Type Description:	FOLLOW-UP INSPECTION
Evaluation Responsible Person Identifier:	WALJR
Evaluation Responsible Sub-Organization:	ER
Actual Return to Compliance Date:	2012-03-27 00:00:00.0
Scheduled Compliance Date:	2012-03-02 00:00:00.0
Date of Request:	Not reported
Date Response Received:	Not reported
Request Agency:	Not reported
Former Citation:	Not reported
Evaluation Date:	2011-10-06 00:00:00.0
Evaluation Responsible Agency:	State
Found Violation:	Yes
Evaluation Type Description:	CASE DEVELOPMENT INSPECTION
Evaluation Responsible Person Identifier:	WALJR
Evaluation Responsible Sub-Organization:	ER
Actual Return to Compliance Date:	2012-03-09 00:00:00.0
Scheduled Compliance Date:	2012-03-02 00:00:00.0
Date of Request:	Not reported
Date Response Received:	Not reported
Request Agency:	Not reported
Former Citation:	Not reported
Evaluation Date:	2011-10-06 00:00:00.0
Evaluation Responsible Agency:	State
Found Violation:	Yes
Evaluation Type Description:	CASE DEVELOPMENT INSPECTION
Evaluation Responsible Person Identifier:	WALJR
Evaluation Responsible Sub-Organization:	ER
Actual Return to Compliance Date:	2011-12-19 00:00:00.0
Scheduled Compliance Date:	2011-12-23 00:00:00.0
Date of Request:	Not reported
Date Response Received:	Not reported
Request Agency:	Not reported
Former Citation:	Not reported
Evaluation Date:	2011-09-14 00:00:00.0
Evaluation Responsible Agency:	State
Found Violation:	Yes
Evaluation Type Description:	COMPLIANCE EVALUATION INSPECTION ON-SITE
Evaluation Responsible Person Identifier:	WALJR
Evaluation Responsible Sub-Organization:	ER
Actual Return to Compliance Date:	2012-03-27 00:00:00.0
Scheduled Compliance Date:	2012-03-02 00:00:00.0
Date of Request:	Not reported
Date Response Received:	Not reported
Request Agency:	Not reported
Former Citation:	Not reported
Evaluation Date:	2012-04-12 00:00:00.0
Evaluation Responsible Agency:	State

WA WSU SPOKANE RIVERPOINT CAMPUS (Continued) **1001969691**

Found Violation:	Yes
Evaluation Type Description:	FOLLOW-UP INSPECTION
Evaluation Responsible Person Identifier:	WALJR
Evaluation Responsible Sub-Organization:	ER
Actual Return to Compliance Date:	2012-04-12 00:00:00.0
Scheduled Compliance Date:	2012-03-02 00:00:00.0
Date of Request:	Not reported
Date Response Received:	Not reported
Request Agency:	Not reported
Former Citation:	Not reported

Evaluation Date:	2011-10-06 00:00:00.0
Evaluation Responsible Agency:	State
Found Violation:	Yes
Evaluation Type Description:	CASE DEVELOPMENT INSPECTION
Evaluation Responsible Person Identifier:	WALJR
Evaluation Responsible Sub-Organization:	ER
Actual Return to Compliance Date:	2012-03-01 00:00:00.0
Scheduled Compliance Date:	2012-03-02 00:00:00.0
Date of Request:	Not reported
Date Response Received:	Not reported
Request Agency:	Not reported
Former Citation:	Not reported

Evaluation Date:	2011-10-06 00:00:00.0
Evaluation Responsible Agency:	State
Found Violation:	Yes
Evaluation Type Description:	CASE DEVELOPMENT INSPECTION
Evaluation Responsible Person Identifier:	WALJR
Evaluation Responsible Sub-Organization:	ER
Actual Return to Compliance Date:	2011-12-19 00:00:00.0
Scheduled Compliance Date:	2011-12-23 00:00:00.0
Date of Request:	Not reported
Date Response Received:	Not reported
Request Agency:	Not reported
Former Citation:	Not reported

Evaluation Date:	2011-10-06 00:00:00.0
Evaluation Responsible Agency:	State
Found Violation:	Yes
Evaluation Type Description:	CASE DEVELOPMENT INSPECTION
Evaluation Responsible Person Identifier:	WALJR
Evaluation Responsible Sub-Organization:	ER
Actual Return to Compliance Date:	2011-12-19 00:00:00.0
Scheduled Compliance Date:	2011-12-23 00:00:00.0
Date of Request:	Not reported
Date Response Received:	Not reported
Request Agency:	Not reported
Former Citation:	Not reported

CSCSL:

Name:	WA WSU HEALTH SCIENCE BUILDING
Address:	668 N RIVERPOINT BLVD
City,State,Zip:	SPOKANE, WA 99202
Facility ID:	23873377

WA WSU SPOKANE RIVERPOINT CAMPUS (Continued) **1001969691**

Region: Eastern
Lat/Long: 47.661141 / -117.405157
Clean Up Siteid: 14489
Site Status: Cleanup Started
Contaminant Name: Lead
Alternate Site Names: WA WSU South Parking Lot,WA WSU Spokane Riverpoint Campus
Site Rank: Not reported
Has Institutional Control: Not reported
Past VCP: Not reported
Current VCP: Not reported
Ground Water: Not reported
Surface Water: Not reported
Soil: Remediated-Below
Sediment: Not reported
Air: Not reported
Bedrock: Not reported
Responsible Unit: Eastern

Name: WA WSU HEALTH SCIENCE BUILDING
Address: 668 N RIVERPOINT BLVD
City,State,Zip: SPOKANE, WA 99202
Facility ID: 23873377
Region: Eastern
Lat/Long: 47.661141 / -117.405157
Clean Up Siteid: 14489
Site Status: Cleanup Started
Contaminant Name: Mercury
Alternate Site Names: WA WSU South Parking Lot,WA WSU Spokane Riverpoint Campus
Site Rank: Not reported
Has Institutional Control: Not reported
Past VCP: Not reported
Current VCP: Not reported
Ground Water: Not reported
Surface Water: Not reported
Soil: Remediated-Below
Sediment: Not reported
Air: Not reported
Bedrock: Not reported
Responsible Unit: Eastern

Name: WA WSU HEALTH SCIENCE BUILDING
Address: 668 N RIVERPOINT BLVD
City,State,Zip: SPOKANE, WA 99202
Facility ID: 23873377
Region: Eastern
Lat/Long: 47.661141 / -117.405157
Clean Up Siteid: 14489
Site Status: Cleanup Started
Contaminant Name: Metals - Other
Alternate Site Names: WA WSU South Parking Lot,WA WSU Spokane Riverpoint Campus
Site Rank: Not reported
Has Institutional Control: Not reported
Past VCP: Not reported
Current VCP: Not reported
Ground Water: Not reported
Surface Water: Not reported
Soil: Remediated-Below

WA WSU SPOKANE RIVERPOINT CAMPUS (Continued) **1001969691**

Sediment: Not reported
Air: Not reported
Bedrock: Not reported
Responsible Unit: Eastern

Name: WA WSU HEALTH SCIENCE BUILDING
Address: 668 N RIVERPOINT BLVD
City,State,Zip: SPOKANE, WA 99202
Facility ID: 23873377
Region: Eastern
Lat/Long: 47.661141 / -117.405157
Clean Up Siteid: 14489
Site Status: Cleanup Started
Contaminant Name: Petroleum-Diesel
Alternate Site Names: WA WSU South Parking Lot,WA WSU Spokane Riverpoint Campus
Site Rank: Not reported
Has Institutional Control: Not reported
Past VCP: Not reported
Current VCP: Not reported
Ground Water: Confirmed Above Cleanup Levels
Surface Water: Not reported
Soil: Remediated-Below
Sediment: Not reported
Air: Not reported
Bedrock: Not reported
Responsible Unit: Eastern

Name: WA WSU HEALTH SCIENCE BUILDING
Address: 668 N RIVERPOINT BLVD
City,State,Zip: SPOKANE, WA 99202
Facility ID: 23873377
Region: Eastern
Lat/Long: 47.661141 / -117.405157
Clean Up Siteid: 14489
Site Status: Cleanup Started
Contaminant Name: Petroleum-Other
Alternate Site Names: WA WSU South Parking Lot,WA WSU Spokane Riverpoint Campus
Site Rank: Not reported
Has Institutional Control: Not reported
Past VCP: Not reported
Current VCP: Not reported
Ground Water: Confirmed Above Cleanup Levels
Surface Water: Not reported
Soil: Remediated-Below
Sediment: Not reported
Air: Not reported
Bedrock: Not reported
Responsible Unit: Eastern

Name: WA WSU HEALTH SCIENCE BUILDING
Address: 668 N RIVERPOINT BLVD
City,State,Zip: SPOKANE, WA 99202
Facility ID: 23873377
Region: Eastern
Lat/Long: 47.661141 / -117.405157
Clean Up Siteid: 14489
Site Status: Cleanup Started

WA WSU SPOKANE RIVERPOINT CAMPUS (Continued) **1001969691**

Contaminant Name: Polycyclic Aromatic Hydrocarbons
Alternate Site Names: WA WSU South Parking Lot,WA WSU Spokane Riverpoint Campus
Site Rank: Not reported
Has Institutional Control: Not reported
Past VCP: Not reported
Current VCP: Not reported
Ground Water: Not reported
Surface Water: Not reported
Soil: Remediated-Below
Sediment: Not reported
Air: Not reported
Bedrock: Not reported
Responsible Unit: Eastern

ALLSITES:
Name: WA WSU SPOKANE RIVERPOINT CAMPUS
Facility Id: 23873377

Interaction: 33519
Interaction 1: I
Interaction 2: HWG
Ecology Program: HAZWASTE
Program Data: TURBOWASTE
Facility Alt.: Not reported
Program ID: WAH000010553
Date Interaction: 2000-02-04 00:00:00
Date Interaction 3: Hazardous Waste Generator
Latitude: 47.661134848000003
Longitude: -117.40514294899999

Interaction: 91192
Interaction 1: I
Interaction 2: HWG
Ecology Program: HAZWASTE
Program Data: TURBOWASTE
Facility Alt.: WA WSU Spokane Riverpoint Campus
Program ID: WAH000010553
Date Interaction: 2009-12-31 00:00:00
Date Interaction 3: Hazardous Waste Generator
Latitude: 47.661134848000003
Longitude: -117.40514294899999

Interaction: 33520
Interaction 1: I
Interaction 2: HWOTHER
Ecology Program: HAZWASTE
Program Data: TURBOWASTE
Facility Alt.: WA WSU SPOKANE RIVERPOINT CAMPUS
Program ID: WAH000010553
Date Interaction: 2002-12-31 00:00:00
Date Interaction 3: Haz Waste Management Acti
Latitude: 47.661134848000003
Longitude: -117.40514294899999

WA WSU SPOKANE RIVERPOINT CAMPUS (Continued) **1001969691**

Interaction:	33522
Interaction 1:	I
Interaction 2:	HWOTHER
Ecology Program:	HAZWASTE
Program Data:	TURBOWASTE
Facility Alt.:	Not reported
Program ID:	WAH000010553
Date Interaction:	2008-12-31 00:00:00
Date Interaction 3:	Haz Waste Management Acti
Latitude:	47.661134848000003
Longitude:	-117.40514294899999

Interaction:	112340
Interaction 1:	I
Interaction 2:	HWOTHER
Ecology Program:	HAZWASTE
Program Data:	TURBOWASTE
Facility Alt.:	WA WSU Spokane Riverpoint Campus
Program ID:	WAH000010553
Date Interaction:	2014-12-31 00:00:00
Date Interaction 3:	Haz Waste Management Acti
Latitude:	47.661134848000003
Longitude:	-117.40514294899999

Interaction:	79716
Interaction 1:	A
Interaction 2:	RSVP
Ecology Program:	HAZWASTE
Program Data:	RSVP
Facility Alt.:	WA WSU Spokane Riverpoint Campus
Program ID:	Not reported
Date Interaction:	2006-05-04 00:00:00
Date Interaction 3:	Revised Site Visit Progra
Latitude:	47.661134848000003
Longitude:	-117.40514294899999

Interaction:	33521
Interaction 1:	I
Interaction 2:	HWG
Ecology Program:	HAZWASTE
Program Data:	TURBOWASTE
Facility Alt.:	Not reported
Program ID:	WAH000010553
Date Interaction:	2004-12-31 00:00:00
Date Interaction 3:	Hazardous Waste Generator
Latitude:	47.661134848000003
Longitude:	-117.40514294899999

Interaction:	116412
Interaction 1:	A
Interaction 2:	HWG
Ecology Program:	HAZWASTE
Program Data:	TURBOWASTE

WA WSU SPOKANE RIVERPOINT CAMPUS (Continued) **1001969691**

Facility Alt.:	WA WSU Spokane Riverpoint Campus
Program ID:	WAH000010553
Date Interaction:	2015-12-31 00:00:00
Date Interaction 3:	Hazardous Waste Generator
Latitude:	47.661134848000003
Longitude:	-117.40514294899999

Interaction:	125752
Interaction 1:	A
Interaction 2:	INDPNDNT
Ecology Program:	TOXICS
Program Data:	ISIS
Facility Alt.:	WA WSU Spokane Riverpoint Campus
Program ID:	Not reported
Date Interaction:	1995-07-21 00:00:00
Date Interaction 3:	Independent Cleanup
Latitude:	47.661134848000003
Longitude:	-117.40514294899999

FINDS:
Registry ID: 110005396856

Click Here:

Environmental Interest/Information System:
Washington Facility / Site Identification System (WA-FSIS) provides a means to query and display data maintained by the Washington Department of Ecology. This system contains key information for each facility/site that is currently, or has been, of interest to the Air Quality, Dam Safety, Hazardous Waste, Toxics Cleanup, and Water Quality Programs.
RCRAInfo is a national information system that supports the Resource Conservation and Recovery Act (RCRA) program through the tracking of events and activities related to facilities that generate, transport, and treat, store, or dispose of hazardous waste. RCRAInfo allows RCRA program staff to track the notification, permit, compliance, and corrective action activities required under RCRA.
Registry ID: 110070747568

Click Here:

Environmental Interest/Information System:
HAZARDOUS WASTE BIENNIAL REPORTER

Click this hyperlink while viewing on your computer to access additional FINDS: detail in the EDR Site Report.

ECHO:

Envid:	1001969691
Registry ID:	110005396856
DFR URL:	http://echo.epa.gov/detailed-facility-report?fid=110005396856
Name:	WA WSU SPOKANE RIVERPOINT CAMPUS
Address:	668 N RIVERPOINT BLVD
City,State,Zip:	SPOKANE, WA 99202

WA WSU SPOKANE RIVERPOINT CAMPUS (Continued) **1001969691**

WA MANIFEST:

Name:	WA WSU SPOKANE RIVERPOINT CAMPUS
Address:	668 N RIVERPOINT BLVD
City,State,Zip:	SPOKANE, WA 99202-1662
Facility Address 2:	Not reported
Facility ID:	23873377
EPA ID:	WAH000010553
NAICS:	611310
State Waste Code Desc:	WT02
Federal Waste Code Desc:	D001,D002,D008
Form Comm:	Not reported
Data Year:	2017
Permit by Rule:	False
Mailing Address 2:	Not reported
Treatment by Generator:	False
Mixed Radioactive Waste:	False
Importer of Hazardous Waste:	False
Immediate Recycler:	False
Treatment/Storage/Disposal/Recycling Facility:	False
Generator of Dangerous Fuel Waste:	False
Generator Marketing to Burner:	False
Other Marketers (i.e., blender, distributor, etc.):	False
Utility Boiler Burner:	False
Industry Boiler Burner:	False
Industrial Furnace:	False
Smelter Defferal:	False
Universal Waste:	Not reported
Off-Specification:	Not reported
LN Address 2:	Not reported
Tax Reg #:	385000328
Business Type:	Higher Education
Mail Name:	WA WSU Spokane Riverpoint Campus
Mailing Address:	PO Box 1495
Mailing City,State,Zip:	SPOKANE, WA 99210-1495
Legal Organization Name:	WA WSu Spokane Business Affairs
Legal Organization Type:	State
Legal Contact:	Not reported
Legal Address:	PO Box 1495
Legal Address 2:	Not reported
Legal City,State,Zip:	SPOKANE, WA 99210-1495
Legal Phone Number:	(509)358-7558
Legal Effective Date:	02/04/2000
Land Organization Name:	Washington State University
Land Organization Type:	State
Land Contact:	Finance & Admin
Land Address:	PO Box 641045
Land City,State,Zip:	PULLMAN, WA 99164-1045
Land Phone Number:	(509)335-5524
Operator Organization Name:	Washington State University Spokane
Operator Organization Type:	State
Operator:	Not reported
Operator Address:	PO Box 1495
Operator Address 2:	Not reported
Operator City,State,Zip:	Spokane, WA 99210-1495
Operator Phone Number:	(509)358-7500
Operator Effective Date:	02/04/2000
Site Contact:	Chad Trent

WA WSU SPOKANE RIVERPOINT CAMPUS (Continued) **1001969691**

Site Contact Address:	P.O. Box 1495
Contact City,State,Zip:	Spokane, WA 99210-1495
Site Contact Phone Number:	(509) 368-6699
Site Contact Email:	chad.trent@wsu.edu
Gen Status Code:	SQG
Monthly Generation:	True
Batch Generation:	False
One Time Generation:	False
Transport Own Waste:	False
Tranports Other Waste:	False
Recycler Onsite:	False
Transfer Facility:	False
Other Exemption:	Not reported
UW Battery Gen:	False
Used Oil Transporter:	False
Used Oil Transfer Facility:	False
Used Oil Processor:	False
Used Oil Refiner:	False
Used Oil Fuel Marketer Directs Shipments:	False
Used Oil Fuel Marketer Meets Specs:	False
Site Contact Address 2:	WSU Spokane
SIC Code:	Not reported
CRK Number:	Not reported
Active:	Not reported
CAS Number:	Not reported
Chemical Name:	Not reported
EHS:	Not reported
EHS CAS Number:	Not reported
EHS Name:	Not reported

Name:	WA WSU SPOKANE RIVERPOINT CAMPUS
Address:	668 N RIVERPOINT BLVD
City,State,Zip:	SPOKANE, WA 99202
Facility Address 2:	Not reported
Facility ID:	23873377
EPA ID:	WAH000010553
NAICS:	611310
State Waste Code Desc:	WT02
Federal Waste Code Desc:	D001,D022
Form Comm:	Not reported
Data Year:	2017
Permit by Rule:	False
Mailing Address 2:	Not reported
Treatment by Generator:	False
Mixed Radioactive Waste:	False
Importer of Hazardous Waste:	False
Immediate Recycler:	False
Treatment/Storage/Disposal/Recycling Facility:	False
Generator of Dangerous Fuel Waste:	False
Generator Marketing to Burner:	False
Other Marketers (i.e., blender, distributor, etc.):	False
Utility Boiler Burner:	False
Industry Boiler Burner:	False
Industrial Furnace:	False
Smelter Defferal:	False
Universal Waste:	Not reported
Off-Specification:	Not reported

WA WSU SPOKANE RIVERPOINT CAMPUS (Continued) **1001969691**

LN Address 2:	Not reported
Tax Reg #:	385000328
Business Type:	Not reported
Mail Name:	Not reported
Mailing Address:	PO Box 1495
Mailing City,State,Zip:	SPOKANE, WA 99210
Legal Organization Name:	WA WSu Spokane Business Affairs
Legal Organization Type:	State
Legal Contact:	Not reported
Legal Address:	PO Box 1495
Legal Address 2:	Not reported
Legal City,State,Zip:	SPOKANE, WA 99210
Legal Phone Number:	(509)358-7558
Legal Effective Date:	02/04/2000
Land Organization Name:	Washington State University
Land Organization Type:	State
Land Contact:	Not reported
Land Address:	PO Box 641045
Land City,State,Zip:	PULLMAN, WA 99164
Land Phone Number:	(509)335-5524
Operator Organization Name:	Washington State University Spokane
Operator Organization Type:	State
Operator:	Not reported
Operator Address:	PO Box 1495
Operator Address 2:	Not reported
Operator City,State,Zip:	Spokane, WA 99210
Operator Phone Number:	(509)358-7500
Operator Effective Date:	02/04/2000
Site Contact:	Not reported
Site Contact Address:	Not reported
Contact City,State,Zip:	Not reported
Site Contact Phone Number:	Not reported
Site Contact Email:	Not reported
Gen Status Code:	SQG
Monthly Generation:	True
Batch Generation:	False
One Time Generation:	False
Transport Own Waste:	False
Tranports Other Waste:	False
Recycler Onsite:	False
Transfer Facility:	False
Other Exemption:	Not reported
UW Battery Gen:	False
Used Oil Transporter:	False
Used Oil Transfer Facility:	False
Used Oil Processor:	False
Used Oil Refiner:	False
Used Oil Fuel Marketer Directs Shipments:	False
Used Oil Fuel Marketer Meets Specs:	False
Site Contact Address 2:	Not reported
SIC Code:	Not reported
CRK Number:	Not reported
Active:	Not reported
CAS Number:	Not reported
Chemical Name:	Not reported
EHS:	Not reported
EHS CAS Number:	Not reported

WA WSU SPOKANE RIVERPOINT CAMPUS (Continued) **1001969691**

EHS Name:	Not reported
Name:	WA WSU SPOKANE RIVERPOINT CAMPUS
Address:	668 N RIVERPOINT BLVD
City,State,Zip:	SPOKANE, WA 99202-1662
Facility Address 2:	Not reported
Facility ID:	23873377
EPA ID:	WAH000010553
NAICS:	611310
State Waste Code Desc:	WT01,WT02
Federal Waste Code Desc:	D001,D002,D005,D007,D009,D010,D011,P001,P075,P081,P188,P204,U010,U026, U035,U039,U051,U052,U058,U059,U089,U129,U131,U132,U150,U155,U164,U182, U187,U188,U200,U201,U205,U206,U237,U248,U007,U044
Form Comm:	Most of the federal waste codes were associated with disposal of old pharmaceuticals.
Data Year:	2015
Permit by Rule:	False
Mailing Address 2:	PO BOX 1495
Treatment by Generator:	False
Mixed Radioactive Waste:	False
Importer of Hazardous Waste:	False
Immediate Recycler:	False
Treatment/Storage/Disposal/Recycling Facility:	False
Generator of Dangerous Fuel Waste:	False
Generator Marketing to Burner:	False
Other Marketers (i.e., blender, distributor, etc.):	False
Utility Boiler Burner:	False
Industry Boiler Burner:	False
Industrial Furnace:	False
Smelter Defferal:	False
Universal Waste:	Not reported
Off-Specification:	Not reported
LN Address 2:	Not reported
Tax Reg #:	916001108
Business Type:	Higher Education
Mail Name:	WA WSU Spokane Riverpoint Campus
Mailing Address:	534 East Trent
Mailing City,State,Zip:	SPOKANE, WA 99210-1495
Legal Organization Name:	WA WSu Spokane Business Affairs
Legal Organization Type:	State
Legal Contact:	Not reported
Legal Address:	534 East Trent
Legal Address 2:	PO BOX 1495
Legal City,State,Zip:	SPOKANE, WA 99210-1495
Legal Phone Number:	(509)358-7558
Legal Effective Date:	02/04/2000
Land Organization Name:	Office of Business Affairs
Land Organization Type:	State
Land Contact:	Not reported
Land Address:	Washington State Univerisity
Land City,State,Zip:	PULLMAN, WA 99164-1045
Land Phone Number:	(509)335-5524
Operator Organization Name:	WA WSU Spokane Riverpoint Campus
Operator Organization Type:	State
Operator:	Not reported
Operator Address:	534 East Trent
Operator Address 2:	P.O. Box 1495

WA WSU SPOKANE RIVERPOINT CAMPUS (Continued) **1001969691**

Operator City,State,Zip:	Spokane, WA 99210-1495
Operator Phone Number:	(509)358-7500
Operator Effective Date:	02/04/2000
Site Contact:	Chad Trent
Site Contact Address:	P.O. Box 1495
Contact City,State,Zip:	Spokane, WA 99210-1495
Site Contact Phone Number:	(509) 368-6699
Site Contact Email:	chad.trent@wsu.edu
Gen Status Code:	SQG
Monthly Generation:	True
Batch Generation:	False
One Time Generation:	False
Transport Own Waste:	False
Tranports Other Waste:	False
Recycler Onsite:	False
Transfer Facility:	False
Other Exemption:	Not reported
UW Battery Gen:	False
Used Oil Transporter:	False
Used Oil Transfer Facility:	False
Used Oil Processor:	False
Used Oil Refiner:	False
Used Oil Fuel Marketer Directs Shipments:	False
Used Oil Fuel Marketer Meets Specs:	False
Site Contact Address 2:	WSU Spokane
SIC Code:	Not reported
CRK Number:	Not reported
Active:	Not reported
CAS Number:	Not reported
Chemical Name:	Not reported
EHS:	Not reported
EHS CAS Number:	Not reported
EHS Name:	Not reported

Name:	WA WSU SPOKANE RIVERPOINT CAMPUS
Address:	668 N RIVERPOINT BLVD
City,State,Zip:	SPOKANE, WA 99202-1662
Facility Address 2:	Not reported
Facility ID:	23873377
EPA ID:	WAH000010553
NAICS:	611310
State Waste Code Desc:	Not reported
Federal Waste Code Desc:	Not reported
Form Comm:	Not reported
Data Year:	2014
Permit by Rule:	False
Mailing Address 2:	PO BOX 1495
Treatment by Generator:	False
Mixed Radioactive Waste:	False
Importer of Hazardous Waste:	False
Immediate Recycler:	False
Treatment/Storage/Disposal/Recycling Facility:	False
Generator of Dangerous Fuel Waste:	False
Generator Marketing to Burner:	False
Other Marketers (i.e., blender, distributor, etc.):	False
Utility Boiler Burner:	False
Industry Boiler Burner:	False

WA WSU SPOKANE RIVERPOINT CAMPUS (Continued) **1001969691**

Industrial Furnace:	False
Smelter Defferal:	False
Universal Waste:	Batteries - Accumulate, Lamps - Accumulate
Off-Specification:	Not reported
LN Address 2:	Not reported
Tax Reg #:	916001108
Business Type:	Higher Education
Mail Name:	WA WSU Spokane Riverpoint Campus
Mailing Address:	534 East Trent
Mailing City,State,Zip:	SPOKANE, WA 99210-1495
Legal Organization Name:	WA WSu Spokane Business Affairs
Legal Organization Type:	State
Legal Contact:	Not reported
Legal Address:	534 East Trent
Legal Address 2:	PO BOX 1495
Legal City,State,Zip:	SPOKANE, WA 99210-1495
Legal Phone Number:	(509)358-7558
Legal Effective Date:	02/04/2000
Land Organization Name:	Office of Business Affairs
Land Organization Type:	State
Land Contact:	Not reported
Land Address:	Washington State Univerisity
Land City,State,Zip:	PULLMAN, WA 99164-1045
Land Phone Number:	(509)335-5524
Operator Organization Name:	WA WSU Spokane Riverpoint Campus
Operator Organization Type:	State
Operator:	Not reported
Operator Address:	534 East Trent
Operator Address 2:	P.O. Box 1495
Operator City,State,Zip:	Spokane, WA 99210-1495
Operator Phone Number:	(509)358-7500
Operator Effective Date:	02/04/2000
Site Contact:	Chad Trent
Site Contact Address:	P.O. Box 1495
Contact City,State,Zip:	Spokane, WA 99210-1495
Site Contact Phone Number:	(509) 368-6699
Site Contact Email:	chad.trent@wsu.edu
Gen Status Code:	XQG
Monthly Generation:	False
Batch Generation:	False
One Time Generation:	False
Transport Own Waste:	False
Tranports Other Waste:	False
Recycler Onsite:	False
Transfer Facility:	False
Other Exemption:	Not reported
UW Battery Gen:	False
Used Oil Transporter:	False
Used Oil Transfer Facility:	False
Used Oil Processor:	False
Used Oil Refiner:	False
Used Oil Fuel Marketer Directs Shipments:	False
Used Oil Fuel Marketer Meets Specs:	False
Site Contact Address 2:	WSU Spokane
SIC Code:	Not reported
CRK Number:	Not reported
Active:	Not reported

WA WSU SPOKANE RIVERPOINT CAMPUS (Continued) **1001969691**

CAS Number:	Not reported
Chemical Name:	Not reported
EHS:	Not reported
EHS CAS Number:	Not reported
EHS Name:	Not reported
Name:	WA WSU SPOKANE RIVERPOINT CAMPUS
Address:	668 N RIVERPOINT BLVD
City,State,Zip:	SPOKANE, WA 99202-1662
Facility Address 2:	Not reported
Facility ID:	23873377
EPA ID:	WAH000010553
NAICS:	611310
State Waste Code Desc:	WP01,Wp03,WT01,WT02
Federal Waste Code Desc:	D001,D002,F003,F005
Form Comm:	Not reported
Data Year:	2013
Permit by Rule:	False
Mailing Address 2:	PO BOX 1495
Treatment by Generator:	False
Mixed Radioactive Waste:	False
Importer of Hazardous Waste:	False
Immediate Recycler:	False
Treatment/Storage/Disposal/Recycling Facility:	False
Generator of Dangerous Fuel Waste:	False
Generator Marketing to Burner:	False
Other Marketers (i.e., blender, distributor, etc.):	False
Utility Boiler Burner:	False
Industry Boiler Burner:	False
Industrial Furnace:	False
Smelter Defferal:	False
Universal Waste:	Not reported
Off-Specification:	Not reported
LN Address 2:	Not reported
Tax Reg #:	916001108
Business Type:	Not reported
Mail Name:	WA WSU Spokane Riverpoint Campus
Mailing Address:	534 East Trent
Mailing City,State,Zip:	SPOKANE, WA 99210-1495
Legal Organization Name:	WA WSu Spokane Business Affairs
Legal Organization Type:	State
Legal Contact:	Not reported
Legal Address:	534 East Trent
Legal Address 2:	PO BOX 1495
Legal City,State,Zip:	SPOKANE, WA 99210-1495
Legal Phone Number:	(509)358-7558
Legal Effective Date:	02/04/2000
Land Organization Name:	Offic of Bsiness Affairs
Land Organization Type:	State
Land Contact:	Not reported
Land Address:	Washington State Univerisity
Land City,State,Zip:	PULLMAN, WA 99164-1045
Land Phone Number:	(509)335-5524
Operator Organization Name:	WA WSU Spokane Riverpoint Campus
Operator Organization Type:	State
Operator:	Not reported
Operator Address:	534 East Trent

WA WSU SPOKANE RIVERPOINT CAMPUS (Continued) **1001969691**

Operator Address 2:	P.O. Box 1495
Operator City,State,Zip:	Spokane, WA 99210-1495
Operator Phone Number:	(509)358-7500
Operator Effective Date:	02/04/2000
Site Contact:	Brad Baugh
Site Contact Address:	P.O. Box 1495
Contact City,State,Zip:	Spokane, WA 99210-1495
Site Contact Phone Number:	(509)358-7993
Site Contact Email:	bhbaugh@wsu.edu
Gen Status Code:	SQG
Monthly Generation:	False
Batch Generation:	True
One Time Generation:	False
Transport Own Waste:	False
Tranports Other Waste:	False
Recycler Onsite:	False
Transfer Facility:	False
Other Exemption:	Not reported
UW Battery Gen:	False
Used Oil Transporter:	False
Used Oil Transfer Facility:	False
Used Oil Processor:	False
Used Oil Refiner:	False
Used Oil Fuel Marketer Directs Shipments:	False
Used Oil Fuel Marketer Meets Specs:	False
Site Contact Address 2:	WSU Spokane
SIC Code:	Not reported
CRK Number:	Not reported
Active:	Not reported
CAS Number:	Not reported
Chemical Name:	Not reported
EHS:	Not reported
EHS CAS Number:	Not reported
EHS Name:	Not reported

Waste Stream Generated:

Waste Managed Off Site:	Y
State Only Waste Code 1:	WP01
State Only Waste Code 2:	WP03
Report Managed On Site:	0
KG Managed On Site:	0
Generator Treatment Code:	Not reported
Permit By Rule Code:	Not reported
WCDE Residence Code:	Not reported
WCDH Origin Code:	1
WCDE On Site Code:	Not reported
WCDB Code:	W001
Description:	lab pack waste
CORb Sequence Number:	140952
Sequence Number:	3217877
Mixed Radioactive Flag:	False
Designation Code:	E
Reported Quanity:	42
Quanity Unit:	LB
Kilograms Quanity:	19.0512003
Density Number:	0
Density Quanity:	Not reported

WA WSU SPOKANE RIVERPOINT CAMPUS (Continued) **1001969691**

Shipments Send:

CORB Waste Sequence Number:	140952
Waste Sequence Number:	3217877
Sequence Number:	1585120
Shipment Date:	2013-05-02 00:00:00
Mainfest Document ID:	005272345FLE
Reported Quanity:	42
Unit of Measure:	LB
Kilograms Quanity:	19.0512003
Receiving EPAID:	UTD981552177

Waste Stream Off Site Mgmt:

Waste CORB Sequence Number:	140952
Waste Sequence Number:	3217877
Sequence Number:	772143
Received EPAID:	UTD981552177
Managed Quanity:	42
Kilogram Quanity:	19.0512003
Recycled Percentage:	0
Waste Management System Code:	H040

Waste Stream Comments:

CORB Waste Sequence Number:	140952
Comments:	A7 - lab pack waste
Waste Sequence Number:	3217877
Sequence Number:	1

Waste Stream EPA Code:

CORB Waste Sequence Number:	140952
Waste Sequence Number:	3217877
Sequence Number:	7103587
WCDA Code:	D001
Waste Sequence Number:	3217877
Sequence Number:	7103588
WCDA Code:	D002
Waste Sequence Number:	3217877
Sequence Number:	7103589
WCDA Code:	F003
Waste Sequence Number:	3217877
Sequence Number:	7103590
WCDA Code:	F005

Waste Stream Source Code:

CORB Waste Sequence Number:	140952
Waste Sequence Number:	3217877
Sequence Number:	1
WCDD Code:	G19

Name:	WA WSU SPOKANE RIVERPOINT CAMPUS
Address:	668 N RIVERPOINT BLVD
City,State,Zip:	SPOKANE, WA 99202-1662

WA WSU SPOKANE RIVERPOINT CAMPUS (Continued) **1001969691**

Facility Address 2:	Not reported
Facility ID:	23873377
EPA ID:	WAH000010553
NAICS:	611310
State Waste Code Desc:	WT02
Federal Waste Code Desc:	D001, D011, D003, D002, F003, F005
Form Comm:	Not reported
Data Year:	2012
Permit by Rule:	False
Mailing Address 2:	PO BOX 1495
Treatment by Generator:	False
Mixed Radioactive Waste:	False
Importer of Hazardous Waste:	False
Immediate Recycler:	False
Treatment/Storage/Disposal/Recycling Facility:	False
Generator of Dangerous Fuel Waste:	False
Generator Marketing to Burner:	False
Other Marketers (i.e., blender, distributor, etc.):	False
Utility Boiler Burner:	False
Industry Boiler Burner:	False
Industrial Furnace:	False
Smelter Defferal:	False
Universal Waste:	Not reported
Off-Specification:	Not reported
LN Address 2:	Not reported
Tax Reg #:	916001108
Business Type:	Not reported
Mail Name:	WA WSU Spokane Riverpoint Campus
Mailing Address:	534 East Trent
Mailing City,State,Zip:	SPOKANE, WA 99210-1495
Legal Organization Name:	WA WSu Spokane Business Affairs
Legal Organization Type:	State
Legal Contact:	Not reported
Legal Address:	534 East Trent
Legal Address 2:	PO BOX 1495
Legal City,State,Zip:	SPOKANE, WA 99210-1495
Legal Phone Number:	(509)358-7558
Legal Effective Date:	02/04/2000
Land Organization Name:	Offic of Bsiness Affairs
Land Organization Type:	State
Land Contact:	Not reported
Land Address:	Washington State Univerisity
Land City,State,Zip:	PULLMAN, WA 99164-1045
Land Phone Number:	(509)335-5524
Operator Organization Name:	WA WSU Spokane Riverpoint Campus
Operator Organization Type:	State
Operator:	Not reported
Operator Address:	534 East Trent
Operator Address 2:	P.O. Box 1495
Operator City,State,Zip:	Spokane, WA 99210-1495
Operator Phone Number:	(509)358-7500
Operator Effective Date:	02/04/2000
Site Contact:	Brad Baugh
Site Contact Address:	P.O. Box 1495
Contact City,State,Zip:	Spokane, WA 99210-1495
Site Contact Phone Number:	(509)358-7993
Site Contact Email:	bhbaugh@wsu.edu

WA WSU SPOKANE RIVERPOINT CAMPUS (Continued) **1001969691**

Gen Status Code:	SQG
Monthly Generation:	False
Batch Generation:	True
One Time Generation:	False
Transport Own Waste:	False
Tranports Other Waste:	False
Recycler Onsite:	False
Transfer Facility:	False
Other Exemption:	Not reported
UW Battery Gen:	False
Used Oil Transporter:	False
Used Oil Transfer Facility:	False
Used Oil Processor:	False
Used Oil Refiner:	False
Used Oil Fuel Marketer Directs Shipments:	False
Used Oil Fuel Marketer Meets Specs:	False
Site Contact Address 2:	WSU Spokane
SIC Code:	Not reported
CRK Number:	Not reported
Active:	Not reported
CAS Number:	Not reported
Chemical Name:	Not reported
EHS:	Not reported
EHS CAS Number:	Not reported
EHS Name:	Not reported

Waste Stream Generated:

Waste Managed Off Site:	Y
State Only Waste Code 1:	WT02
State Only Waste Code 2:	Not reported
Report Managed On Site:	0
KG Managed On Site:	0
Generator Treatment Code:	Not reported
Permit By Rule Code:	Not reported
WCDE Residence Code:	Not reported
WCDH Origin Code:	3
WCDE On Site Code:	Not reported
WCDB Code:	W001
Description:	lab pack waste
CORb Sequence Number:	136346
Sequence Number:	2661573
Mixed Radioactive Flag:	False
Designation Code:	D
Reported Quanity:	30.5
Quanity Unit:	GAL
Kilograms Quanity:	115.456997
Density Number:	1
Density Quanity:	SPG

Shipments Send:

CORB Waste Sequence Number:	136346
Waste Sequence Number:	2661573
Sequence Number:	1341845
Shipment Date:	2012-01-04 00:00:00
Mainfest Document ID:	004795666FLE
Reported Quanity:	30.5
Unit of Measure:	GAL

WA WSU SPOKANE RIVERPOINT CAMPUS (Continued) **1001969691**

Kilograms Quanity:	115.456997
Receiving EPAID:	UTD981552177

Waste Stream Off Site Mgmt:

Waste CORB Sequence Number:	136346
Waste Sequence Number:	2661573
Sequence Number:	659301
Received EPAID:	UTD981552177
Managed Quanity:	30.5
Kilogram Quanity:	115.456997
Recycled Percentage:	Not reported
Waste Management System Code:	H040

Waste Stream EPA Code:

CORB Waste Sequence Number:	136346
Waste Sequence Number:	2661573
Sequence Number:	5898104
WCDA Code:	D001
Waste Sequence Number:	2661573
Sequence Number:	5898107
WCDA Code:	D002
Waste Sequence Number:	2661573
Sequence Number:	5898103
WCDA Code:	D003
Waste Sequence Number:	2661573
Sequence Number:	5898105
WCDA Code:	D011
Waste Sequence Number:	2661573
Sequence Number:	5898106
WCDA Code:	F003
Waste Sequence Number:	2661573
Sequence Number:	5898108
WCDA Code:	F005

Waste Stream Source Code:

CORB Waste Sequence Number:	136346
Waste Sequence Number:	2661573
Sequence Number:	1
WCDD Code:	G22

Name:	WA WSU SPOKANE RIVERPOINT CAMPUS
Address:	668 N RIVERPOINT BLVD
City,State,Zip:	SPOKANE, WA 99202-1662
Facility Address 2:	Not reported
Facility ID:	23873377
EPA ID:	WAH000010553
NAICS:	611310
State Waste Code Desc:	WT02
Federal Waste Code Desc:	D001, D002, D003, D007, D008, D009, D011, F003
Form Comm:	Not reported

WA WSU SPOKANE RIVERPOINT CAMPUS (Continued) **1001969691**

Data Year:	2011
Permit by Rule:	False
Mailing Address 2:	PO BOX 1495
Treatment by Generator:	False
Mixed Radioactive Waste:	False
Importer of Hazardous Waste:	False
Immediate Recycler:	False
Treatment/Storage/Disposal/Recycling Facility:	False
Generator of Dangerous Fuel Waste:	False
Generator Marketing to Burner:	False
Other Marketers (i.e., blender, distributor, etc.):	False
Utility Boiler Burner:	False
Industry Boiler Burner:	False
Industrial Furnace:	False
Smelter Defferal:	False
Universal Waste:	Not reported
Off-Specification:	Not reported
LN Address 2:	Not reported
Tax Reg #:	916001108
Business Type:	Not reported
Mail Name:	WA WSU Spokane Riverpoint Campus
Mailing Address:	534 East Trent
Mailing City,State,Zip:	SPOKANE, WA 99210-1495
Legal Organization Name:	WA WSu Spokane Business Affairs
Legal Organization Type:	State
Legal Contact:	Not reported
Legal Address:	534 East Trent
Legal Address 2:	PO BOX 1495
Legal City,State,Zip:	SPOKANE, WA 99210-1495
Legal Phone Number:	(509)358-7558
Legal Effective Date:	02/04/2000
Land Organization Name:	Offic of Bsiness Affairs
Land Organization Type:	State
Land Contact:	Not reported
Land Address:	Washington State Univerisity
Land City,State,Zip:	PULLMAN, WA 99164-1045
Land Phone Number:	(509)335-5524
Operator Organization Name:	WA WSU Spokane Riverpoint Campus
Operator Organization Type:	State
Operator:	Not reported
Operator Address:	534 East Trent
Operator Address 2:	P.O. Box 1495
Operator City,State,Zip:	Spokane, WA 99210-1495
Operator Phone Number:	(509)358-7500
Operator Effective Date:	02/04/2000
Site Contact:	Brad Baugh
Site Contact Address:	P.O. Box 1495
Contact City,State,Zip:	Spokane, WA 99210-1495
Site Contact Phone Number:	(509)358-7993
Site Contact Email:	bhbaugh@wsu.edu
Gen Status Code:	SQG
Monthly Generation:	False
Batch Generation:	True
One Time Generation:	False
Transport Own Waste:	False
Tranports Other Waste:	False
Recycler Onsite:	False

WA WSU SPOKANE RIVERPOINT CAMPUS (Continued) **1001969691**

Transfer Facility:	False
Other Exemption:	Not reported
UW Battery Gen:	False
Used Oil Transporter:	False
Used Oil Transfer Facility:	False
Used Oil Processor:	False
Used Oil Refiner:	False
Used Oil Fuel Marketer Directs Shipments:	False
Used Oil Fuel Marketer Meets Specs:	False
Site Contact Address 2:	WSU Spokane
SIC Code:	Not reported
CRK Number:	Not reported
Active:	Not reported
CAS Number:	Not reported
Chemical Name:	Not reported
EHS:	Not reported
EHS CAS Number:	Not reported
EHS Name:	Not reported

Waste Stream Generated:

Waste Managed Off Site:	Y
State Only Waste Code 1:	WT02
State Only Waste Code 2:	Not reported
Report Managed On Site:	0
KG Managed On Site:	0
Generator Treatment Code:	Not reported
Permit By Rule Code:	Not reported
WCDE Residence Code:	Not reported
WCDH Origin Code:	1
WCDE On Site Code:	Not reported
WCDB Code:	W001
Description:	Lab pack
CORb Sequence Number:	132731
Sequence Number:	2648269
Mixed Radioactive Flag:	False
Designation Code:	D
Reported Quanity:	300
Quanity Unit:	LB
Kilograms Quanity:	136.080002
Density Number:	0
Density Quanity:	Not reported

Shipments Send:

CORB Waste Sequence Number:	132731
Waste Sequence Number:	2648269
Sequence Number:	1304501
Shipment Date:	2011-08-31 00:00:00
Mainfest Document ID:	004762779FLE
Reported Quanity:	20
Unit of Measure:	LB
Kilograms Quanity:	9.07200015
Receiving EPAID:	ARD069748192
Waste Sequence Number:	2648269
Sequence Number:	1304502
Shipment Date:	2011-03-03 00:00:00
Mainfest Document ID:	003467711FLE

WA WSU SPOKANE RIVERPOINT CAMPUS (Continued) **1001969691**

Reported Quanity: 280
Unit of Measure: LB
Kilograms Quanity: 127.008002
Receiving EPAID: UTD981552177

Waste Stream Off Site Mgmt:
Waste CORB Sequence Number: 132731
Waste Sequence Number: 2648269
Sequence Number: 644205
Received EPAID: ARD069748192
Managed Quanity: 20
Kilogram Quanity: 9.07200015
Recycled Percentage: 0
Waste Management System Code: H040

Waste Sequence Number: 2648269
Sequence Number: 644206
Received EPAID: UTD981552177
Managed Quanity: 280
Kilogram Quanity: 127.008002
Recycled Percentage: 0
Waste Management System Code: H040

Waste Stream Comments:
CORB Waste Sequence Number: 132731
Comments: A-3: D011, F003 A-7: University research
Waste Sequence Number: 2648269
Sequence Number: 1

Waste Stream EPA Code:
CORB Waste Sequence Number: 132731
Waste Sequence Number: 2648269
Sequence Number: 5806175
WCDA Code: D001

Waste Sequence Number: 2648269
Sequence Number: 5806176
WCDA Code: D002

Waste Sequence Number: 2648269
Sequence Number: 5806177
WCDA Code: D003

Waste Sequence Number: 2648269
Sequence Number: 5806178
WCDA Code: D007

Waste Sequence Number: 2648269
Sequence Number: 5806179
WCDA Code: D008

Waste Sequence Number: 2648269
Sequence Number: 5806180
WCDA Code: D009

WA WSU SPOKANE RIVERPOINT CAMPUS (Continued) **1001969691**

Name:	WA WSU SPOKANE RIVERPOINT CAMPUS
Address:	668 N RIVERPOINT BLVD
City,State,Zip:	SPOKANE, WA 99202-1662
Facility Address 2:	Not reported
Facility ID:	23873377
EPA ID:	WAH000010553
NAICS:	611310
State Waste Code Desc:	WT02
Federal Waste Code Desc:	D001, D002
Form Comm:	Not reported
Data Year:	2010
Permit by Rule:	False
Mailing Address 2:	PO BOX 1495
Treatment by Generator:	False
Mixed Radioactive Waste:	False
Importer of Hazardous Waste:	False
Immediate Recycler:	False
Treatment/Storage/Disposal/Recycling Facility:	False
Generator of Dangerous Fuel Waste:	False
Generator Marketing to Burner:	False
Other Marketers (i.e., blender, distributor, etc.):	False
Utility Boiler Burner:	False
Industry Boiler Burner:	False
Industrial Furnace:	False
Smelter Defferal:	False
Universal Waste:	Not reported
Off-Specification:	Not reported
LN Address 2:	Not reported
Tax Reg #:	916001108
Business Type:	Not reported
Mail Name:	WA WSU Spokane Riverpoint Campus
Mailing Address:	412 E Spokane Falls Blvd
Mailing City,State,Zip:	SPOKANE, WA 99210-1495
Legal Organization Name:	WA WSu Spokane Business Affairs
Legal Organization Type:	State
Legal Contact:	Not reported
Legal Address:	412 E Spokane Falls Blvd
Legal Address 2:	PO BOX 1495
Legal City,State,Zip:	SPOKANE, WA 99210-1495
Legal Phone Number:	(509)358-7558
Legal Effective Date:	02/04/2000
Land Organization Name:	Offic of Bsiness Affairs
Land Organization Type:	State
Land Contact:	Not reported
Land Address:	Washington State Univerisity
Land City,State,Zip:	PULLMAN, WA 99164-1045
Land Phone Number:	(509)335-5524
Operator Organization Name:	WA WSU Spokane Riverpoint Campus
Operator Organization Type:	State
Operator:	Not reported
Operator Address:	412 E Spokane Falls Blvd
Operator Address 2:	P.O. Box 1495
Operator City,State,Zip:	Spokane, WA 99210-1495
Operator Phone Number:	(509)358-7500
Operator Effective Date:	02/04/2000
Site Contact:	Brad Baugh
Site Contact Address:	P.O. Box 1495

WA WSU SPOKANE RIVERPOINT CAMPUS (Continued) **1001969691**

Contact City,State,Zip:	Spokane, WA 99210-1495
Site Contact Phone Number:	(509)358-7993
Site Contact Email:	bhbaugh@wsu.edu
Gen Status Code:	MQG
Monthly Generation:	False
Batch Generation:	True
One Time Generation:	False
Transport Own Waste:	False
Tranports Other Waste:	False
Recycler Onsite:	False
Transfer Facility:	False
Other Exemption:	Not reported
UW Battery Gen:	False
Used Oil Transporter:	False
Used Oil Transfer Facility:	False
Used Oil Processor:	False
Used Oil Refiner:	False
Used Oil Fuel Marketer Directs Shipments:	False
Used Oil Fuel Marketer Meets Specs:	False
Site Contact Address 2:	WSU Spokane
SIC Code:	Not reported
CRK Number:	Not reported
Active:	Not reported
CAS Number:	Not reported
Chemical Name:	Not reported
EHS:	Not reported
EHS CAS Number:	Not reported
EHS Name:	Not reported

Waste Stream Generated:

Waste Managed Off Site:	Y
State Only Waste Code 1:	Not reported
State Only Waste Code 2:	Not reported
Report Managed On Site:	0
KG Managed On Site:	0
Generator Treatment Code:	Not reported
Permit By Rule Code:	Not reported
WCDE Residence Code:	Not reported
WCDH Origin Code:	1
WCDE On Site Code:	Not reported
WCDB Code:	W219
Description:	Wastewater
CORb Sequence Number:	127540
Sequence Number:	2495015
Mixed Radioactive Flag:	False
Designation Code:	D
Reported Quanity:	345
Quanity Unit:	LB
Kilograms Quanity:	156.49200269166246
Density Number:	0
Density Quanity:	Not reported

Waste Managed Off Site:	Y
State Only Waste Code 1:	WT02
State Only Waste Code 2:	WSC2
Report Managed On Site:	0
KG Managed On Site:	0
Generator Treatment Code:	Not reported

WA WSU SPOKANE RIVERPOINT CAMPUS (Continued) **1001969691**

Permit By Rule Code:	Not reported
WCDE Residence Code:	Not reported
WCDH Origin Code:	1
WCDE On Site Code:	Not reported
WCDB Code:	W001
Description:	Labpack
CORb Sequence Number:	127540
Sequence Number:	2495012
Mixed Radioactive Flag:	False
Designation Code:	D
Reported Quanity:	959
Quanity Unit:	LB
Kilograms Quanity:	435.00240748204146
Density Number:	0
Density Quanity:	Not reported

Shipments Send:

CORB Waste Sequence Number:	127540
Waste Sequence Number:	2495015
Sequence Number:	1153851
Shipment Date:	5/6/2010
Mainfest Document ID:	002940747FLE
Reported Quanity:	345
Unit of Measure:	LB
Kilograms Quanity:	156.492002691662
Receiving EPAID:	UTD981552177
Waste Sequence Number:	2495012
Sequence Number:	1153848
Shipment Date:	5/6/2010
Mainfest Document ID:	002940748FLE
Reported Quanity:	6
Unit of Measure:	LB
Kilograms Quanity:	2.72160004681152
Receiving EPAID:	ARD069748192
Waste Sequence Number:	2495012
Sequence Number:	1153847
Shipment Date:	11/3/2010
Mainfest Document ID:	002936493FLE
Reported Quanity:	12
Unit of Measure:	LB
Kilograms Quanity:	5.44320009362304
Receiving EPAID:	ARD069748192
Waste Sequence Number:	2495012
Sequence Number:	1153849
Shipment Date:	5/6/2010
Mainfest Document ID:	002940749FLE
Reported Quanity:	31
Unit of Measure:	LB
Kilograms Quanity:	14.0616002418595
Receiving EPAID:	ARD069748192
Waste Sequence Number:	2495012
Sequence Number:	1153850
Shipment Date:	5/6/2010

WA WSU SPOKANE RIVERPOINT CAMPUS (Continued) **1001969691**

Mainfest Document ID: 002940747FLE
Reported Quanity: 409
Unit of Measure: LB
Kilograms Quanity: 185.522403190985
Receiving EPAID: UTD981552177

Waste Sequence Number: 2495012
Sequence Number: 1153846
Shipment Date: 11/3/2010
Mainfest Document ID: 002936492FLE
Reported Quanity: 501
Unit of Measure: LB
Kilograms Quanity: 227.253603908762
Receiving EPAID: ARD069748192

Waste Stream Off Site Mgmt:
Waste CORB Sequence Number: 127540
Waste Sequence Number: 2495012
Sequence Number: 588059
Received EPAID: ARD069748192
Managed Quanity: 550
Kilogram Quanity: 249.48000429105608
Recycled Percentage: 0
Waste Management System Code: H040

Waste Sequence Number: 2495015
Sequence Number: 588060
Received EPAID: UTD981552177
Managed Quanity: 345
Kilogram Quanity: 156.49200269166246
Recycled Percentage: 0
Waste Management System Code: H040

Waste Sequence Number: 2495012
Sequence Number: 588058
Received EPAID: UTD981552177
Managed Quanity: 409
Kilogram Quanity: 185.52240319098536
Recycled Percentage: 0
Waste Management System Code: H040

Waste Stream Comments:
CORB Waste Sequence Number: 127540
Comments: A-3: D010, D011, D022, F003, F005, U080, U136, U188, U220, U239, P105
A-7:UNIVERSITY RESEARCH
Waste Sequence Number: 2495012
Sequence Number: 1

Comments: A-7:MAINTENANCE A-8:BOILER WATER TREATMENT
Waste Sequence Number: 2495015
Sequence Number: 1

Waste Stream EPA Code:
CORB Waste Sequence Number: 127540
Waste Sequence Number: 2495012
Sequence Number: 5416188

WA WSU SPOKANE RIVERPOINT CAMPUS (Continued) **1001969691**

WCDA Code: D008

Waste Sequence Number: 2495012
Sequence Number: 5416183
WCDA Code: D001

Waste Sequence Number: 2495012
Sequence Number: 5416185
WCDA Code: D003

Waste Sequence Number: 2495012
Sequence Number: 5416187
WCDA Code: D007

Waste Sequence Number: 2495012
Sequence Number: 5416184
WCDA Code: D002

Waste Sequence Number: 2495012
Sequence Number: 5416186
WCDA Code: D004

Waste Sequence Number: 2495015
Sequence Number: 5416197
WCDA Code: D001

Waste Sequence Number: 2495015
Sequence Number: 5416198
WCDA Code: D002

Waste Stream Source Code:
CORB Waste Sequence Number: 127540
Waste Sequence Number: 2495012
Sequence Number: 1
WCDD Code: G09

Waste Sequence Number: 2495015
Sequence Number: 1
WCDD Code: G09

Name: WA WSU SPOKANE RIVERPOINT CAMPUS
Address: 668 N RIVERPOINT BLVD
City,State,Zip: SPOKANE, WA 99202-1662
Facility Address 2: Not reported
Facility ID: 23873377
EPA ID: WAH000010553
NAICS: 611310
State Waste Code Desc: WT02; WSC2
Federal Waste Code Desc: D001; D002; D003; D004; D005; D007; D009; D022; F003; U002; U007; U133; U239; P105
Form Comm: Not reported
Data Year: 2009
Permit by Rule: False
Mailing Address 2: PO BOX 1495
Treatment by Generator: False
Mixed Radioactive Waste: False

WA WSU SPOKANE RIVERPOINT CAMPUS (Continued) **1001969691**

Importer of Hazardous Waste:	False
Immediate Recycler:	False
Treatment/Storage/Disposal/Recycling Facility:	False
Generator of Dangerous Fuel Waste:	False
Generator Marketing to Burner:	False
Other Marketers (i.e., blender, distributor, etc.):	False
Utility Boiler Burner:	False
Industry Boiler Burner:	False
Industrial Furnace:	False
Smelter Defferal:	False
Universal Waste:	Not reported
Off-Specification:	Not reported
LN Address 2:	Not reported
Tax Reg #:	916001108
Business Type:	Not reported
Mail Name:	WA WSU Spokane Riverpoint Campus
Mailing Address:	412 E Spokane Falls Blvd
Mailing City,State,Zip:	SPOKANE, WA 99210-1495
Legal Organization Name:	WA WSu Spokane Business Affairs
Legal Organization Type:	State
Legal Contact:	Not reported
Legal Address:	412 E Spokane Falls Blvd
Legal Address 2:	PO BOX 1495
Legal City,State,Zip:	SPOKANE, WA 99210-1495
Legal Phone Number:	(509)358-7558
Legal Effective Date:	02/04/2000
Land Organization Name:	Offic of Bsiness Affairs
Land Organization Type:	State
Land Contact:	Not reported
Land Address:	Washington State Univerisity
Land City,State,Zip:	PULLMAN, WA 99164-1045
Land Phone Number:	(509)335-5524
Operator Organization Name:	WA WSU Spokane Riverpoint Campus
Operator Organization Type:	State
Operator:	Not reported
Operator Address:	412 E Spokane Falls Blvd
Operator Address 2:	P.O. Box 1495
Operator City,State,Zip:	Spokane, WA 99210-1495
Operator Phone Number:	(509)358-7500
Operator Effective Date:	02/04/2000
Site Contact:	Brad Baugh
Site Contact Address:	P.O. Box 1495
Contact City,State,Zip:	Spokane, WA 99210-1495
Site Contact Phone Number:	(509)358-7993
Site Contact Email:	bhbaugh@wsu.edu
Gen Status Code:	MQG
Monthly Generation:	False
Batch Generation:	True
One Time Generation:	False
Transport Own Waste:	False
Tranports Other Waste:	False
Recycler Onsite:	False
Transfer Facility:	False
Other Exemption:	Not reported
UW Battery Gen:	False
Used Oil Transporter:	False
Used Oil Transfer Facility:	False

WA WSU SPOKANE RIVERPOINT CAMPUS (Continued) **1001969691**

Used Oil Processor:	False
Used Oil Refiner:	False
Used Oil Fuel Marketer Directs Shipments:	False
Used Oil Fuel Marketer Meets Specs:	False
Site Contact Address 2:	WSU Spokane
SIC Code:	Not reported
CRK Number:	Not reported
Active:	Not reported
CAS Number:	Not reported
Chemical Name:	Not reported
EHS:	Not reported
EHS CAS Number:	Not reported
EHS Name:	Not reported

Waste Stream Generated:

Waste Managed Off Site:	Y
State Only Waste Code 1:	WPCB
State Only Waste Code 2:	Not reported
Report Managed On Site:	0
KG Managed On Site:	0
Generator Treatment Code:	Not reported
Permit By Rule Code:	Not reported
WCDE Residence Code:	Not reported
WCDH Origin Code:	2
WCDE On Site Code:	Not reported
WCDB Code:	W409
Description:	Maintenance waste
CORb Sequence Number:	123205
Sequence Number:	2142552
Mixed Radioactive Flag:	False
Designation Code:	D
Reported Quanity:	131
Quanity Unit:	LB
Kilograms Quanity:	59.42160102205154
Density Number:	0
Density Quanity:	Not reported

Waste Managed Off Site:	Y
State Only Waste Code 1:	WT02
State Only Waste Code 2:	Not reported
Report Managed On Site:	0
KG Managed On Site:	0
Generator Treatment Code:	Not reported
Permit By Rule Code:	Not reported
WCDE Residence Code:	Not reported
WCDH Origin Code:	1
WCDE On Site Code:	Not reported
WCDB Code:	W203
Description:	Lab bulk
CORb Sequence Number:	123205
Sequence Number:	2142554
Mixed Radioactive Flag:	False
Designation Code:	D
Reported Quanity:	132
Quanity Unit:	LB
Kilograms Quanity:	59.875201029853464
Density Number:	0
Density Quanity:	Not reported

WA WSU SPOKANE RIVERPOINT CAMPUS (Continued) **1001969691**

Waste Managed Off Site:	Y
State Only Waste Code 1:	WT02
State Only Waste Code 2:	WSC2
Report Managed On Site:	0
KG Managed On Site:	0
Generator Treatment Code:	Not reported
Permit By Rule Code:	Not reported
WCDE Residence Code:	Not reported
WCDH Origin Code:	1
WCDE On Site Code:	Not reported
WCDB Code:	W001
Description:	Labpack
CORb Sequence Number:	123205
Sequence Number:	2142548
Mixed Radioactive Flag:	False
Designation Code:	D
Reported Quanity:	1060.22
Quanity Unit:	LB
Kilograms Quanity:	480.91580027175183
Density Number:	0
Density Quanity:	Not reported

Waste Managed Off Site:	Y
State Only Waste Code 1:	WT02
State Only Waste Code 2:	Not reported
Report Managed On Site:	0
KG Managed On Site:	0
Generator Treatment Code:	Not reported
Permit By Rule Code:	Not reported
WCDE Residence Code:	Not reported
WCDH Origin Code:	2
WCDE On Site Code:	Not reported
WCDB Code:	W113
Description:	Wastewater
CORb Sequence Number:	123205
Sequence Number:	2142556
Mixed Radioactive Flag:	False
Designation Code:	D
Reported Quanity:	500
Quanity Unit:	LB
Kilograms Quanity:	226.80000390096009
Density Number:	0
Density Quanity:	Not reported

Shipments Send:

CORB Waste Sequence Number:	123205
Waste Sequence Number:	2142554
Sequence Number:	1036854
Shipment Date:	9/24/2009
Mainfest Document ID:	002693060FLE
Reported Quanity:	132
Unit of Measure:	LB
Kilograms Quanity:	59.8752010298535
Receiving EPAID:	UTD981552177

Waste Sequence Number:	2142548
Sequence Number:	1036844

WA WSU SPOKANE RIVERPOINT CAMPUS (Continued) **1001969691**

Shipment Date:	9/24/2009
Mainfest Document ID:	002693058FLE
Reported Quanity:	15.22
Unit of Measure:	LB
Kilograms Quanity:	6.90379211874523
Receiving EPAID:	UTD981552177

Waste Sequence Number:	2142548
Sequence Number:	1036843
Shipment Date:	7/10/2009
Mainfest Document ID:	002673546FLE
Reported Quanity:	65
Unit of Measure:	LB
Kilograms Quanity:	29.4840005071248
Receiving EPAID:	UTD981552177

Waste Sequence Number:	2142548
Sequence Number:	1036846
Shipment Date:	9/24/2009
Mainfest Document ID:	002693060FLE
Reported Quanity:	153
Unit of Measure:	LB
Kilograms Quanity:	69.4008011936938
Receiving EPAID:	UTD981552177

Waste Sequence Number:	2142556
Sequence Number:	1036863
Shipment Date:	10/8/2009
Mainfest Document ID:	004814894JJK
Reported Quanity:	500
Unit of Measure:	LB
Kilograms Quanity:	226.80000390096
Receiving EPAID:	WAD991281767

Waste Sequence Number:	2142548
Sequence Number:	1036842
Shipment Date:	5/19/2009
Mainfest Document ID:	002264900FLE
Reported Quanity:	65
Unit of Measure:	LB
Kilograms Quanity:	29.4840005071248
Receiving EPAID:	UTD981552177

Waste Sequence Number:	2142552
Sequence Number:	1036853
Shipment Date:	5/19/2009
Mainfest Document ID:	002264900FLE
Reported Quanity:	131
Unit of Measure:	LB
Kilograms Quanity:	59.4216010220515
Receiving EPAID:	UTD981552177

Waste Sequence Number:	2142548
Sequence Number:	1036845
Shipment Date:	9/24/2009
Mainfest Document ID:	002693059FLE
Reported Quanity:	394

WA WSU SPOKANE RIVERPOINT CAMPUS (Continued) **1001969691**

Unit of Measure: LB
Kilograms Quanity: 178.718403073957
Receiving EPAID: UTD981552177

Waste Sequence Number: 2142548
Sequence Number: 1036841
Shipment Date: 5/19/2009
Mainfest Document ID: 002264899FLE
Reported Quanity: 368
Unit of Measure: LB
Kilograms Quanity: 166.924802871107
Receiving EPAID: UTD981552177

Waste Stream Off Site Mgmt:
Waste CORB Sequence Number: 123205
Waste Sequence Number: 2142548
Sequence Number: 531935
Received EPAID: UTD981552177
Managed Quanity: 1060.22
Kilogram Quanity: 480.91580027175183
Recycled Percentage: 0
Waste Management System Code: H040

Waste Sequence Number: 2142556
Sequence Number: 531950
Received EPAID: WAD991281767
Managed Quanity: 500
Kilogram Quanity: 226.80000390096009
Recycled Percentage: 0
Waste Management System Code: H141

Waste Sequence Number: 2142552
Sequence Number: 531942
Received EPAID: UTD981552177
Managed Quanity: 131
Kilogram Quanity: 59.42160102205154
Recycled Percentage: 0
Waste Management System Code: H040

Waste Sequence Number: 2142554
Sequence Number: 531943
Received EPAID: UTD981552177
Managed Quanity: 132
Kilogram Quanity: 59.875201029853464
Recycled Percentage: 0
Waste Management System Code: H040

Waste Stream Comments:
CORB Waste Sequence Number: 123205
Comments: A-7 (G19) Fluorescent light fixture disposal A-8 (W409) Fluorescent light ballasts
Waste Sequence Number: 2142552
Sequence Number: 1

Comments: A-3: D009; D022; F003; U002; U007; U133; U239
Waste Sequence Number: 2142548

WA WSU SPOKANE RIVERPOINT CAMPUS (Continued) **1001969691**

Sequence Number: 1

Waste Stream EPA Code:
CORB Waste Sequence Number: 123205
Waste Sequence Number: 2142548
Sequence Number: 4652053
WCDA Code: D001

Waste Sequence Number: 2142548
Sequence Number: 4652054
WCDA Code: D002

Waste Sequence Number: 2142548
Sequence Number: 4652056
WCDA Code: D004

Waste Sequence Number: 2142548
Sequence Number: 4652055
WCDA Code: D003

Waste Sequence Number: 2142548
Sequence Number: 4652057
WCDA Code: D005

Waste Sequence Number: 2142548
Sequence Number: 4652058
WCDA Code: D007

Waste Stream Source Code:
CORB Waste Sequence Number: 123205
Waste Sequence Number: 2142556
Sequence Number: 1
WCDD Code: G23

Waste Sequence Number: 2142552
Sequence Number: 1
WCDD Code: G19

Waste Sequence Number: 2142554
Sequence Number: 1
WCDD Code: G22

Waste Sequence Number: 2142548
Sequence Number: 1
WCDD Code: G22

Name: WA WSU SPOKANE RIVERPOINT CAMPUS
Address: 668 N RIVERPOINT BLVD
City,State,Zip: SPOKANE, WA 99202-1662
Facility Address 2: Not reported
Facility ID: 23873377
EPA ID: WAH000010553
NAICS: 61131
State Waste Code Desc: Not reported
Federal Waste Code Desc: Not reported

WA WSU SPOKANE RIVERPOINT CAMPUS (Continued) **1001969691**

Form Comm:	Not reported
Data Year:	2008
Permit by Rule:	False
Mailing Address 2:	PO BOX 1495
Treatment by Generator:	False
Mixed Radioactive Waste:	False
Importer of Hazardous Waste:	False
Immediate Recycler:	False
Treatment/Storage/Disposal/Recycling Facility:	False
Generator of Dangerous Fuel Waste:	False
Generator Marketing to Burner:	False
Other Marketers (i.e., blender, distributor, etc.):	False
Utility Boiler Burner:	False
Industry Boiler Burner:	False
Industrial Furnace:	False
Smelter Defferal:	False
Universal Waste:	Not reported
Off-Specification:	Not reported
LN Address 2:	Not reported
Tax Reg #:	916001108
Business Type:	Not reported
Mail Name:	WA WSU Spokane Riverpoint Campus
Mailing Address:	534 East Trent
Mailing City,State,Zip:	SPOKANE, WA 99210-1495
Legal Organization Name:	WA WSu Spokane Business Affairs
Legal Organization Type:	State
Legal Contact:	Not reported
Legal Address:	534 East Trent
Legal Address 2:	PO BOX 1495
Legal City,State,Zip:	SPOKANE, WA 99210-1495
Legal Phone Number:	(509)358-7558
Legal Effective Date:	02/04/2000
Land Organization Name:	Offic of Bsiness Affairs
Land Organization Type:	State
Land Contact:	Not reported
Land Address:	Washington State Univerisity
Land City,State,Zip:	PULLMAN, WA 99164-1045
Land Phone Number:	(509)335-5524
Operator Organization Name:	WA WSU Spokane Riverpoint Campus
Operator Organization Type:	State
Operator:	Not reported
Operator Address:	534 East Trent
Operator Address 2:	P.O. Box 1495
Operator City,State,Zip:	Spokane, WA 99210-1495
Operator Phone Number:	(509)358-7500
Operator Effective Date:	02/04/2000
Site Contact:	Brad Baugh
Site Contact Address:	P.O. Box 1495
Contact City,State,Zip:	Spokane, WA 99210-1495
Site Contact Phone Number:	(509)358-7993
Site Contact Email:	bhbaugh@wsu.edu
Gen Status Code:	XQG
Monthly Generation:	False
Batch Generation:	False
One Time Generation:	False
Transport Own Waste:	False
Tranports Other Waste:	False

WA WSU SPOKANE RIVERPOINT CAMPUS (Continued) **1001969691**

Recycler Onsite:	False
Transfer Facility:	False
Other Exemption:	Not reported
UW Battery Gen:	False
Used Oil Transporter:	False
Used Oil Transfer Facility:	False
Used Oil Processor:	False
Used Oil Refiner:	False
Used Oil Fuel Marketer Directs Shipments:	False
Used Oil Fuel Marketer Meets Specs:	False
Site Contact Address 2:	WSU Spokane
SIC Code:	Not reported
CRK Number:	Not reported
Active:	Not reported
CAS Number:	Not reported
Chemical Name:	Not reported
EHS:	Not reported
EHS CAS Number:	Not reported
EHS Name:	Not reported

Click this hyperlink while viewing on your computer to access
1 additional WA MANIFEST: record(s) in the EDR Site Report.

AB96 **DIVISION GATEWAY PROJECT** **WA ALLSITES** **S121970071**
WNW **118 N DIVISION ST** **N/A**
1/4-1/2 **SPOKANE, WA 99202**
0.267 mi.
1408 ft. **Site 1 of 3 in cluster AB**

Relative:
Lower
Actual:
1903 ft.

ALLSITES:

Name:	DIVISION GATEWAY PROJECT
Facility Id:	30845

AA97 **SIRTI** **WA HSL** **1000839151**
NNE **N 606 RIVERPOINT DR** **WA CSCSL** **WAD988519914**
1/4-1/2 **SPOKANE, WA 99202** **WA ALLSITES**
0.269 mi. **RCRA NonGen / NLR**
1422 ft. **Site 2 of 4 in cluster AA**

Relative:
Lower
Actual:
1898 ft.

HSL:

Name:	SIRTI
Address:	Not reported
City,State,Zip:	SPOKANE, WA
edr_fstat:	WA
edr_fzip:	Not reported
edr_fcnty:	SPOKANE
edr_zip:	Not reported
Facility Type:	**Hazardous Sites List**
Facility Status:	Awaiting Cleanup
FSID Number:	683
Rank:	5
Region:	EA
EDR Link ID:	683
Region Decode:	EASTERN REGIONAL OFFICE

SIRTI (Continued) **1000839151**

CSCSL:

Name:	SIRTI
Address:	N 606 RIVERPOINT DR
City,State,Zip:	SPOKANE, WA 99202
Facility ID:	683
Region:	Eastern
Lat/Long:	47.66180142 / -117.4035996
Clean Up Siteid:	1187
Site Status:	Awaiting Cleanup
Contaminant Name:	Metals Priority Pollutants
Alternate Site Names:	Not reported
Site Rank:	5 - Lowest Assessed Risk
Has Institutional Control:	Not reported
Past VCP:	Not reported
Current VCP:	Not reported
Ground Water:	Confirmed Above Cleanup Levels
Surface Water:	Not reported
Soil:	Confirmed Above Cleanup Levels
Sediment:	Not reported
Air:	Not reported
Bedrock:	Not reported
Responsible Unit:	Eastern

ALLSITES:

Name:	SIRTI
Facility Id:	683

Interaction:	1504
Interaction 1:	I
Interaction 2:	HWG
Ecology Program:	HAZWASTE
Program Data:	TURBOWASTE
Facility Alt.:	Not reported
Program ID:	WAD988519914
Date Interaction:	1993-04-16 00:00:00
Date Interaction 3:	Hazardous Waste Generator
Latitude:	47.661795267999999
Longitude:	-117.40358555

Interaction:	1505
Interaction 1:	A
Interaction 2:	INDPNDNT
Ecology Program:	TOXICS
Program Data:	ISIS
Facility Alt.:	SIRTI
Program ID:	Not reported
Date Interaction:	1996-04-16 00:00:00
Date Interaction 3:	Independent Cleanup
Latitude:	47.661795267999999
Longitude:	-117.40358555

RCRA NonGen / NLR:

Date Form Received by Agency:		1998-01-17 00:00:00.0
Handler Name:	SIRTI	

SIRTI (Continued) **1000839151**

Handler Address:	N 606 RIVERPOINT DR
Handler City,State,Zip:	SPOKANE, WA 99202
EPA ID:	WAD988519914
Contact Name:	SIRTI SIRTI
Contact Address:	N 501 RIVERPOINT BLVD STE 245
Contact City,State,Zip:	SPOKANE, WA 99202-1649
Contact Telephone:	000-000-0000
Contact Fax:	000-000-0000
Contact Email:	Not reported
Contact Title:	Not reported
EPA Region:	10
Land Type:	Private
Federal Waste Generator Description:	Not a generator, verified
Non-Notifier:	Not reported
Biennial Report Cycle:	Not reported
Accessibility:	Not reported
Active Site Indicator:	Not reported
State District Owner:	WA
State District:	ERO
Mailing Address:	N 501 RIVERPOINT BLVD STE 245
Mailing City,State,Zip:	SPOKANE, WA 99202-1649
Owner Name:	SIRTI S
Owner Type:	Private
Operator Name:	WSU JOINT CENTE W
Operator Type:	Private
Short-Term Generator Activity:	No
Importer Activity:	No
Mixed Waste Generator:	No
Transporter Activity:	No
Transfer Facility Activity:	No
Recycler Activity with Storage:	No
Small Quantity On-Site Burner Exemption:	No
Smelting Melting and Refining Furnace Exemption:	No
Underground Injection Control:	No
Off-Site Waste Receipt:	No
Universal Waste Indicator:	No
Universal Waste Destination Facility:	No
Federal Universal Waste:	No
Active Site Fed-Reg Treatment Storage and Disposal Facility:	Not reported
Active Site Converter Treatment storage and Disposal Facility:	Not reported
Active Site State-Reg Treatment Storage and Disposal Facility:	Not reported
Active Site State-Reg Handler:	---
Federal Facility Indicator:	Not reported
Hazardous Secondary Material Indicator:	NN
Sub-Part K Indicator:	Not reported
Commercial TSD Indicator:	No
Treatment Storage and Disposal Type:	Not reported
2018 GPRA Permit Baseline:	Not on the Baseline
2018 GPRA Renewals Baseline:	Not on the Baseline
Permit Renewals Workload Universe:	Not reported
Permit Workload Universe:	Not reported
Permit Progress Universe:	Not reported
Post-Closure Workload Universe:	Not reported
Closure Workload Universe:	Not reported
202 GPRA Corrective Action Baseline:	No
Corrective Action Workload Universe:	No
Subject to Corrective Action Universe:	No

SIRTI (Continued) **1000839151**

Non-TSDFs Where RCRA CA has Been Imposed Universe:	No
TSDFs Potentially Subject to CA Under 3004 (u)/(v) Universe:	No
TSDFs Only Subject to CA under Discretionary Auth Universe:	No
Corrective Action Priority Ranking:	No NCAPS ranking
Environmental Control Indicator:	No
Institutional Control Indicator:	No
Human Exposure Controls Indicator:	N/A
Groundwater Controls Indicator:	N/A
Operating TSDF Universe:	Not reported
Full Enforcement Universe:	Not reported
Significant Non-Complier Universe:	No
Unaddressed Significant Non-Complier Universe:	No
Addressed Significant Non-Complier Universe:	No
Significant Non-Complier With a Compliance Schedule Universe:	No
Financial Assurance Required:	Not reported
Handler Date of Last Change:	2012-02-16 19:23:14.0
Recognized Trader-Importer:	No
Recognized Trader-Exporter:	No
Importer of Spent Lead Acid Batteries:	No
Exporter of Spent Lead Acid Batteries:	No
Recycler Activity Without Storage:	Not reported
Manifest Broker:	Not reported
Sub-Part P Indicator:	Not reported

Handler - Owner Operator:

Owner/Operator Indicator:	Owner
Owner/Operator Name:	SIRTI
Legal Status:	Private
Date Became Current:	1996-05-03 00:00:00.
Date Ended Current:	Not reported
Owner/Operator Address:	606 N RIVERPOINT BLVD
Owner/Operator City,State,Zip:	SPOKANE, WA 99202
Owner/Operator Telephone:	000-000-0000
Owner/Operator Telephone Ext:	Not reported
Owner/Operator Fax:	Not reported
Owner/Operator Email:	Not reported

Owner/Operator Indicator:	Operator
Owner/Operator Name:	WSU JOINT CENTER FOR HIGHER ED
Legal Status:	Private
Date Became Current:	Not reported
Date Ended Current:	Not reported
Owner/Operator Address:	ROOM 432 FRENCH ADM BLDG
Owner/Operator City,State,Zip:	PULLMAN, WA 99163
Owner/Operator Telephone:	000-000-0000
Owner/Operator Telephone Ext:	Not reported
Owner/Operator Fax:	Not reported
Owner/Operator Email:	Not reported

Owner/Operator Indicator:	Owner
Owner/Operator Name:	SIRTI S
Legal Status:	Private
Date Became Current:	1996-05-03 00:00:00.
Date Ended Current:	Not reported
Owner/Operator Address:	606 N RIVERPOINT BLVD
Owner/Operator City,State,Zip:	SPOKANE, WA 99202-1677

SIRTI (Continued) **1000839151**

Owner/Operator Telephone:	000-000-0000
Owner/Operator Telephone Ext:	Not reported
Owner/Operator Fax:	Not reported
Owner/Operator Email:	Not reported
Owner/Operator Indicator:	Owner
Owner/Operator Name:	SIRTI
Legal Status:	Private
Date Became Current:	Not reported
Date Ended Current:	Not reported
Owner/Operator Address:	N 606 RIVERPOINT DR
Owner/Operator City,State,Zip:	SPOKANE, WA 99202
Owner/Operator Telephone:	000-000-0000
Owner/Operator Telephone Ext:	Not reported
Owner/Operator Fax:	Not reported
Owner/Operator Email:	Not reported
Owner/Operator Indicator:	Operator
Owner/Operator Name:	WSU JOINT CENTE W
Legal Status:	Private
Date Became Current:	1900-01-01 00:00:00.
Date Ended Current:	Not reported
Owner/Operator Address:	ROOM 432 FRENCH ADM BLDG
Owner/Operator City,State,Zip:	PULLMAN, WA 99163
Owner/Operator Telephone:	000-000-0000
Owner/Operator Telephone Ext:	Not reported
Owner/Operator Fax:	Not reported
Owner/Operator Email:	Not reported

Historic Generators:

Receive Date:	1998-01-17 00:00:00.0
Handler Name: SIRTI	
Federal Waste Generator Description:	Not a generator, verified
State District Owner:	WA
Large Quantity Handler of Universal Waste:	No
Recognized Trader Importer:	No
Recognized Trader Exporter:	No
Spent Lead Acid Battery Importer:	No
Spent Lead Acid Battery Exporter:	No
Current Record:	No
Non Storage Recycler Activity:	Not reported
Electronic Manifest Broker:	Not reported
Receive Date:	1998-01-17 00:00:00.0
Handler Name: SIRTI	
Federal Waste Generator Description:	Not a generator, verified
State District Owner:	WA
Large Quantity Handler of Universal Waste:	No
Recognized Trader Importer:	No
Recognized Trader Exporter:	No
Spent Lead Acid Battery Importer:	No
Spent Lead Acid Battery Exporter:	No
Current Record:	Yes
Non Storage Recycler Activity:	Not reported
Electronic Manifest Broker:	Not reported

SIRTI (Continued) **1000839151**

List of NAICS Codes and Descriptions:
NAICS Code: 61131
NAICS Description: COLLEGES, UNIVERSITIES, AND PROFESSIONAL SCHOOLS

Facility Has Received Notices of Violations:
Violations: No Violations Found

Evaluation Action Summary:
Evaluations: No Evaluations Found

AC98 **DIVINES AUTO CENTER** **WA ALLSITES** **S104972125**
SE **701 E 2ND AVE** **WA CSCSL NFA** **N/A**
1/4-1/2 **SPOKANE, WA 99202** **WA Financial Assurance**
0.270 mi.
1427 ft. **Site 1 of 3 in cluster AC**

Relative:
Higher

Actual:
1957 ft.

ALLSITES:
Name: DIVINES AUTO CENTER
Facility Id: 23921841

Interaction: 33559
Interaction 1: I
Interaction 2: LUST
Ecology Program: TOXICS
Program Data: ISIS
Facility Alt.: Not reported
Program ID: 5674
Date Interaction: 1994-02-08 00:00:00
Date Interaction 3: LUST Facility
Latitude: 47.654816404000002
Longitude: -117.40011105400001

Interaction: 111196
Interaction 1: I
Interaction 2: ENFORFNL
Ecology Program: TOXICS
Program Data: DMS
Facility Alt.: Not reported
Program ID: Not reported
Date Interaction: 2015-01-12 00:00:00
Date Interaction 3: Enforcement Final
Latitude: 47.654816404000002
Longitude: -117.40011105400001

Interaction: 33556
Interaction 1: A
Interaction 2: UST
Ecology Program: TOXICS
Program Data: UST
Facility Alt.: DIVINE 2ND
Program ID: 5674
Date Interaction: 1953-08-01 00:00:00
Date Interaction 3: Underground Storage Tank

DIVINES AUTO CENTER (Continued) **S104972125**

Latitude:	47.654816404000002
Longitude:	-117.40011105400001

Interaction:	33557
Interaction 1:	I
Interaction 2:	HWG
Ecology Program:	HAZWASTE
Program Data:	TURBOWASTE
Facility Alt.:	Not reported
Program ID:	WAD988506432
Date Interaction:	1992-05-08 00:00:00
Date Interaction 3:	Hazardous Waste Generator
Latitude:	47.654816404000002
Longitude:	-117.40011105400001

Interaction:	33558
Interaction 1:	I
Interaction 2:	TIER2
Ecology Program:	HAZWASTE
Program Data:	EPCRA
Facility Alt.:	Not reported
Program ID:	WAD988506432
Date Interaction:	1993-01-01 00:00:00
Date Interaction 3:	Emergency/Haz Chem Rpt TI
Latitude:	47.654816404000002
Longitude:	-117.40011105400001

Interaction:	33560
Interaction 1:	I
Interaction 2:	VOLCLNST
Ecology Program:	TOXICS
Program Data:	ISIS
Facility Alt.:	Divines Auto Center
Program ID:	Not reported
Date Interaction:	1994-02-08 00:00:00
Date Interaction 3:	Voluntary Cleanup Sites
Latitude:	47.654816404000002
Longitude:	-117.40011105400001

CSCSL NFA:

Name:	DIVINES AUTO CENTER
Address:	701 E 2ND AVE
City,State,Zip:	SPOKANE, WA 99202
Facility/Site Id:	23921841
CS Id:	5739
NFA Date:	12/10/1999
Alternate Site Names:	DIVINE 2ND,DIVINE CORP 2ND AVE 2,DIVINE'S 2ND 22,DIVINES AUTO SERVICE
NFA Reason:	NFA-Voluntary Cleanup Program Review
Site Status:	NFA
Region:	Eastern
Contaminant Name:	Petroleum-Other
Ground Water:	Not reported
Surface Water:	Not reported

DIVINES AUTO CENTER (Continued) **S104972125**

Soil:	Confirmed Above Cleanup Levels
Sediment:	Not reported
Air:	Not reported
Bedrock:	Not reported
Latitude:	47.654823438
Longitude:	-117.40011244

WA Financial Assurance 1:

Name:	DIVINE 2ND
Address:	701 E 2ND AVE
City,State,Zip:	SPOKANE, WA 99202
DOE Site ID:	5674
Financial Resp Type:	COLONY INSURANCE COMPANY
Inception Date:	11/24/2014
Expiration Date:	12/31/2015
Address 2:	Not reported
Policy Number:	WA640449-8
Effective Date:	12/18/2014
Liability Limit Type:	Not reported
Compliance Method:	Not reported
Proof of Responsibility Document Flag:	Not reported
Retroactive Date:	Not reported
Latitude:	47.654823438
Longitude:	-117.40011244

Name:	DIVINE 2ND
Address:	701 E 2ND AVE
City,State,Zip:	SPOKANE, WA 99202
DOE Site ID:	5674
Financial Resp Type:	COLONY INSURANCE COMPANY
Inception Date:	12/08/2015
Expiration Date:	12/31/2016
Address 2:	Not reported
Policy Number:	WA640449-9
Effective Date:	12/23/2015
Liability Limit Type:	Not reported
Compliance Method:	Not reported
Proof of Responsibility Document Flag:	Not reported
Retroactive Date:	Not reported
Latitude:	47.654823438
Longitude:	-117.40011244

Name:	DIVINE 2ND
Address:	701 E 2ND AVE
City,State,Zip:	SPOKANE, WA 99202
DOE Site ID:	5674
Financial Resp Type:	COLONY INSURANCE COMPANY
Inception Date:	12/14/2016
Expiration Date:	12/31/2017
Address 2:	Not reported
Policy Number:	WA640449-10
Effective Date:	12/14/2016
Liability Limit Type:	Not reported
Compliance Method:	Not reported
Proof of Responsibility Document Flag:	Not reported
Retroactive Date:	Not reported
Latitude:	47.654823438

DIVINES AUTO CENTER (Continued) **S104972125**

Longitude:	-117.40011244

Name:	DIVINE 2ND
Address:	701 E 2ND AVE
City,State,Zip:	SPOKANE, WA 99202
DOE Site ID:	5674
Financial Resp Type:	COLONY INSURANCE COMPANY
Inception Date:	11/30/2017
Expiration Date:	12/31/2018
Address 2:	Not reported
Policy Number:	WA640449-11
Effective Date:	11/30/2017
Liability Limit Type:	Not reported
Compliance Method:	Not reported
Proof of Responsibility Document Flag:	Not reported
Retroactive Date:	Not reported
Latitude:	47.654823438
Longitude:	-117.40011244

Name:	DIVINE 2ND
Address:	701 E 2ND AVE
City,State,Zip:	SPOKANE, WA 99202
DOE Site ID:	5674
Financial Resp Type:	COLONY INSURANCE COMPANY
Inception Date:	12/31/2018
Expiration Date:	12/31/2019
Address 2:	Not reported
Policy Number:	WA640449-12
Effective Date:	12/31/2018
Liability Limit Type:	Not reported
Compliance Method:	Not reported
Proof of Responsibility Document Flag:	Not reported
Retroactive Date:	Not reported
Latitude:	47.654823438
Longitude:	-117.40011244

Name:	DIVINE 2ND
Address:	701 E 2ND AVE
City,State,Zip:	SPOKANE, WA 99202
DOE Site ID:	5674
Financial Resp Type:	COLONY INSURANCE COMPANY
Inception Date:	12/03/2019
Expiration Date:	12/31/2020
Address 2:	Not reported
Policy Number:	WA640449-13
Effective Date:	12/03/2019
Liability Limit Type:	Not reported
Compliance Method:	Not reported
Proof of Responsibility Document Flag:	Not reported
Retroactive Date:	Not reported
Latitude:	47.654823438
Longitude:	-117.40011244

AC99 **DIVINES AUTO CENTER** **WA LUST** **1001490839**
SE **701 E 2ND AVE** **WA UST** **WAD988506432**
1/4-1/2 **SPOKANE, WA 99202** **WA ICR**
0.270 mi. **RCRA NonGen / NLR**
1427 ft. **Site 2 of 3 in cluster AC** **FINDS**
ECHO

Relative:
Higher

Actual:
1957 ft.

LUST:

Name:	DIVINES AUTO CENTER
Address:	701 E 2ND AVE
City,State,Zip:	SPOKANE, WA 99202
Facility ID:	23921841
Lust Status Type:	LUST - NFA
Cleanup Site ID:	5739
Cleanup Unit Type:	Not reported
Process Type:	Not reported
Cleanup Unit Name:	DIVINE 2ND,DIVINE CORP 2ND AVE 2,DIVINE'S 2ND 22,DIVINES AUTO SERVICE
Response Section:	Eastern
Release Date:	02/08/1994
Lust Date:	12/10/1999
Region:	Eastern
Lust ID:	3324
UST ID:	5674
Contaminant Name:	Petroleum-Other
Ground Water:	Not reported
Surface Water:	Not reported
Soil:	Confirmed Above Cleanup Levels
Sediment:	Not reported
Air:	Not reported
Bedrock:	Not reported
Lat/Long:	47.6548234 / -117.40011

UST:

Name:	DIVINE 2ND
Address:	701 E 2ND AVE
City:	SPOKANE
Zip:	99202
Facility ID:	23921841
Site Id:	5674
UBI:	Not reported
Phone Number:	Not reported
Decimal Latitude:	47.6548234376877
Decimal Longitude:	-117.400112437579
Tank Name:	1
Tag Number:	A3284
Tank Status:	Operational
Tank Status Date:	08/06/1996
Tank Install Date:	08/01/1953
Tank Closure Date:	Not reported
Capacity Range:	2,001 to 4,999 Gallons
Tank Permit Expiration Date:	12/31/2020
Tank Upgrade Date:	04/16/1998
Tank Spill Prevention:	Spill Bucket/Spill Box
Tank Overfill Prevention:	Ball Float Valve (vent line)
Tank Material:	Steel
Tank Construction:	Single Wall Tank
Tank Tightness Test:	Part of Automatic Tank Gauging (ATG) System
Tank Corrosion Protection:	Impressed Current and Interior Lining

DIVINES AUTO CENTER (Continued) **1001490839**

Tank Manifold:	Not reported
Tank Release Detection:	Automatic Tank Gauging
Tank SFC Type:	Sump
Pipe Material:	Fiberglass
Pipe Construction:	Double Wall Pipe
Pipe Primary Release Detection:	Automatic Line Leak Detector (ALLD)
Pipe Second Release Detection:	Annual Line Tightness Test (LTT)
Pipe Corrosion Protection:	Corrosion Resistant
Pipe Pumping System:	Pressurized System
Responsible Unit:	Eastern
Dispencer/Pump SFC Type:	Sump

Name:	DIVINE 2ND
Address:	701 E 2ND AVE
City:	SPOKANE
Zip:	99202

Tank Name:	2
Tag Number:	A3284
Tank Status:	Operational
Tank Status Date:	08/06/1996
Tank Install Date:	07/01/1972
Tank Closure Date:	Not reported
Capacity Range:	10,000 to 19,999 Gallons
Tank Permit Expiration Date:	12/31/2020
Tank Upgrade Date:	04/16/1998
Tank Spill Prevention:	Spill Bucket/Spill Box
Tank Overfill Prevention:	Ball Float Valve (vent line)
Tank Material:	Steel
Tank Construction:	Single Wall Tank
Tank Tightness Test:	Part of Automatic Tank Gauging (ATG) System
Tank Corrosion Protection:	Impressed Current and Interior Lining
Tank Manifold:	Not reported
Tank Release Detection:	Automatic Tank Gauging
Tank SFC Type:	Sump
Pipe Material:	Fiberglass
Pipe Construction:	Double Wall Pipe
Pipe Primary Release Detection:	Automatic Line Leak Detector (ALLD)
Pipe Second Release Detection:	Annual Line Tightness Test (LTT)
Pipe Corrosion Protection:	Corrosion Resistant
Pipe Pumping System:	Pressurized System
Responsible Unit:	Eastern
Dispencer/Pump SFC Type:	Sump

Name:	DIVINE 2ND
Address:	701 E 2ND AVE
City:	SPOKANE
Zip:	99202

Tank Name:	3
Tag Number:	A3284
Tank Status:	Operational
Tank Status Date:	08/06/1996
Tank Install Date:	08/01/1953
Tank Closure Date:	Not reported
Capacity Range:	2,001 to 4,999 Gallons
Tank Permit Expiration Date:	12/31/2020

DIVINES AUTO CENTER (Continued) **1001490839**

Tank Upgrade Date:	04/16/1998
Tank Spill Prevention:	Spill Bucket/Spill Box
Tank Overfill Prevention:	Ball Float Valve (vent line)
Tank Material:	Steel
Tank Construction:	Single Wall Tank
Tank Tightness Test:	Part of Automatic Tank Gauging (ATG) System
Tank Corrosion Protection:	Impressed Current and Interior Lining
Tank Manifold:	Not reported
Tank Release Detection:	Automatic Tank Gauging
Tank SFC Type:	Sump
Pipe Material:	Fiberglass
Pipe Construction:	Double Wall Pipe
Pipe Primary Release Detection:	Automatic Line Leak Detector (ALLD)
Pipe Second Release Detection:	Annual Line Tightness Test (LTT)
Pipe Corrosion Protection:	Corrosion Resistant
Pipe Pumping System:	Pressurized System
Responsible Unit:	Eastern
Dispencer/Pump SFC Type:	Sump

Name:	DIVINE 2ND
Address:	701 E 2ND AVE
City:	SPOKANE
Zip:	99202

Tank Name:	4
Tag Number:	A3284
Tank Status:	Operational
Tank Status Date:	08/06/1996
Tank Install Date:	08/01/1953
Tank Closure Date:	Not reported
Capacity Range:	1,101 to 2,000 Gallons
Tank Permit Expiration Date:	12/31/2020
Tank Upgrade Date:	04/16/1998
Tank Spill Prevention:	Spill Bucket/Spill Box
Tank Overfill Prevention:	Ball Float Valve (vent line)
Tank Material:	Steel
Tank Construction:	Single Wall Tank
Tank Tightness Test:	Part of Automatic Tank Gauging (ATG) System
Tank Corrosion Protection:	Impressed Current and Interior Lining
Tank Manifold:	Not reported
Tank Release Detection:	Automatic Tank Gauging
Tank SFC Type:	Sump
Pipe Material:	Fiberglass
Pipe Construction:	Double Wall Pipe
Pipe Primary Release Detection:	Automatic Line Leak Detector (ALLD)
Pipe Second Release Detection:	Annual Line Tightness Test (LTT)
Pipe Corrosion Protection:	Corrosion Resistant
Pipe Pumping System:	Pressurized System
Responsible Unit:	Eastern
Dispencer/Pump SFC Type:	Sump

Name:	DIVINE 2ND
Address:	701 E 2ND AVE
City:	SPOKANE
Zip:	99202

Tank Name:	5

DIVINES AUTO CENTER (Continued) **1001490839**

Tag Number:	A3284
Tank Status:	Removed
Tank Status Date:	08/06/1996
Tank Install Date:	08/01/1953
Tank Closure Date:	Not reported
Capacity Range:	111 TO 1,100 Gallons
Tank Permit Expiration Date:	Not reported
Tank Upgrade Date:	Not reported
Tank Spill Prevention:	None
Tank Overfill Prevention:	None
Tank Material:	Steel
Tank Construction:	Single Wall Tank
Tank Tightness Test:	Not reported
Tank Corrosion Protection:	None
Tank Manifold:	Not reported
Tank Release Detection:	Weekly Manual Gauging
Tank SFC Type:	Not reported
Pipe Material:	Steel
Pipe Construction:	Single Wall Pipe
Pipe Primary Release Detection:	Not reported
Pipe Second Release Detection:	Not reported
Pipe Corrosion Protection:	None
Pipe Pumping System:	Product Removed by Reclaimer
Responsible Unit:	Eastern
Dispencer/Pump SFC Type:	Not reported

ICR:

Date Ecology Received Report:	02/08/94
Contaminants Found at Site:	Petroleum products
Media Contaminated:	Soil
Waste Management:	Tank
Region:	Eastern
Type of Report Ecology Received:	Final cleanup report
Site Register Issue:	93-19
County Code:	32
Contact:	Not reported
Report Title:	Not reported

RCRA NonGen / NLR:

Date Form Received by Agency:		1997-03-19 00:00:00.0
Handler Name:	DIVINES AUTO CENTER	
Handler Address:		701 E 2ND AVE
Handler City,State,Zip:		SPOKANE, WA 99202
EPA ID:		WAD988506432
Contact Name:		LAURA DIVINE
Contact Address:		203 W 3RD AVE
Contact City,State,Zip:		SPOKANE, WA 99201
Contact Telephone:		509-455-8622
Contact Fax:		Not reported
Contact Email:		Not reported
Contact Title:		Not reported
EPA Region:		10
Land Type:		Other
Federal Waste Generator Description:		Not a generator, verified
Non-Notifier:		Not reported
Biennial Report Cycle:		Not reported

DIVINES AUTO CENTER (Continued) **1001490839**

Accessibility:	Not reported
Active Site Indicator:	Not reported
State District Owner:	WA
State District:	ERO
Mailing Address:	203 W 3RD AVE
Mailing City,State,Zip:	SPOKANE, WA 99201
Owner Name:	DIVINE CORP
Owner Type:	Private
Operator Name:	DIVINE, LAURA
Operator Type:	Private
Short-Term Generator Activity:	No
Importer Activity:	No
Mixed Waste Generator:	No
Transporter Activity:	No
Transfer Facility Activity:	No
Recycler Activity with Storage:	No
Small Quantity On-Site Burner Exemption:	No
Smelting Melting and Refining Furnace Exemption:	No
Underground Injection Control:	No
Off-Site Waste Receipt:	No
Universal Waste Indicator:	No
Universal Waste Destination Facility:	No
Federal Universal Waste:	No
Active Site Fed-Reg Treatment Storage and Disposal Facility:	Not reported
Active Site Converter Treatment storage and Disposal Facility:	Not reported
Active Site State-Reg Treatment Storage and Disposal Facility:	Not reported
Active Site State-Reg Handler:	---
Federal Facility Indicator:	Not reported
Hazardous Secondary Material Indicator:	NN
Sub-Part K Indicator:	Not reported
Commercial TSD Indicator:	No
Treatment Storage and Disposal Type:	Not reported
2018 GPRA Permit Baseline:	Not on the Baseline
2018 GPRA Renewals Baseline:	Not on the Baseline
Permit Renewals Workload Universe:	Not reported
Permit Workload Universe:	Not reported
Permit Progress Universe:	Not reported
Post-Closure Workload Universe:	Not reported
Closure Workload Universe:	Not reported
202 GPRA Corrective Action Baseline:	No
Corrective Action Workload Universe:	No
Subject to Corrective Action Universe:	No
Non-TSDFs Where RCRA CA has Been Imposed Universe:	No
TSDFs Potentially Subject to CA Under 3004 (u)/(v) Universe:	No
TSDFs Only Subject to CA under Discretionary Auth Universe:	No
Corrective Action Priority Ranking:	No NCAPS ranking
Environmental Control Indicator:	No
Institutional Control Indicator:	No
Human Exposure Controls Indicator:	N/A
Groundwater Controls Indicator:	N/A
Operating TSDF Universe:	Not reported
Full Enforcement Universe:	Not reported
Significant Non-Complier Universe:	No
Unaddressed Significant Non-Complier Universe:	No
Addressed Significant Non-Complier Universe:	No
Significant Non-Complier With a Compliance Schedule Universe:	No
Financial Assurance Required:	Not reported

DIVINES AUTO CENTER (Continued) **1001490839**

Handler Date of Last Change:	2018-05-10 14:16:21.0
Recognized Trader-Importer:	No
Recognized Trader-Exporter:	No
Importer of Spent Lead Acid Batteries:	No
Exporter of Spent Lead Acid Batteries:	No
Recycler Activity Without Storage:	No
Manifest Broker:	No
Sub-Part P Indicator:	Not reported

Handler - Owner Operator:

Owner/Operator Indicator:	Owner
Owner/Operator Name:	DIVINES AUTO CENTER
Legal Status:	Private
Date Became Current:	Not reported
Date Ended Current:	Not reported
Owner/Operator Address:	701 E 2ND AVE
Owner/Operator City,State,Zip:	SPOKANE, WA 99202
Owner/Operator Telephone:	000-000-0000
Owner/Operator Telephone Ext:	Not reported
Owner/Operator Fax:	Not reported
Owner/Operator Email:	Not reported

Owner/Operator Indicator:	Owner
Owner/Operator Name:	DIVINES AUTO CENTER
Legal Status:	Private
Date Became Current:	Not reported
Date Ended Current:	Not reported
Owner/Operator Address:	701 E 2ND AVE
Owner/Operator City,State,Zip:	SPOKANE, WA 99202
Owner/Operator Telephone:	000-000-0000
Owner/Operator Telephone Ext:	Not reported
Owner/Operator Fax:	Not reported
Owner/Operator Email:	Not reported

Owner/Operator Indicator:	Owner
Owner/Operator Name:	DIVINE CORP
Legal Status:	Private
Date Became Current:	Not reported
Date Ended Current:	Not reported
Owner/Operator Address:	203 W 3RD AVE
Owner/Operator City,State,Zip:	SPOKANE, WA 99201
Owner/Operator Telephone:	509-455-8622
Owner/Operator Telephone Ext:	Not reported
Owner/Operator Fax:	Not reported
Owner/Operator Email:	Not reported

Owner/Operator Indicator:	Owner
Owner/Operator Name:	DIVINE CORP
Legal Status:	Private
Date Became Current:	Not reported
Date Ended Current:	Not reported
Owner/Operator Address:	203 W 3RD AVE
Owner/Operator City,State,Zip:	SPOKANE, WA 99201-3611
Owner/Operator Telephone:	509-455-8622
Owner/Operator Telephone Ext:	Not reported
Owner/Operator Fax:	Not reported

DIVINES AUTO CENTER (Continued) **1001490839**

Owner/Operator Email:	Not reported
Owner/Operator Indicator:	Owner
Owner/Operator Name:	DIVINE CORP
Legal Status:	Private
Date Became Current:	Not reported
Date Ended Current:	Not reported
Owner/Operator Address:	203 W 3RD AVE
Owner/Operator City,State,Zip:	SPOKANE, WA 99201
Owner/Operator Telephone:	509-455-8622
Owner/Operator Telephone Ext:	Not reported
Owner/Operator Fax:	Not reported
Owner/Operator Email:	Not reported
Owner/Operator Indicator:	Owner
Owner/Operator Name:	DIVINES AUTO CENTER
Legal Status:	Private
Date Became Current:	Not reported
Date Ended Current:	Not reported
Owner/Operator Address:	701 E 2ND AVE
Owner/Operator City,State,Zip:	SPOKANE, WA 99202
Owner/Operator Telephone:	000-000-0000
Owner/Operator Telephone Ext:	Not reported
Owner/Operator Fax:	Not reported
Owner/Operator Email:	Not reported
Owner/Operator Indicator:	Operator
Owner/Operator Name:	DIVINE CORP
Legal Status:	Private
Date Became Current:	Not reported
Date Ended Current:	Not reported
Owner/Operator Address:	203 W 3RD AVE
Owner/Operator City,State,Zip:	SPOKANE, WA 99201
Owner/Operator Telephone:	509-455-8622
Owner/Operator Telephone Ext:	Not reported
Owner/Operator Fax:	Not reported
Owner/Operator Email:	Not reported
Owner/Operator Indicator:	Operator
Owner/Operator Name:	DIVINE CORP
Legal Status:	Private
Date Became Current:	Not reported
Date Ended Current:	Not reported
Owner/Operator Address:	203 W 3RD AVE
Owner/Operator City,State,Zip:	SPOKANE, WA 99201-3611
Owner/Operator Telephone:	509-455-8622
Owner/Operator Telephone Ext:	Not reported
Owner/Operator Fax:	Not reported
Owner/Operator Email:	Not reported
Owner/Operator Indicator:	Owner
Owner/Operator Name:	DIVINE CORP
Legal Status:	Private
Date Became Current:	1996-09-16 00:00:00.
Date Ended Current:	Not reported
Owner/Operator Address:	203 W 3RD AVE
Owner/Operator City,State,Zip:	SPOKANE, WA 99201

DIVINES AUTO CENTER (Continued) **1001490839**

Owner/Operator Telephone:	509-455-8622
Owner/Operator Telephone Ext:	Not reported
Owner/Operator Fax:	Not reported
Owner/Operator Email:	Not reported

Owner/Operator Indicator:	Operator
Owner/Operator Name:	DIVINE, LAURA
Legal Status:	Private
Date Became Current:	Not reported
Date Ended Current:	Not reported
Owner/Operator Address:	203 W 3RD AVE
Owner/Operator City,State,Zip:	SPOKANE, WA 99201
Owner/Operator Telephone:	509-455-8622
Owner/Operator Telephone Ext:	Not reported
Owner/Operator Fax:	Not reported
Owner/Operator Email:	Not reported

Owner/Operator Indicator:	Owner
Owner/Operator Name:	DIVINES AUTO CENTER
Legal Status:	Private
Date Became Current:	Not reported
Date Ended Current:	Not reported
Owner/Operator Address:	701 E 2ND AVE
Owner/Operator City,State,Zip:	SPOKANE, WA 99202
Owner/Operator Telephone:	000-000-0000
Owner/Operator Telephone Ext:	Not reported
Owner/Operator Fax:	Not reported
Owner/Operator Email:	Not reported

Owner/Operator Indicator:	Owner
Owner/Operator Name:	DIVINES AUTO CENTER
Legal Status:	Private
Date Became Current:	Not reported
Date Ended Current:	Not reported
Owner/Operator Address:	701 E 2ND AVE
Owner/Operator City,State,Zip:	SPOKANE, WA 99202
Owner/Operator Telephone:	000-000-0000
Owner/Operator Telephone Ext:	Not reported
Owner/Operator Fax:	Not reported
Owner/Operator Email:	Not reported

Owner/Operator Indicator:	Owner
Owner/Operator Name:	DIVINE CORP
Legal Status:	Private
Date Became Current:	Not reported
Date Ended Current:	Not reported
Owner/Operator Address:	203 W 3RD AVE
Owner/Operator City,State,Zip:	SPOKANE, WA 99201
Owner/Operator Telephone:	509-455-8622
Owner/Operator Telephone Ext:	Not reported
Owner/Operator Fax:	Not reported
Owner/Operator Email:	Not reported

Owner/Operator Indicator:	Owner
Owner/Operator Name:	DIVINE CORP
Legal Status:	Private
Date Became Current:	1996-09-16 00:00:00.

DIVINES AUTO CENTER (Continued) **1001490839**

Date Ended Current:	Not reported
Owner/Operator Address:	203 W 3RD AVE
Owner/Operator City,State,Zip:	SPOKANE, WA 99201
Owner/Operator Telephone:	509-455-8622
Owner/Operator Telephone Ext:	Not reported
Owner/Operator Fax:	Not reported
Owner/Operator Email:	Not reported

Owner/Operator Indicator:	Owner
Owner/Operator Name:	DIVINE CORP D
Legal Status:	Private
Date Became Current:	1996-09-16 00:00:00.
Date Ended Current:	Not reported
Owner/Operator Address:	203 W 3RD AVE
Owner/Operator City,State,Zip:	SPOKANE, WA 99201-3611
Owner/Operator Telephone:	509-455-8622
Owner/Operator Telephone Ext:	Not reported
Owner/Operator Fax:	Not reported
Owner/Operator Email:	Not reported

Owner/Operator Indicator:	Operator
Owner/Operator Name:	DIVINES AUTO CENTER
Legal Status:	Private
Date Became Current:	Not reported
Date Ended Current:	Not reported
Owner/Operator Address:	701 E 2ND AVE
Owner/Operator City,State,Zip:	SPOKANE, WA 99202
Owner/Operator Telephone:	000-000-0000
Owner/Operator Telephone Ext:	Not reported
Owner/Operator Fax:	Not reported
Owner/Operator Email:	Not reported

Owner/Operator Indicator:	Owner
Owner/Operator Name:	DIVINES AUTO CENTER
Legal Status:	Private
Date Became Current:	Not reported
Date Ended Current:	Not reported
Owner/Operator Address:	701 E 2ND AVE
Owner/Operator City,State,Zip:	SPOKANE, WA 99202
Owner/Operator Telephone:	000-000-0000
Owner/Operator Telephone Ext:	Not reported
Owner/Operator Fax:	Not reported
Owner/Operator Email:	Not reported

Owner/Operator Indicator:	Operator
Owner/Operator Name:	DIVINE, LAURA
Legal Status:	Private
Date Became Current:	Not reported
Date Ended Current:	Not reported
Owner/Operator Address:	203 W 3RD AVE
Owner/Operator City,State,Zip:	SPOKANE, WA 99201
Owner/Operator Telephone:	509-455-8622
Owner/Operator Telephone Ext:	Not reported
Owner/Operator Fax:	Not reported
Owner/Operator Email:	Not reported

Owner/Operator Indicator:	Operator

DIVINES AUTO CENTER (Continued) **1001490839**

Owner/Operator Name:	DIVINE CORP D
Legal Status:	Private
Date Became Current:	1996-09-16 00:00:00.
Date Ended Current:	Not reported
Owner/Operator Address:	203 W 3RD AVE
Owner/Operator City,State,Zip:	SPOKANE, WA 99201-3611
Owner/Operator Telephone:	509-455-8622
Owner/Operator Telephone Ext:	Not reported
Owner/Operator Fax:	Not reported
Owner/Operator Email:	Not reported

Owner/Operator Indicator:	Operator
Owner/Operator Name:	DIVINES AUTO CENTER
Legal Status:	Private
Date Became Current:	Not reported
Date Ended Current:	Not reported
Owner/Operator Address:	701 E 2ND AVE
Owner/Operator City,State,Zip:	SPOKANE, WA 99202
Owner/Operator Telephone:	000-000-0000
Owner/Operator Telephone Ext:	Not reported
Owner/Operator Fax:	Not reported
Owner/Operator Email:	Not reported

Owner/Operator Indicator:	Owner
Owner/Operator Name:	DIVINES AUTO CENTER
Legal Status:	Private
Date Became Current:	Not reported
Date Ended Current:	Not reported
Owner/Operator Address:	701 E 2ND AVE
Owner/Operator City,State,Zip:	SPOKANE, WA 99202
Owner/Operator Telephone:	000-000-0000
Owner/Operator Telephone Ext:	Not reported
Owner/Operator Fax:	Not reported
Owner/Operator Email:	Not reported

Owner/Operator Indicator:	Owner
Owner/Operator Name:	DIVINES AUTO CENTER
Legal Status:	Private
Date Became Current:	Not reported
Date Ended Current:	Not reported
Owner/Operator Address:	701 E 2ND AVE
Owner/Operator City,State,Zip:	SPOKANE, WA 99202
Owner/Operator Telephone:	000-000-0000
Owner/Operator Telephone Ext:	Not reported
Owner/Operator Fax:	Not reported
Owner/Operator Email:	Not reported

Owner/Operator Indicator:	Operator
Owner/Operator Name:	DIVINES AUTO CENTER
Legal Status:	Private
Date Became Current:	Not reported
Date Ended Current:	Not reported
Owner/Operator Address:	701 E 2ND AVE
Owner/Operator City,State,Zip:	SPOKANE, WA 99202
Owner/Operator Telephone:	000-000-0000
Owner/Operator Telephone Ext:	Not reported
Owner/Operator Fax:	Not reported

DIVINES AUTO CENTER (Continued) **1001490839**

Owner/Operator Email:	Not reported
Owner/Operator Indicator:	Operator
Owner/Operator Name:	DIVINES AUTO CENTER
Legal Status:	Private
Date Became Current:	Not reported
Date Ended Current:	Not reported
Owner/Operator Address:	701 E 2ND AVE
Owner/Operator City,State,Zip:	SPOKANE, WA 99202
Owner/Operator Telephone:	000-000-0000
Owner/Operator Telephone Ext:	Not reported
Owner/Operator Fax:	Not reported
Owner/Operator Email:	Not reported
Owner/Operator Indicator:	Owner
Owner/Operator Name:	DIVINE CORP
Legal Status:	Private
Date Became Current:	1996-09-16 00:00:00.
Date Ended Current:	Not reported
Owner/Operator Address:	203 W 3RD AVE
Owner/Operator City,State,Zip:	SPOKANE, WA 99201
Owner/Operator Telephone:	509-455-8622
Owner/Operator Telephone Ext:	Not reported
Owner/Operator Fax:	Not reported
Owner/Operator Email:	Not reported

Historic Generators:

Receive Date:	1997-03-18 00:00:00.0
Handler Name: DIVINES AUTO CENTER	
Federal Waste Generator Description:	Not a generator, verified
State District Owner:	WA
Large Quantity Handler of Universal Waste:	No
Recognized Trader Importer:	No
Recognized Trader Exporter:	No
Spent Lead Acid Battery Importer:	No
Spent Lead Acid Battery Exporter:	No
Current Record:	No
Non Storage Recycler Activity:	Not reported
Electronic Manifest Broker:	Not reported
Receive Date:	1997-03-06 00:00:00.0
Handler Name: DIVINES AUTO CENTER	
Federal Waste Generator Description:	Not a generator, verified
State District Owner:	WA
Large Quantity Handler of Universal Waste:	No
Recognized Trader Importer:	No
Recognized Trader Exporter:	No
Spent Lead Acid Battery Importer:	No
Spent Lead Acid Battery Exporter:	No
Current Record:	No
Non Storage Recycler Activity:	Not reported
Electronic Manifest Broker:	Not reported
Receive Date:	1997-03-19 00:00:00.0
Handler Name: DIVINES AUTO CENTER	
Federal Waste Generator Description:	Not a generator, verified
State District Owner:	WA

DIVINES AUTO CENTER (Continued) **1001490839**

Large Quantity Handler of Universal Waste:	No
Recognized Trader Importer:	No
Recognized Trader Exporter:	No
Spent Lead Acid Battery Importer:	No
Spent Lead Acid Battery Exporter:	No
Current Record:	Yes
Non Storage Recycler Activity:	Not reported
Electronic Manifest Broker:	Not reported

Receive Date:	1993-12-31 00:00:00.0
Handler Name: DIVINES AUTO CENTER	
Federal Waste Generator Description:	Small Quantity Generator
State District Owner:	WA
Large Quantity Handler of Universal Waste:	No
Recognized Trader Importer:	No
Recognized Trader Exporter:	No
Spent Lead Acid Battery Importer:	No
Spent Lead Acid Battery Exporter:	No
Current Record:	No
Non Storage Recycler Activity:	Not reported
Electronic Manifest Broker:	Not reported

Receive Date:	1994-01-01 00:00:00.0
Handler Name: DIVINES AUTO CENTER	
Federal Waste Generator Description:	Not a generator, verified
State District Owner:	WA
Large Quantity Handler of Universal Waste:	No
Recognized Trader Importer:	No
Recognized Trader Exporter:	No
Spent Lead Acid Battery Importer:	No
Spent Lead Acid Battery Exporter:	No
Current Record:	No
Non Storage Recycler Activity:	Not reported
Electronic Manifest Broker:	Not reported

Receive Date:	1995-01-01 00:00:00.0
Handler Name: DIVINES AUTO CENTER	
Federal Waste Generator Description:	Not a generator, verified
State District Owner:	WA
Large Quantity Handler of Universal Waste:	No
Recognized Trader Importer:	No
Recognized Trader Exporter:	No
Spent Lead Acid Battery Importer:	No
Spent Lead Acid Battery Exporter:	No
Current Record:	No
Non Storage Recycler Activity:	Not reported
Electronic Manifest Broker:	Not reported

Receive Date:	1996-03-04 00:00:00.0
Handler Name: DIVINES AUTO CENTER	
Federal Waste Generator Description:	Small Quantity Generator
State District Owner:	WA
Large Quantity Handler of Universal Waste:	No
Recognized Trader Importer:	No
Recognized Trader Exporter:	No
Spent Lead Acid Battery Importer:	No
Spent Lead Acid Battery Exporter:	No

DIVINES AUTO CENTER (Continued) **1001490839**

Current Record: No
Non Storage Recycler Activity: Not reported
Electronic Manifest Broker: Not reported

Receive Date: 1997-03-06 00:00:00.0
Handler Name: DIVINES AUTO CENTER
Federal Waste Generator Description: Conditionally Exempt Small Quantity Generator
State District Owner: WA
Large Quantity Handler of Universal Waste: No
Recognized Trader Importer: No
Recognized Trader Exporter: No
Spent Lead Acid Battery Importer: No
Spent Lead Acid Battery Exporter: No
Current Record: No
Non Storage Recycler Activity: Not reported
Electronic Manifest Broker: Not reported

Receive Date: 1997-03-18 00:00:00.0
Handler Name: DIVINES AUTO CENTER
Federal Waste Generator Description: Conditionally Exempt Small Quantity Generator
State District Owner: WA
Large Quantity Handler of Universal Waste: No
Recognized Trader Importer: No
Recognized Trader Exporter: No
Spent Lead Acid Battery Importer: No
Spent Lead Acid Battery Exporter: No
Current Record: No
Non Storage Recycler Activity: Not reported
Electronic Manifest Broker: Not reported

List of NAICS Codes and Descriptions:
NAICS Code: 44711
NAICS Description: GASOLINE STATIONS WITH CONVENIENCE STORES

Facility Has Received Notices of Violations:
Violations: No Violations Found

Evaluation Action Summary:
Evaluations: No Evaluations Found

FINDS:
Registry ID: 110005375478

Click Here:

Environmental Interest/Information System:
Washington Facility / Site Identification System (WA-FSIS) provides a means to query and display data maintained by the Washington Department of Ecology. This system contains key information for each facility/site that is currently, or has been, of interest to the Air Quality, Dam Safety, Hazardous Waste, Toxics Cleanup, and Water Quality Programs.
RCRAInfo is a national information system that supports the Resource Conservation and Recovery Act (RCRA) program through the tracking of events and activities related to facilities that generate, transport,

DIVINES AUTO CENTER (Continued) **1001490839**

and treat, store, or dispose of hazardous waste. RCRAInfo allows RCRA program staff to track the notification, permit, compliance, and corrective action activities required under RCRA.

Click this hyperlink while viewing on your computer to access additional FINDS: detail in the EDR Site Report.

ECHO:

Envid:	1001490839
Registry ID:	110005375478
DFR URL:	http://echo.epa.gov/detailed-facility-report?fid=110005375478
Name:	DIVINES AUTO CENTER
Address:	701 E 2ND AVE
City,State,Zip:	SPOKANE, WA 99202

AC100 **DIVINES AUTO CENTER** **WA VCP** **S124433356**
SE **701 E 2ND AVE** **N/A**
1/4-1/2 **SPOKANE, WA 99202**
0.270 mi.
1427 ft. **Site 3 of 3 in cluster AC**

Relative:
Higher

Actual:
1957 ft.

VCP:

Name:	DIVINES AUTO CENTER
Address:	701 E 2ND AVE
City,State,Zip:	SPOKANE, WA 99202
edr_fstat:	WA
edr_fzip:	99202
edr_fcnty:	SPOKANE
edr_zip:	Not reported
Facility ID:	23921841
VCP Status:	Not reported
VCP:	NFA
Ecology Status:	Not reported
NFA Type:	Not reported
Date NFA:	1999-12-10
Rank:	Not reported
Cleanup Siteid:	5739
Contaminant Name:	Petroleum-Other
Soil:	Confirmed Above Cleanup Levels

AD101 **WA WSU ACADEMIC BUILDING SITE** **WA ALLSITES** **1007078483**
NW **310 N RIVERPOINT BLVD** **WA CSCSL NFA** **N/A**
1/4-1/2 **SPOKANE, WA 99202** **FINDS**
0.271 mi.
1432 ft. **Site 1 of 4 in cluster AD**

Relative:
Lower

Actual:
1891 ft.

ALLSITES:

Name:	WA WSU ACADEMIC BUILDING SITE
Facility Id:	4385472

Interaction:	14578
Interaction 1:	I
Interaction 2:	SCS
Ecology Program:	TOXICS
Program Data:	ISIS
Facility Alt.:	WA WSU Academic Building Site
Program ID:	Not reported

WA WSU ACADEMIC BUILDING SITE (Continued) **1007078483**

Date Interaction: 2002-08-08 00:00:00
Date Interaction 3: State Cleanup Site
Latitude: 47.660826847999999
Longitude: -117.40609695000001

CSCSL NFA:
Name: WA WSU ACADEMIC BUILDING SITE
Address: 310 N RIVERPOINT BLVD
City,State,Zip: SPOKANE, WA 99202
Facility/Site Id: 4385472
CS Id: 3355
NFA Date: 07/26/2005
Alternate Site Names: Not reported
NFA Reason: NFA-Site Hazard Assessment
Site Status: NFA
Region: Eastern
Contaminant Name: Polycyclic Aromatic Hydrocarbons
Ground Water: Not reported
Surface Water: Not reported
Soil: Below Cleanup Levels
Sediment: Not reported
Air: Not reported
Bedrock: Not reported
Latitude: 47.660833
Longitude: -117.406111

FINDS:
Registry ID: 110015551721

Click Here:

Environmental Interest/Information System:
Washington Facility / Site Identification System (WA-FSIS) provides a means to query and display data maintained by the Washington Department of Ecology. This system contains key information for each facility/site that is currently, or has been, of interest to the Air Quality, Dam Safety, Hazardous Waste, Toxics Cleanup, and Water Quality Programs.

Click this hyperlink while viewing on your computer to access additional FINDS: detail in the EDR Site Report.

Y102 **EVERGREEN PHARMACEUTICAL LLC** **WA ALLSITES** **S110626967**
South **350 E 3RD AVE** **WA MANIFEST** **N/A**
1/4-1/2 **SPOKANE, WA 99202**
0.276 mi.
1455 ft. **Site 2 of 3 in cluster Y**

Relative:
Higher

Actual:
1970 ft.

ALLSITES:
Name: EVERGREEN PHARMACEUTICAL LLC
Facility Id: 6601

Interaction: 131257
Interaction 1: A
Interaction 2: HWP
Ecology Program: HAZWASTE
Program Data: HWPPRT

EVERGREEN PHARMACEUTICAL LLC (Continued) **S110626967**

Facility Alt.:	Evergreen Pharmaceutical LLC
Program ID:	WAH000037470
Date Interaction:	2019-05-10 00:00:00
Date Interaction 3:	Hazardous Waste Planner
Latitude:	47.653385849000003
Longitude:	-117.40546695099999

Interaction:	94545
Interaction 1:	A
Interaction 2:	HWG
Ecology Program:	HAZWASTE
Program Data:	TURBOWASTE
Facility Alt.:	Evergreen Pharmaceutical LLC
Program ID:	WAH000037470
Date Interaction:	2010-10-28 00:00:00
Date Interaction 3:	Hazardous Waste Generator
Latitude:	47.653385849000003
Longitude:	-117.40546695099999

WA MANIFEST:

Name:	EVERGREEN PHARMACEUTICAL LLC
Address:	350 E 3RD AVE
City,State,Zip:	SPOKANE, WA 99202
Facility Address 2:	Not reported
Facility ID:	6601
EPA ID:	WAH000037470
NAICS:	446110
State Waste Code Desc:	WT02
Federal Waste Code Desc:	D001,P001,P075,P042,P188,D005,D007,D009,D010,D011,D013,D024,D026,U002, U010,U034,U035,U058,U059,U122,U129,U132,U150,U188,U200,U201,U204,U205, U206,U236,U248
Form Comm:	Not reported
Data Year:	2017
Permit by Rule:	False
Mailing Address 2:	Mail Code 2340
Treatment by Generator:	False
Mixed Radioactive Waste:	False
Importer of Hazardous Waste:	False
Immediate Recycler:	False
Treatment/Storage/Disposal/Recycling Facility:	False
Generator of Dangerous Fuel Waste:	False
Generator Marketing to Burner:	False
Other Marketers (i.e., blender, distributor, etc.):	False
Utility Boiler Burner:	False
Industry Boiler Burner:	False
Industrial Furnace:	False
Smelter Defferal:	False
Universal Waste:	Not reported
Off-Specification:	Not reported
LN Address 2:	Not reported
Tax Reg #:	602547226
Business Type:	Not reported
Mail Name:	Not reported
Mailing Address:	1 CVS Drive
Mailing City,State,Zip:	Woonsocket, RI 02895

EVERGREEN PHARMACEUTICAL LLC (Continued) **S110626967**

Legal Organization Name:	Evergreen Pharmaceuticals Spokane
Legal Organization Type:	Private
Legal Contact:	Not reported
Legal Address:	1 CVS Drive
Legal Address 2:	Not reported
Legal City,State,Zip:	Woonsocket, RI 02895
Legal Phone Number:	(401)765-1500
Legal Effective Date:	10/01/2015
Land Organization Name:	Clifford Family Intervivos Trust LLC
Land Organization Type:	Private
Land Contact:	Not reported
Land Address:	818 W Riverside Ave Ste 660
Land City,State,Zip:	Spokane, WA 99201
Land Phone Number:	(509)456-2530
Operator Organization Name:	Evergreen Pharmaceutical, LLC
Operator Organization Type:	Private
Operator:	Not reported
Operator Address:	1 CVS Drive
Operator Address 2:	Not reported
Operator City,State,Zip:	Woonsocket, RI 02895
Operator Phone Number:	(401)765-1500
Operator Effective Date:	10/01/2015
Site Contact:	Not reported
Site Contact Address:	Not reported
Contact City,State,Zip:	Not reported
Site Contact Phone Number:	Not reported
Site Contact Email:	Not reported
Gen Status Code:	LQG
Monthly Generation:	True
Batch Generation:	False
One Time Generation:	False
Transport Own Waste:	False
Tranports Other Waste:	False
Recycler Onsite:	False
Transfer Facility:	False
Other Exemption:	Not reported
UW Battery Gen:	False
Used Oil Transporter:	False
Used Oil Transfer Facility:	False
Used Oil Processor:	False
Used Oil Refiner:	False
Used Oil Fuel Marketer Directs Shipments:	False
Used Oil Fuel Marketer Meets Specs:	False
Site Contact Address 2:	Not reported
SIC Code:	Not reported
CRK Number:	Not reported
Active:	Not reported
CAS Number:	Not reported
Chemical Name:	Not reported
EHS:	Not reported
EHS CAS Number:	Not reported
EHS Name:	Not reported

Waste Stream Generated:

Waste Managed Off Site:	Y
State Only Waste Code 1:	Not reported
State Only Waste Code 2:	Not reported
Report Managed On Site:	0

EVERGREEN PHARMACEUTICAL LLC (Continued) **S110626967**

KG Managed On Site:	0
Generator Treatment Code:	Not reported
Permit By Rule Code:	Not reported
WCDE Residence Code:	Not reported
WCDH Origin Code:	1
WCDE On Site Code:	Not reported
WCDB Code:	W004
Description:	P Listed Waste
CORb Sequence Number:	164550
Sequence Number:	3490615
Mixed Radioactive Flag:	False
Designation Code:	D
Reported Quanity:	402
Quanity Unit:	LB
Kilograms Quanity:	182.347203
Density Number:	0
Density Quanity:	Not reported

Waste Managed Off Site:	Y
State Only Waste Code 1:	Not reported
State Only Waste Code 2:	Not reported
Report Managed On Site:	0
KG Managed On Site:	0
Generator Treatment Code:	Not reported
Permit By Rule Code:	Not reported
WCDE Residence Code:	Not reported
WCDH Origin Code:	1
WCDE On Site Code:	Not reported
WCDB Code:	W005
Description:	U and D Waste, Hazardous Pharmaceutical Drugs
CORb Sequence Number:	164550
Sequence Number:	3490636
Mixed Radioactive Flag:	False
Designation Code:	D
Reported Quanity:	175
Quanity Unit:	LB
Kilograms Quanity:	79.3800013
Density Number:	0
Density Quanity:	Not reported

Shipments Send:

CORB Waste Sequence Number:	164550
Waste Sequence Number:	3490615
Sequence Number:	2089450
Shipment Date:	2017-01-27 00:00:00
Mainfest Document ID:	010490707FLE
Reported Quanity:	117
Unit of Measure:	LB
Kilograms Quanity:	53.0712009
Receiving EPAID:	NED981723513

Waste Sequence Number:	3490615
Sequence Number:	2089451
Shipment Date:	2017-03-24 00:00:00
Mainfest Document ID:	010499814FLE
Reported Quanity:	90
Unit of Measure:	LB

EVERGREEN PHARMACEUTICAL LLC (Continued) **S110626967**

Kilograms Quanity:	40.8240007
Receiving EPAID:	UTD981552177
Waste Sequence Number:	3490615
Sequence Number:	2089452
Shipment Date:	2017-06-09 00:00:00
Mainfest Document ID:	010617317FLE
Reported Quanity:	75
Unit of Measure:	LB
Kilograms Quanity:	34.0200005
Receiving EPAID:	NED981723513
Waste Sequence Number:	3490615
Sequence Number:	2089453
Shipment Date:	2017-11-10 00:00:00
Mainfest Document ID:	011153790FLE
Reported Quanity:	120
Unit of Measure:	LB
Kilograms Quanity:	54.4320009
Receiving EPAID:	NED981723513
Waste Sequence Number:	3490636
Sequence Number:	2089457
Shipment Date:	2017-06-09 00:00:00
Mainfest Document ID:	010617316FLE
Reported Quanity:	75
Unit of Measure:	LB
Kilograms Quanity:	34.0200005
Receiving EPAID:	UTD981552177
Waste Sequence Number:	3490636
Sequence Number:	2089458
Shipment Date:	2017-11-10 00:00:00
Mainfest Document ID:	011153788FLE
Reported Quanity:	100
Unit of Measure:	LB
Kilograms Quanity:	45.3600007
Receiving EPAID:	UTD981552177

Waste Stream Off Site Mgmt:

Waste CORB Sequence Number:	164550
Waste Sequence Number:	3490636
Sequence Number:	952504
Received EPAID:	UTD981552177
Managed Quanity:	175
Kilogram Quanity:	79.3800013
Recycled Percentage:	0
Waste Management System Code:	H040
Waste Sequence Number:	3490615
Sequence Number:	952501
Received EPAID:	NED981723513
Managed Quanity:	312
Kilogram Quanity:	141.523202
Recycled Percentage:	0
Waste Management System Code:	H040

EVERGREEN PHARMACEUTICAL LLC (Continued) **S110626967**

Waste Sequence Number: 3490615
Sequence Number: 952502
Received EPAID: UTD981552177
Managed Quanity: 90
Kilogram Quanity: 40.8240007
Recycled Percentage: 0
Waste Management System Code: H040

Waste Stream EPA Code:
CORB Waste Sequence Number: 164550
Waste Sequence Number: 3490615
Sequence Number: 8192723
WCDA Code: P001

Waste Sequence Number: 3490615
Sequence Number: 8192724
WCDA Code: P042

Waste Sequence Number: 3490615
Sequence Number: 8192725
WCDA Code: P075

Waste Sequence Number: 3490615
Sequence Number: 8192726
WCDA Code: P188

Waste Sequence Number: 3490636
Sequence Number: 8192709
WCDA Code: D001

Waste Sequence Number: 3490636
Sequence Number: 8192710
WCDA Code: D005

Waste Sequence Number: 3490636
Sequence Number: 8192711
WCDA Code: D007

Waste Sequence Number: 3490636
Sequence Number: 8192713
WCDA Code: D010

Waste Sequence Number: 3490636
Sequence Number: 8192714
WCDA Code: D034

Waste Sequence Number: 3490636
Sequence Number: 8192712
WCDA Code: U002

Waste Stream Source Code:
CORB Waste Sequence Number: 164550
Waste Sequence Number: 3490615
Sequence Number: 1
WCDD Code: G11

EVERGREEN PHARMACEUTICAL LLC (Continued) **S110626967**

Waste Sequence Number:	3490636
Sequence Number:	1
WCDD Code:	G11

Name:	EVERGREEN PHARMACEUTICAL LLC
Address:	350 E 3RD AVE
City,State,Zip:	SPOKANE, WA 99202
Facility Address 2:	Not reported
Facility ID:	6601
EPA ID:	WAH000037470
NAICS:	446110
State Waste Code Desc:	Not reported
Federal Waste Code Desc:	P001,P042,P075,P188,D001,D005,D007,D009,D010,D011,D013,D024,D026,U002, U010,U034,U035,U058,U059,U122,U129,U132,U150,U188,U200,U201,U204,U205, U206,U236,U248
Form Comm:	Not reported
Data Year:	2017
Permit by Rule:	False
Mailing Address 2:	Mail Code 2340
Treatment by Generator:	False
Mixed Radioactive Waste:	False
Importer of Hazardous Waste:	False
Immediate Recycler:	False
Treatment/Storage/Disposal/Recycling Facility:	False
Generator of Dangerous Fuel Waste:	False
Generator Marketing to Burner:	False
Other Marketers (i.e., blender, distributor, etc.):	False
Utility Boiler Burner:	False
Industry Boiler Burner:	False
Industrial Furnace:	False
Smelter Defferal:	False
Universal Waste:	Not reported
Off-Specification:	Not reported
LN Address 2:	Not reported
Tax Reg #:	602547226
Business Type:	Pharmacy
Mail Name:	Evergreen Pharmaceuticals Spokane
Mailing Address:	1 CVS Drive
Mailing City,State,Zip:	Woonsocket, RI 02895
Legal Organization Name:	Evergreen Pharmaceuticals Spokane
Legal Organization Type:	Private
Legal Contact:	Not reported
Legal Address:	1 CVS Drive
Legal Address 2:	Not reported
Legal City,State,Zip:	Woonsocket, RI 02895
Legal Phone Number:	(401)765-1500
Legal Effective Date:	10/01/2015
Land Organization Name:	Clifford Family Intervivos Trust LLC
Land Organization Type:	Private
Land Contact:	Not reported
Land Address:	818 W Riverside Ave Ste 660
Land City,State,Zip:	Spokane, WA 99201
Land Phone Number:	(509)456-2530
Operator Organization Name:	Evergreen Pharmaceutical, LLC
Operator Organization Type:	Private
Operator:	Not reported

EVERGREEN PHARMACEUTICAL LLC (Continued) **S110626967**

Operator Address:	1 CVS Drive
Operator Address 2:	Not reported
Operator City,State,Zip:	Woonsocket, RI 02895
Operator Phone Number:	(401)765-1500
Operator Effective Date:	10/01/2015
Site Contact:	Nicole Wilkinson
Site Contact Address:	1 CVS Drive
Contact City,State,Zip:	Woonsocket, RI 02895
Site Contact Phone Number:	(401)770-7132
Site Contact Email:	Nicole.Wilkinson@CVSHealth.com
Gen Status Code:	LQG
Monthly Generation:	True
Batch Generation:	False
One Time Generation:	False
Transport Own Waste:	False
Tranports Other Waste:	False
Recycler Onsite:	False
Transfer Facility:	False
Other Exemption:	Not reported
UW Battery Gen:	False
Used Oil Transporter:	False
Used Oil Transfer Facility:	False
Used Oil Processor:	False
Used Oil Refiner:	False
Used Oil Fuel Marketer Directs Shipments:	False
Used Oil Fuel Marketer Meets Specs:	False
Site Contact Address 2:	Mail Code 2340
SIC Code:	Not reported
CRK Number:	Not reported
Active:	Not reported
CAS Number:	Not reported
Chemical Name:	Not reported
EHS:	Not reported
EHS CAS Number:	Not reported
EHS Name:	Not reported

Waste Stream Generated:

Waste Managed Off Site:	Y
State Only Waste Code 1:	Not reported
State Only Waste Code 2:	Not reported
Report Managed On Site:	0
KG Managed On Site:	0
Generator Treatment Code:	Not reported
Permit By Rule Code:	Not reported
WCDE Residence Code:	Not reported
WCDH Origin Code:	1
WCDE On Site Code:	Not reported
WCDB Code:	W004
Description:	P Listed Waste
CORb Sequence Number:	164550
Sequence Number:	3490615
Mixed Radioactive Flag:	False
Designation Code:	D
Reported Quanity:	402
Quanity Unit:	LB
Kilograms Quanity:	182.347203
Density Number:	0
Density Quanity:	Not reported

EVERGREEN PHARMACEUTICAL LLC (Continued) **S110626967**

Waste Managed Off Site:	Y
State Only Waste Code 1:	Not reported
State Only Waste Code 2:	Not reported
Report Managed On Site:	0
KG Managed On Site:	0
Generator Treatment Code:	Not reported
Permit By Rule Code:	Not reported
WCDE Residence Code:	Not reported
WCDH Origin Code:	1
WCDE On Site Code:	Not reported
WCDB Code:	W005
Description:	U and D Waste, Hazardous Pharmaceutical Drugs
CORb Sequence Number:	164550
Sequence Number:	3490636
Mixed Radioactive Flag:	False
Designation Code:	D
Reported Quanity:	175
Quanity Unit:	LB
Kilograms Quanity:	79.3800013
Density Number:	0
Density Quanity:	Not reported

Shipments Send:

CORB Waste Sequence Number:	164550
Waste Sequence Number:	3490615
Sequence Number:	2089450
Shipment Date:	2017-01-27 00:00:00
Mainfest Document ID:	010490707FLE
Reported Quanity:	117
Unit of Measure:	LB
Kilograms Quanity:	53.0712009
Receiving EPAID:	NED981723513
Waste Sequence Number:	3490615
Sequence Number:	2089451
Shipment Date:	2017-03-24 00:00:00
Mainfest Document ID:	010499814FLE
Reported Quanity:	90
Unit of Measure:	LB
Kilograms Quanity:	40.8240007
Receiving EPAID:	UTD981552177
Waste Sequence Number:	3490615
Sequence Number:	2089452
Shipment Date:	2017-06-09 00:00:00
Mainfest Document ID:	010617317FLE
Reported Quanity:	75
Unit of Measure:	LB
Kilograms Quanity:	34.0200005
Receiving EPAID:	NED981723513
Waste Sequence Number:	3490615
Sequence Number:	2089453
Shipment Date:	2017-11-10 00:00:00
Mainfest Document ID:	011153790FLE
Reported Quanity:	120
Unit of Measure:	LB

EVERGREEN PHARMACEUTICAL LLC (Continued) **S110626967**

Kilograms Quanity:	54.4320009
Receiving EPAID:	NED981723513
Waste Sequence Number:	3490636
Sequence Number:	2089457
Shipment Date:	2017-06-09 00:00:00
Mainfest Document ID:	010617316FLE
Reported Quanity:	75
Unit of Measure:	LB
Kilograms Quanity:	34.0200005
Receiving EPAID:	UTD981552177
Waste Sequence Number:	3490636
Sequence Number:	2089458
Shipment Date:	2017-11-10 00:00:00
Mainfest Document ID:	011153788FLE
Reported Quanity:	100
Unit of Measure:	LB
Kilograms Quanity:	45.3600007
Receiving EPAID:	UTD981552177

Waste Stream Off Site Mgmt:

Waste CORB Sequence Number:	164550
Waste Sequence Number:	3490636
Sequence Number:	952504
Received EPAID:	UTD981552177
Managed Quanity:	175
Kilogram Quanity:	79.3800013
Recycled Percentage:	0
Waste Management System Code:	H040
Waste Sequence Number:	3490615
Sequence Number:	952501
Received EPAID:	NED981723513
Managed Quanity:	312
Kilogram Quanity:	141.523202
Recycled Percentage:	0
Waste Management System Code:	H040
Waste Sequence Number:	3490615
Sequence Number:	952502
Received EPAID:	UTD981552177
Managed Quanity:	90
Kilogram Quanity:	40.8240007
Recycled Percentage:	0
Waste Management System Code:	H040

Waste Stream EPA Code:

CORB Waste Sequence Number:	164550
Waste Sequence Number:	3490615
Sequence Number:	8192723
WCDA Code:	P001
Waste Sequence Number:	3490615
Sequence Number:	8192724
WCDA Code:	P042

EVERGREEN PHARMACEUTICAL LLC (Continued) **S110626967**

Waste Sequence Number: 3490615
Sequence Number: 8192725
WCDA Code: P075

Waste Sequence Number: 3490615
Sequence Number: 8192726
WCDA Code: P188

Waste Sequence Number: 3490636
Sequence Number: 8192709
WCDA Code: D001

Waste Sequence Number: 3490636
Sequence Number: 8192710
WCDA Code: D005

Waste Sequence Number: 3490636
Sequence Number: 8192711
WCDA Code: D007

Waste Sequence Number: 3490636
Sequence Number: 8192713
WCDA Code: D010

Waste Sequence Number: 3490636
Sequence Number: 8192714
WCDA Code: D034

Waste Sequence Number: 3490636
Sequence Number: 8192712
WCDA Code: U002

Waste Stream Source Code:
CORB Waste Sequence Number: 164550
Waste Sequence Number: 3490615
Sequence Number: 1
WCDD Code: G11

Waste Sequence Number: 3490636
Sequence Number: 1
WCDD Code: G11

Name: EVERGREEN PHARMACEUTICAL LLC
Address: 350 E 3RD AVE
City,State,Zip: SPOKANE, WA 99202
Facility Address 2: Not reported
Facility ID: 6601
EPA ID: WAH000037470
NAICS: 446110
State Waste Code Desc: Not reported
Federal Waste Code Desc: P001,P042,P046,P075,P188
Form Comm: Update to Owner/Operator and Site Contact/Forms Contact Information
Data Year: 2016
Permit by Rule: False
Mailing Address 2: Mail Code 2340
Treatment by Generator: False

EVERGREEN PHARMACEUTICAL LLC (Continued) **S110626967**

Mixed Radioactive Waste:	False
Importer of Hazardous Waste:	False
Immediate Recycler:	False
Treatment/Storage/Disposal/Recycling Facility:	False
Generator of Dangerous Fuel Waste:	False
Generator Marketing to Burner:	False
Other Marketers (i.e., blender, distributor, etc.):	False
Utility Boiler Burner:	False
Industry Boiler Burner:	False
Industrial Furnace:	False
Smelter Defferal:	False
Universal Waste:	Not reported
Off-Specification:	Not reported
LN Address 2:	Not reported
Tax Reg #:	602547226
Business Type:	Pharmacy
Mail Name:	Evergreen Pharmaceuticals Spokane
Mailing Address:	1 CVS Drive
Mailing City,State,Zip:	Woonsocket, RI 02895
Legal Organization Name:	Evergreen Pharmaceuticals Spokane
Legal Organization Type:	Private
Legal Contact:	Not reported
Legal Address:	1 CVS Drive
Legal Address 2:	Not reported
Legal City,State,Zip:	Woonsocket, RI 02895
Legal Phone Number:	(401)765-1500
Legal Effective Date:	10/01/2015
Land Organization Name:	Clifford Family Intervivos Trust LLC
Land Organization Type:	Private
Land Contact:	Not reported
Land Address:	818 W Riverside Ave Ste 660
Land City,State,Zip:	Spokane, WA 99201
Land Phone Number:	(509)456-2530
Operator Organization Name:	Evergreen Pharmaceutical, LLC
Operator Organization Type:	Private
Operator:	Not reported
Operator Address:	1 CVS Drive
Operator Address 2:	Not reported
Operator City,State,Zip:	Woonsocket, RI 02895
Operator Phone Number:	(401)765-1500
Operator Effective Date:	10/01/2015
Site Contact:	Nicole Wilkinson
Site Contact Address:	1 CVS Drive
Contact City,State,Zip:	Woonsocket, RI 02895
Site Contact Phone Number:	(401)770-7132
Site Contact Email:	Nicole.Wilkinson@CVSHealth.com
Gen Status Code:	LQG
Monthly Generation:	True
Batch Generation:	False
One Time Generation:	False
Transport Own Waste:	False
Tranports Other Waste:	False
Recycler Onsite:	False
Transfer Facility:	False
Other Exemption:	Not reported
UW Battery Gen:	False
Used Oil Transporter:	False

EVERGREEN PHARMACEUTICAL LLC (Continued) **S110626967**

Used Oil Transfer Facility:	False
Used Oil Processor:	False
Used Oil Refiner:	False
Used Oil Fuel Marketer Directs Shipments:	False
Used Oil Fuel Marketer Meets Specs:	False
Site Contact Address 2:	Mail Code 2340
SIC Code:	Not reported
CRK Number:	Not reported
Active:	Not reported
CAS Number:	Not reported
Chemical Name:	Not reported
EHS:	Not reported
EHS CAS Number:	Not reported
EHS Name:	Not reported

Waste Stream Generated:

Waste Managed Off Site:	Y
State Only Waste Code 1:	Not reported
State Only Waste Code 2:	Not reported
Report Managed On Site:	0
KG Managed On Site:	0
Generator Treatment Code:	Not reported
Permit By Rule Code:	Not reported
WCDE Residence Code:	Not reported
WCDH Origin Code:	1
WCDE On Site Code:	Not reported
WCDB Code:	W004
Description:	P Listed Waste
CORb Sequence Number:	158828
Sequence Number:	3416654
Mixed Radioactive Flag:	False
Designation Code:	D
Reported Quanity:	690
Quanity Unit:	LB
Kilograms Quanity:	312.984005
Density Number:	0
Density Quanity:	Not reported

Shipments Send:

CORB Waste Sequence Number:	158828
Waste Sequence Number:	3416654
Sequence Number:	1999435
Shipment Date:	2016-03-25 00:00:00
Mainfest Document ID:	009064575FLE
Reported Quanity:	160
Unit of Measure:	LB
Kilograms Quanity:	72.5760012
Receiving EPAID:	NED981723513

Waste Sequence Number:	3416654
Sequence Number:	1999434
Shipment Date:	2016-01-14 00:00:00
Mainfest Document ID:	009563643FLE
Reported Quanity:	160
Unit of Measure:	LB
Kilograms Quanity:	72.5760012
Receiving EPAID:	NED981723513

EVERGREEN PHARMACEUTICAL LLC (Continued) **S110626967**

Waste Sequence Number:	3416654
Sequence Number:	1999437
Shipment Date:	2016-09-02 00:00:00
Mainfest Document ID:	009565537FLE
Reported Quanity:	170
Unit of Measure:	LB
Kilograms Quanity:	77.1120013
Receiving EPAID:	NED981723513
Waste Sequence Number:	3416654
Sequence Number:	1999436
Shipment Date:	2016-06-23 00:00:00
Mainfest Document ID:	009539377FLE
Reported Quanity:	120
Unit of Measure:	LB
Kilograms Quanity:	54.4320009
Receiving EPAID:	UTD981552177
Waste Sequence Number:	3416654
Sequence Number:	1999438
Shipment Date:	2016-11-22 00:00:00
Mainfest Document ID:	009729704FLE
Reported Quanity:	80
Unit of Measure:	LB
Kilograms Quanity:	36.2880006
Receiving EPAID:	NED981723513

Waste Stream Off Site Mgmt:

Waste CORB Sequence Number:	158828
Waste Sequence Number:	3416654
Sequence Number:	909717
Received EPAID:	NED981723513
Managed Quanity:	570
Kilogram Quanity:	258.552004
Recycled Percentage:	0
Waste Management System Code:	H040
Waste Sequence Number:	3416654
Sequence Number:	909718
Received EPAID:	UTD981552177
Managed Quanity:	120
Kilogram Quanity:	54.4320009
Recycled Percentage:	0
Waste Management System Code:	H040

Waste Stream EPA Code:

CORB Waste Sequence Number:	158828
Waste Sequence Number:	3416654
Sequence Number:	7905262
WCDA Code:	P001
Waste Sequence Number:	3416654
Sequence Number:	7905263
WCDA Code:	P042
Waste Sequence Number:	3416654

EVERGREEN PHARMACEUTICAL LLC (Continued) **S110626967**

Sequence Number:	7905264
WCDA Code:	P046
Waste Sequence Number:	3416654
Sequence Number:	7905265
WCDA Code:	P075
Waste Sequence Number:	3416654
Sequence Number:	7905266
WCDA Code:	P188

Waste Stream Source Code:

CORB Waste Sequence Number:	158828
Waste Sequence Number:	3416654
Sequence Number:	1
WCDD Code:	G11

Name:	EVERGREEN PHARMACEUTICAL LLC
Address:	350 E 3RD AVE
City,State,Zip:	SPOKANE, WA 99202
Facility Address 2:	Not reported
Facility ID:	6601
EPA ID:	WAH000037470
NAICS:	446110
State Waste Code Desc:	Not reported
Federal Waste Code Desc:	P075,P001
Form Comm:	Not reported
Data Year:	2015
Permit by Rule:	False
Mailing Address 2:	Not reported
Treatment by Generator:	False
Mixed Radioactive Waste:	False
Importer of Hazardous Waste:	False
Immediate Recycler:	False
Treatment/Storage/Disposal/Recycling Facility:	False
Generator of Dangerous Fuel Waste:	False
Generator Marketing to Burner:	False
Other Marketers (i.e., blender, distributor, etc.):	False
Utility Boiler Burner:	False
Industry Boiler Burner:	False
Industrial Furnace:	False
Smelter Defferal:	False
Universal Waste:	Not reported
Off-Specification:	Not reported
LN Address 2:	Not reported
Tax Reg #:	602547226
Business Type:	Pharmacy
Mail Name:	Evergreen Pharmaceuticals Spokane
Mailing Address:	350 E 3rd Ave
Mailing City,State,Zip:	Spokane, WA 99202
Legal Organization Name:	Evergreen Pharmaceuticals Spokane
Legal Organization Type:	Private
Legal Contact:	Not reported
Legal Address:	350 E 3rd Ave
Legal Address 2:	Not reported
Legal City,State,Zip:	Spokane, WA 99202

EVERGREEN PHARMACEUTICAL LLC (Continued) **S110626967**

Legal Phone Number:	(509)838-4826
Legal Effective Date:	Not reported
Land Organization Name:	Clifford Family Intervivos Trust LLC
Land Organization Type:	Private
Land Contact:	Not reported
Land Address:	818 W Riverside Ave Ste 660
Land City,State,Zip:	Spokane, WA 99201
Land Phone Number:	(509)456-2530
Operator Organization Name:	Evergreen Pharmaceuticals Spokane
Operator Organization Type:	Private
Operator:	Not reported
Operator Address:	350 E 3rd Ave
Operator Address 2:	Not reported
Operator City,State,Zip:	Spokane, WA 99202
Operator Phone Number:	(509)838-4826
Operator Effective Date:	Not reported
Site Contact:	Janice Tucker
Site Contact Address:	350 E 3rd Ave
Contact City,State,Zip:	Spokane, WA 99202
Site Contact Phone Number:	(509)838-4826
Site Contact Email:	janice.tucker@omnicare.com
Gen Status Code:	SQG
Monthly Generation:	False
Batch Generation:	True
One Time Generation:	False
Transport Own Waste:	True
Tranports Other Waste:	False
Recycler Onsite:	False
Transfer Facility:	False
Other Exemption:	Not reported
UW Battery Gen:	False
Used Oil Transporter:	False
Used Oil Transfer Facility:	False
Used Oil Processor:	False
Used Oil Refiner:	False
Used Oil Fuel Marketer Directs Shipments:	False
Used Oil Fuel Marketer Meets Specs:	False
Site Contact Address 2:	Not reported
SIC Code:	Not reported
CRK Number:	Not reported
Active:	Not reported
CAS Number:	Not reported
Chemical Name:	Not reported
EHS:	Not reported
EHS CAS Number:	Not reported
EHS Name:	Not reported

Name:	EVERGREEN PHARMACEUTICAL LLC
Address:	350 E 3RD AVE
City,State,Zip:	SPOKANE, WA 99202
Facility Address 2:	Not reported
Facility ID:	6601
EPA ID:	WAH000037470
NAICS:	446110
State Waste Code Desc:	Not reported
Federal Waste Code Desc:	P075,P001
Form Comm:	Not reported

EVERGREEN PHARMACEUTICAL LLC (Continued) **S110626967**

Data Year:	2014
Permit by Rule:	False
Mailing Address 2:	Not reported
Treatment by Generator:	False
Mixed Radioactive Waste:	False
Importer of Hazardous Waste:	False
Immediate Recycler:	False
Treatment/Storage/Disposal/Recycling Facility:	False
Generator of Dangerous Fuel Waste:	False
Generator Marketing to Burner:	False
Other Marketers (i.e., blender, distributor, etc.):	False
Utility Boiler Burner:	False
Industry Boiler Burner:	False
Industrial Furnace:	False
Smelter Defferal:	False
Universal Waste:	Not reported
Off-Specification:	Not reported
LN Address 2:	Not reported
Tax Reg #:	602547226
Business Type:	Pharmacy
Mail Name:	Evergreen Pharmaceuticals Spokane
Mailing Address:	350 E 3rd Ave
Mailing City,State,Zip:	Spokane, WA 99202
Legal Organization Name:	Evergreen Pharmaceuticals Spokane
Legal Organization Type:	Private
Legal Contact:	Not reported
Legal Address:	350 E 3rd Ave
Legal Address 2:	Not reported
Legal City,State,Zip:	Spokane, WA 99202
Legal Phone Number:	(509)838-4826
Legal Effective Date:	Not reported
Land Organization Name:	Clifford Family Intervivos Trust LLC
Land Organization Type:	Private
Land Contact:	Not reported
Land Address:	818 W Riverside Ave Ste 660
Land City,State,Zip:	Spokane, WA 99201
Land Phone Number:	(509)456-2530
Operator Organization Name:	Evergreen Pharmaceuticals Spokane
Operator Organization Type:	Private
Operator:	Not reported
Operator Address:	350 E 3rd Ave
Operator Address 2:	Not reported
Operator City,State,Zip:	Spokane, WA 99202
Operator Phone Number:	(509)838-4826
Operator Effective Date:	Not reported
Site Contact:	Janice Tucker
Site Contact Address:	350 E 3rd Ave
Contact City,State,Zip:	Spokane, WA 99202
Site Contact Phone Number:	(509)838-4826
Site Contact Email:	janice.tucker@omnicare.com
Gen Status Code:	SQG
Monthly Generation:	False
Batch Generation:	True
One Time Generation:	False
Transport Own Waste:	True
Tranports Other Waste:	False
Recycler Onsite:	False

EVERGREEN PHARMACEUTICAL LLC (Continued) **S110626967**

Transfer Facility:	False
Other Exemption:	Not reported
UW Battery Gen:	False
Used Oil Transporter:	False
Used Oil Transfer Facility:	False
Used Oil Processor:	False
Used Oil Refiner:	False
Used Oil Fuel Marketer Directs Shipments:	False
Used Oil Fuel Marketer Meets Specs:	False
Site Contact Address 2:	Not reported
SIC Code:	Not reported
CRK Number:	Not reported
Active:	Not reported
CAS Number:	Not reported
Chemical Name:	Not reported
EHS:	Not reported
EHS CAS Number:	Not reported
EHS Name:	Not reported

Name:	EVERGREEN PHARMACEUTICAL LLC
Address:	350 E 3RD AVE
City,State,Zip:	SPOKANE, WA 99202
Facility Address 2:	Not reported
Facility ID:	6601
EPA ID:	WAH000037470
NAICS:	446110
State Waste Code Desc:	Not reported
Federal Waste Code Desc:	p, u
Form Comm:	Not reported
Data Year:	2013
Permit by Rule:	False
Mailing Address 2:	Not reported
Treatment by Generator:	False
Mixed Radioactive Waste:	False
Importer of Hazardous Waste:	False
Immediate Recycler:	False
Treatment/Storage/Disposal/Recycling Facility:	False
Generator of Dangerous Fuel Waste:	False
Generator Marketing to Burner:	False
Other Marketers (i.e., blender, distributor, etc.):	False
Utility Boiler Burner:	False
Industry Boiler Burner:	False
Industrial Furnace:	False
Smelter Defferal:	False
Universal Waste:	Not reported
Off-Specification:	Not reported
LN Address 2:	Not reported
Tax Reg #:	602547226
Business Type:	Pharmacy
Mail Name:	Evergreen Pharmaceuticals Spokane
Mailing Address:	350 E 3rd Ave
Mailing City,State,Zip:	Spokane, WA 99202
Legal Organization Name:	Evergreen Pharmaceuticals Spokane
Legal Organization Type:	Private
Legal Contact:	Not reported
Legal Address:	350 E 3rd Ave
Legal Address 2:	Not reported

EVERGREEN PHARMACEUTICAL LLC (Continued) **S110626967**

Legal City,State,Zip:	Spokane, WA 99202
Legal Phone Number:	(509)838-4826
Legal Effective Date:	Not reported
Land Organization Name:	Clifford Family Intervivos Trust LLC
Land Organization Type:	Private
Land Contact:	Not reported
Land Address:	818 W Riverside Ave Ste 660
Land City,State,Zip:	Spokane, WA 99201
Land Phone Number:	(509)456-2530
Operator Organization Name:	Evergreen Pharmaceuticals Spokane
Operator Organization Type:	Private
Operator:	Not reported
Operator Address:	350 E 3rd Ave
Operator Address 2:	Not reported
Operator City,State,Zip:	Spokane, WA 99202
Operator Phone Number:	(509)838-4826
Operator Effective Date:	Not reported
Site Contact:	Janice Tucker
Site Contact Address:	350 E 3rd Ave
Contact City,State,Zip:	Spokane, WA 99202
Site Contact Phone Number:	(509)838-4826
Site Contact Email:	janice.tucker@omnicare.com
Gen Status Code:	SQG
Monthly Generation:	False
Batch Generation:	True
One Time Generation:	False
Transport Own Waste:	True
Tranports Other Waste:	False
Recycler Onsite:	False
Transfer Facility:	False
Other Exemption:	Not reported
UW Battery Gen:	False
Used Oil Transporter:	False
Used Oil Transfer Facility:	False
Used Oil Processor:	False
Used Oil Refiner:	False
Used Oil Fuel Marketer Directs Shipments:	False
Used Oil Fuel Marketer Meets Specs:	False
Site Contact Address 2:	Not reported
SIC Code:	Not reported
CRK Number:	Not reported
Active:	Not reported
CAS Number:	Not reported
Chemical Name:	Not reported
EHS:	Not reported
EHS CAS Number:	Not reported
EHS Name:	Not reported

Name:	EVERGREEN PHARMACEUTICAL LLC
Address:	350 E 3RD AVE
City,State,Zip:	SPOKANE, WA 99202
Facility Address 2:	Not reported
Facility ID:	6601
EPA ID:	WAH000037470
NAICS:	446110
State Waste Code Desc:	Not reported
Federal Waste Code Desc:	Not reported

EVERGREEN PHARMACEUTICAL LLC (Continued) **S110626967**

Form Comm:	Not reported
Data Year:	2012
Permit by Rule:	False
Mailing Address 2:	Not reported
Treatment by Generator:	False
Mixed Radioactive Waste:	False
Importer of Hazardous Waste:	False
Immediate Recycler:	False
Treatment/Storage/Disposal/Recycling Facility:	False
Generator of Dangerous Fuel Waste:	False
Generator Marketing to Burner:	False
Other Marketers (i.e., blender, distributor, etc.):	False
Utility Boiler Burner:	False
Industry Boiler Burner:	False
Industrial Furnace:	False
Smelter Defferal:	False
Universal Waste:	Not reported
Off-Specification:	Not reported
LN Address 2:	Not reported
Tax Reg #:	602547226
Business Type:	Pharmacy
Mail Name:	Evergreen Pharmaceuticals Spokane
Mailing Address:	350 E 3rd Ave
Mailing City,State,Zip:	Spokane, WA 99202
Legal Organization Name:	Evergreen Pharmaceuticals Spokane
Legal Organization Type:	Private
Legal Contact:	Not reported
Legal Address:	350 E 3rd Ave
Legal Address 2:	Not reported
Legal City,State,Zip:	Spokane, WA 99202
Legal Phone Number:	(509)838-4826
Legal Effective Date:	Not reported
Land Organization Name:	Clifford Family Intervivos Trust LLC
Land Organization Type:	Private
Land Contact:	Not reported
Land Address:	818 W Riverside Ave Ste 660
Land City,State,Zip:	Spokane, WA 99201
Land Phone Number:	(509)456-2530
Operator Organization Name:	Evergreen Pharmaceuticals Spokane
Operator Organization Type:	Private
Operator:	Not reported
Operator Address:	350 E 3rd Ave
Operator Address 2:	Not reported
Operator City,State,Zip:	Spokane, WA 99202
Operator Phone Number:	(509)838-4826
Operator Effective Date:	Not reported
Site Contact:	Janice Tucker
Site Contact Address:	350 E 3rd Ave
Contact City,State,Zip:	Spokane, WA 99202
Site Contact Phone Number:	(509)838-4826
Site Contact Email:	janice.tucker@omnicare.com
Gen Status Code:	SQG
Monthly Generation:	False
Batch Generation:	True
One Time Generation:	False
Transport Own Waste:	False
Tranports Other Waste:	False

EVERGREEN PHARMACEUTICAL LLC (Continued) **S110626967**

Recycler Onsite:	False
Transfer Facility:	False
Other Exemption:	Not reported
UW Battery Gen:	False
Used Oil Transporter:	False
Used Oil Transfer Facility:	False
Used Oil Processor:	False
Used Oil Refiner:	False
Used Oil Fuel Marketer Directs Shipments:	False
Used Oil Fuel Marketer Meets Specs:	False
Site Contact Address 2:	Not reported
SIC Code:	Not reported
CRK Number:	Not reported
Active:	Not reported
CAS Number:	Not reported
Chemical Name:	Not reported
EHS:	Not reported
EHS CAS Number:	Not reported
EHS Name:	Not reported

Name:	EVERGREEN PHARMACEUTICAL LLC
Address:	350 E 3RD AVE
City,State,Zip:	SPOKANE, WA 99202
Facility Address 2:	Not reported
Facility ID:	6601
EPA ID:	WAH000037470
NAICS:	446110
State Waste Code Desc:	Not reported
Federal Waste Code Desc:	Not reported
Form Comm:	Not reported
Data Year:	2011
Permit by Rule:	False
Mailing Address 2:	Not reported
Treatment by Generator:	False
Mixed Radioactive Waste:	False
Importer of Hazardous Waste:	False
Immediate Recycler:	False
Treatment/Storage/Disposal/Recycling Facility:	False
Generator of Dangerous Fuel Waste:	False
Generator Marketing to Burner:	False
Other Marketers (i.e., blender, distributor, etc.):	False
Utility Boiler Burner:	False
Industry Boiler Burner:	False
Industrial Furnace:	False
Smelter Defferal:	False
Universal Waste:	Not reported
Off-Specification:	Not reported
LN Address 2:	Not reported
Tax Reg #:	602547226
Business Type:	Pharmacy
Mail Name:	Evergreen Pharmaceuticals Spokane
Mailing Address:	350 E 3rd Ave
Mailing City,State,Zip:	Spokane, WA 99202
Legal Organization Name:	Evergreen Pharmaceuticals Spokane
Legal Organization Type:	Private
Legal Contact:	Not reported
Legal Address:	350 E 3rd Ave

EVERGREEN PHARMACEUTICAL LLC (Continued) **S110626967**

Legal Address 2:	Not reported
Legal City,State,Zip:	Spokane, WA 99202
Legal Phone Number:	(509)838-4826
Legal Effective Date:	Not reported
Land Organization Name:	Clifford Family Intervivos Trust LLC
Land Organization Type:	Private
Land Contact:	Not reported
Land Address:	818 W Riverside Ave Ste 660
Land City,State,Zip:	Spokane, WA 99201
Land Phone Number:	(509)456-2530
Operator Organization Name:	Evergreen Pharmaceuticals Spokane
Operator Organization Type:	Private
Operator:	Not reported
Operator Address:	350 E 3rd Ave
Operator Address 2:	Not reported
Operator City,State,Zip:	Spokane, WA 99202
Operator Phone Number:	(509)838-4826
Operator Effective Date:	Not reported
Site Contact:	Janice Tucker
Site Contact Address:	350 E 3rd Ave
Contact City,State,Zip:	Spokane, WA 99202
Site Contact Phone Number:	(509)838-4826
Site Contact Email:	janice.tucker@omnicare.com
Gen Status Code:	SQG
Monthly Generation:	False
Batch Generation:	True
One Time Generation:	False
Transport Own Waste:	False
Tranports Other Waste:	False
Recycler Onsite:	False
Transfer Facility:	False
Other Exemption:	Not reported
UW Battery Gen:	False
Used Oil Transporter:	False
Used Oil Transfer Facility:	False
Used Oil Processor:	False
Used Oil Refiner:	False
Used Oil Fuel Marketer Directs Shipments:	False
Used Oil Fuel Marketer Meets Specs:	False
Site Contact Address 2:	Not reported
SIC Code:	Not reported
CRK Number:	Not reported
Active:	Not reported
CAS Number:	Not reported
Chemical Name:	Not reported
EHS:	Not reported
EHS CAS Number:	Not reported
EHS Name:	Not reported

Name:	EVERGREEN PHARMACEUTICAL LLC
Address:	350 E 3RD AVE
City,State,Zip:	SPOKANE, WA 99202
Facility Address 2:	Not reported
Facility ID:	6601
EPA ID:	WAH000037470
NAICS:	446110
State Waste Code Desc:	Not reported

EVERGREEN PHARMACEUTICAL LLC (Continued) **S110626967**

Federal Waste Code Desc:	Not reported
Form Comm:	Not reported
Data Year:	2010
Permit by Rule:	False
Mailing Address 2:	Not reported
Treatment by Generator:	False
Mixed Radioactive Waste:	False
Importer of Hazardous Waste:	False
Immediate Recycler:	False
Treatment/Storage/Disposal/Recycling Facility:	False
Generator of Dangerous Fuel Waste:	False
Generator Marketing to Burner:	False
Other Marketers (i.e., blender, distributor, etc.):	False
Utility Boiler Burner:	False
Industry Boiler Burner:	False
Industrial Furnace:	False
Smelter Defferal:	False
Universal Waste:	Not reported
Off-Specification:	Not reported
LN Address 2:	Not reported
Tax Reg #:	602547226
Business Type:	Pharmacy
Mail Name:	Evergreen Pharmaceuticals Spokane
Mailing Address:	350 E 3rd Ave
Mailing City,State,Zip:	Spokane, WA 99202
Legal Organization Name:	Evergreen Pharmaceuticals Spokane
Legal Organization Type:	Private
Legal Contact:	Not reported
Legal Address:	350 E 3rd Ave
Legal Address 2:	Not reported
Legal City,State,Zip:	Spokane, WA 99202
Legal Phone Number:	(509)838-4826
Legal Effective Date:	Not reported
Land Organization Name:	Clifford Family Intervivos Trust LLC
Land Organization Type:	Private
Land Contact:	Not reported
Land Address:	818 W Riverside Ave Ste 660
Land City,State,Zip:	Spokane, WA 99201
Land Phone Number:	(509)456-2530
Operator Organization Name:	Evergreen Pharmaceuticals Spokane
Operator Organization Type:	Private
Operator:	Not reported
Operator Address:	350 E 3rd Ave
Operator Address 2:	Not reported
Operator City,State,Zip:	Spokane, WA 99202
Operator Phone Number:	(509)838-4826
Operator Effective Date:	Not reported
Site Contact:	Janice Tucker
Site Contact Address:	350 E 3rd Ave
Contact City,State,Zip:	Spokane, WA 99202
Site Contact Phone Number:	(509)838-4826
Site Contact Email:	janice.tucker@omnicare.com
Gen Status Code:	SQG
Monthly Generation:	False
Batch Generation:	True
One Time Generation:	False
Transport Own Waste:	False

EVERGREEN PHARMACEUTICAL LLC (Continued) **S110626967**

Tranports Other Waste:	False
Recycler Onsite:	False
Transfer Facility:	False
Other Exemption:	Not reported
UW Battery Gen:	False
Used Oil Transporter:	False
Used Oil Transfer Facility:	False
Used Oil Processor:	False
Used Oil Refiner:	False
Used Oil Fuel Marketer Directs Shipments:	False
Used Oil Fuel Marketer Meets Specs:	False
Site Contact Address 2:	Not reported
SIC Code:	Not reported
CRK Number:	Not reported
Active:	Not reported
CAS Number:	Not reported
Chemical Name:	Not reported
EHS:	Not reported
EHS CAS Number:	Not reported
EHS Name:	Not reported

AE103 **24-28 E SPOKANE FALLS BOULEVARD** **WA VCP** **S124436259**
WNW **24-28 E SPOKANE FALLS BLVD** **N/A**
1/4-1/2 **SPOKANE, WA**
0.277 mi.
1463 ft. **Site 1 of 6 in cluster AE**

Relative:
Lower

Actual:
1900 ft.

VCP:

Name:	24-28 E SPOKANE FALLS BOULEVARD
Address:	24-28 E SPOKANE FALLS BLVD
City,State,Zip:	SPOKANE, WA
edr_fstat:	WA
edr_fzip:	Not reported
edr_fcnty:	SPOKANE
edr_zip:	Not reported
Facility ID:	8544
VCP Status:	Not reported
VCP:	TRUE
Ecology Status:	Not reported
NFA Type:	Not reported
Date NFA:	Not reported
Rank:	Not reported
Cleanup Siteid:	12975
Contaminant Name:	Lead
Soil:	Confirmed Above Cleanup Levels

Name:	24-28 E SPOKANE FALLS BOULEVARD
Address:	24-28 E SPOKANE FALLS BLVD
City,State,Zip:	SPOKANE, WA
edr_fstat:	WA
edr_fzip:	Not reported
edr_fcnty:	SPOKANE
edr_zip:	Not reported
Facility ID:	8544
VCP Status:	Not reported
VCP:	TRUE
Ecology Status:	Not reported
NFA Type:	Not reported

24-28 E SPOKANE FALLS BOULEVARD (Continued) **S124436259**

Date NFA: Not reported
Rank: Not reported
Cleanup Siteid: 12975
Contaminant Name: Mercury
Soil: Confirmed Above Cleanup Levels

Name: 24-28 E SPOKANE FALLS BOULEVARD
Address: 24-28 E SPOKANE FALLS BLVD
City,State,Zip: SPOKANE, WA
edr_fstat: WA
edr_fzip: Not reported
edr_fcnty: SPOKANE
edr_zip: Not reported
Facility ID: 8544
VCP Status: Not reported
VCP: TRUE
Ecology Status: Not reported
NFA Type: Not reported
Date NFA: Not reported
Rank: Not reported
Cleanup Siteid: 12975
Contaminant Name: Metals - Other
Soil: Confirmed Above Cleanup Levels

Name: 24-28 E SPOKANE FALLS BOULEVARD
Address: 24-28 E SPOKANE FALLS BLVD
City,State,Zip: SPOKANE, WA
edr_fstat: WA
edr_fzip: Not reported
edr_fcnty: SPOKANE
edr_zip: Not reported
Facility ID: 8544
VCP Status: Not reported
VCP: TRUE
Ecology Status: Not reported
NFA Type: Not reported
Date NFA: Not reported
Rank: Not reported
Cleanup Siteid: 12975
Contaminant Name: Petroleum-Diesel
Soil: Confirmed Above Cleanup Levels

Name: 24-28 E SPOKANE FALLS BOULEVARD
Address: 24-28 E SPOKANE FALLS BLVD
City,State,Zip: SPOKANE, WA
edr_fstat: WA
edr_fzip: Not reported
edr_fcnty: SPOKANE
edr_zip: Not reported
Facility ID: 8544
VCP Status: Not reported
VCP: TRUE
Ecology Status: Not reported
NFA Type: Not reported
Date NFA: Not reported
Rank: Not reported
Cleanup Siteid: 12975

24-28 E SPOKANE FALLS BOULEVARD (Continued) **S124436259**

Contaminant Name: Petroleum-Other
Soil: Confirmed Above Cleanup Levels

Name: 24-28 E SPOKANE FALLS BOULEVARD
Address: 24-28 E SPOKANE FALLS BLVD
City,State,Zip: SPOKANE, WA
edr_fstat: WA
edr_fzip: Not reported
edr_fcnty: SPOKANE
edr_zip: Not reported
Facility ID: 8544
VCP Status: Not reported
VCP: TRUE
Ecology Status: Not reported
NFA Type: Not reported
Date NFA: Not reported
Rank: Not reported
Cleanup Siteid: 12975
Contaminant Name: Polychlorinated biPhenyls (PCB)
Soil: Confirmed Above Cleanup Levels

Name: 24-28 E SPOKANE FALLS BOULEVARD
Address: 24-28 E SPOKANE FALLS BLVD
City,State,Zip: SPOKANE, WA
edr_fstat: WA
edr_fzip: Not reported
edr_fcnty: SPOKANE
edr_zip: Not reported
Facility ID: 8544
VCP Status: Not reported
VCP: TRUE
Ecology Status: Not reported
NFA Type: Not reported
Date NFA: Not reported
Rank: Not reported
Cleanup Siteid: 12975
Contaminant Name: Polycyclic Aromatic Hydrocarbons
Soil: Confirmed Above Cleanup Levels

AE104 **24-28 E SPOKANE FALLS BOULEVARD** **WA CSCSL** **S118494024**
WNW **24-28 E SPOKANE FALLS BLVD** **WA ALLSITES** **N/A**
1/4-1/2 **SPOKANE, WA**
0.277 mi.
1463 ft. **Site 2 of 6 in cluster AE**

Relative:
Lower

Actual:
1900 ft.

CSCSL:
Name: 24-28 E SPOKANE FALLS BOULEVARD
Address: 24-28 E SPOKANE FALLS BLVD
City,State,Zip: SPOKANE, WA
Facility ID: 8544
Region: Eastern
Lat/Long: 47.659992283872 / -117.4094580897
Clean Up Siteid: 12975
Site Status: Cleanup Started
Contaminant Name: Lead
Alternate Site Names: Not reported
Site Rank: Not reported
Has Institutional Control: Not reported

24-28 E SPOKANE FALLS BOULEVARD (Continued) **S118494024**

Past VCP:	True
Current VCP:	True
Ground Water:	Not reported
Surface Water:	Not reported
Soil:	Confirmed Above Cleanup Levels
Sediment:	Not reported
Air:	Not reported
Bedrock:	Not reported
Responsible Unit:	Eastern

Name:	24-28 E SPOKANE FALLS BOULEVARD
Address:	24-28 E SPOKANE FALLS BLVD
City,State,Zip:	SPOKANE, WA
Facility ID:	8544
Region:	Eastern
Lat/Long:	47.659992283872 / -117.4094580897
Clean Up Siteid:	12975
Site Status:	Cleanup Started
Contaminant Name:	Mercury
Alternate Site Names:	Not reported
Site Rank:	Not reported
Has Institutional Control:	Not reported
Past VCP:	True
Current VCP:	True
Ground Water:	Not reported
Surface Water:	Not reported
Soil:	Confirmed Above Cleanup Levels
Sediment:	Not reported
Air:	Not reported
Bedrock:	Not reported
Responsible Unit:	Eastern

Name:	24-28 E SPOKANE FALLS BOULEVARD
Address:	24-28 E SPOKANE FALLS BLVD
City,State,Zip:	SPOKANE, WA
Facility ID:	8544
Region:	Eastern
Lat/Long:	47.659992283872 / -117.4094580897
Clean Up Siteid:	12975
Site Status:	Cleanup Started
Contaminant Name:	Metals - Other
Alternate Site Names:	Not reported
Site Rank:	Not reported
Has Institutional Control:	Not reported
Past VCP:	True
Current VCP:	True
Ground Water:	Not reported
Surface Water:	Not reported
Soil:	Confirmed Above Cleanup Levels
Sediment:	Not reported
Air:	Not reported
Bedrock:	Not reported
Responsible Unit:	Eastern

Name:	24-28 E SPOKANE FALLS BOULEVARD
Address:	24-28 E SPOKANE FALLS BLVD
City,State,Zip:	SPOKANE, WA

24-28 E SPOKANE FALLS BOULEVARD (Continued) **S118494024**

Facility ID:	8544
Region:	Eastern
Lat/Long:	47.659992283872 / -117.4094580897
Clean Up Siteid:	12975
Site Status:	Cleanup Started
Contaminant Name:	Petroleum-Diesel
Alternate Site Names:	Not reported
Site Rank:	Not reported
Has Institutional Control:	Not reported
Past VCP:	True
Current VCP:	True
Ground Water:	Not reported
Surface Water:	Not reported
Soil:	Confirmed Above Cleanup Levels
Sediment:	Not reported
Air:	Not reported
Bedrock:	Not reported
Responsible Unit:	Eastern

Name:	24-28 E SPOKANE FALLS BOULEVARD
Address:	24-28 E SPOKANE FALLS BLVD
City,State,Zip:	SPOKANE, WA
Facility ID:	8544
Region:	Eastern
Lat/Long:	47.659992283872 / -117.4094580897
Clean Up Siteid:	12975
Site Status:	Cleanup Started
Contaminant Name:	Petroleum-Other
Alternate Site Names:	Not reported
Site Rank:	Not reported
Has Institutional Control:	Not reported
Past VCP:	True
Current VCP:	True
Ground Water:	Not reported
Surface Water:	Not reported
Soil:	Confirmed Above Cleanup Levels
Sediment:	Not reported
Air:	Not reported
Bedrock:	Not reported
Responsible Unit:	Eastern

Name:	24-28 E SPOKANE FALLS BOULEVARD
Address:	24-28 E SPOKANE FALLS BLVD
City,State,Zip:	SPOKANE, WA
Facility ID:	8544
Region:	Eastern
Lat/Long:	47.659992283872 / -117.4094580897
Clean Up Siteid:	12975
Site Status:	Cleanup Started
Contaminant Name:	Polychlorinated biPhenyls (PCB)
Alternate Site Names:	Not reported
Site Rank:	Not reported
Has Institutional Control:	Not reported
Past VCP:	True
Current VCP:	True
Ground Water:	Not reported
Surface Water:	Not reported

24-28 E SPOKANE FALLS BOULEVARD (Continued) **S118494024**

Soil: Confirmed Above Cleanup Levels
Sediment: Not reported
Air: Not reported
Bedrock: Not reported
Responsible Unit: Eastern

Name: 24-28 E SPOKANE FALLS BOULEVARD
Address: 24-28 E SPOKANE FALLS BLVD
City,State,Zip: SPOKANE, WA
Facility ID: 8544
Region: Eastern
Lat/Long: 47.659992283872 / -117.4094580897
Clean Up Siteid: 12975
Site Status: Cleanup Started
Contaminant Name: Polycyclic Aromatic Hydrocarbons
Alternate Site Names: Not reported
Site Rank: Not reported
Has Institutional Control: Not reported
Past VCP: True
Current VCP: True
Ground Water: Not reported
Surface Water: Not reported
Soil: Confirmed Above Cleanup Levels
Sediment: Not reported
Air: Not reported
Bedrock: Not reported
Responsible Unit: Eastern

ALLSITES:
Name: 24-28 E SPOKANE FALLS BOULEVARD
Facility Id: 8544

Interaction: 116488
Interaction 1: A
Interaction 2: INDPNDNT
Ecology Program: TOXICS
Program Data: ISIS
Facility Alt.: 24-28 E Spokane Falls Boulevard
Program ID: Not reported
Date Interaction: 2015-12-11 00:00:00
Date Interaction 3: Independent Cleanup
Latitude: 47.659985141999996
Longitude: -117.409433787

---

105 South 1/4-1/2 0.278 mi. 1466 ft. | **PRIMESOURCE CREDIT UNION**
428 E 3RD AVENUE
SPOKANE, WA 99201 | **WA ALLSITES** **S127075115**
WA UIC **N/A**

Relative: Higher
Actual: 1973 ft.

ALLSITES:
Name: PRIMESOURCE CREDIT UNION
Facility Id: 94697

UIC:
Name: PRIMESOURCE CREDIT UNION

PRIMESOURCE CREDIT UNION (Continued) **S127075115**

Address:	428 E 3RD AVENUE
City,State,Zip:	SPOKANE, WA 99201
Site Number:	35468
Owner Name:	PrimeSource Credit Union
Well Status:	Proposed
EPA Well Type:	5H1 - Stormwater
Latitude:	47.653381
Longitude:	117.40437
Well Name:	SD4
Registration Type:	Non-Municipal Stormwater
Construction Date:	03/01/2021
Construction Type:	Drywell
Depth:	8

Name:	PRIMESOURCE CREDIT UNION
Address:	428 E 3RD AVENUE
City,State,Zip:	SPOKANE, WA 99201
Site Number:	35468
Owner Name:	PrimeSource Credit Union
Well Status:	Proposed
EPA Well Type:	5H1 - Stormwater
Latitude:	47.653466
Longitude:	117.40429
Well Name:	SD15
Registration Type:	Non-Municipal Stormwater
Construction Date:	03/01/2021
Construction Type:	Drywell
Depth:	8

Name:	PRIMESOURCE CREDIT UNION
Address:	428 E 3RD AVENUE
City,State,Zip:	SPOKANE, WA 99201
Site Number:	35468
Owner Name:	PrimeSource Credit Union
Well Status:	Proposed
EPA Well Type:	5H1 - Stormwater
Latitude:	47.653462
Longitude:	117.40417
Well Name:	SD14
Registration Type:	Non-Municipal Stormwater
Construction Date:	03/01/2021
Construction Type:	Drywell
Depth:	8

Name:	PRIMESOURCE CREDIT UNION
Address:	428 E 3RD AVENUE
City,State,Zip:	SPOKANE, WA 99201
Site Number:	35468
Owner Name:	PrimeSource Credit Union
Well Status:	Proposed
EPA Well Type:	5H1 - Stormwater
Latitude:	47.653452
Longitude:	117.40437
Well Name:	SD1
Registration Type:	Non-Municipal Stormwater
Construction Date:	03/01/2021
Construction Type:	Drywell

PRIMESOURCE CREDIT UNION (Continued) **S127075115**

Depth: 8

Y106
South
1/4-1/2
0.278 mi.
1468 ft.

US DOI BUREAU OF MINES
360 E 3RD AVE
SPOKANE, WA 99202

WA ALLSITES **S121970418**
N/A

Site 3 of 3 in cluster Y

Relative:
Higher

Actual:
1971 ft.

ALLSITES:

Name:	US DOI BUREAU OF MINES
Facility Id:	61317792
Interaction:	54330
Interaction 1:	I
Interaction 2:	HWG
Ecology Program:	HAZWASTE
Program Data:	TURBOWASTE
Facility Alt.:	Not reported
Program ID:	WA1141590066
Date Interaction:	1987-03-06 00:00:00
Date Interaction 3:	Hazardous Waste Generator
Latitude:	47.653322520000003
Longitude:	-117.40550956600001

AF107
ESE
1/4-1/2
0.279 mi.
1471 ft.

DIVINE CORP
730 E PACIFIC AVE
SPOKANE, WA 99202

WA ALLSITES **1000256389**
RCRA NonGen / NLR **WAD981761174**
FINDS
ECHO

Site 1 of 2 in cluster AF

Relative:
Higher

Actual:
1949 ft.

ALLSITES:

Name:	DIVINE CORP
Facility Id:	92547382
Interaction:	72218
Interaction 1:	I
Interaction 2:	HWG
Ecology Program:	HAZWASTE
Program Data:	TURBOWASTE
Facility Alt.:	Not reported
Program ID:	WAD981761174
Date Interaction:	1986-12-10 00:00:00
Date Interaction 3:	Hazardous Waste Generator
Latitude:	47.655413328000002
Longitude:	-117.39930452500001

RCRA NonGen / NLR:

Date Form Received by Agency:		1986-12-10 00:00:00.0
Handler Name:	DIVINE CORP	
Handler Address:		730 E PACIFIC AVE
Handler City,State,Zip:		SPOKANE, WA 99202
EPA ID:		WAD981761174
Contact Name:		DIVINE CORP DIVINE CORP
Contact Address:		203 W 3RD AVE

DIVINE CORP (Continued) **1000256389**

Contact City,State,Zip:	SPOKANE, WA 99201-3611
Contact Telephone:	000-000-0000
Contact Fax:	000-000-0000
Contact Email:	Not reported
Contact Title:	Not reported
EPA Region:	10
Land Type:	Private
Federal Waste Generator Description:	Not a generator, verified
Non-Notifier:	Not reported
Biennial Report Cycle:	Not reported
Accessibility:	Not reported
Active Site Indicator:	Not reported
State District Owner:	WA
State District:	ERO
Mailing Address:	203 W 3RD AVE
Mailing City,State,Zip:	SPOKANE, WA 99201-3611
Owner Name:	DIVINE CORP D
Owner Type:	Private
Operator Name:	Not reported
Operator Type:	Not reported
Short-Term Generator Activity:	No
Importer Activity:	No
Mixed Waste Generator:	No
Transporter Activity:	No
Transfer Facility Activity:	No
Recycler Activity with Storage:	No
Small Quantity On-Site Burner Exemption:	No
Smelting Melting and Refining Furnace Exemption:	No
Underground Injection Control:	No
Off-Site Waste Receipt:	No
Universal Waste Indicator:	No
Universal Waste Destination Facility:	No
Federal Universal Waste:	No
Active Site Fed-Reg Treatment Storage and Disposal Facility:	Not reported
Active Site Converter Treatment storage and Disposal Facility:	Not reported
Active Site State-Reg Treatment Storage and Disposal Facility:	Not reported
Active Site State-Reg Handler:	---
Federal Facility Indicator:	Not reported
Hazardous Secondary Material Indicator:	NN
Sub-Part K Indicator:	Not reported
Commercial TSD Indicator:	No
Treatment Storage and Disposal Type:	Not reported
2018 GPRA Permit Baseline:	Not on the Baseline
2018 GPRA Renewals Baseline:	Not on the Baseline
Permit Renewals Workload Universe:	Not reported
Permit Workload Universe:	Not reported
Permit Progress Universe:	Not reported
Post-Closure Workload Universe:	Not reported
Closure Workload Universe:	Not reported
202 GPRA Corrective Action Baseline:	No
Corrective Action Workload Universe:	No
Subject to Corrective Action Universe:	No
Non-TSDFs Where RCRA CA has Been Imposed Universe:	No
TSDFs Potentially Subject to CA Under 3004 (u)/(v) Universe:	No
TSDFs Only Subject to CA under Discretionary Auth Universe:	No
Corrective Action Priority Ranking:	No NCAPS ranking
Environmental Control Indicator:	No

DIVINE CORP (Continued) **1000256389**

Institutional Control Indicator:	No
Human Exposure Controls Indicator:	N/A
Groundwater Controls Indicator:	N/A
Operating TSDF Universe:	Not reported
Full Enforcement Universe:	Not reported
Significant Non-Complier Universe:	No
Unaddressed Significant Non-Complier Universe:	No
Addressed Significant Non-Complier Universe:	No
Significant Non-Complier With a Compliance Schedule Universe:	No
Financial Assurance Required:	Not reported
Handler Date of Last Change:	2012-02-16 19:22:59.0
Recognized Trader-Importer:	No
Recognized Trader-Exporter:	No
Importer of Spent Lead Acid Batteries:	No
Exporter of Spent Lead Acid Batteries:	No
Recycler Activity Without Storage:	Not reported
Manifest Broker:	Not reported
Sub-Part P Indicator:	Not reported

Handler - Owner Operator:

Owner/Operator Indicator:	Owner
Owner/Operator Name:	SEE PAPER COPY
Legal Status:	Private
Date Became Current:	Not reported
Date Ended Current:	Not reported
Owner/Operator Address:	730 E PACIFIC AVE
Owner/Operator City,State,Zip:	SPOKANE, WA 99202
Owner/Operator Telephone:	000-000-0000
Owner/Operator Telephone Ext:	Not reported
Owner/Operator Fax:	Not reported
Owner/Operator Email:	Not reported

Owner/Operator Indicator:	Operator
Owner/Operator Name:	DIVINE CORP
Legal Status:	Private
Date Became Current:	Not reported
Date Ended Current:	Not reported
Owner/Operator Address:	730 E PACIFIC AVE
Owner/Operator City,State,Zip:	SPOKANE, WA 99202-2230
Owner/Operator Telephone:	000-000-0000
Owner/Operator Telephone Ext:	Not reported
Owner/Operator Fax:	Not reported
Owner/Operator Email:	Not reported

Owner/Operator Indicator:	Owner
Owner/Operator Name:	DIVINE CORP D
Legal Status:	Private
Date Became Current:	1996-05-02 00:00:00.
Date Ended Current:	Not reported
Owner/Operator Address:	730 E PACIFIC AVE
Owner/Operator City,State,Zip:	SPOKANE, WA 99202-2230
Owner/Operator Telephone:	000-000-0000
Owner/Operator Telephone Ext:	Not reported
Owner/Operator Fax:	Not reported
Owner/Operator Email:	Not reported

DIVINE CORP (Continued) **1000256389**

Historic Generators:

Receive Date:	1986-12-10 00:00:00.0
Handler Name: DIVINE CORP	
Federal Waste Generator Description:	Not a generator, verified
State District Owner:	WA
Large Quantity Handler of Universal Waste:	No
Recognized Trader Importer:	No
Recognized Trader Exporter:	No
Spent Lead Acid Battery Importer:	No
Spent Lead Acid Battery Exporter:	No
Current Record:	No
Non Storage Recycler Activity:	Not reported
Electronic Manifest Broker:	Not reported

Receive Date:	1986-12-10 00:00:00.0
Handler Name: DIVINE CORP	
Federal Waste Generator Description:	Not a generator, verified
State District Owner:	WA
Large Quantity Handler of Universal Waste:	No
Recognized Trader Importer:	No
Recognized Trader Exporter:	No
Spent Lead Acid Battery Importer:	No
Spent Lead Acid Battery Exporter:	No
Current Record:	Yes
Non Storage Recycler Activity:	Not reported
Electronic Manifest Broker:	Not reported

List of NAICS Codes and Descriptions:

NAICS Code:	811121
NAICS Description:	AUTOMOTIVE BODY, PAINT, AND INTERIOR REPAIR AND MAINTENANCE

Facility Has Received Notices of Violations:

Violations: No Violations Found

Evaluation Action Summary:

Evaluations: No Evaluations Found

FINDS:

Registry ID: 110005340292

Click Here:

Environmental Interest/Information System:

RCRAInfo is a national information system that supports the Resource Conservation and Recovery Act (RCRA) program through the tracking of events and activities related to facilities that generate, transport, and treat, store, or dispose of hazardous waste. RCRAInfo allows RCRA program staff to track the notification, permit, compliance, and corrective action activities required under RCRA.

Click this hyperlink while viewing on your computer to access additional FINDS: detail in the EDR Site Report.

ECHO:

Envid: 1000256389

DIVINE CORP (Continued) **1000256389**

Registry ID:	110005340292
DFR URL:	http://echo.epa.gov/detailed-facility-report?fid=110005340292
Name:	DIVINE CORP
Address:	730 E PACIFIC AVE
City,State,Zip:	SPOKANE, WA 99202

AG108 **RIVERSIDE EXTENSION PHASE 1** **WA ALLSITES** **S110764480**
West **DIVISION ST** **N/A**
1/4-1/2 **SPOKANE, WA 99201**
0.279 mi.
1474 ft. **Site 1 of 4 in cluster AG**

Relative:
Lower

Actual:
1911 ft.

ALLSITES:

Name:	RIVERSIDE EXTENSION PHASE 1
Facility Id:	4515
Interaction:	96299
Interaction 1:	I
Interaction 2:	CONSTSWGP
Ecology Program:	WATQUAL
Program Data:	PARIS
Facility Alt.:	Riverside Extension Phase 1
Program ID:	WAR124838
Date Interaction:	2011-02-07 00:00:00
Date Interaction 3:	Construction SW GP
Latitude:	47.657969682000001
Longitude:	-117.411080949

---

109 **AUTOMATIC CANTEEN COMPANY** **WA LUST** **U001126570**
SSE **601 E THIRD** **WA UST** **N/A**
1/4-1/2 **SPOKANE, WA 99202** **WA ALLSITES**
0.284 mi. **WA CSCSL NFA**
1501 ft.

Relative:
Higher

Actual:
1967 ft.

LUST:

Name:	AUTOMATIC CANTEEN COMPANY
Address:	601 E 3RD
City,State,Zip:	SPOKANE, WA 99202
Facility ID:	85545626
Lust Status Type:	LUST - NFA
Cleanup Site ID:	10826
Cleanup Unit Type:	Not reported
Process Type:	Not reported
Cleanup Unit Name:	Not reported
Response Section:	Eastern
Release Date:	09/26/1991
Lust Date:	02/01/2012
Region:	Eastern
Lust ID:	2220
UST ID:	10947
Contaminant Name:	Petroleum-Other
Ground Water:	Not reported
Surface Water:	Not reported
Soil:	Confirmed Above Cleanup Levels
Sediment:	Not reported

AUTOMATIC CANTEEN COMPANY (Continued) **U001126570**

Air: Not reported
Bedrock: Not reported
Lat/Long: 47.6536413 / -117.40195

UST:
Name: AUTOMATIC CANTEEN COMPANY
Address: 601 E THIRD
City: SPOKANE
Zip: 99202
Facility ID: 85545626
Site Id: 10947
UBI: Not reported
Phone Number: Not reported
Decimal Latitude: 47.65364131
Decimal Longitude: -117.4019576

Tank Name: 1
Tag Number: Not reported
Tank Status: Removed
Tank Status Date: 08/06/1996
Tank Install Date: 12/31/1964
Tank Closure Date: Not reported
Capacity Range: 111 TO 1,100 Gallons
Tank Permit Expiration Date: Not reported
Tank Upgrade Date: Not reported
Tank Spill Prevention: Not reported
Tank Overfill Prevention: Not reported
Tank Material: Steel
Tank Construction: Single Wall Tank
Tank Tightness Test: Not reported
Tank Corrosion Protection: Not reported
Tank Manifold: Not reported
Tank Release Detection: Not reported
Tank SFC Type: Not reported
Pipe Material: Steel
Pipe Construction: Not reported
Pipe Primary Release Detection: Not reported
Pipe Second Release Detection: Not reported
Pipe Corrosion Protection: Not reported
Pipe Pumping System: Not reported
Responsible Unit: Eastern
Dispencer/Pump SFC Type: Not reported

ALLSITES:
Name: AUTOMATIC CANTEEN COMPANY
Facility Id: 85545626

Interaction: 68553
Interaction 1: A
Interaction 2: UST
Ecology Program: TOXICS
Program Data: UST
Facility Alt.: Not reported
Program ID: 10947
Date Interaction: 2000-03-20 00:00:00
Date Interaction 3: Underground Storage Tank

AUTOMATIC CANTEEN COMPANY (Continued) **U001126570**

Latitude:	47.653635158
Longitude:	-117.401943553

Interaction:	68552
Interaction 1:	I
Interaction 2:	LUST
Ecology Program:	TOXICS
Program Data:	ISIS
Facility Alt.:	Not reported
Program ID:	10947
Date Interaction:	1991-09-26 00:00:00
Date Interaction 3:	LUST Facility
Latitude:	47.653635158
Longitude:	-117.401943553

CSCSL NFA:

Name:	AUTOMATIC CANTEEN COMPANY
Address:	601 E 3RD
City,State,Zip:	SPOKANE, WA 99202
Facility/Site Id:	85545626
CS Id:	10826
NFA Date:	02/01/2012
Alternate Site Names:	Not reported
NFA Reason:	NFA-Initial Investigation
Site Status:	NFA
Region:	Eastern
Contaminant Name:	Petroleum-Other
Ground Water:	Not reported
Surface Water:	Not reported
Soil:	Confirmed Above Cleanup Levels
Sediment:	Not reported
Air:	Not reported
Bedrock:	Not reported
Latitude:	47.65364131
Longitude:	-117.4019576

AH110 **WASHINGTON 1 HOUR PHOTO** **WA ALLSITES** **1004794996**
WSW **101 S DIVISION ST** **RCRA NonGen / NLR** **WAR000002675**
1/4-1/2 **SPOKANE, WA 99202** **FINDS**
0.287 mi. **ECHO**
1517 ft. **Site 1 of 3 in cluster AH** **WA ASBESTOS**

Relative:
Lower

Actual:
1916 ft.

ALLSITES:

Name:	WASHINGTON 1 HOUR PHOTO
Facility Id:	85892465

Interaction:	78849
Interaction 1:	A
Interaction 2:	RSVP
Ecology Program:	HAZWASTE
Program Data:	RSVP
Facility Alt.:	Washington Photo Main Lab
Program ID:	Not reported
Date Interaction:	2007-06-27 00:00:00
Date Interaction 3:	Revised Site Visit Progra

WASHINGTON 1 HOUR PHOTO (Continued) **1004794996**

Latitude:	47.656563849000001
Longitude:	-117.41108595

Interaction:	68824
Interaction 1:	I
Interaction 2:	HWG
Ecology Program:	HAZWASTE
Program Data:	TURBOWASTE
Facility Alt.:	Not reported
Program ID:	WAR000002675
Date Interaction:	1995-05-24 00:00:00
Date Interaction 3:	Hazardous Waste Generator
Latitude:	47.656563849000001
Longitude:	-117.41108595

RCRA NonGen / NLR:

Date Form Received by Agency:	2005-06-04 00:00:00.0
Handler Name:	WASHINGTON 1 HOUR PHOTO
Handler Address:	101 S DIVISION ST
Handler City,State,Zip:	SPOKANE, WA 99202
EPA ID:	WAR000002675
Contact Name:	WILLIAM VOTAVA
Contact Address:	101 S DIVISION ST
Contact City,State,Zip:	SPOKANE, WA 99202
Contact Telephone:	509-747-1141
Contact Fax:	Not reported
Contact Email:	Not reported
Contact Title:	Not reported
EPA Region:	10
Land Type:	Private
Federal Waste Generator Description:	Not a generator, verified
Non-Notifier:	Not reported
Biennial Report Cycle:	Not reported
Accessibility:	Not reported
Active Site Indicator:	Not reported
State District Owner:	WA
State District:	ERO
Mailing Address:	101 S DIVISION ST
Mailing City,State,Zip:	SPOKANE, WA 99202
Owner Name:	WASHINGTON 1 HOUR PHOTO
Owner Type:	Private
Operator Name:	VOTAVA, WILLIAM
Operator Type:	Private
Short-Term Generator Activity:	No
Importer Activity:	No
Mixed Waste Generator:	No
Transporter Activity:	No
Transfer Facility Activity:	No
Recycler Activity with Storage:	No
Small Quantity On-Site Burner Exemption:	No
Smelting Melting and Refining Furnace Exemption:	No
Underground Injection Control:	No
Off-Site Waste Receipt:	No
Universal Waste Indicator:	No
Universal Waste Destination Facility:	No

WASHINGTON 1 HOUR PHOTO (Continued) **1004794996**

Federal Universal Waste:	No
Active Site Fed-Reg Treatment Storage and Disposal Facility:	Not reported
Active Site Converter Treatment storage and Disposal Facility:	Not reported
Active Site State-Reg Treatment Storage and Disposal Facility:	Not reported
Active Site State-Reg Handler:	---
Federal Facility Indicator:	Not reported
Hazardous Secondary Material Indicator:	NN
Sub-Part K Indicator:	Not reported
Commercial TSD Indicator:	No
Treatment Storage and Disposal Type:	Not reported
2018 GPRA Permit Baseline:	Not on the Baseline
2018 GPRA Renewals Baseline:	Not on the Baseline
Permit Renewals Workload Universe:	Not reported
Permit Workload Universe:	Not reported
Permit Progress Universe:	Not reported
Post-Closure Workload Universe:	Not reported
Closure Workload Universe:	Not reported
202 GPRA Corrective Action Baseline:	No
Corrective Action Workload Universe:	No
Subject to Corrective Action Universe:	No
Non-TSDFs Where RCRA CA has Been Imposed Universe:	No
TSDFs Potentially Subject to CA Under 3004 (u)/(v) Universe:	No
TSDFs Only Subject to CA under Discretionary Auth Universe:	No
Corrective Action Priority Ranking:	No NCAPS ranking
Environmental Control Indicator:	No
Institutional Control Indicator:	No
Human Exposure Controls Indicator:	N/A
Groundwater Controls Indicator:	N/A
Operating TSDF Universe:	Not reported
Full Enforcement Universe:	Not reported
Significant Non-Complier Universe:	No
Unaddressed Significant Non-Complier Universe:	No
Addressed Significant Non-Complier Universe:	No
Significant Non-Complier With a Compliance Schedule Universe:	No
Financial Assurance Required:	Not reported
Handler Date of Last Change:	2018-05-10 18:14:04.0
Recognized Trader-Importer:	No
Recognized Trader-Exporter:	No
Importer of Spent Lead Acid Batteries:	No
Exporter of Spent Lead Acid Batteries:	No
Recycler Activity Without Storage:	No
Manifest Broker:	No
Sub-Part P Indicator:	Not reported

Biennial: List of Years

Year: 2003

Click Here for Biennial Reporting System Data:

Handler - Owner Operator:

Owner/Operator Indicator:	Owner
Owner/Operator Name:	WASHINGTON 1 HOUR PHOTO
Legal Status:	Private
Date Became Current:	Not reported
Date Ended Current:	Not reported
Owner/Operator Address:	101 S DIVISION ST

WASHINGTON 1 HOUR PHOTO (Continued) **1004794996**

Owner/Operator City,State,Zip:	SPOKANE, WA 99202
Owner/Operator Telephone:	000-000-0000
Owner/Operator Telephone Ext:	Not reported
Owner/Operator Fax:	Not reported
Owner/Operator Email:	Not reported
Owner/Operator Indicator:	Operator
Owner/Operator Name:	WASHINGTON 1 HOUR PHOTO
Legal Status:	Private
Date Became Current:	Not reported
Date Ended Current:	Not reported
Owner/Operator Address:	101 S DIVISION ST
Owner/Operator City,State,Zip:	SPOKANE, WA 99202
Owner/Operator Telephone:	000-000-0000
Owner/Operator Telephone Ext:	Not reported
Owner/Operator Fax:	Not reported
Owner/Operator Email:	Not reported
Owner/Operator Indicator:	Owner
Owner/Operator Name:	WASHINGTON 1 HOUR PHOTO
Legal Status:	Private
Date Became Current:	Not reported
Date Ended Current:	Not reported
Owner/Operator Address:	101 S DIVISION ST
Owner/Operator City,State,Zip:	SPOKANE, WA 99202
Owner/Operator Telephone:	000-000-0000
Owner/Operator Telephone Ext:	Not reported
Owner/Operator Fax:	Not reported
Owner/Operator Email:	Not reported
Owner/Operator Indicator:	Operator
Owner/Operator Name:	WASHINGTON 1 HOUR PHOTO
Legal Status:	Private
Date Became Current:	Not reported
Date Ended Current:	Not reported
Owner/Operator Address:	101 S DIVISION ST
Owner/Operator City,State,Zip:	SPOKANE, WA 99202
Owner/Operator Telephone:	000-000-0000
Owner/Operator Telephone Ext:	Not reported
Owner/Operator Fax:	Not reported
Owner/Operator Email:	Not reported
Owner/Operator Indicator:	Owner
Owner/Operator Name:	WASHINGTON 1 HOUR PHOTO
Legal Status:	Private
Date Became Current:	Not reported
Date Ended Current:	Not reported
Owner/Operator Address:	101 S DIVISION ST
Owner/Operator City,State,Zip:	SPOKANE, WA 99202
Owner/Operator Telephone:	000-000-0000
Owner/Operator Telephone Ext:	Not reported
Owner/Operator Fax:	Not reported
Owner/Operator Email:	Not reported
Owner/Operator Indicator:	Operator
Owner/Operator Name:	VOTAVA, WILLIAM
Legal Status:	Private

WASHINGTON 1 HOUR PHOTO (Continued) **1004794996**

Date Became Current:	Not reported
Date Ended Current:	Not reported
Owner/Operator Address:	101 S DIVISION ST
Owner/Operator City,State,Zip:	SPOKANE, WA 99202
Owner/Operator Telephone:	509-747-1141
Owner/Operator Telephone Ext:	Not reported
Owner/Operator Fax:	Not reported
Owner/Operator Email:	Not reported

Owner/Operator Indicator:	Operator
Owner/Operator Name:	VOTAVA, WILLIAM
Legal Status:	Private
Date Became Current:	Not reported
Date Ended Current:	Not reported
Owner/Operator Address:	101 S DIVISION ST
Owner/Operator City,State,Zip:	SPOKANE, WA 99202
Owner/Operator Telephone:	509-747-1141
Owner/Operator Telephone Ext:	Not reported
Owner/Operator Fax:	Not reported
Owner/Operator Email:	Not reported

Owner/Operator Indicator:	Owner
Owner/Operator Name:	VOTAVA, WILLIAM
Legal Status:	Private
Date Became Current:	Not reported
Date Ended Current:	Not reported
Owner/Operator Address:	101 S DIVISION ST
Owner/Operator City,State,Zip:	SPOKANE, WA 99202
Owner/Operator Telephone:	509-747-1141
Owner/Operator Telephone Ext:	Not reported
Owner/Operator Fax:	Not reported
Owner/Operator Email:	Not reported

Owner/Operator Indicator:	Owner
Owner/Operator Name:	WILLIAM V
Legal Status:	Private
Date Became Current:	2000-12-07 00:00:00.
Date Ended Current:	Not reported
Owner/Operator Address:	101 S DIVISION ST
Owner/Operator City,State,Zip:	SPOKANE, WA 99202-1510
Owner/Operator Telephone:	509-747-1141
Owner/Operator Telephone Ext:	Not reported
Owner/Operator Fax:	Not reported
Owner/Operator Email:	Not reported

Owner/Operator Indicator:	Owner
Owner/Operator Name:	WASHINGTON 1 HOUR PHOTO
Legal Status:	Private
Date Became Current:	2000-12-07 00:00:00.
Date Ended Current:	Not reported
Owner/Operator Address:	101 S DIVISION ST
Owner/Operator City,State,Zip:	SPOKANE, WA 99202
Owner/Operator Telephone:	509-747-1141
Owner/Operator Telephone Ext:	Not reported
Owner/Operator Fax:	Not reported
Owner/Operator Email:	Not reported

WASHINGTON 1 HOUR PHOTO (Continued) **1004794996**

Owner/Operator Indicator:	Operator
Owner/Operator Name:	VOTAVA, WILLIAM
Legal Status:	Private
Date Became Current:	Not reported
Date Ended Current:	Not reported
Owner/Operator Address:	101 S DIVISION ST
Owner/Operator City,State,Zip:	SPOKANE, WA 99202
Owner/Operator Telephone:	509-747-1141
Owner/Operator Telephone Ext:	Not reported
Owner/Operator Fax:	Not reported
Owner/Operator Email:	Not reported

Owner/Operator Indicator:	Owner
Owner/Operator Name:	WASHINGTON 1 HOUR PHOTO
Legal Status:	Private
Date Became Current:	2000-12-07 00:00:00.
Date Ended Current:	Not reported
Owner/Operator Address:	101 S DIVISION ST
Owner/Operator City,State,Zip:	SPOKANE, WA 99202
Owner/Operator Telephone:	509-747-1141
Owner/Operator Telephone Ext:	Not reported
Owner/Operator Fax:	Not reported
Owner/Operator Email:	Not reported

Owner/Operator Indicator:	Owner
Owner/Operator Name:	VOTAVA, WILLIAM
Legal Status:	Private
Date Became Current:	Not reported
Date Ended Current:	Not reported
Owner/Operator Address:	101 S DIVISION ST
Owner/Operator City,State,Zip:	SPOKANE, WA 99202
Owner/Operator Telephone:	509-747-1141
Owner/Operator Telephone Ext:	Not reported
Owner/Operator Fax:	Not reported
Owner/Operator Email:	Not reported

Owner/Operator Indicator:	Operator
Owner/Operator Name:	VOTAVA, WILLIAM
Legal Status:	Private
Date Became Current:	Not reported
Date Ended Current:	Not reported
Owner/Operator Address:	101 S DIVISION ST
Owner/Operator City,State,Zip:	SPOKANE, WA 99202
Owner/Operator Telephone:	509-747-1141
Owner/Operator Telephone Ext:	Not reported
Owner/Operator Fax:	Not reported
Owner/Operator Email:	Not reported

Owner/Operator Indicator:	Operator
Owner/Operator Name:	VOTAVA, WILLIAM
Legal Status:	Private
Date Became Current:	Not reported
Date Ended Current:	Not reported
Owner/Operator Address:	101 S DIVISION ST
Owner/Operator City,State,Zip:	SPOKANE, WA 99202
Owner/Operator Telephone:	509-747-1141
Owner/Operator Telephone Ext:	Not reported

WASHINGTON 1 HOUR PHOTO (Continued) **1004794996**

Owner/Operator Fax:	Not reported
Owner/Operator Email:	Not reported
Owner/Operator Indicator:	Owner
Owner/Operator Name:	WASHINGTON 1 HOUR PHOTO
Legal Status:	Private
Date Became Current:	2000-12-07 00:00:00.
Date Ended Current:	Not reported
Owner/Operator Address:	101 S DIVISION ST
Owner/Operator City,State,Zip:	SPOKANE, WA 99202
Owner/Operator Telephone:	509-747-1141
Owner/Operator Telephone Ext:	Not reported
Owner/Operator Fax:	Not reported
Owner/Operator Email:	Not reported
Owner/Operator Indicator:	Owner
Owner/Operator Name:	VOTAVA, WILLIAM
Legal Status:	Private
Date Became Current:	Not reported
Date Ended Current:	Not reported
Owner/Operator Address:	101 S DIVISION ST
Owner/Operator City,State,Zip:	SPOKANE, WA 99202
Owner/Operator Telephone:	509-747-1141
Owner/Operator Telephone Ext:	Not reported
Owner/Operator Fax:	Not reported
Owner/Operator Email:	Not reported
Owner/Operator Indicator:	Owner
Owner/Operator Name:	WASHINGTON 1 HOUR PHOTO
Legal Status:	Private
Date Became Current:	Not reported
Date Ended Current:	Not reported
Owner/Operator Address:	101 S DIVISION ST
Owner/Operator City,State,Zip:	SPOKANE, WA 99202
Owner/Operator Telephone:	000-000-0000
Owner/Operator Telephone Ext:	Not reported
Owner/Operator Fax:	Not reported
Owner/Operator Email:	Not reported
Owner/Operator Indicator:	Operator
Owner/Operator Name:	VOTAVA, WILLIAM
Legal Status:	Private
Date Became Current:	Not reported
Date Ended Current:	Not reported
Owner/Operator Address:	101 S DIVISION ST
Owner/Operator City,State,Zip:	SPOKANE, WA 99202
Owner/Operator Telephone:	509-747-1141
Owner/Operator Telephone Ext:	Not reported
Owner/Operator Fax:	Not reported
Owner/Operator Email:	Not reported
Owner/Operator Indicator:	Owner
Owner/Operator Name:	WASHINGTON 1 HOUR PHOTO
Legal Status:	Private
Date Became Current:	2000-12-07 00:00:00.
Date Ended Current:	Not reported
Owner/Operator Address:	101 S DIVISION ST

WASHINGTON 1 HOUR PHOTO (Continued) **1004794996**

Owner/Operator City,State,Zip:	SPOKANE, WA 99202
Owner/Operator Telephone:	509-747-1141
Owner/Operator Telephone Ext:	Not reported
Owner/Operator Fax:	Not reported
Owner/Operator Email:	Not reported
Owner/Operator Indicator:	Operator
Owner/Operator Name:	VOTAVA, WILLIAM
Legal Status:	Private
Date Became Current:	Not reported
Date Ended Current:	Not reported
Owner/Operator Address:	101 S DIVISION ST
Owner/Operator City,State,Zip:	SPOKANE, WA 99202
Owner/Operator Telephone:	509-747-1141
Owner/Operator Telephone Ext:	Not reported
Owner/Operator Fax:	Not reported
Owner/Operator Email:	Not reported
Owner/Operator Indicator:	Operator
Owner/Operator Name:	WILLIAM V
Legal Status:	Private
Date Became Current:	1997-03-05 00:00:00.
Date Ended Current:	Not reported
Owner/Operator Address:	101 S DIVISION ST
Owner/Operator City,State,Zip:	SPOKANE, WA 99202-1510
Owner/Operator Telephone:	509-747-1141
Owner/Operator Telephone Ext:	Not reported
Owner/Operator Fax:	Not reported
Owner/Operator Email:	Not reported
Owner/Operator Indicator:	Owner
Owner/Operator Name:	VOTAVA, WILLIAM
Legal Status:	Private
Date Became Current:	Not reported
Date Ended Current:	Not reported
Owner/Operator Address:	101 S DIVISION ST
Owner/Operator City,State,Zip:	SPOKANE, WA 99202
Owner/Operator Telephone:	509-747-1141
Owner/Operator Telephone Ext:	Not reported
Owner/Operator Fax:	Not reported
Owner/Operator Email:	Not reported
Owner/Operator Indicator:	Owner
Owner/Operator Name:	WASHINGTON 1 HOUR PHOTO
Legal Status:	Private
Date Became Current:	Not reported
Date Ended Current:	Not reported
Owner/Operator Address:	101 S DIVISION ST
Owner/Operator City,State,Zip:	SPOKANE, WA 99202
Owner/Operator Telephone:	000-000-0000
Owner/Operator Telephone Ext:	Not reported
Owner/Operator Fax:	Not reported
Owner/Operator Email:	Not reported
Owner/Operator Indicator:	Owner
Owner/Operator Name:	VOTAVA, WILLIAM
Legal Status:	Private

WASHINGTON 1 HOUR PHOTO (Continued) **1004794996**

Date Became Current:	Not reported
Date Ended Current:	Not reported
Owner/Operator Address:	101 S DIVISION ST
Owner/Operator City,State,Zip:	SPOKANE, WA 99202
Owner/Operator Telephone:	509-747-1141
Owner/Operator Telephone Ext:	Not reported
Owner/Operator Fax:	Not reported
Owner/Operator Email:	Not reported
Owner/Operator Indicator:	Owner
Owner/Operator Name:	VOTAVA, WILLIAM
Legal Status:	Private
Date Became Current:	Not reported
Date Ended Current:	Not reported
Owner/Operator Address:	101 S DIVISION ST
Owner/Operator City,State,Zip:	SPOKANE, WA 99202
Owner/Operator Telephone:	509-747-1141
Owner/Operator Telephone Ext:	Not reported
Owner/Operator Fax:	Not reported
Owner/Operator Email:	Not reported
Owner/Operator Indicator:	Operator
Owner/Operator Name:	VOTAVA, WILLIAM
Legal Status:	Private
Date Became Current:	Not reported
Date Ended Current:	Not reported
Owner/Operator Address:	101 S DIVISION ST
Owner/Operator City,State,Zip:	SPOKANE, WA 99202
Owner/Operator Telephone:	509-747-1141
Owner/Operator Telephone Ext:	Not reported
Owner/Operator Fax:	Not reported
Owner/Operator Email:	Not reported
Owner/Operator Indicator:	Owner
Owner/Operator Name:	VOTAVA, WILLIAM
Legal Status:	Private
Date Became Current:	Not reported
Date Ended Current:	Not reported
Owner/Operator Address:	101 S DIVISION ST
Owner/Operator City,State,Zip:	SPOKANE, WA 99202
Owner/Operator Telephone:	509-747-1141
Owner/Operator Telephone Ext:	Not reported
Owner/Operator Fax:	Not reported
Owner/Operator Email:	Not reported
Owner/Operator Indicator:	Owner
Owner/Operator Name:	WASHINGTON 1 HOUR PHOTO
Legal Status:	Private
Date Became Current:	2000-12-07 00:00:00.
Date Ended Current:	Not reported
Owner/Operator Address:	101 S DIVISION ST
Owner/Operator City,State,Zip:	SPOKANE, WA 99202
Owner/Operator Telephone:	509-747-1141
Owner/Operator Telephone Ext:	Not reported
Owner/Operator Fax:	Not reported
Owner/Operator Email:	Not reported

WASHINGTON 1 HOUR PHOTO (Continued) **1004794996**

Owner/Operator Indicator:	Owner
Owner/Operator Name:	WASHINGTON 1 HOUR PHOTO
Legal Status:	Private
Date Became Current:	2000-12-07 00:00:00.
Date Ended Current:	Not reported
Owner/Operator Address:	101 S DIVISION ST
Owner/Operator City,State,Zip:	SPOKANE, WA 99202-1510
Owner/Operator Telephone:	Not reported
Owner/Operator Telephone Ext:	Not reported
Owner/Operator Fax:	Not reported
Owner/Operator Email:	Not reported

Owner/Operator Indicator:	Operator
Owner/Operator Name:	WILLIAM VOTAVA
Legal Status:	Private
Date Became Current:	1997-03-05 00:00:00.
Date Ended Current:	Not reported
Owner/Operator Address:	101 S DIVISION ST
Owner/Operator City,State,Zip:	SPOKANE, WA 99202-1510
Owner/Operator Telephone:	Not reported
Owner/Operator Telephone Ext:	Not reported
Owner/Operator Fax:	Not reported
Owner/Operator Email:	Not reported

Owner/Operator Indicator:	Owner
Owner/Operator Name:	VOTAVA, WILLIAM
Legal Status:	Private
Date Became Current:	Not reported
Date Ended Current:	Not reported
Owner/Operator Address:	101 S DIVISION ST
Owner/Operator City,State,Zip:	SPOKANE, WA 99202-1510
Owner/Operator Telephone:	509-747-1141
Owner/Operator Telephone Ext:	Not reported
Owner/Operator Fax:	Not reported
Owner/Operator Email:	Not reported

Owner/Operator Indicator:	Owner
Owner/Operator Name:	WASHINGTON 1 HOUR PHOTO
Legal Status:	Private
Date Became Current:	Not reported
Date Ended Current:	Not reported
Owner/Operator Address:	101 S DIVISION ST
Owner/Operator City,State,Zip:	SPOKANE, WA 99202
Owner/Operator Telephone:	000-000-0000
Owner/Operator Telephone Ext:	Not reported
Owner/Operator Fax:	Not reported
Owner/Operator Email:	Not reported

Owner/Operator Indicator:	Operator
Owner/Operator Name:	VOTAVA, ROBERT
Legal Status:	Private
Date Became Current:	Not reported
Date Ended Current:	Not reported
Owner/Operator Address:	101 S DIVISION ST
Owner/Operator City,State,Zip:	SPOKANE, WA 99202
Owner/Operator Telephone:	509-747-1141
Owner/Operator Telephone Ext:	Not reported

WASHINGTON 1 HOUR PHOTO (Continued) **1004794996**

Owner/Operator Fax:	Not reported
Owner/Operator Email:	Not reported
Owner/Operator Indicator:	Owner
Owner/Operator Name:	VOTAVA, WILLIAM
Legal Status:	Private
Date Became Current:	Not reported
Date Ended Current:	Not reported
Owner/Operator Address:	101 S DIVISION ST
Owner/Operator City,State,Zip:	SPOKANE, WA 99202
Owner/Operator Telephone:	509-747-1141
Owner/Operator Telephone Ext:	Not reported
Owner/Operator Fax:	Not reported
Owner/Operator Email:	Not reported
Owner/Operator Indicator:	Owner
Owner/Operator Name:	WASHINGTON 1 HOUR PHOTO
Legal Status:	Private
Date Became Current:	Not reported
Date Ended Current:	Not reported
Owner/Operator Address:	101 S DIVISION ST
Owner/Operator City,State,Zip:	SPOKANE, WA 99202
Owner/Operator Telephone:	000-000-0000
Owner/Operator Telephone Ext:	Not reported
Owner/Operator Fax:	Not reported
Owner/Operator Email:	Not reported
Owner/Operator Indicator:	Owner
Owner/Operator Name:	VOTAVA, WILLIAM
Legal Status:	Private
Date Became Current:	Not reported
Date Ended Current:	Not reported
Owner/Operator Address:	101 S DIVISION ST
Owner/Operator City,State,Zip:	SPOKANE, WA 99202
Owner/Operator Telephone:	509-747-1141
Owner/Operator Telephone Ext:	Not reported
Owner/Operator Fax:	Not reported
Owner/Operator Email:	Not reported
Owner/Operator Indicator:	Owner
Owner/Operator Name:	WASHINGTON 1 HOUR PHOTO
Legal Status:	Private
Date Became Current:	2000-12-07 00:00:00.
Date Ended Current:	Not reported
Owner/Operator Address:	101 S DIVISION ST
Owner/Operator City,State,Zip:	SPOKANE, WA 99202
Owner/Operator Telephone:	509-747-1141
Owner/Operator Telephone Ext:	Not reported
Owner/Operator Fax:	Not reported
Owner/Operator Email:	Not reported
Owner/Operator Indicator:	Operator
Owner/Operator Name:	WASHINGTON 1 HOUR PHOTO
Legal Status:	Private
Date Became Current:	Not reported
Date Ended Current:	Not reported
Owner/Operator Address:	101 S DIVISION ST

WASHINGTON 1 HOUR PHOTO (Continued) **1004794996**

Owner/Operator City,State,Zip:	SPOKANE, WA 99202-1510
Owner/Operator Telephone:	509-747-1141
Owner/Operator Telephone Ext:	Not reported
Owner/Operator Fax:	Not reported
Owner/Operator Email:	Not reported
Owner/Operator Indicator:	Owner
Owner/Operator Name:	WASHINGTON 1 HOUR PHOTO
Legal Status:	Private
Date Became Current:	Not reported
Date Ended Current:	Not reported
Owner/Operator Address:	101 S DIVISION ST
Owner/Operator City,State,Zip:	SPOKANE, WA 99202
Owner/Operator Telephone:	000-000-0000
Owner/Operator Telephone Ext:	Not reported
Owner/Operator Fax:	Not reported
Owner/Operator Email:	Not reported
Owner/Operator Indicator:	Owner
Owner/Operator Name:	VOTAVA, WILLIAM
Legal Status:	Private
Date Became Current:	Not reported
Date Ended Current:	Not reported
Owner/Operator Address:	101 S DIVISION ST
Owner/Operator City,State,Zip:	SPOKANE, WA 99202
Owner/Operator Telephone:	509-747-1141
Owner/Operator Telephone Ext:	Not reported
Owner/Operator Fax:	Not reported
Owner/Operator Email:	Not reported
Owner/Operator Indicator:	Operator
Owner/Operator Name:	VOTAVA, WILLIAM
Legal Status:	Private
Date Became Current:	Not reported
Date Ended Current:	Not reported
Owner/Operator Address:	101 S DIVISION ST
Owner/Operator City,State,Zip:	SPOKANE, WA 99202
Owner/Operator Telephone:	509-747-1141
Owner/Operator Telephone Ext:	Not reported
Owner/Operator Fax:	Not reported
Owner/Operator Email:	Not reported

Historic Generators:

Receive Date:	2005-06-03 00:00:00.0
Handler Name:	WASHINGTON 1 HOUR PHOTO
Federal Waste Generator Description:	Not a generator, verified
State District Owner:	WA
Large Quantity Handler of Universal Waste:	No
Recognized Trader Importer:	No
Recognized Trader Exporter:	No
Spent Lead Acid Battery Importer:	No
Spent Lead Acid Battery Exporter:	No
Current Record:	No
Non Storage Recycler Activity:	Not reported
Electronic Manifest Broker:	Not reported
Receive Date:	2005-06-03 00:00:00.0

WASHINGTON 1 HOUR PHOTO (Continued) **1004794996**

Handler Name: WASHINGTON 1 HOUR PHOTO
Federal Waste Generator Description: Not a generator, verified
State District Owner: WA
Large Quantity Handler of Universal Waste: No
Recognized Trader Importer: No
Recognized Trader Exporter: No
Spent Lead Acid Battery Importer: No
Spent Lead Acid Battery Exporter: No
Current Record: No
Non Storage Recycler Activity: Not reported
Electronic Manifest Broker: Not reported

Receive Date: 2005-06-04 00:00:00.0
Handler Name: WASHINGTON 1 HOUR PHOTO
Federal Waste Generator Description: Not a generator, verified
State District Owner: WA
Large Quantity Handler of Universal Waste: No
Recognized Trader Importer: No
Recognized Trader Exporter: No
Spent Lead Acid Battery Importer: No
Spent Lead Acid Battery Exporter: No
Current Record: Yes
Non Storage Recycler Activity: Not reported
Electronic Manifest Broker: Not reported

Receive Date: 1993-12-31 00:00:00.0
Handler Name: WASHINGTON 1 HOUR PHOTO
Federal Waste Generator Description: Conditionally Exempt Small Quantity Generator
State District Owner: WA
Large Quantity Handler of Universal Waste: No
Recognized Trader Importer: No
Recognized Trader Exporter: No
Spent Lead Acid Battery Importer: No
Spent Lead Acid Battery Exporter: No
Current Record: No
Non Storage Recycler Activity: Not reported
Electronic Manifest Broker: Not reported

Receive Date: 1996-03-01 00:00:00.0
Handler Name: WASHINGTON 1 HOUR PHOTO
Federal Waste Generator Description: Conditionally Exempt Small Quantity Generator
State District Owner: WA
Large Quantity Handler of Universal Waste: No
Recognized Trader Importer: No
Recognized Trader Exporter: No
Spent Lead Acid Battery Importer: No
Spent Lead Acid Battery Exporter: No
Current Record: No
Non Storage Recycler Activity: Not reported
Electronic Manifest Broker: Not reported

Receive Date: 1997-02-20 00:00:00.0
Handler Name: WASHINGTON 1 HOUR PHOTO
Federal Waste Generator Description: Conditionally Exempt Small Quantity Generator
State District Owner: WA
Large Quantity Handler of Universal Waste: No
Recognized Trader Importer: No

WASHINGTON 1 HOUR PHOTO (Continued) **1004794996**

Recognized Trader Exporter: No
Spent Lead Acid Battery Importer: No
Spent Lead Acid Battery Exporter: No
Current Record: No
Non Storage Recycler Activity: Not reported
Electronic Manifest Broker: Not reported

Receive Date: 1998-09-24 00:00:00.0
Handler Name: WASHINGTON 1 HOUR PHOTO
Federal Waste Generator Description: Conditionally Exempt Small Quantity Generator
State District Owner: WA
Large Quantity Handler of Universal Waste: No
Recognized Trader Importer: No
Recognized Trader Exporter: No
Spent Lead Acid Battery Importer: No
Spent Lead Acid Battery Exporter: No
Current Record: No
Non Storage Recycler Activity: Not reported
Electronic Manifest Broker: Not reported

Receive Date: 1998-12-31 00:00:00.0
Handler Name: WASHINGTON 1 HOUR PHOTO
Federal Waste Generator Description: Conditionally Exempt Small Quantity Generator
State District Owner: WA
Large Quantity Handler of Universal Waste: No
Recognized Trader Importer: No
Recognized Trader Exporter: No
Spent Lead Acid Battery Importer: No
Spent Lead Acid Battery Exporter: No
Current Record: No
Non Storage Recycler Activity: Not reported
Electronic Manifest Broker: Not reported

Receive Date: 1999-12-10 00:00:00.0
Handler Name: WASHINGTON 1 HOUR PHOTO
Federal Waste Generator Description: Conditionally Exempt Small Quantity Generator
State District Owner: WA
Large Quantity Handler of Universal Waste: No
Recognized Trader Importer: No
Recognized Trader Exporter: No
Spent Lead Acid Battery Importer: No
Spent Lead Acid Battery Exporter: No
Current Record: No
Non Storage Recycler Activity: Not reported
Electronic Manifest Broker: Not reported

Receive Date: 2000-12-07 00:00:00.0
Handler Name: WASHINGTON 1 HOUR PHOTO
Federal Waste Generator Description: Conditionally Exempt Small Quantity Generator
State District Owner: WA
Large Quantity Handler of Universal Waste: No
Recognized Trader Importer: No
Recognized Trader Exporter: No
Spent Lead Acid Battery Importer: No
Spent Lead Acid Battery Exporter: No
Current Record: No
Non Storage Recycler Activity: Not reported

WASHINGTON 1 HOUR PHOTO (Continued) **1004794996**

Electronic Manifest Broker: Not reported

Receive Date: 2002-01-15 00:00:00.0
Handler Name: WASHINGTON 1 HOUR PHOTO
Federal Waste Generator Description: Conditionally Exempt Small Quantity Generator
State District Owner: WA
Large Quantity Handler of Universal Waste: No
Recognized Trader Importer: No
Recognized Trader Exporter: No
Spent Lead Acid Battery Importer: No
Spent Lead Acid Battery Exporter: No
Current Record: No
Non Storage Recycler Activity: Not reported
Electronic Manifest Broker: Not reported

Receive Date: 2003-04-25 00:00:00.0
Handler Name: WASHINGTON 1 HOUR PHOTO
Federal Waste Generator Description: Conditionally Exempt Small Quantity Generator
State District Owner: WA
Large Quantity Handler of Universal Waste: No
Recognized Trader Importer: No
Recognized Trader Exporter: No
Spent Lead Acid Battery Importer: No
Spent Lead Acid Battery Exporter: No
Current Record: No
Non Storage Recycler Activity: Not reported
Electronic Manifest Broker: Not reported

Receive Date: 2004-06-21 00:00:00.0
Handler Name: WASHINGTON 1 HOUR PHOTO
Federal Waste Generator Description: Conditionally Exempt Small Quantity Generator
State District Owner: WA
Large Quantity Handler of Universal Waste: No
Recognized Trader Importer: No
Recognized Trader Exporter: No
Spent Lead Acid Battery Importer: No
Spent Lead Acid Battery Exporter: No
Current Record: No
Non Storage Recycler Activity: Not reported
Electronic Manifest Broker: Not reported

Receive Date: 2005-06-03 00:00:00.0
Handler Name: WASHINGTON 1 HOUR PHOTO
Federal Waste Generator Description: Conditionally Exempt Small Quantity Generator
State District Owner: WA
Large Quantity Handler of Universal Waste: No
Recognized Trader Importer: No
Recognized Trader Exporter: No
Spent Lead Acid Battery Importer: No
Spent Lead Acid Battery Exporter: No
Current Record: No
Non Storage Recycler Activity: Not reported
Electronic Manifest Broker: Not reported

Receive Date: 2003-12-31 00:00:00.0
Handler Name: WASHINGTON 1 HOUR PHOTO
Federal Waste Generator Description: Not a generator, verified

WASHINGTON 1 HOUR PHOTO (Continued) **1004794996**

State District Owner:	WA
Large Quantity Handler of Universal Waste:	No
Recognized Trader Importer:	No
Recognized Trader Exporter:	No
Spent Lead Acid Battery Importer:	No
Spent Lead Acid Battery Exporter:	No
Current Record:	No
Non Storage Recycler Activity:	Not reported
Electronic Manifest Broker:	Not reported

List of NAICS Codes and Descriptions:

NAICS Code:	812922
NAICS Description:	ONE-HOUR PHOTOFINISHING

Facility Has Received Notices of Violation:

Found Violation:	Yes
Agency Which Determined Violation:	State
Violation Short Description:	Generators - General
Date Violation was Determined:	2006-06-22 00:00:00.0
Actual Return to Compliance Date:	2007-10-04 00:00:00.0
Return to Compliance Qualifier:	Documented
Violation Responsible Agency:	State
Scheduled Compliance Date:	2007-08-01 00:00:00.0
Enforcement Identifier:	001
Date of Enforcement Action:	2007-06-27 00:00:00.0
Enforcement Responsible Agency:	State
Enforcement Docket Number:	Not reported
Enforcement Attorney:	Not reported
Corrective Action Component:	No
Appeal Initiated Date:	Not reported
Appeal Resolution Date:	Not reported
Disposition Status Date:	Not reported
Disposition Status:	Not reported
Disposition Status Description:	Not reported
Consent/Final Order Sequence Number:	Not reported
Consent/Final Order Respondent Name:	Not reported
Consent/Final Order Lead Agency:	Not reported
Enforcement Type:	VERBAL INFORMAL
Enforcement Responsible Person:	WALJR
Enforcement Responsible Sub-Organization:	ER
SEP Sequence Number:	Not reported
SEP Expenditure Amount:	Not reported
SEP Scheduled Completion Date:	Not reported
SEP Actual Date:	Not reported
SEP Defaulted Date:	Not reported
SEP Type:	Not reported
SEP Type Description:	Not reported
Proposed Amount:	Not reported
Final Monetary Amount:	Not reported
Paid Amount:	Not reported
Final Count:	Not reported
Final Amount:	Not reported

Found Violation:	Yes
Agency Which Determined Violation:	State
Violation Short Description:	Generators - General

WASHINGTON 1 HOUR PHOTO (Continued) **1004794996**

Date Violation was Determined: 2006-06-22 00:00:00.0
Actual Return to Compliance Date: 2007-10-04 00:00:00.0
Return to Compliance Qualifier: Documented
Violation Responsible Agency: State
Scheduled Compliance Date: 2007-08-01 00:00:00.0
Enforcement Identifier: 001
Date of Enforcement Action: 2007-06-27 00:00:00.0
Enforcement Responsible Agency: State
Enforcement Docket Number: Not reported
Enforcement Attorney: Not reported
Corrective Action Component: No
Appeal Initiated Date: Not reported
Appeal Resolution Date: Not reported
Disposition Status Date: Not reported
Disposition Status: Not reported
Disposition Status Description: Not reported
Consent/Final Order Sequence Number:Not reported
Consent/Final Order Respondent Name: Not reported
Consent/Final Order Lead Agency: Not reported
Enforcement Type: VERBAL INFORMAL
Enforcement Responsible Person: WALJR
Enforcement Responsible Sub-Organization: ER
SEP Sequence Number: Not reported
SEP Expenditure Amount: Not reported
SEP Scheduled Completion Date: Not reported
SEP Actual Date: Not reported
SEP Defaulted Date: Not reported
SEP Type: Not reported
SEP Type Description: Not reported
Proposed Amount: Not reported
Final Monetary Amount: Not reported
Paid Amount: Not reported
Final Count: Not reported
Final Amount: Not reported

Found Violation: Yes
Agency Which Determined Violation: State
Violation Short Description: Generators - General
Date Violation was Determined: 2006-06-22 00:00:00.0
Actual Return to Compliance Date: 2007-10-04 00:00:00.0
Return to Compliance Qualifier: Documented
Violation Responsible Agency: State
Scheduled Compliance Date: 2007-08-01 00:00:00.0
Enforcement Identifier: 001
Date of Enforcement Action: 2006-08-10 00:00:00.0
Enforcement Responsible Agency: State
Enforcement Docket Number: Not reported
Enforcement Attorney: Not reported
Corrective Action Component: No
Appeal Initiated Date: Not reported
Appeal Resolution Date: Not reported
Disposition Status Date: Not reported
Disposition Status: Not reported
Disposition Status Description: Not reported
Consent/Final Order Sequence Number:Not reported
Consent/Final Order Respondent Name: Not reported
Consent/Final Order Lead Agency: Not reported

WASHINGTON 1 HOUR PHOTO (Continued) **1004794996**

Enforcement Type:	WRITTEN INFORMAL
Enforcement Responsible Person:	WALJR
Enforcement Responsible Sub-Organization:	ER
SEP Sequence Number:	Not reported
SEP Expenditure Amount:	Not reported
SEP Scheduled Completion Date:	Not reported
SEP Actual Date:	Not reported
SEP Defaulted Date:	Not reported
SEP Type:	Not reported
SEP Type Description:	Not reported
Proposed Amount:	Not reported
Final Monetary Amount:	Not reported
Paid Amount:	Not reported
Final Count:	Not reported
Final Amount:	Not reported
Found Violation:	Yes
Agency Which Determined Violation:	State
Violation Short Description:	Generators - General
Date Violation was Determined:	2006-06-22 00:00:00.0
Actual Return to Compliance Date:	2007-10-04 00:00:00.0
Return to Compliance Qualifier:	Documented
Violation Responsible Agency:	State
Scheduled Compliance Date:	2007-08-01 00:00:00.0
Enforcement Identifier:	001
Date of Enforcement Action:	2006-08-10 00:00:00.0
Enforcement Responsible Agency:	State
Enforcement Docket Number:	Not reported
Enforcement Attorney:	Not reported
Corrective Action Component:	No
Appeal Initiated Date:	Not reported
Appeal Resolution Date:	Not reported
Disposition Status Date:	Not reported
Disposition Status:	Not reported
Disposition Status Description:	Not reported
Consent/Final Order Sequence Number:	Not reported
Consent/Final Order Respondent Name:	Not reported
Consent/Final Order Lead Agency:	Not reported
Enforcement Type:	WRITTEN INFORMAL
Enforcement Responsible Person:	WALJR
Enforcement Responsible Sub-Organization:	ER
SEP Sequence Number:	Not reported
SEP Expenditure Amount:	Not reported
SEP Scheduled Completion Date:	Not reported
SEP Actual Date:	Not reported
SEP Defaulted Date:	Not reported
SEP Type:	Not reported
SEP Type Description:	Not reported
Proposed Amount:	Not reported
Final Monetary Amount:	Not reported
Paid Amount:	Not reported
Final Count:	Not reported
Final Amount:	Not reported
Found Violation:	Yes
Agency Which Determined Violation:	State
Violation Short Description:	State Statute or Regulation

WASHINGTON 1 HOUR PHOTO (Continued) **1004794996**

Date Violation was Determined:	2006-06-22 00:00:00.0
Actual Return to Compliance Date:	2006-08-26 00:00:00.0
Return to Compliance Qualifier:	Documented
Violation Responsible Agency:	State
Scheduled Compliance Date:	2006-08-15 00:00:00.0
Enforcement Identifier:	001
Date of Enforcement Action:	2006-08-10 00:00:00.0
Enforcement Responsible Agency:	State
Enforcement Docket Number:	Not reported
Enforcement Attorney:	Not reported
Corrective Action Component:	No
Appeal Initiated Date:	Not reported
Appeal Resolution Date:	Not reported
Disposition Status Date:	Not reported
Disposition Status:	Not reported
Disposition Status Description:	Not reported
Consent/Final Order Sequence Number:	Not reported
Consent/Final Order Respondent Name:	Not reported
Consent/Final Order Lead Agency:	Not reported
Enforcement Type:	WRITTEN INFORMAL
Enforcement Responsible Person:	WALJR
Enforcement Responsible Sub-Organization:	ER
SEP Sequence Number:	Not reported
SEP Expenditure Amount:	Not reported
SEP Scheduled Completion Date:	Not reported
SEP Actual Date:	Not reported
SEP Defaulted Date:	Not reported
SEP Type:	Not reported
SEP Type Description:	Not reported
Proposed Amount:	Not reported
Final Monetary Amount:	Not reported
Paid Amount:	Not reported
Final Count:	Not reported
Final Amount:	Not reported

Found Violation:	Yes
Agency Which Determined Violation:	State
Violation Short Description:	Listing - General
Date Violation was Determined:	2006-06-22 00:00:00.0
Actual Return to Compliance Date:	2007-06-27 00:00:00.0
Return to Compliance Qualifier:	Observed
Violation Responsible Agency:	State
Scheduled Compliance Date:	2007-02-09 00:00:00.0
Enforcement Identifier:	001
Date of Enforcement Action:	2006-08-10 00:00:00.0
Enforcement Responsible Agency:	State
Enforcement Docket Number:	Not reported
Enforcement Attorney:	Not reported
Corrective Action Component:	No
Appeal Initiated Date:	Not reported
Appeal Resolution Date:	Not reported
Disposition Status Date:	Not reported
Disposition Status:	Not reported
Disposition Status Description:	Not reported
Consent/Final Order Sequence Number:	Not reported
Consent/Final Order Respondent Name:	Not reported
Consent/Final Order Lead Agency:	Not reported

WASHINGTON 1 HOUR PHOTO (Continued) **1004794996**

Enforcement Type:	WRITTEN INFORMAL
Enforcement Responsible Person:	WALJR
Enforcement Responsible Sub-Organization:	ER
SEP Sequence Number:	Not reported
SEP Expenditure Amount:	Not reported
SEP Scheduled Completion Date:	Not reported
SEP Actual Date:	Not reported
SEP Defaulted Date:	Not reported
SEP Type:	Not reported
SEP Type Description:	Not reported
Proposed Amount:	Not reported
Final Monetary Amount:	Not reported
Paid Amount:	Not reported
Final Count:	Not reported
Final Amount:	Not reported

Evaluation Action Summary:

Evaluation Date:	2006-06-22 00:00:00.0
Evaluation Responsible Agency:	State
Found Violation:	Yes
Evaluation Type Description:	COMPLIANCE EVALUATION INSPECTION ON-SITE
Evaluation Responsible Person Identifier:	WALJR
Evaluation Responsible Sub-Organization:	ER
Actual Return to Compliance Date:	2007-10-04 00:00:00.0
Scheduled Compliance Date:	2007-08-01 00:00:00.0
Date of Request:	Not reported
Date Response Received:	Not reported
Request Agency:	Not reported
Former Citation:	Not reported

Evaluation Date:	2007-06-27 00:00:00.0
Evaluation Responsible Agency:	State
Found Violation:	Yes
Evaluation Type Description:	FOLLOW-UP INSPECTION
Evaluation Responsible Person Identifier:	WALJR
Evaluation Responsible Sub-Organization:	ER
Actual Return to Compliance Date:	2007-10-04 00:00:00.0
Scheduled Compliance Date:	2007-08-01 00:00:00.0
Date of Request:	Not reported
Date Response Received:	Not reported
Request Agency:	Not reported
Former Citation:	Not reported

Evaluation Date:	2007-06-27 00:00:00.0
Evaluation Responsible Agency:	State
Found Violation:	Yes
Evaluation Type Description:	FOLLOW-UP INSPECTION
Evaluation Responsible Person Identifier:	WALJR
Evaluation Responsible Sub-Organization:	ER
Actual Return to Compliance Date:	2007-10-04 00:00:00.0
Scheduled Compliance Date:	2007-08-01 00:00:00.0
Date of Request:	Not reported
Date Response Received:	Not reported
Request Agency:	Not reported
Former Citation:	Not reported

Evaluation Date:	2006-06-22 00:00:00.0

WASHINGTON 1 HOUR PHOTO (Continued) **1004794996**

Evaluation Responsible Agency:	State
Found Violation:	Yes
Evaluation Type Description:	COMPLIANCE EVALUATION INSPECTION ON-SITE
Evaluation Responsible Person Identifier:	WALJR
Evaluation Responsible Sub-Organization:	ER
Actual Return to Compliance Date:	2007-10-04 00:00:00.0
Scheduled Compliance Date:	2007-08-01 00:00:00.0
Date of Request:	Not reported
Date Response Received:	Not reported
Request Agency:	Not reported
Former Citation:	Not reported

Evaluation Date:	2006-06-22 00:00:00.0
Evaluation Responsible Agency:	State
Found Violation:	Yes
Evaluation Type Description:	COMPLIANCE EVALUATION INSPECTION ON-SITE
Evaluation Responsible Person Identifier:	WALJR
Evaluation Responsible Sub-Organization:	ER
Actual Return to Compliance Date:	2006-08-26 00:00:00.0
Scheduled Compliance Date:	2006-08-15 00:00:00.0
Date of Request:	Not reported
Date Response Received:	Not reported
Request Agency:	Not reported
Former Citation:	Not reported

Evaluation Date:	2006-06-22 00:00:00.0
Evaluation Responsible Agency:	State
Found Violation:	Yes
Evaluation Type Description:	COMPLIANCE EVALUATION INSPECTION ON-SITE
Evaluation Responsible Person Identifier:	WALJR
Evaluation Responsible Sub-Organization:	ER
Actual Return to Compliance Date:	2007-06-27 00:00:00.0
Scheduled Compliance Date:	2007-02-09 00:00:00.0
Date of Request:	Not reported
Date Response Received:	Not reported
Request Agency:	Not reported
Former Citation:	Not reported

FINDS:
Registry ID: 110005400146

Click Here:

Environmental Interest/Information System:
Washington Facility / Site Identification System (WA-FSIS) provides a means to query and display data maintained by the Washington Department of Ecology. This system contains key information for each facility/site that is currently, or has been, of interest to the Air Quality, Dam Safety, Hazardous Waste, Toxics Cleanup, and Water Quality Programs.
RCRAInfo is a national information system that supports the Resource Conservation and Recovery Act (RCRA) program through the tracking of events and activities related to facilities that generate, transport, and treat, store, or dispose of hazardous waste. RCRAInfo allows RCRA program staff to track the notification, permit, compliance, and corrective action activities required under RCRA.

WASHINGTON 1 HOUR PHOTO (Continued) **1004794996**

HAZARDOUS WASTE BIENNIAL REPORTER

Click this hyperlink while viewing on your computer to access additional FINDS: detail in the EDR Site Report.

ECHO:

Envid:	1004794996
Registry ID:	110005400146
DFR URL:	http://echo.epa.gov/detailed-facility-report?fid=110005400146
Name:	WASHINGTON 1 HOUR PHOTO
Address:	101 S DIVISION ST
City,State,Zip:	SPOKANE, WA 99202

ASBESTOS:

Name:	Not reported
Address:	101 S DIVISION ST.
City,State,Zip:	SPOKANE, WA
Facility Type:	Not reported
Parent ID:	Not reported
Form ID:	152799#1387269752
Notice Date:	12/06/2019
Start Date:	12/16/2019
Completion Date:	12/27/2019
Initial:	Not reported
Amended:	Not reported
On Hold:	Not reported
Off Hold:	Not reported
Emergency:	Not reported
Site Hours Start:	Not reported
Site Hours End:	Not reported
Sunday:	Not reported
Monday:	Not reported
Tuesday:	Not reported
Wednesday:	Not reported
Thursday:	Not reported
Friday:	Not reported
Saturday:	Not reported
Contractor ID:	Not reported
Phone:	Not reported
Job Site CAS:	Not reported
Project Form Email:	Not reported
Property Owner Name:	Not reported
Property Owner Agent:	Not reported
Property Owner Company:	IRS ENVIRONMENTAL OF WA INC (SPOKANE VALLEY) (ABCN00001229)
Property Owner Address:	Not reported
Property Owner City:	Not reported
Property Owner State:	Not reported
Property Owner Zip4:	Not reported
Property Owner Phone:	Not reported
Job Site Room:	Not reported
Facility Age:	Not reported
Facility Size:	Not reported
Facility Remodel:	Not reported
Facility Demo:	Not reported
Facility Repair:	Not reported
Facility Maint:	Not reported
Removed:	Not reported

WASHINGTON 1 HOUR PHOTO (Continued) **1004794996**

Encapsulated:	Not reported
Quantity Sq Ft:	Not reported
Fireproofing:	Not reported
Popcorn Ceiling:	Not reported
CAB:	Not reported
Sheet Vinyl:	Not reported
Asbestos Paper:	Not reported
Boiler Insulation:	Not reported
Duct Paper:	Not reported
VAT:	Not reported
Roofing:	Not reported
Sq Ft Other:	Not reported
Sq Ft Other Text:	Not reported
Quantity Lin Ft:	Not reported
Mag Pipe Insulation:	Not reported
Air Cell Pipe Insulation:	Not reported
Ducting Insulation:	Not reported
Cement Asbestos Pipe:	Not reported
Mudded Pipe Insulation:	Not reported
Duct Tape:	Not reported
Lin Ft Other1:	Not reported
Lin Ft Other1 Text:	Not reported
Lin Ft Other2:	Not reported
Lin Ft Other2 Text:	Not reported
Indoors:	Not reported
Outdoors:	Not reported
Neg Pres Enclosure:	Not reported
Glove Bag:	Not reported
Mini Enclosure:	Not reported
Critical Barriers:	Not reported
Wrap And Cut:	Not reported
Wet Methods:	Not reported
HEPA Vacuum:	Not reported
MANUALMETHODS :	Not reported
Other CM1:	Not reported
Other CM1 Text:	Not reported
Other CM2:	Not reported
Other CM2 Text:	Not reported
Half Mask APR:	Not reported
Full Face APR:	Not reported
PAPR:	Not reported
Type C Continuous:	Not reported
Type C Pressure:	Not reported
Other Resp Pro:	Not reported
Other Resp Pro Text:	Not reported
Comments:	Not reported
Date Time Submitted:	Not reported
Submitter IP Address:	Not reported
Region:	6
UBI:	601820491
Notice type:	Initial
Project Type:	Vinyl Asbestos Tile
Supervisor:	Allan Rasmussen (ABAS00022895) ACTIVE, Micah Tyler (ABAS00032726) ACTIVE
Supervisor Phone:	Not reported
Certificate Status:	ACTIVE
Name:	Not reported

WASHINGTON 1 HOUR PHOTO (Continued) **1004794996**

Address:	101 S DIVISION ST.
City,State,Zip:	SPOKANE, WA
Facility Type:	Not reported
Parent ID:	Not reported
Form ID:	152799#1387269752
Notice Date:	12/09/2019
Start Date:	12/16/2019
Completion Date:	12/16/2019
Initial:	Not reported
Amended:	Not reported
On Hold:	Not reported
Off Hold:	Not reported
Emergency:	Not reported
Site Hours Start:	Not reported
Site Hours End:	Not reported
Sunday:	Not reported
Monday:	Not reported
Tuesday:	Not reported
Wednesday:	Not reported
Thursday:	Not reported
Friday:	Not reported
Saturday:	Not reported
Contractor ID:	Not reported
Phone:	Not reported
Job Site CAS:	Not reported
Project Form Email:	Not reported
Property Owner Name:	Not reported
Property Owner Agent:	Not reported
Property Owner Company:	IRS ENVIRONMENTAL OF WA INC (SPOKANE VALLEY) (ABCN00001229)
Property Owner Address:	Not reported
Property Owner City:	Not reported
Property Owner State:	Not reported
Property Owner Zip4:	Not reported
Property Owner Phone:	Not reported
Job Site Room:	Not reported
Facility Age:	Not reported
Facility Size:	Not reported
Facility Remodel:	Not reported
Facility Demo:	Not reported
Facility Repair:	Not reported
Facility Maint:	Not reported
Removed:	Not reported
Encapsulated:	Not reported
Quantity Sq Ft:	Not reported
Fireproofing:	Not reported
Popcorn Ceiling:	Not reported
CAB:	Not reported
Sheet Vinyl:	Not reported
Asbestos Paper:	Not reported
Boiler Insulation:	Not reported
Duct Paper:	Not reported
VAT:	Not reported
Roofing:	Not reported
Sq Ft Other:	Not reported
Sq Ft Other Text:	Not reported
Quantity Lin Ft:	Not reported
Mag Pipe Insulation:	Not reported

WASHINGTON 1 HOUR PHOTO (Continued) **1004794996**

Air Cell Pipe Insulation:	Not reported
Ducting Insulation:	Not reported
Cement Asbestos Pipe:	Not reported
Mudded Pipe Insulation:	Not reported
Duct Tape:	Not reported
Lin Ft Other1:	Not reported
Lin Ft Other1 Text:	Not reported
Lin Ft Other2:	Not reported
Lin Ft Other2 Text:	Not reported
Indoors:	Not reported
Outdoors:	Not reported
Neg Pres Enclosure:	Not reported
Glove Bag:	Not reported
Mini Enclosure:	Not reported
Critical Barriers:	Not reported
Wrap And Cut:	Not reported
Wet Methods:	Not reported
HEPA Vacuum:	Not reported
MANUALMETHODS :	Not reported
Other CM1:	Not reported
Other CM1 Text:	Not reported
Other CM2:	Not reported
Other CM2 Text:	Not reported
Half Mask APR:	Not reported
Full Face APR:	Not reported
PAPR:	Not reported
Type C Continuous:	Not reported
Type C Pressure:	Not reported
Other Resp Pro:	Not reported
Other Resp Pro Text:	Not reported
Comments:	Not reported
Date Time Submitted:	Not reported
Submitter IP Address:	Not reported
Region:	6
UBI:	601820491
Notice type:	Initial
Project Type:	Vinyl Asbestos Tile
Supervisor:	Allan Rasmussen (ABAS00022895) ACTIVE, Micah Tyler (ABAS00032726) ACTIVE
Supervisor Phone:	Not reported
Certificate Status:	ACTIVE

AE111 **STERLING PROPERTY** **WA VCP** **S124434373**
WNW **230 N DIVISION** **N/A**
1/4-1/2 **SPOKANE, WA 99202**
0.290 mi.
1533 ft. **Site 3 of 6 in cluster AE**

Relative:
Lower

Actual:
1897 ft.

VCP:

Name:	STERLING PROPERTY
Address:	230 N DIVISION
City,State,Zip:	SPOKANE, WA 99202
edr_fstat:	WA
edr_fzip:	99202
edr_fcnty:	SPOKANE
edr_zip:	Not reported
Facility ID:	4299029
VCP Status:	Not reported
VCP:	TRUE

STERLING PROPERTY (Continued) **S124434373**

Ecology Status: Not reported
NFA Type: Not reported
Date NFA: Not reported
Rank: Not reported
Cleanup Siteid: 13208
Contaminant Name: Polycyclic Aromatic Hydrocarbons
Soil: Confirmed Above Cleanup Levels

AE112 **MIDAS MUFFLER SPOKANE** **WA CSCSL** **1011846799**
WNW **230 N DIVISION** **WA ALLSITES** **N/A**
1/4-1/2 **SPOKANE, WA 99202** **WA CSCSL NFA**
0.290 mi. **FINDS**
1533 ft. **Site 4 of 6 in cluster AE**

Relative:
Lower

Actual:
1897 ft.

CSCSL:
Name: STERLING PROPERTY
Address: 230 N DIVISION
City,State,Zip: SPOKANE, WA 99202
Facility ID: 4299029
Region: Eastern
Lat/Long: 47.660000000939 / -117.4105555555
Clean Up Siteid: 13208
Site Status: Cleanup Started
Contaminant Name: Polycyclic Aromatic Hydrocarbons
Alternate Site Names: Midas Muffler Spokane,Sterling Exhaust,Sterling Property
Site Rank: Not reported
Has Institutional Control: Not reported
Past VCP: True
Current VCP: True
Ground Water: Not reported
Surface Water: Not reported
Soil: Confirmed Above Cleanup Levels
Sediment: Not reported
Air: Not reported
Bedrock: Not reported
Responsible Unit: Eastern

ALLSITES:
Name: MIDAS MUFFLER SPOKANE
Facility Id: 4299029

Interaction: 121615
Interaction 1: A
Interaction 2: INDPNDNT
Ecology Program: TOXICS
Program Data: ISIS
Facility Alt.: Sterling Exhaust
Program ID: Not reported
Date Interaction: 2017-03-16 00:00:00
Date Interaction 3: Independent Cleanup
Latitude: 47.659992215999999
Longitude: -117.410529728

Interaction: 114674
Interaction 1: I
Interaction 2: INDPNDNT

MIDAS MUFFLER SPOKANE (Continued) **1011846799**

Ecology Program:	TOXICS
Program Data:	ISIS
Facility Alt.:	Midas Muffler Spokane
Program ID:	Not reported
Date Interaction:	2011-01-27 00:00:00
Date Interaction 3:	Independent Cleanup
Latitude:	47.659992215999999
Longitude:	-117.410529728

Interaction:	14401
Interaction 1:	A
Interaction 2:	RSVP
Ecology Program:	HAZWASTE
Program Data:	RSVP
Facility Alt.:	Not reported
Program ID:	Not reported
Date Interaction:	2002-09-06 00:00:00
Date Interaction 3:	Revised Site Visit Progra
Latitude:	47.659992215999999
Longitude:	-117.410529728

CSCSL NFA:

Name:	MIDAS MUFFLER SPOKANE
Address:	230 N DIVISION
City,State,Zip:	SPOKANE, WA 99202
Facility/Site Id:	4299029
CS Id:	12778
NFA Date:	04/11/2011
Alternate Site Names:	Sterling Exhaust,Sterling Property
NFA Reason:	NFA-Initial Investigation
Site Status:	NFA
Region:	Eastern
Contaminant Name:	Petroleum-Other
Ground Water:	Not reported
Surface Water:	Not reported
Soil:	Remediated-Below
Sediment:	Not reported
Air:	Not reported
Bedrock:	Not reported
Latitude:	47.660000001
Longitude:	-117.41055556

FINDS:

Registry ID: 110037055209

Click Here:

Environmental Interest/Information System:

Washington Facility / Site Identification System (WA-FSIS) provides a means to query and display data maintained by the Washington Department of Ecology. This system contains key information for each facility/site that is currently, or has been, of interest to the Air Quality, Dam Safety, Hazardous Waste, Toxics Cleanup, and Water Quality Programs.

MIDAS MUFFLER SPOKANE (Continued) **1011846799**

Click this hyperlink while viewing on your computer to access additional FINDS: detail in the EDR Site Report.

---

113 East 1/4-1/2 0.292 mi. 1540 ft.

Relative: Higher

Actual: 1935 ft.

WAGNERS FORMAL WEAR
811 E SPRAGUE AVE
SPOKANE, WA 99202

WA ALLSITES **1000456118**
RCRA NonGen / NLR **WAD988476552**
FINDS
ECHO
WA ASBESTOS
WA Inactive Drycleaners

ALLSITES:

Name:	WAGNERS FORMAL WEAR
Facility Id:	66862748
Interaction:	58052
Interaction 1:	I
Interaction 2:	HWG
Ecology Program:	HAZWASTE
Program Data:	TURBOWASTE
Facility Alt.:	Not reported
Program ID:	WAD988476552
Date Interaction:	1990-08-10 00:00:00
Date Interaction 3:	Hazardous Waste Generator
Latitude:	47.657602850000004
Longitude:	-117.398353059

RCRA NonGen / NLR:

Date Form Received by Agency:	1990-08-10 00:00:00.0
Handler Name:	WAGNERS FORMAL WEAR
Handler Address:	811 E SPRAGUE AVE
Handler City,State,Zip:	SPOKANE, WA 99202
EPA ID:	WAD988476552
Contact Name:	WAGNERS FORMAL WAGNERS FORMAL
Contact Address:	PO BOX 3976
Contact City,State,Zip:	SPOKANE, WA 99220-3976
Contact Telephone:	000-000-0000
Contact Fax:	000-000-0000
Contact Email:	Not reported
Contact Title:	Not reported
EPA Region:	10
Land Type:	Private
Federal Waste Generator Description:	Not a generator, verified
Non-Notifier:	Not reported
Biennial Report Cycle:	Not reported
Accessibility:	Not reported
Active Site Indicator:	Not reported
State District Owner:	WA
State District:	ERO
Mailing Address:	PO BOX 3976
Mailing City,State,Zip:	SPOKANE, WA 99220-3976
Owner Name:	WAGNERS FORMAL W
Owner Type:	Private
Operator Name:	Not reported
Operator Type:	Not reported
Short-Term Generator Activity:	No
Importer Activity:	No

WAGNERS FORMAL WEAR (Continued) **1000456118**

Mixed Waste Generator:	No
Transporter Activity:	No
Transfer Facility Activity:	No
Recycler Activity with Storage:	No
Small Quantity On-Site Burner Exemption:	No
Smelting Melting and Refining Furnace Exemption:	No
Underground Injection Control:	No
Off-Site Waste Receipt:	No
Universal Waste Indicator:	No
Universal Waste Destination Facility:	No
Federal Universal Waste:	No
Active Site Fed-Reg Treatment Storage and Disposal Facility:	Not reported
Active Site Converter Treatment storage and Disposal Facility:	Not reported
Active Site State-Reg Treatment Storage and Disposal Facility:	Not reported
Active Site State-Reg Handler:	---
Federal Facility Indicator:	Not reported
Hazardous Secondary Material Indicator:	NN
Sub-Part K Indicator:	Not reported
Commercial TSD Indicator:	No
Treatment Storage and Disposal Type:	Not reported
2018 GPRA Permit Baseline:	Not on the Baseline
2018 GPRA Renewals Baseline:	Not on the Baseline
Permit Renewals Workload Universe:	Not reported
Permit Workload Universe:	Not reported
Permit Progress Universe:	Not reported
Post-Closure Workload Universe:	Not reported
Closure Workload Universe:	Not reported
202 GPRA Corrective Action Baseline:	No
Corrective Action Workload Universe:	No
Subject to Corrective Action Universe:	No
Non-TSDFs Where RCRA CA has Been Imposed Universe:	No
TSDFs Potentially Subject to CA Under 3004 (u)/(v) Universe:	No
TSDFs Only Subject to CA under Discretionary Auth Universe:	No
Corrective Action Priority Ranking:	No NCAPS ranking
Environmental Control Indicator:	No
Institutional Control Indicator:	No
Human Exposure Controls Indicator:	N/A
Groundwater Controls Indicator:	N/A
Operating TSDF Universe:	Not reported
Full Enforcement Universe:	Not reported
Significant Non-Complier Universe:	No
Unaddressed Significant Non-Complier Universe:	No
Addressed Significant Non-Complier Universe:	No
Significant Non-Complier With a Compliance Schedule Universe:	No
Financial Assurance Required:	Not reported
Handler Date of Last Change:	2012-02-16 19:22:40.0
Recognized Trader-Importer:	No
Recognized Trader-Exporter:	No
Importer of Spent Lead Acid Batteries:	No
Exporter of Spent Lead Acid Batteries:	No
Recycler Activity Without Storage:	Not reported
Manifest Broker:	Not reported
Sub-Part P Indicator:	Not reported

Handler - Owner Operator:

Owner/Operator Indicator:	Owner

WAGNERS FORMAL WEAR (Continued) **1000456118**

Owner/Operator Name:	SEE PAPER COPY
Legal Status:	Private
Date Became Current:	Not reported
Date Ended Current:	Not reported
Owner/Operator Address:	811 E SPRAGUE AVE
Owner/Operator City,State,Zip:	SPOKANE, WA 99202
Owner/Operator Telephone:	000-000-0000
Owner/Operator Telephone Ext:	Not reported
Owner/Operator Fax:	Not reported
Owner/Operator Email:	Not reported

Owner/Operator Indicator:	Operator
Owner/Operator Name:	WAGNERS FORMAL WEAR
Legal Status:	Private
Date Became Current:	Not reported
Date Ended Current:	Not reported
Owner/Operator Address:	811 E SPRAGUE AVE
Owner/Operator City,State,Zip:	SPOKANE, WA 99202-2125
Owner/Operator Telephone:	000-000-0000
Owner/Operator Telephone Ext:	Not reported
Owner/Operator Fax:	Not reported
Owner/Operator Email:	Not reported

Owner/Operator Indicator:	Owner
Owner/Operator Name:	WAGNERS FORMAL WEAR
Legal Status:	Private
Date Became Current:	1996-05-02 00:00:00.
Date Ended Current:	Not reported
Owner/Operator Address:	811 E SPRAGUE AVE
Owner/Operator City,State,Zip:	SPOKANE, WA 99202
Owner/Operator Telephone:	000-000-0000
Owner/Operator Telephone Ext:	Not reported
Owner/Operator Fax:	Not reported
Owner/Operator Email:	Not reported

Owner/Operator Indicator:	Owner
Owner/Operator Name:	WAGNERS FORMAL W
Legal Status:	Private
Date Became Current:	1996-05-02 00:00:00.
Date Ended Current:	Not reported
Owner/Operator Address:	811 E SPRAGUE AVE
Owner/Operator City,State,Zip:	SPOKANE, WA 99202-2125
Owner/Operator Telephone:	000-000-0000
Owner/Operator Telephone Ext:	Not reported
Owner/Operator Fax:	Not reported
Owner/Operator Email:	Not reported

Owner/Operator Indicator:	Owner
Owner/Operator Name:	WAGNERS FORMAL WEAR
Legal Status:	Private
Date Became Current:	Not reported
Date Ended Current:	Not reported
Owner/Operator Address:	811 E SPRAGUE AVE
Owner/Operator City,State,Zip:	SPOKANE, WA 99202
Owner/Operator Telephone:	000-000-0000
Owner/Operator Telephone Ext:	Not reported
Owner/Operator Fax:	Not reported

WAGNERS FORMAL WEAR (Continued) **1000456118**

Owner/Operator Email: Not reported

Owner/Operator Indicator: Operator
Owner/Operator Name: WAGNERS FORMAL WEAR
Legal Status: Private
Date Became Current: Not reported
Date Ended Current: Not reported
Owner/Operator Address: 811 E SPRAGUE AVE
Owner/Operator City,State,Zip: SPOKANE, WA 99202
Owner/Operator Telephone: 000-000-0000
Owner/Operator Telephone Ext: Not reported
Owner/Operator Fax: Not reported
Owner/Operator Email: Not reported

Historic Generators:
Receive Date: 1990-08-10 00:00:00.0
Handler Name: WAGNERS FORMAL WEAR
Federal Waste Generator Description: Not a generator, verified
State District Owner: WA
Large Quantity Handler of Universal Waste: No
Recognized Trader Importer: No
Recognized Trader Exporter: No
Spent Lead Acid Battery Importer: No
Spent Lead Acid Battery Exporter: No
Current Record: No
Non Storage Recycler Activity: Not reported
Electronic Manifest Broker: Not reported

Receive Date: 1990-08-10 00:00:00.0
Handler Name: WAGNERS FORMAL WEAR
Federal Waste Generator Description: Not a generator, verified
State District Owner: WA
Large Quantity Handler of Universal Waste: No
Recognized Trader Importer: No
Recognized Trader Exporter: No
Spent Lead Acid Battery Importer: No
Spent Lead Acid Battery Exporter: No
Current Record: Yes
Non Storage Recycler Activity: Not reported
Electronic Manifest Broker: Not reported

Receive Date: 1990-08-10 00:00:00.0
Handler Name: WAGNERS FORMAL WEAR
Federal Waste Generator Description: Not a generator, verified
State District Owner: WA
Large Quantity Handler of Universal Waste: No
Recognized Trader Importer: Not reported
Recognized Trader Exporter: Not reported
Spent Lead Acid Battery Importer: Not reported
Spent Lead Acid Battery Exporter: Not reported
Current Record: No
Non Storage Recycler Activity: Not reported
Electronic Manifest Broker: Not reported

List of NAICS Codes and Descriptions:
NAICS Code: 81232

WAGNERS FORMAL WEAR (Continued) **1000456118**

NAICS Description: DRYCLEANING AND LAUNDRY SERVICES (EXCEPT COIN-OPERATED)

Facility Has Received Notices of Violation:

Found Violation:	No
Agency Which Determined Violation:	Not reported
Violation Short Description:	Not reported
Date Violation was Determined:	Not reported
Actual Return to Compliance Date:	Not reported
Return to Compliance Qualifier:	Not reported
Violation Responsible Agency:	Not reported
Scheduled Compliance Date:	Not reported
Enforcement Identifier:	Not reported
Date of Enforcement Action:	Not reported
Enforcement Responsible Agency:	Not reported
Enforcement Docket Number:	Not reported
Enforcement Attorney:	Not reported
Corrective Action Component:	Not reported
Appeal Initiated Date:	Not reported
Appeal Resolution Date:	Not reported
Disposition Status Date:	Not reported
Disposition Status:	Not reported
Disposition Status Description:	Not reported
Consent/Final Order Sequence Number:	Not reported
Consent/Final Order Respondent Name:	Not reported
Consent/Final Order Lead Agency:	Not reported
Enforcement Type:	Not reported
Enforcement Responsible Person:	Not reported
Enforcement Responsible Sub-Organization:	Not reported
SEP Sequence Number:	Not reported
SEP Expenditure Amount:	Not reported
SEP Scheduled Completion Date:	Not reported
SEP Actual Date:	Not reported
SEP Defaulted Date:	Not reported
SEP Type:	Not reported
SEP Type Description:	Not reported
Proposed Amount:	Not reported
Final Monetary Amount:	Not reported
Paid Amount:	Not reported
Final Count:	Not reported
Final Amount:	Not reported

Evaluation Action Summary:

Evaluation Date:	1991-01-29 00:00:00.0
Evaluation Responsible Agency:	State
Found Violation:	No
Evaluation Type Description:	COMPLIANCE ASSISTANCE VISIT
Evaluation Responsible Person Identifier:	WAJEB
Evaluation Responsible Sub-Organization:	ER
Actual Return to Compliance Date:	Not reported
Scheduled Compliance Date:	Not reported
Date of Request:	Not reported
Date Response Received:	Not reported
Request Agency:	Not reported
Former Citation:	Not reported

WAGNERS FORMAL WEAR (Continued) **1000456118**

FINDS:
Registry ID: 110005355052

Click Here:

Environmental Interest/Information System:
RCRAInfo is a national information system that supports the Resource Conservation and Recovery Act (RCRA) program through the tracking of events and activities related to facilities that generate, transport, and treat, store, or dispose of hazardous waste. RCRAInfo allows RCRA program staff to track the notification, permit, compliance, and corrective action activities required under RCRA.

Click this hyperlink while viewing on your computer to access additional FINDS: detail in the EDR Site Report.

ECHO:

Envid:	1000456118
Registry ID:	110005355052
DFR URL:	http://echo.epa.gov/detailed-facility-report?fid=110005355052
Name:	WAGNERS FORMAL WEAR
Address:	811 E SPRAGUE AVE
City,State,Zip:	SPOKANE, WA 99202

ASBESTOS:

Name:	Not reported
Address:	811 E. SPRAGUE AVE ENTRIES, STORAGE
City,State,Zip:	SPOKANE, WA 99202
Facility Type:	Commerical Office
Parent ID:	101688
Form ID:	102327##1229IRSEn167032
Notice Date:	06/25/2015
Start Date:	06/22/2015
Completion Date:	07/01/2015
Initial:	Not reported
Amended:	1
On Hold:	1
Off Hold:	Not reported
Emergency:	Not reported
Site Hours Start:	7:00am
Site Hours End:	5:00pm
Sunday:	Not reported
Monday:	1
Tuesday:	1
Wednesday:	1
Thursday:	1
Friday:	Not reported
Saturday:	Not reported
Contractor ID:	Not reported
Phone:	509-927-7867
Job Site CAS:	Steve Smith
Project Form Email:	sarah@irsenviro.com
Property Owner Name:	East 811 Corp.
Property Owner Agent:	William Bulter
Property Owner Company:	IRS Environmental of WA Inc (ABCN00001229)
Property Owner Address:	522 W. Riverside Ste. 600
Property Owner City:	Spokane

WAGNERS FORMAL WEAR (Continued) **1000456118**

Property Owner State:	WA
Property Owner Zip4:	99201
Property Owner Phone:	509-813-6709
Job Site Room:	Entries, Storage
Facility Age:	1939
Facility Size:	61,560 SF
Facility Remodel:	1
Facility Demo:	Not reported
Facility Repair:	Not reported
Facility Maint:	Not reported
Removed:	1
Encapsulated:	Not reported
Quantity Sq Ft:	2,970
Fireproofing:	Not reported
Popcorn Ceiling:	Not reported
CAB:	Not reported
Sheet Vinyl:	Not reported
Asbestos Paper:	Not reported
Boiler Insulation:	Not reported
Duct Paper:	Not reported
VAT:	Not reported
Roofing:	Not reported
Sq Ft Other:	1
Sq Ft Other Text:	ACM Mastic
Quantity Lin Ft:	Not reported
Mag Pipe Insulation:	Not reported
Air Cell Pipe Insulation:	Not reported
Ducting Insulation:	Not reported
Cement Asbestos Pipe:	Not reported
Mudded Pipe Insulation:	Not reported
Duct Tape:	Not reported
Lin Ft Other1:	Not reported
Lin Ft Other1 Text:	Not reported
Lin Ft Other2:	Not reported
Lin Ft Other2 Text:	Not reported
Indoors:	1
Outdoors:	Not reported
Neg Pres Enclosure:	Not reported
Glove Bag:	Not reported
Mini Enclosure:	Not reported
Critical Barriers:	1
Wrap And Cut:	Not reported
Wet Methods:	1
HEPA Vacuum:	1
MANUALMETHODS :	1
Other CM1:	Not reported
Other CM1 Text:	Not reported
Other CM2:	Not reported
Other CM2 Text:	Not reported
Half Mask APR:	1
Full Face APR:	Not reported
PAPR:	Not reported
Type C Continuous:	Not reported
Type C Pressure:	Not reported
Other Resp Pro:	Not reported
Other Resp Pro Text:	Not reported
Comments:	Amendment to 101688##1229IRSEn448540- Project on hold.

WAGNERS FORMAL WEAR (Continued) **1000456118**

Date Time Submitted:	2015-06-25 11:38:22
Submitter IP Address:	67.160.63.186
Region:	6
UBI:	601820491
Notice type:	Initial
Project Type:	Other Square Footage
Supervisor:	Steve Smith ()
Supervisor Phone:	Not reported
Certificate Status:	ACTIVE
Name:	Not reported
Address:	811 E. SPRAGUE AVE ENTRIES, STORAGE
City,State,Zip:	SPOKANE, WA 99202
Facility Type:	Commerical Office
Parent ID:	0
Form ID:	101688##1229IRSEn448540
Notice Date:	06/12/2015
Start Date:	06/22/2015
Completion Date:	07/01/2015
Initial:	1
Amended:	Not reported
On Hold:	Not reported
Off Hold:	Not reported
Emergency:	Not reported
Site Hours Start:	7:00am
Site Hours End:	5:00pm
Sunday:	Not reported
Monday:	1
Tuesday:	1
Wednesday:	1
Thursday:	1
Friday:	Not reported
Saturday:	Not reported
Contractor ID:	Not reported
Phone:	509-927-7867
Job Site CAS:	Steve Smith
Project Form Email:	sarah@irsenviro.com
Property Owner Name:	East 811 Corp.
Property Owner Agent:	William Bulter
Property Owner Company:	IRS Environmental of WA Inc (ABCN00001229)
Property Owner Address:	522 W. Riverside Ste. 600
Property Owner City:	Spokane
Property Owner State:	WA
Property Owner Zip4:	99201
Property Owner Phone:	509-813-6709
Job Site Room:	Entries, Storage
Facility Age:	1939
Facility Size:	61,560 SF
Facility Remodel:	1
Facility Demo:	Not reported
Facility Repair:	Not reported
Facility Maint:	Not reported
Removed:	1
Encapsulated:	Not reported
Quantity Sq Ft:	2,970
Fireproofing:	Not reported
Popcorn Ceiling:	Not reported

WAGNERS FORMAL WEAR (Continued) **1000456118**

CAB:	Not reported
Sheet Vinyl:	Not reported
Asbestos Paper:	Not reported
Boiler Insulation:	Not reported
Duct Paper:	Not reported
VAT:	Not reported
Roofing:	Not reported
Sq Ft Other:	1
Sq Ft Other Text:	ACM Mastic
Quantity Lin Ft:	Not reported
Mag Pipe Insulation:	Not reported
Air Cell Pipe Insulation:	Not reported
Ducting Insulation:	Not reported
Cement Asbestos Pipe:	Not reported
Mudded Pipe Insulation:	Not reported
Duct Tape:	Not reported
Lin Ft Other1:	Not reported
Lin Ft Other1 Text:	Not reported
Lin Ft Other2:	Not reported
Lin Ft Other2 Text:	Not reported
Indoors:	1
Outdoors:	Not reported
Neg Pres Enclosure:	Not reported
Glove Bag:	Not reported
Mini Enclosure:	Not reported
Critical Barriers:	1
Wrap And Cut:	Not reported
Wet Methods:	1
HEPA Vacuum:	1
MANUALMETHODS :	1
Other CM1:	Not reported
Other CM1 Text:	Not reported
Other CM2:	Not reported
Other CM2 Text:	Not reported
Half Mask APR:	1
Full Face APR:	Not reported
PAPR:	Not reported
Type C Continuous:	Not reported
Type C Pressure:	Not reported
Other Resp Pro:	Not reported
Other Resp Pro Text:	Not reported
Comments:	Not reported
Date Time Submitted:	2015-06-12 12:29:22
Submitter IP Address:	67.160.63.186
Region:	6
UBI:	601820491
Notice type:	Initial
Project Type:	Other Square Footage
Supervisor:	Steve Smith ()
Supervisor Phone:	Not reported
Certificate Status:	ACTIVE
Name:	Not reported
Address:	811 E. SPRAGUE AVE ENTRIES, STORAGE
City,State,Zip:	SPOKANE, WA 99202
Facility Type:	Commerical Office
Parent ID:	101688

WAGNERS FORMAL WEAR (Continued) **1000456118**

Form ID:	102650##1229IRSEn133058
Notice Date:	07/01/2015
Start Date:	06/22/2015
Completion Date:	08/03/2015
Initial:	Not reported
Amended:	1
On Hold:	1
Off Hold:	Not reported
Emergency:	Not reported
Site Hours Start:	7:00am
Site Hours End:	5:00pm
Sunday:	Not reported
Monday:	1
Tuesday:	1
Wednesday:	1
Thursday:	1
Friday:	Not reported
Saturday:	Not reported
Contractor ID:	Not reported
Phone:	509-927-7867
Job Site CAS:	Steve Smith
Project Form Email:	sarah@irsenviro.com
Property Owner Name:	East 811 Corp.
Property Owner Agent:	William Bulter
Property Owner Company:	IRS Environmental of WA Inc (ABCN00001229)
Property Owner Address:	522 W. Riverside Ste. 600
Property Owner City:	Spokane
Property Owner State:	WA
Property Owner Zip4:	99201
Property Owner Phone:	509-813-6709
Job Site Room:	Entries, Storage
Facility Age:	1939
Facility Size:	61,560 SF
Facility Remodel:	1
Facility Demo:	Not reported
Facility Repair:	Not reported
Facility Maint:	Not reported
Removed:	1
Encapsulated:	Not reported
Quantity Sq Ft:	2,970
Fireproofing:	Not reported
Popcorn Ceiling:	Not reported
CAB:	Not reported
Sheet Vinyl:	Not reported
Asbestos Paper:	Not reported
Boiler Insulation:	Not reported
Duct Paper:	Not reported
VAT:	Not reported
Roofing:	Not reported
Sq Ft Other:	1
Sq Ft Other Text:	ACM Mastic
Quantity Lin Ft:	Not reported
Mag Pipe Insulation:	Not reported
Air Cell Pipe Insulation:	Not reported
Ducting Insulation:	Not reported
Cement Asbestos Pipe:	Not reported
Mudded Pipe Insulation:	Not reported

WAGNERS FORMAL WEAR (Continued) **1000456118**

Duct Tape:	Not reported
Lin Ft Other1:	Not reported
Lin Ft Other1 Text:	Not reported
Lin Ft Other2:	Not reported
Lin Ft Other2 Text:	Not reported
Indoors:	1
Outdoors:	Not reported
Neg Pres Enclosure:	Not reported
Glove Bag:	Not reported
Mini Enclosure:	Not reported
Critical Barriers:	1
Wrap And Cut:	Not reported
Wet Methods:	1
HEPA Vacuum:	1
MANUALMETHODS :	1
Other CM1:	Not reported
Other CM1 Text:	Not reported
Other CM2:	Not reported
Other CM2 Text:	Not reported
Half Mask APR:	1
Full Face APR:	Not reported
PAPR:	Not reported
Type C Continuous:	Not reported
Type C Pressure:	Not reported
Other Resp Pro:	Not reported
Other Resp Pro Text:	Not reported
Comments:	Amendment to 101688##1229IRSEn448540- Project on hold. Amendment to 102327##1229IRSEn167032- Amended completion date to 8/3/205.
Date Time Submitted:	2015-07-01 15:26:19
Submitter IP Address:	67.160.63.186
Region:	6
UBI:	601820491
Notice type:	Initial
Project Type:	Other Square Footage
Supervisor:	Steve Smith ()
Supervisor Phone:	Not reported
Certificate Status:	ACTIVE
Name:	Not reported
Address:	811 E. SPRAGUE AVE ENTRIES, STORAGE
City,State,Zip:	SPOKANE, WA 99202
Facility Type:	Commerical Office
Parent ID:	101688
Form ID:	103260##1229IRSEn887303
Notice Date:	07/15/2015
Start Date:	06/22/2015
Completion Date:	08/03/2015
Initial:	Not reported
Amended:	1
On Hold:	Not reported
Off Hold:	1
Emergency:	Not reported
Site Hours Start:	7:00am
Site Hours End:	5:00pm
Sunday:	Not reported
Monday:	1
Tuesday:	1

WAGNERS FORMAL WEAR (Continued) **1000456118**

Wednesday:	1
Thursday:	1
Friday:	Not reported
Saturday:	Not reported
Contractor ID:	Not reported
Phone:	509-927-7867
Job Site CAS:	Steve Smith
Project Form Email:	sarah@irsenviro.com
Property Owner Name:	East 811 Corp.
Property Owner Agent:	William Bulter
Property Owner Company:	IRS Environmental of WA Inc (ABCN00001229)
Property Owner Address:	522 W. Riverside Ste. 600
Property Owner City:	Spokane
Property Owner State:	WA
Property Owner Zip4:	99201
Property Owner Phone:	509-813-6709
Job Site Room:	Entries, Storage
Facility Age:	1939
Facility Size:	61,560 SF
Facility Remodel:	1
Facility Demo:	Not reported
Facility Repair:	Not reported
Facility Maint:	Not reported
Removed:	1
Encapsulated:	Not reported
Quantity Sq Ft:	2,970
Fireproofing:	Not reported
Popcorn Ceiling:	Not reported
CAB:	Not reported
Sheet Vinyl:	Not reported
Asbestos Paper:	Not reported
Boiler Insulation:	Not reported
Duct Paper:	Not reported
VAT:	Not reported
Roofing:	Not reported
Sq Ft Other:	1
Sq Ft Other Text:	ACM Mastic
Quantity Lin Ft:	18
Mag Pipe Insulation:	Not reported
Air Cell Pipe Insulation:	Not reported
Ducting Insulation:	Not reported
Cement Asbestos Pipe:	Not reported
Mudded Pipe Insulation:	Not reported
Duct Tape:	Not reported
Lin Ft Other1:	Not reported
Lin Ft Other1 Text:	Not reported
Lin Ft Other2:	1
Lin Ft Other2 Text:	ACM Pipe Insulation
Indoors:	1
Outdoors:	Not reported
Neg Pres Enclosure:	Not reported
Glove Bag:	Not reported
Mini Enclosure:	Not reported
Critical Barriers:	1
Wrap And Cut:	Not reported
Wet Methods:	1
HEPA Vacuum:	1

WAGNERS FORMAL WEAR (Continued) **1000456118**

MANUALMETHODS :	1
Other CM1:	Not reported
Other CM1 Text:	Not reported
Other CM2:	Not reported
Other CM2 Text:	Not reported
Half Mask APR:	1
Full Face APR:	Not reported
PAPR:	Not reported
Type C Continuous:	Not reported
Type C Pressure:	Not reported
Other Resp Pro:	Not reported
Other Resp Pro Text:	Not reported
Comments:	Amendment to 101688##1229IRSEn448540- Project on hold. Amendment to 102327##1229IRSEn167032- Amended completion date to 8/3/205. Amendment to 102650##1229IRSEn133058- Added 18 LF of ACM Pipe Insulation and project of hold.
Date Time Submitted:	2015-07-15 12:44:10
Submitter IP Address:	67.160.63.186
Region:	6
UBI:	601820491
Notice type:	Initial
Project Type:	Other linear footage, Other Square Footage
Supervisor:	Steve Smith ()
Supervisor Phone:	Not reported
Certificate Status:	ACTIVE

INACTIVE DRYCLEANERS:

Name:	WAGNERS FORMAL WEAR
Address:	811 E SPRAGUE AVE
City,State,Zip:	SPOKANE, WA 99202
EPA I:	WAD988476552
FS Id:	7620
Facility ID:	7620
NAICS Code:	81232
Fed Waste Code Desc:	Not reported
State Waste Code Desc:	Not reported
TAX REG NBR:	Not reported
BUSINESS TYPE:	Not reported
MAIL NAME:	Not reported
MAIL LINE1:	Not reported
MAIL LINE2:	Not reported
MAIL CITY:	Not reported
MAIL STATE:	Not reported
MAIL ZIP:	Not reported
MAIL COUNTRY:	Not reported
LEGAL ORG NAME:	Not reported
LEGAL PERSON FIRST NAME:	Not reported
LEGAL PERSON MIDDLE INIT:	Not reported
LEGAL PERSON LAST NAME:	Not reported
LEGAL LINE1:	Not reported
LEGAL LINE2:	Not reported
LEGAL CITY:	Not reported
LEGAL STATE:	Not reported
LEGAL ZIP:	Not reported
LEGAL COUNTRY:	Not reported
LEGAL PHONE NBR:	Not reported
LEGAL EFFECTIVE DATE:	Not reported

WAGNERS FORMAL WEAR (Continued) **1000456118**

LEGAL ORGANIZATION TYPE:	Not reported
LAND ORG NAME:	Not reported
LAND PERSON FIRST NAME:	Not reported
LAND PERSON MIDDLE INIT:	Not reported
LAND PERSON LAST NAME:	Not reported
LAND LINE1:	Not reported
LAND LINE2:	Not reported
LAND CITY:	Not reported
LAND STATE:	Not reported
LAND ZIP:	Not reported
LAND COUNTRY:	Not reported
LAND PHONE NBR:	Not reported
LAND ORGANIZATION TYPE:	Not reported
OPERATOR ORG NAME:	Not reported
OPERATOR PERSON FIRST NAME:	Not reported
OPERATOR PERSON MIDDLE INIT:	Not reported
OPERATOR PERSON LAST NAME:	Not reported
OPERATOR LINE1:	Not reported
OPERATOR LINE2:	Not reported
OPERATOR CITY:	Not reported
OPERATOR STATE:	Not reported
OPERATOR ZIP:	Not reported
OPERATOR COUNTRY:	Not reported
OPERATOR PHONE NBR:	Not reported
OPERATOR EFFECTIVE DATE:	Not reported
OPERATOR ORGANIZATION TYPE:	Not reported
SITE CONTACT FIRST NAME:	Not reported
SITE CONTACT MIDDLE INIT:	Not reported
SITE CONTACT LAST NAME:	Not reported
SITE CONTACT LINE1:	Not reported
SITE CONTACT LINE2:	Not reported
SITE CONTACT CITY:	Not reported
SITE CONTACT STATE:	Not reported
SITE CONTACT ZIP:	Not reported
SITE CONTACT COUNTRY:	Not reported
SITE CONTACT PHONE NBR:	Not reported
SITE CONTACT EMAIL:	Not reported
FORM CONTACT FIRST NAME:	Not reported
FORM CONTACT MIDDLE INIT:	Not reported
FORM CONTACT LAST NAME:	Not reported
FORM CONTACT LINE1:	Not reported
FORM CONTACT LINE2:	Not reported
FORM CONTACT CITY:	Not reported
FORM CONTACT STATE:	Not reported
FORM CONTACT ZIP:	Not reported
FORM CONTACT COUNTRY:	Not reported
FORM CONTACT PHONE NBR:	Not reported
FORM CONTACT EMAIL:	Not reported
GEN STATUS CD:	Not reported
MONTHLY GENERATION:	Not reported
BATCH GENERATION:	Not reported
ONE TIME GENERATION:	Not reported
TRANSPORTS OWN WASTE:	Not reported
TRANSPORTS OTHERS WASTE:	Not reported
RECYCLER ONSITE:	Not reported
TRANSFER FACILITY:	Not reported
PBR:	Not reported

WAGNERS FORMAL WEAR (Continued) **1000456118**

TBG:	Not reported
MIXED RADIOACTIVE:	Not reported
IMPORTER:	Not reported
TSDR FACILITY:	Not reported
IMMEDIATE RECYCLER:	Not reported
GEN DANG FUEL:	Not reported
GEN MARKET TO BURNER:	Not reported
GEN OTHER MARKETERS:	Not reported
UTILITY BOILER BURNER:	Not reported
INDUSTRY BOILER BURNER:	Not reported
FURNACE BURNER:	Not reported
SMELTER DEFERRAL:	Not reported
SMALL QTY EXEMPTION:	Not reported
OTHER EXEMPTION:	Not reported
UW BATTERY GEN:	Not reported
UW THERMOSTATS GEN:	Not reported
UW MERCURY GEN:	Not reported
UW LAMPS GEN:	Not reported
UW BATTERY ACCUM:	Not reported
UW THERMOSTATS ACCUM:	Not reported
UW MERCURY ACCUM:	Not reported
UW LAMPS ACCUM:	Not reported
UW DESTINATION FACILITY:	Not reported
OFF SPEC UTILITY BOILER:	Not reported
OFF SPEC INDUSTRY BOILER:	Not reported
OFF SPEC FURNACE:	Not reported
USED OIL TRANSPORTER:	Not reported
USED OIL TRANSFER FACILITY:	Not reported
USED OIL PROCESSOR:	Not reported
USED OIL REREFINER:	Not reported
USED OIL FUEL MARKETER DIR SHIPMENTS:	Not reported
USED OIL FUEL MARKETER MEETS SPECS:	Not reported
ECO Int Type Code:	Not reported
Status Code:	Not reported
Start Date:	Not reported
End Date:	Not reported
NAICS DS:	Not reported
Program Name:	Not reported
FS SIC Code:	Not reported
SIC DS:	Not reported
Latitude:	Not reported
Longitude:	Not reported
Comments:	Not reported

AA114 **WA WSU SPOKANE BIOMEDICAL BLDG** **WA CSCSL** **S111009478**
North **665 N RIVERPOINT BLVD** **WA ALLSITES** **N/A**
1/4-1/2 **SPOKANE, WA 99202**
0.293 mi.
1545 ft. **Site 3 of 4 in cluster AA**

Relative:
Lower

Actual:
1895 ft.

CSCSL:

Name:	WA WSU SPOKANE BIOMEDICAL BLDG
Address:	665 N RIVERPOINT BLVD
City,State,Zip:	SPOKANE, WA 99202
Facility ID:	1594
Region:	Eastern
Lat/Long:	47.662222222222 / -117.4033333333
Clean Up Siteid:	11567
Site Status:	Cleanup Started

WA WSU SPOKANE BIOMEDICAL BLDG (Continued) **S111009478**

Contaminant Name: Lead
Alternate Site Names: Not reported
Site Rank: Not reported
Has Institutional Control: Not reported
Past VCP: True
Current VCP: True
Ground Water: Not reported
Surface Water: Not reported
Soil: Confirmed Above Cleanup Levels
Sediment: Not reported
Air: Not reported
Bedrock: Not reported
Responsible Unit: Eastern

Name: WA WSU SPOKANE BIOMEDICAL BLDG
Address: 665 N RIVERPOINT BLVD
City,State,Zip: SPOKANE, WA 99202
Facility ID: 1594
Region: Eastern
Lat/Long: 47.662222222222 / -117.4033333333
Clean Up Siteid: 11567
Site Status: Cleanup Started
Contaminant Name: Petroleum-Diesel
Alternate Site Names: Not reported
Site Rank: Not reported
Has Institutional Control: Not reported
Past VCP: True
Current VCP: True
Ground Water: Not reported
Surface Water: Not reported
Soil: Confirmed Above Cleanup Levels
Sediment: Not reported
Air: Not reported
Bedrock: Not reported
Responsible Unit: Eastern

ALLSITES:
Name: WA WSU SPOKANE BIOMEDICAL BLDG
Facility Id: 1594

Interaction: 96769
Interaction 1: A
Interaction 2: VOLCLNST
Ecology Program: TOXICS
Program Data: ISIS
Facility Alt.: WA WSU Spokane Biomedical Bldg
Program ID: EA0221
Date Interaction: 2011-05-13 00:00:00
Date Interaction 3: Voluntary Cleanup Sites
Latitude: 47.662216069999999
Longitude: -117.403319283

AA115 **WA WSU SPOKANE BIOMEDICAL BLDG** **WA VCP** **S124432750**
North **665 N RIVERPOINT BLVD** **N/A**
1/4-1/2 **SPOKANE, WA 99202**
0.293 mi.
1545 ft. **Site 4 of 4 in cluster AA**

Relative:
Lower

Actual:
1895 ft.

VCP:

Name:	WA WSU SPOKANE BIOMEDICAL BLDG
Address:	665 N RIVERPOINT BLVD
City,State,Zip:	SPOKANE, WA 99202
edr_fstat:	WA
edr_fzip:	99202
edr_fcnty:	SPOKANE
edr_zip:	Not reported
Facility ID:	1594
VCP Status:	Not reported
VCP:	TRUE
Ecology Status:	Not reported
NFA Type:	Not reported
Date NFA:	Not reported
Rank:	Not reported
Cleanup Siteid:	11567
Contaminant Name:	Lead
Soil:	Confirmed Above Cleanup Levels

Name:	WA WSU SPOKANE BIOMEDICAL BLDG
Address:	665 N RIVERPOINT BLVD
City,State,Zip:	SPOKANE, WA 99202
edr_fstat:	WA
edr_fzip:	99202
edr_fcnty:	SPOKANE
edr_zip:	Not reported
Facility ID:	1594
VCP Status:	Not reported
VCP:	TRUE
Ecology Status:	Not reported
NFA Type:	Not reported
Date NFA:	Not reported
Rank:	Not reported
Cleanup Siteid:	11567
Contaminant Name:	Petroleum-Diesel
Soil:	Confirmed Above Cleanup Levels

AB116 **CITY OF SPOKANE RIVERSIDE AVE** **WA ALLSITES** **S120846007**
West **4 W RIVERSIDE AVE** **N/A**
1/4-1/2 **SPOKANE, WA 99201**
0.293 mi.
1546 ft. **Site 2 of 3 in cluster AB**

Relative:
Lower

Actual:
1908 ft.

ALLSITES:

Name:	CITY OF SPOKANE RIVERSIDE AVE
Facility Id:	3384
Interaction:	122315
Interaction 1:	I
Interaction 2:	HWG
Ecology Program:	HAZWASTE
Program Data:	TURBOWASTE
Facility Alt.:	City of Spokane Riverside Ave
Program ID:	WAH000052909

CITY OF SPOKANE RIVERSIDE AVE (Continued) **S120846007**

Date Interaction:	2017-05-30 00:00:00
Date Interaction 3:	Hazardous Waste Generator
Latitude:	47.658312242000001
Longitude:	-117.41131744800001

Z117 SW 1/4-1/2 0.293 mi. 1549 ft. **2ND AVE DRUG LAB SPOKANE** **WA ALLSITES** **1001204046**
102 E 2ND AVE **RCRA NonGen / NLR** **WAH000001826**
SPOKANE, WA 99206 **FINDS**
ECHO
Site 2 of 2 in cluster Z

Relative: Higher
Actual: 1954 ft.

ALLSITES:

Name:	2ND AVE DRUG LAB SPOKANE
Facility Id:	75124934
Interaction:	62521
Interaction 1:	I
Interaction 2:	HWG
Ecology Program:	HAZWASTE
Program Data:	TURBOWASTE
Facility Alt.:	Not reported
Program ID:	WAH000001826
Date Interaction:	1997-06-03 00:00:00
Date Interaction 3:	Hazardous Waste Generator
Latitude:	47.654573849000002
Longitude:	-117.40952595100001

RCRA NonGen / NLR:

Date Form Received by Agency:	1999-12-15 00:00:00.0
Handler Name:	2ND AVE DRUG LAB SPOKANE
Handler Address:	102 E 2ND AVE
Handler City,State,Zip:	SPOKANE, WA 99206
EPA ID:	WAH000001826
Contact Name:	JIM CHULOS
Contact Address:	4601 N MONROE ST STE 100
Contact City,State,Zip:	SPOKANE, WA 99205
Contact Telephone:	509-625-5180
Contact Fax:	Not reported
Contact Email:	Not reported
Contact Title:	Not reported
EPA Region:	10
Land Type:	Other
Federal Waste Generator Description:	Not a generator, verified
Non-Notifier:	Not reported
Biennial Report Cycle:	Not reported
Accessibility:	Not reported
Active Site Indicator:	Not reported
State District Owner:	WA
State District:	ERO
Mailing Address:	4601 N MONROE ST STE 100
Mailing City,State,Zip:	SPOKANE, WA 99205
Owner Name:	CHULOS, JIM
Owner Type:	Private
Operator Name:	CHULOS, JIM
Operator Type:	Private

2ND AVE DRUG LAB SPOKANE (Continued) **1001204046**

Short-Term Generator Activity:	No
Importer Activity:	No
Mixed Waste Generator:	No
Transporter Activity:	No
Transfer Facility Activity:	No
Recycler Activity with Storage:	No
Small Quantity On-Site Burner Exemption:	No
Smelting Melting and Refining Furnace Exemption:	No
Underground Injection Control:	No
Off-Site Waste Receipt:	No
Universal Waste Indicator:	No
Universal Waste Destination Facility:	No
Federal Universal Waste:	No
Active Site Fed-Reg Treatment Storage and Disposal Facility:	Not reported
Active Site Converter Treatment storage and Disposal Facility:	Not reported
Active Site State-Reg Treatment Storage and Disposal Facility:	Not reported
Active Site State-Reg Handler:	---
Federal Facility Indicator:	Not reported
Hazardous Secondary Material Indicator:	NN
Sub-Part K Indicator:	Not reported
Commercial TSD Indicator:	No
Treatment Storage and Disposal Type:	Not reported
2018 GPRA Permit Baseline:	Not on the Baseline
2018 GPRA Renewals Baseline:	Not on the Baseline
Permit Renewals Workload Universe:	Not reported
Permit Workload Universe:	Not reported
Permit Progress Universe:	Not reported
Post-Closure Workload Universe:	Not reported
Closure Workload Universe:	Not reported
202 GPRA Corrective Action Baseline:	No
Corrective Action Workload Universe:	No
Subject to Corrective Action Universe:	No
Non-TSDFs Where RCRA CA has Been Imposed Universe:	No
TSDFs Potentially Subject to CA Under 3004 (u)/(v) Universe:	No
TSDFs Only Subject to CA under Discretionary Auth Universe:	No
Corrective Action Priority Ranking:	No NCAPS ranking
Environmental Control Indicator:	No
Institutional Control Indicator:	No
Human Exposure Controls Indicator:	N/A
Groundwater Controls Indicator:	N/A
Operating TSDF Universe:	Not reported
Full Enforcement Universe:	Not reported
Significant Non-Complier Universe:	No
Unaddressed Significant Non-Complier Universe:	No
Addressed Significant Non-Complier Universe:	No
Significant Non-Complier With a Compliance Schedule Universe:	No
Financial Assurance Required:	Not reported
Handler Date of Last Change:	2018-05-07 14:31:47.0
Recognized Trader-Importer:	No
Recognized Trader-Exporter:	No
Importer of Spent Lead Acid Batteries:	No
Exporter of Spent Lead Acid Batteries:	No
Recycler Activity Without Storage:	No
Manifest Broker:	No
Sub-Part P Indicator:	Not reported

2ND AVE DRUG LAB SPOKANE (Continued) **1001204046**

Handler - Owner Operator:

Owner/Operator Indicator:	Owner
Owner/Operator Name:	CHULOS, JIM
Legal Status:	Private
Date Became Current:	1997-06-03 00:00:00.
Date Ended Current:	Not reported
Owner/Operator Address:	4601 N MONROE ST STE 100
Owner/Operator City,State,Zip:	SPOKANE, WA 99205
Owner/Operator Telephone:	509-625-5180
Owner/Operator Telephone Ext:	Not reported
Owner/Operator Fax:	Not reported
Owner/Operator Email:	Not reported

Owner/Operator Indicator:	Operator
Owner/Operator Name:	CHULOS, JIM
Legal Status:	Private
Date Became Current:	Not reported
Date Ended Current:	Not reported
Owner/Operator Address:	4601 N MONROE ST STE 100
Owner/Operator City,State,Zip:	SPOKANE, WA 99205
Owner/Operator Telephone:	509-625-5180
Owner/Operator Telephone Ext:	Not reported
Owner/Operator Fax:	Not reported
Owner/Operator Email:	Not reported

Owner/Operator Indicator:	Owner
Owner/Operator Name:	WA STATE
Legal Status:	Private
Date Became Current:	Not reported
Date Ended Current:	Not reported
Owner/Operator Address:	102 E 2ND AVE
Owner/Operator City,State,Zip:	SPOKANE, WA 99206
Owner/Operator Telephone:	000-000-0000
Owner/Operator Telephone Ext:	Not reported
Owner/Operator Fax:	Not reported
Owner/Operator Email:	Not reported

Owner/Operator Indicator:	Owner
Owner/Operator Name:	WA STATE
Legal Status:	Private
Date Became Current:	Not reported
Date Ended Current:	Not reported
Owner/Operator Address:	UNKNOWN
Owner/Operator City,State,Zip:	Not reported
Owner/Operator Telephone:	000-000-0000
Owner/Operator Telephone Ext:	Not reported
Owner/Operator Fax:	Not reported
Owner/Operator Email:	Not reported

Owner/Operator Indicator:	Operator
Owner/Operator Name:	CHULOS, JIM
Legal Status:	Private
Date Became Current:	Not reported
Date Ended Current:	Not reported
Owner/Operator Address:	4601 N MONROE ST STE 100
Owner/Operator City,State,Zip:	SPOKANE, WA 99205-1267
Owner/Operator Telephone:	509-625-5180

2ND AVE DRUG LAB SPOKANE (Continued) **1001204046**

Owner/Operator Telephone Ext: Not reported
Owner/Operator Fax: Not reported
Owner/Operator Email: Not reported

Owner/Operator Indicator: Owner
Owner/Operator Name: WA STATE
Legal Status: Private
Date Became Current: Not reported
Date Ended Current: Not reported
Owner/Operator Address: 102 E 2ND AVE
Owner/Operator City,State,Zip: SPOKANE, WA 99206
Owner/Operator Telephone: 000-000-0000
Owner/Operator Telephone Ext: Not reported
Owner/Operator Fax: Not reported
Owner/Operator Email: Not reported

Owner/Operator Indicator: Operator
Owner/Operator Name: CHULOS, JIM
Legal Status: Private
Date Became Current: Not reported
Date Ended Current: Not reported
Owner/Operator Address: 4601 N MONROE ST STE 100
Owner/Operator City,State,Zip: SPOKANE, WA 99205
Owner/Operator Telephone: 509-625-5180
Owner/Operator Telephone Ext: Not reported
Owner/Operator Fax: Not reported
Owner/Operator Email: Not reported

Owner/Operator Indicator: Owner
Owner/Operator Name: CHULOS, JIM
Legal Status: Private
Date Became Current: 1997-06-03 00:00:00.
Date Ended Current: Not reported
Owner/Operator Address: 4601 N MONROE ST STE 100
Owner/Operator City,State,Zip: SPOKANE, WA 99205
Owner/Operator Telephone: 509-625-5180
Owner/Operator Telephone Ext: Not reported
Owner/Operator Fax: Not reported
Owner/Operator Email: Not reported

Historic Generators:
Receive Date: 1999-12-15 00:00:00.0
Handler Name: 2ND AVE DRUG LAB SPOKANE
Federal Waste Generator Description: Not a generator, verified
State District Owner: WA
Large Quantity Handler of Universal Waste: No
Recognized Trader Importer: No
Recognized Trader Exporter: No
Spent Lead Acid Battery Importer: No
Spent Lead Acid Battery Exporter: No
Current Record: No
Non Storage Recycler Activity: Not reported
Electronic Manifest Broker: Not reported

Receive Date: 1999-12-15 00:00:00.0
Handler Name: 2ND AVE DRUG LAB SPOKANE
Federal Waste Generator Description: Not a generator, verified

2ND AVE DRUG LAB SPOKANE (Continued) **1001204046**

State District Owner: WA
Large Quantity Handler of Universal Waste: No
Recognized Trader Importer: No
Recognized Trader Exporter: No
Spent Lead Acid Battery Importer: No
Spent Lead Acid Battery Exporter: No
Current Record: Yes
Non Storage Recycler Activity: Not reported
Electronic Manifest Broker: Not reported

Receive Date: 1997-06-03 00:00:00.0
Handler Name: 2ND AVE DRUG LAB SPOKANE
Federal Waste Generator Description: Conditionally Exempt Small Quantity Generator
State District Owner: WA
Large Quantity Handler of Universal Waste: No
Recognized Trader Importer: No
Recognized Trader Exporter: No
Spent Lead Acid Battery Importer: No
Spent Lead Acid Battery Exporter: No
Current Record: No
Non Storage Recycler Activity: Not reported
Electronic Manifest Broker: Not reported

List of NAICS Codes and Descriptions:
NAICS Code: 92411
NAICS Description: ADMINISTRATION OF AIR AND WATER RESOURCE AND SOLID WASTE MANAGEMENT PROGRAMS

NAICS Code: Not reported
NAICS Description: Not reported

Facility Has Received Notices of Violations:
Violations: No Violations Found

Evaluation Action Summary:
Evaluations: No Evaluations Found

FINDS:
Registry ID: 110005390763

Click Here:

Environmental Interest/Information System:
RCRAInfo is a national information system that supports the Resource Conservation and Recovery Act (RCRA) program through the tracking of events and activities related to facilities that generate, transport, and treat, store, or dispose of hazardous waste. RCRAInfo allows RCRA program staff to track the notification, permit, compliance, and corrective action activities required under RCRA.

Click this hyperlink while viewing on your computer to access additional FINDS: detail in the EDR Site Report.

ECHO:
Envid: 1001204046

2ND AVE DRUG LAB SPOKANE (Continued) **1001204046**

Registry ID:	110005390763
DFR URL:	http://echo.epa.gov/detailed-facility-report?fid=110005390763
Name:	2ND AVE DRUG LAB SPOKANE
Address:	102 E 2ND AVE
City,State,Zip:	SPOKANE, WA 99206

AD118 **RIVERPOINT PROJECT MARRIOTT HOTEL** **WA ALLSITES** **S125422718**
NW **311 N RIVERPOINT** **WA CSCSL NFA** **N/A**
1/4-1/2 **SPOKANE, WA 99202**
0.295 mi.
1555 ft. **Site 2 of 4 in cluster AD**

Relative:
Lower

Actual:
1894 ft.

ALLSITES:

Name:	RIVERPOINT PROJECT MARRIOTT HOTEL
Facility Id:	637

CSCSL NFA:

Name:	RIVERPOINT PROJECT MARRIOTT HOTEL
Address:	311 N RIVERPOINT
City,State,Zip:	SPOKANE, WA 99202
Facility/Site Id:	637
CS Id:	15022
NFA Date:	07/13/1994
Alternate Site Names:	ATOMIC CHEMICAL CORP
NFA Reason:	NFA-Initial Investigation
Site Status:	NFA
Region:	Eastern
Contaminant Name:	Petroleum-Gasoline
Ground Water:	Not reported
Surface Water:	Not reported
Soil:	Remediated-Below
Sediment:	Not reported
Air:	Not reported
Bedrock:	Not reported
Latitude:	47.660742774
Longitude:	-117.41028219

AD119 **ATOMIC CHEMICAL CORP** **WA CSCSL NFA** **S121970452**
NW **311 N RIVERPOINT** **N/A**
1/4-1/2 **SPOKANE, WA 99202**
0.295 mi.
1555 ft. **Site 3 of 4 in cluster AD**

Relative:
Lower

Actual:
1894 ft.

CSCSL NFA:

Name:	ATOMIC CHEMICAL CORP
Address:	311 N RIVERPOINT
City,State,Zip:	SPOKANE, WA 99202
Facility/Site Id:	637
CS Id:	1804
NFA Date:	10/31/1984
Alternate Site Names:	Riverpoint Project Marriott Hotel
NFA Reason:	Cleaned up under Prior Authority
Site Status:	NFA
Region:	Eastern
Contaminant Name:	Metals Priority Pollutants
Ground Water:	Suspected

ATOMIC CHEMICAL CORP (Continued) **S121970452**

Surface Water:	Suspected
Soil:	Not reported
Sediment:	Not reported
Air:	Not reported
Bedrock:	Not reported
Latitude:	47.660742774
Longitude:	-117.41028219

Name:	ATOMIC CHEMICAL CORP
Address:	311 N RIVERPOINT
City,State,Zip:	SPOKANE, WA 99202
Facility/Site Id:	637
CS Id:	1804
NFA Date:	10/31/1984
Alternate Site Names:	Riverpoint Project Marriott Hotel
NFA Reason:	Cleaned up under Prior Authority
Site Status:	NFA
Region:	Eastern
Contaminant Name:	Non-Halogenated Solvents
Ground Water:	Suspected
Surface Water:	Suspected
Soil:	Not reported
Sediment:	Not reported
Air:	Not reported
Bedrock:	Not reported
Latitude:	47.660742774
Longitude:	-117.41028219

120
NNE
1/4-1/2
0.295 mi.
1559 ft.

U.S. POSTAL SERVICE
E. 703 TRENT AVE.
SPOKANE, WA 99202

WA ICR **S104487801**
N/A

Relative:
Lower

Actual:
1891 ft.

ICR:

Date Ecology Received Report:	12/21/92
Contaminants Found at Site:	Petroleum products
Media Contaminated:	Soil
Waste Management:	Tank
Region:	Eastern
Type of Report Ecology Received:	Final cleanup report
Site Register Issue:	92-40
County Code:	32
Contact:	Not reported
Report Title:	Not reported

AB121
WNW
1/4-1/2
0.296 mi.
1563 ft.

DIVISION GATEWAY PROJECT 4 WEST RIVERSIDE AVENUE
, WA
Site 3 of 3 in cluster AB

WA CSCSL **S121970104**
WA ALLSITES **N/A**

Relative:
Lower

Actual:
1902 ft.

CSCSL:

Name:	DIVISION GATEWAY PROJECT - 4 WEST RIVERSIDE AVENUE
Address:	Not reported
City,State,Zip:	WA

DIVISION GATEWAY PROJECT 4 WEST RIVERSIDE AVENUE (Continued) **S121970104**

Facility ID:	33682
Region:	Eastern
Lat/Long:	47.658573 / -117.411383
Clean Up Siteid:	14488
Site Status:	Awaiting Cleanup
Contaminant Name:	Non-Halogenated Solvents
Alternate Site Names:	Division Gateway Project 4 West Riverside Avenue
Site Rank:	Not reported
Has Institutional Control:	Not reported
Past VCP:	Not reported
Current VCP:	Not reported
Ground Water:	Not reported
Surface Water:	Not reported
Soil:	Confirmed Above Cleanup Levels
Sediment:	Not reported
Air:	Not reported
Bedrock:	Not reported
Responsible Unit:	Eastern

Name:	DIVISION GATEWAY PROJECT - 4 WEST RIVERSIDE AVENUE
Address:	Not reported
City,State,Zip:	WA
Facility ID:	33682
Region:	Eastern
Lat/Long:	47.658573 / -117.411383
Clean Up Siteid:	14488
Site Status:	Awaiting Cleanup
Contaminant Name:	Petroleum-Gasoline
Alternate Site Names:	Division Gateway Project 4 West Riverside Avenue
Site Rank:	Not reported
Has Institutional Control:	Not reported
Past VCP:	Not reported
Current VCP:	Not reported
Ground Water:	Not reported
Surface Water:	Not reported
Soil:	Confirmed Above Cleanup Levels
Sediment:	Not reported
Air:	Not reported
Bedrock:	Not reported
Responsible Unit:	Eastern

ALLSITES:

Name:	DIVISION GATEWAY PROJECT 4 WEST RIVERSIDE AVENUE
Facility Id:	33682

AG122 **SPOKANE CITY OF RIVERSIDE AVE** **WA ALLSITES** **S120845840**
West **3 W RIVERSIDE AVE** **N/A**
1/4-1/2 **SPOKANE, WA 99201**
0.297 mi.
1569 ft. **Site 2 of 4 in cluster AG**

Relative: ALLSITES:
Lower

Name:	SPOKANE CITY OF RIVERSIDE AVE
Facility Id:	17380

Actual:
1913 ft.

Interaction:	122391
Interaction 1:	I

SPOKANE CITY OF RIVERSIDE AVE (Continued) **S120845840**

Interaction 2:	HWG
Ecology Program:	HAZWASTE
Program Data:	TURBOWASTE
Facility Alt.:	Spokane City of Riverside Ave
Program ID:	WAH000052963
Date Interaction:	2017-06-07 00:00:00
Date Interaction 3:	Hazardous Waste Generator
Latitude:	47.657764315999998
Longitude:	-117.411552242

AI123 **MURRAY CHEMICAL SUPPLY** **WA ALLSITES** **1007068242**
SSW **219 E 3RD AVE** **FINDS** **N/A**
1/4-1/2 **SPOKANE, WA 99202**
0.298 mi.
1572 ft. **Site 1 of 3 in cluster AI**

Relative:
Higher

Actual:
1965 ft.

ALLSITES:

Name:	MURRAY CHEMICAL SUPPLY
Facility Id:	58637484

Interaction:	53296
Interaction 1:	A
Interaction 2:	TIER2
Ecology Program:	HAZWASTE
Program Data:	EPCRA
Facility Alt.:	Not reported
Program ID:	CRK000021540
Date Interaction:	1990-01-01 00:00:00
Date Interaction 3:	Emergency/Haz Chem Rpt TI
Latitude:	47.653388597999999
Longitude:	-117.40985274400001

FINDS:

Registry ID: 110015448407

Click Here:

Environmental Interest/Information System:

Washington Facility / Site Identification System (WA-FSIS) provides a means to query and display data maintained by the Washington Department of Ecology. This system contains key information for each facility/site that is currently, or has been, of interest to the Air Quality, Dam Safety, Hazardous Waste, Toxics Cleanup, and Water Quality Programs.

Click this hyperlink while viewing on your computer to access additional FINDS: detail in the EDR Site Report.

AE124 WNW 1/4-1/2 0.298 mi. 1575 ft. | **ADVANCED AUTO TECH 34 E TRENT AVE SPOKANE, WA 99202** | **WA ALLSITES FINDS** | **1011847265 N/A**

Site 5 of 6 in cluster AE

Relative: Lower

Actual: 1895 ft.

ALLSITES:

Name:	ADVANCED AUTO TECH
Facility Id:	9828297
Interaction:	25398
Interaction 1:	A
Interaction 2:	RSVP
Ecology Program:	HAZWASTE
Program Data:	RSVP
Facility Alt.:	Not reported
Program ID:	Not reported
Date Interaction:	2003-06-05 00:00:00
Date Interaction 3:	Revised Site Visit Progra
Latitude:	47.660005392999999
Longitude:	-117.411507353

FINDS:

Registry ID: 110037059875

Click Here:

Environmental Interest/Information System:

Washington Facility / Site Identification System (WA-FSIS) provides a means to query and display data maintained by the Washington Department of Ecology. This system contains key information for each facility/site that is currently, or has been, of interest to the Air Quality, Dam Safety, Hazardous Waste, Toxics Cleanup, and Water Quality Programs.

Click this hyperlink while viewing on your computer to access additional FINDS: detail in the EDR Site Report.

AG125 West 1/4-1/2 0.301 mi. 1588 ft. | **DIVISION GATEWAY PROJECT 3 WEST RIVERSIDE AVENUE , WA** | **WA CSCSL WA ALLSITES** | **S121970614 N/A**

Site 3 of 4 in cluster AG

Relative: Lower

Actual: 1911 ft.

CSCSL:

Name:	DIVISION GATEWAY PROJECT - 3 WEST RIVERSIDE AVENUE
Address:	Not reported
City,State,Zip:	WA
Facility ID:	76458
Region:	Eastern
Lat/Long:	47.657917 / -117.411557
Clean Up Siteid:	14494
Site Status:	Awaiting Cleanup
Contaminant Name:	Non-Halogenated Solvents
Alternate Site Names:	Division Gateway Project 3 West Riverside Avenue
Site Rank:	Not reported
Has Institutional Control:	Not reported
Past VCP:	Not reported
Current VCP:	Not reported
Ground Water:	Not reported

DIVISION GATEWAY PROJECT 3 WEST RIVERSIDE AVENUE (Continued) **S121970614**

Surface Water:	Not reported
Soil:	Confirmed Above Cleanup Levels
Sediment:	Not reported
Air:	Not reported
Bedrock:	Not reported
Responsible Unit:	Eastern

Name:	DIVISION GATEWAY PROJECT - 3 WEST RIVERSIDE AVENUE
Address:	Not reported
City,State,Zip:	WA
Facility ID:	76458
Region:	Eastern
Lat/Long:	47.657917 / -117.411557
Clean Up Siteid:	14494
Site Status:	Awaiting Cleanup
Contaminant Name:	Petroleum-Gasoline
Alternate Site Names:	Division Gateway Project 3 West Riverside Avenue
Site Rank:	Not reported
Has Institutional Control:	Not reported
Past VCP:	Not reported
Current VCP:	Not reported
Ground Water:	Not reported
Surface Water:	Not reported
Soil:	Confirmed Above Cleanup Levels
Sediment:	Not reported
Air:	Not reported
Bedrock:	Not reported
Responsible Unit:	Eastern

ALLSITES:

Name:	DIVISION GATEWAY PROJECT 3 WEST RIVERSIDE AVENUE
Facility Id:	76458

AF126 **MILNE TRUCK LINES INC** **WA CSCSL** **1007078470**
ESE **822 E PACIFIC AVE** **WA LUST** **N/A**
1/4-1/2 **SPOKANE, WA 99202** **WA UST**
0.306 mi. **WA ALLSITES**
1614 ft. **Site 2 of 2 in cluster AF** **FINDS**

Relative:
Higher

Actual:
1949 ft.

CSCSL:

Name:	BESTWAY MOTOR FREIGHT
Address:	822 E PACIFIC AVE
City,State,Zip:	SPOKANE, WA 99202
Facility ID:	4354868
Region:	Eastern
Lat/Long:	47.65573859 / -117.3992803
Clean Up Siteid:	7572
Site Status:	Cleanup Started
Contaminant Name:	Petroleum-Other
Alternate Site Names:	MILNE TRUCK LINES INC
Site Rank:	Not reported
Has Institutional Control:	Not reported
Past VCP:	Not reported
Current VCP:	Not reported
Ground Water:	Confirmed Above Cleanup Levels
Surface Water:	Not reported
Soil:	Confirmed Above Cleanup Levels

MILNE TRUCK LINES INC (Continued) **1007078470**

Sediment:	Not reported
Air:	Not reported
Bedrock:	Not reported
Responsible Unit:	Eastern

LUST:

Name:	BESTWAY MOTOR FREIGHT
Address:	822 E PACIFIC AVE
City,State,Zip:	SPOKANE, WA 99202
Facility ID:	4354868
Lust Status Type:	LUST - Cleanup Started
Cleanup Site ID:	7572
Cleanup Unit Type:	Upland
Process Type:	Independent Action
Cleanup Unit Name:	MILNE TRUCK LINES INC
Response Section:	Eastern
Release Date:	10/30/1990
Lust Date:	10/30/1990
Region:	Eastern
Lust ID:	2089
UST ID:	11269
Contaminant Name:	Petroleum-Other
Ground Water:	Confirmed Above Cleanup Levels
Surface Water:	Not reported
Soil:	Confirmed Above Cleanup Levels
Sediment:	Not reported
Air:	Not reported
Bedrock:	Not reported
Lat/Long:	47.6557385 / -117.39928

UST:

Name:	MILNE TRUCK LINES INC
Address:	822 E PACIFIC AVE
City:	SPOKANE
Zip:	99202
Facility ID:	4354868
Site Id:	11269
UBI:	Not reported
Phone Number:	Not reported
Decimal Latitude:	47.65573859
Decimal Longitude:	-117.3992803
Tank Name:	1
Tag Number:	Not reported
Tank Status:	Removed
Tank Status Date:	08/06/1996
Tank Install Date:	12/31/1964
Tank Closure Date:	Not reported
Capacity Range:	Not reported
Tank Permit Expiration Date:	Not reported
Tank Upgrade Date:	Not reported
Tank Spill Prevention:	Not reported
Tank Overfill Prevention:	Not reported
Tank Material:	Not reported
Tank Construction:	Not reported
Tank Tightness Test:	Not reported

MILNE TRUCK LINES INC (Continued) **1007078470**

Tank Corrosion Protection:	Not reported
Tank Manifold:	Not reported
Tank Release Detection:	Not reported
Tank SFC Type:	Not reported
Pipe Material:	Not reported
Pipe Construction:	Not reported
Pipe Primary Release Detection:	Not reported
Pipe Second Release Detection:	Not reported
Pipe Corrosion Protection:	Not reported
Pipe Pumping System:	Not reported
Responsible Unit:	Eastern
Dispencer/Pump SFC Type:	Not reported

Name:	MILNE TRUCK LINES INC
Address:	822 E PACIFIC AVE
City:	SPOKANE
Zip:	99202

Tank Name:	2
Tag Number:	Not reported
Tank Status:	Removed
Tank Status Date:	08/06/1996
Tank Install Date:	12/31/1964
Tank Closure Date:	Not reported
Capacity Range:	Not reported
Tank Permit Expiration Date:	Not reported
Tank Upgrade Date:	Not reported
Tank Spill Prevention:	Not reported
Tank Overfill Prevention:	Not reported
Tank Material:	Not reported
Tank Construction:	Not reported
Tank Tightness Test:	Not reported
Tank Corrosion Protection:	Not reported
Tank Manifold:	Not reported
Tank Release Detection:	Not reported
Tank SFC Type:	Not reported
Pipe Material:	Not reported
Pipe Construction:	Not reported
Pipe Primary Release Detection:	Not reported
Pipe Second Release Detection:	Not reported
Pipe Corrosion Protection:	Not reported
Pipe Pumping System:	Not reported
Responsible Unit:	Eastern
Dispencer/Pump SFC Type:	Not reported

ALLSITES:

Name:	MILNE TRUCK LINES INC
Facility Id:	4354868

Interaction:	14517
Interaction 1:	I
Interaction 2:	LUST
Ecology Program:	TOXICS
Program Data:	ISIS
Facility Alt.:	Not reported
Program ID:	11269
Date Interaction:	1990-10-30 00:00:00

MILNE TRUCK LINES INC (Continued) **1007078470**

Date Interaction 3:	LUST Facility
Latitude:	47.655732438000001
Longitude:	-117.399266252

Interaction:	14518
Interaction 1:	A
Interaction 2:	UST
Ecology Program:	TOXICS
Program Data:	UST
Facility Alt.:	Not reported
Program ID:	11269
Date Interaction:	2000-03-20 00:00:00
Date Interaction 3:	Underground Storage Tank
Latitude:	47.655732438000001
Longitude:	-117.399266252

FINDS:
Registry ID: 110015551598

Click Here:

Environmental Interest/Information System:
Washington Facility / Site Identification System (WA-FSIS) provides a means to query and display data maintained by the Washington Department of Ecology. This system contains key information for each facility/site that is currently, or has been, of interest to the Air Quality, Dam Safety, Hazardous Waste, Toxics Cleanup, and Water Quality Programs.

Click this hyperlink while viewing on your computer to access additional FINDS: detail in the EDR Site Report.

AD127 **ATOMIC CHEMICAL CORP** **SEMS-ARCHIVE** **1003880314**
NW **E 41 GRAY ST** **WAD027496306**
1/4-1/2 **SPOKANE, WA 99210**
0.307 mi.
1619 ft. **Site 4 of 4 in cluster AD**

Relative:
Lower

Actual:
1890 ft.

SEMS Archive:

Site ID:	1000689
EPA ID:	WAD027496306
Name:	ATOMIC CHEMICAL CORP
Address:	E 41 GRAY ST
Address 2:	Not reported
City,State,Zip:	SPOKANE, WA 99210
Cong District:	05
FIPS Code:	53063
FF:	N
NPL:	Not on the NPL
Non NPL Status:	NFRAP-Site does not qualify for the NPL based on existing information

SEMS Archive Detail:

Region:	10
Site ID:	1000689
EPA ID:	WAD027496306
Site Name:	ATOMIC CHEMICAL CORP
NPL:	N

ATOMIC CHEMICAL CORP (Continued) **1003880314**

FF:	N
OU:	00
Action Code:	VS
Action Name:	ARCH SITE
SEQ:	1
Start Date:	Not reported
Finish Date:	1988-09-02 04:00:00
Qual:	Not reported
Current Action Lead:	EPA Perf In-Hse

Region:	10
Site ID:	1000689
EPA ID:	WAD027496306
Site Name:	ATOMIC CHEMICAL CORP
NPL:	N
FF:	N
OU:	00
Action Code:	DS
Action Name:	DISCVRY
SEQ:	1
Start Date:	1980-12-11 05:00:00
Finish Date:	1980-12-11 05:00:00
Qual:	Not reported
Current Action Lead:	EPA Perf

Region:	10
Site ID:	1000689
EPA ID:	WAD027496306
Site Name:	ATOMIC CHEMICAL CORP
NPL:	N
FF:	N
OU:	00
Action Code:	PA
Action Name:	PA
SEQ:	2
Start Date:	1988-09-02 04:00:00
Finish Date:	1988-09-02 04:00:00
Qual:	N
Current Action Lead:	EPA Perf

Region:	10
Site ID:	1000689
EPA ID:	WAD027496306
Site Name:	ATOMIC CHEMICAL CORP
NPL:	N
FF:	N
OU:	00
Action Code:	PA
Action Name:	PA
SEQ:	1
Start Date:	1984-12-05 06:00:00
Finish Date:	1984-12-20 06:00:00
Qual:	L
Current Action Lead:	St Perf

AE128 WNW 1/4-1/2 0.313 mi. 1651 ft. | **SPOKANE FALLS BLVD ENHANCEMENT 2005263**
SPOKANE FALLS BLVD
SPOKANE, WA 98201

Site 6 of 6 in cluster AE

WA ALLSITES | **S111769896**
N/A

Relative: Lower
Actual: 1889 ft.

ALLSITES:

Name:	SPOKANE FALLS BLVD ENHANCEMENT 2005263
Facility Id:	22778
Interaction:	101063
Interaction 1:	I
Interaction 2:	CONSTSWGP
Ecology Program:	WATQUAL
Program Data:	PARIS
Facility Alt.:	Spokane Falls Blvd Enhancement 2005263
Program ID:	WAR125790
Date Interaction:	2012-03-20 00:00:00
Date Interaction 3:	Construction SW GP
Latitude:	47.660178250000001
Longitude:	-117.410924995

---

129 SSE 1/4-1/2 0.313 mi. 1655 ft. | **REPUBLIC AUTOMOTIVE**
323 S SHERMAN ST
SPOKANE, WA 99202

WA ALLSITES | **1000424219**
RCRA NonGen / NLR | **WAD027503291**
FINDS
ECHO

Relative: Higher
Actual: 1974 ft.

ALLSITES:

Name:	REPUBLIC AUTOMOTIVE
Facility Id:	62984261
Interaction:	55545
Interaction 1:	I
Interaction 2:	HWG
Ecology Program:	HAZWASTE
Program Data:	TURBOWASTE
Facility Alt.:	Not reported
Program ID:	WAD027503291
Date Interaction:	1986-05-05 00:00:00
Date Interaction 3:	Hazardous Waste Generator
Latitude:	47.652989161000001
Longitude:	-117.402698313

RCRA NonGen / NLR:

Date Form Received by Agency:		1991-08-09 00:00:00.0
Handler Name:	REPUBLIC AUTOMOTIVE	
Handler Address:		323 S SHERMAN ST
Handler City,State,Zip:		SPOKANE, WA 99202
EPA ID:		WAD027503291
Contact Name:		REPUBLIC AUTOMO REPUBLIC AUTOMO
Contact Address:		323 S SHERMAN ST
Contact City,State,Zip:		SPOKANE, WA 99202-1448
Contact Telephone:		000-000-0000
Contact Fax:		000-000-0000
Contact Email:		Not reported
Contact Title:		Not reported

REPUBLIC AUTOMOTIVE (Continued) **1000424219**

EPA Region:	10
Land Type:	Private
Federal Waste Generator Description:	Not a generator, verified
Non-Notifier:	Not reported
Biennial Report Cycle:	Not reported
Accessibility:	Not reported
Active Site Indicator:	Not reported
State District Owner:	WA
State District:	ERO
Mailing Address:	323 S SHERMAN ST
Mailing City,State,Zip:	SPOKANE, WA 99202-1448
Owner Name:	REPUBLIC AUTOMO R
Owner Type:	Private
Operator Name:	Not reported
Operator Type:	Not reported
Short-Term Generator Activity:	No
Importer Activity:	No
Mixed Waste Generator:	No
Transporter Activity:	No
Transfer Facility Activity:	No
Recycler Activity with Storage:	No
Small Quantity On-Site Burner Exemption:	No
Smelting Melting and Refining Furnace Exemption:	No
Underground Injection Control:	No
Off-Site Waste Receipt:	No
Universal Waste Indicator:	No
Universal Waste Destination Facility:	No
Federal Universal Waste:	No
Active Site Fed-Reg Treatment Storage and Disposal Facility:	Not reported
Active Site Converter Treatment storage and Disposal Facility:	Not reported
Active Site State-Reg Treatment Storage and Disposal Facility:	Not reported
Active Site State-Reg Handler:	---
Federal Facility Indicator:	Not reported
Hazardous Secondary Material Indicator:	NN
Sub-Part K Indicator:	Not reported
Commercial TSD Indicator:	No
Treatment Storage and Disposal Type:	Not reported
2018 GPRA Permit Baseline:	Not on the Baseline
2018 GPRA Renewals Baseline:	Not on the Baseline
Permit Renewals Workload Universe:	Not reported
Permit Workload Universe:	Not reported
Permit Progress Universe:	Not reported
Post-Closure Workload Universe:	Not reported
Closure Workload Universe:	Not reported
202 GPRA Corrective Action Baseline:	No
Corrective Action Workload Universe:	No
Subject to Corrective Action Universe:	No
Non-TSDFs Where RCRA CA has Been Imposed Universe:	No
TSDFs Potentially Subject to CA Under 3004 (u)/(v) Universe:	No
TSDFs Only Subject to CA under Discretionary Auth Universe:	No
Corrective Action Priority Ranking:	No NCAPS ranking
Environmental Control Indicator:	No
Institutional Control Indicator:	No
Human Exposure Controls Indicator:	N/A
Groundwater Controls Indicator:	N/A
Operating TSDF Universe:	Not reported
Full Enforcement Universe:	Not reported

REPUBLIC AUTOMOTIVE (Continued) **1000424219**

Significant Non-Complier Universe:	No
Unaddressed Significant Non-Complier Universe:	No
Addressed Significant Non-Complier Universe:	No
Significant Non-Complier With a Compliance Schedule Universe:	No
Financial Assurance Required:	Not reported
Handler Date of Last Change:	2012-02-16 19:20:00.0
Recognized Trader-Importer:	No
Recognized Trader-Exporter:	No
Importer of Spent Lead Acid Batteries:	No
Exporter of Spent Lead Acid Batteries:	No
Recycler Activity Without Storage:	Not reported
Manifest Broker:	Not reported
Sub-Part P Indicator:	Not reported

Handler - Owner Operator:

Owner/Operator Indicator:	Owner
Owner/Operator Name:	REPUBLIC AUTOMOTIVE
Legal Status:	Private
Date Became Current:	Not reported
Date Ended Current:	Not reported
Owner/Operator Address:	323 S SHERMAN ST
Owner/Operator City,State,Zip:	SPOKANE, WA 99202
Owner/Operator Telephone:	000-000-0000
Owner/Operator Telephone Ext:	Not reported
Owner/Operator Fax:	Not reported
Owner/Operator Email:	Not reported

Owner/Operator Indicator:	Operator
Owner/Operator Name:	REPUBLIC AUTOMOTIVE
Legal Status:	Private
Date Became Current:	Not reported
Date Ended Current:	Not reported
Owner/Operator Address:	323 S SHERMAN ST
Owner/Operator City,State,Zip:	SPOKANE, WA 99202
Owner/Operator Telephone:	000-000-0000
Owner/Operator Telephone Ext:	Not reported
Owner/Operator Fax:	Not reported
Owner/Operator Email:	Not reported

Owner/Operator Indicator:	Owner
Owner/Operator Name:	REPUBLIC AUTOMO R
Legal Status:	Private
Date Became Current:	1996-05-02 00:00:00.
Date Ended Current:	Not reported
Owner/Operator Address:	323 S SHERMAN ST
Owner/Operator City,State,Zip:	SPOKANE, WA 99202-1448
Owner/Operator Telephone:	000-000-0000
Owner/Operator Telephone Ext:	Not reported
Owner/Operator Fax:	Not reported
Owner/Operator Email:	Not reported

Owner/Operator Indicator:	Owner
Owner/Operator Name:	REPUBLIC AUTOMOTIVE
Legal Status:	Private
Date Became Current:	1996-05-02 00:00:00.
Date Ended Current:	Not reported

REPUBLIC AUTOMOTIVE (Continued) **1000424219**

Owner/Operator Address: 323 S SHERMAN ST
Owner/Operator City,State,Zip: SPOKANE, WA 99202
Owner/Operator Telephone: 000-000-0000
Owner/Operator Telephone Ext: Not reported
Owner/Operator Fax: Not reported
Owner/Operator Email: Not reported

Historic Generators:
Receive Date: 1991-08-09 00:00:00.0
Handler Name: REPUBLIC AUTOMOTIVE
Federal Waste Generator Description: Not a generator, verified
State District Owner: WA
Large Quantity Handler of Universal Waste: No
Recognized Trader Importer: No
Recognized Trader Exporter: No
Spent Lead Acid Battery Importer: No
Spent Lead Acid Battery Exporter: No
Current Record: No
Non Storage Recycler Activity: Not reported
Electronic Manifest Broker: Not reported

Receive Date: 1991-08-09 00:00:00.0
Handler Name: REPUBLIC AUTOMOTIVE
Federal Waste Generator Description: Not a generator, verified
State District Owner: WA
Large Quantity Handler of Universal Waste: No
Recognized Trader Importer: No
Recognized Trader Exporter: No
Spent Lead Acid Battery Importer: No
Spent Lead Acid Battery Exporter: No
Current Record: Yes
Non Storage Recycler Activity: Not reported
Electronic Manifest Broker: Not reported

List of NAICS Codes and Descriptions:
NAICS Code: 811111
NAICS Description: GENERAL AUTOMOTIVE REPAIR

Facility Has Received Notices of Violations:
Violations: No Violations Found

Evaluation Action Summary:
Evaluations: No Evaluations Found

FINDS:
Registry ID: 110005318469

Click Here:

Environmental Interest/Information System:
RCRAInfo is a national information system that supports the Resource Conservation and Recovery Act (RCRA) program through the tracking of events and activities related to facilities that generate, transport, and treat, store, or dispose of hazardous waste. RCRAInfo allows RCRA

REPUBLIC AUTOMOTIVE (Continued) **1000424219**

program staff to track the notification, permit, compliance, and corrective action activities required under RCRA.

Click this hyperlink while viewing on your computer to access additional FINDS: detail in the EDR Site Report.

ECHO:

Envid:	1000424219
Registry ID:	110005318469
DFR URL:	http://echo.epa.gov/detailed-facility-report?fid=110005318469
Name:	REPUBLIC AUTOMOTIVE
Address:	323 S SHERMAN ST
City,State,Zip:	SPOKANE, WA 99202

AH130 **CITY OF SPOKANE DIVISION ST** **WA ALLSITES** **S120846078**
WSW **104 S DIVISION ST** **N/A**
1/4-1/2 **SPOKANE, WA 99201**
0.313 mi.
1655 ft. **Site 2 of 3 in cluster AH**

Relative:
Lower
Actual:
1916 ft.

ALLSITES:

Name:	CITY OF SPOKANE DIVISION ST
Facility Id:	6739
Interaction:	122314
Interaction 1:	I
Interaction 2:	HWG
Ecology Program:	HAZWASTE
Program Data:	TURBOWASTE
Facility Alt.:	City of Spokane Division St
Program ID:	WAH000052917
Date Interaction:	2017-05-30 00:00:00
Date Interaction 3:	Hazardous Waste Generator
Latitude:	47.656485283999999
Longitude:	-117.41142338900001

AH131 **ANTIQUARIAN** **WA ALLSITES** **1011280159**
WSW **116 S DIVISION** **FINDS** **N/A**
1/4-1/2 **SPOKANE, WA 99212**
0.316 mi.
1668 ft. **Site 3 of 3 in cluster AH**

Relative:
Lower
Actual:
1919 ft.

ALLSITES:

Name:	ANTIQUARIAN
Facility Id:	5077124
Interaction:	16033
Interaction 1:	A
Interaction 2:	RSVP
Ecology Program:	HAZWASTE
Program Data:	RSVP
Facility Alt.:	Not reported
Program ID:	Not reported
Date Interaction:	2003-02-04 00:00:00
Date Interaction 3:	Revised Site Visit Progra
Latitude:	47.656107405999997

ANTIQUARIAN (Continued) **1011280159**

Longitude: -117.412366103

FINDS:
Registry ID: 110036127296

Click Here:

Environmental Interest/Information System:
Washington Facility / Site Identification System (WA-FSIS) provides a means to query and display data maintained by the Washington Department of Ecology. This system contains key information for each facility/site that is currently, or has been, of interest to the Air Quality, Dam Safety, Hazardous Waste, Toxics Cleanup, and Water Quality Programs.

Click this hyperlink while viewing on your computer to access additional FINDS: detail in the EDR Site Report.

AG132 **SALVATION ARMY UST 102061** **WA UST** **1007065822**
West **20 W RIVERSIDE** **WA ALLSITES** **N/A**
1/4-1/2 **SPOKANE, WA 99206** **FINDS**
0.319 mi.
1683 ft. **Site 4 of 4 in cluster AG**

Relative:
Lower

Actual:
1906 ft.

UST:

Name:	SALVATION ARMY SPOKANE
Address:	20 W RIVERSIDE
City:	SPOKANE
Zip:	99206
Facility ID:	74597782
Site Id:	102061
UBI:	Not reported
Phone Number:	Not reported
Decimal Latitude:	47.657861
Decimal Longitude:	-117.412396
Tank Name:	1
Tag Number:	Not reported
Tank Status:	Removed
Tank Status Date:	08/06/1996
Tank Install Date:	12/31/1964
Tank Closure Date:	Not reported
Capacity Range:	111 TO 1,100 Gallons
Tank Permit Expiration Date:	Not reported
Tank Upgrade Date:	Not reported
Tank Spill Prevention:	Not reported
Tank Overfill Prevention:	Not reported
Tank Material:	Not reported
Tank Construction:	Not reported
Tank Tightness Test:	Not reported
Tank Corrosion Protection:	Not reported
Tank Manifold:	Not reported
Tank Release Detection:	Not reported
Tank SFC Type:	Not reported
Pipe Material:	Not reported
Pipe Construction:	Not reported
Pipe Primary Release Detection:	Not reported
Pipe Second Release Detection:	Not reported

SALVATION ARMY UST 102061 (Continued) **1007065822**

Pipe Corrosion Protection: Not reported
Pipe Pumping System: Not reported
Responsible Unit: Eastern
Dispencer/Pump SFC Type: Not reported

ALLSITES:
Name: SALVATION ARMY UST 102061
Facility Id: 74597782

Interaction: 62175
Interaction 1: I
Interaction 2: UST
Ecology Program: TOXICS
Program Data: UST
Facility Alt.: Not reported
Program ID: 102061
Date Interaction: 1993-09-07 00:00:00
Date Interaction 3: Underground Storage Tank
Latitude: 47.657854849000003
Longitude: -117.41238194899999

FINDS:
Registry ID: 110015423978

Click Here:

Environmental Interest/Information System:
Washington Facility / Site Identification System (WA-FSIS) provides a means to query and display data maintained by the Washington Department of Ecology. This system contains key information for each facility/site that is currently, or has been, of interest to the Air Quality, Dam Safety, Hazardous Waste, Toxics Cleanup, and Water Quality Programs.

Click this hyperlink while viewing on your computer to access additional FINDS: detail in the EDR Site Report.

---

133 **US WEST** **WA ALLSITES** **S103531904**
NNW **501 N RIVERPOINT BLVD** **WA AIRS** **N/A**
1/4-1/2 **SPOKANE, WA 99202**
0.319 mi.
1685 ft.

Relative:
Lower

Actual:
1885 ft.

ALLSITES:
Name: US WEST SPOKANE
Facility Id: 57618896

Interaction: 115308
Interaction 1: A
Interaction 2: RSVP
Ecology Program: HAZWASTE
Program Data: RSVP
Facility Alt.: Community Colleges of Spokane - Riverpoint
Program ID: Not reported
Date Interaction: 2012-09-20 00:00:00
Date Interaction 3: Revised Site Visit Progra
Latitude: 47.662528672999997

US WEST (Continued) **S103531904**

Longitude:	-117.40822549000001

Interaction:	52746
Interaction 1:	A
Interaction 2:	AQSYNMNR
Ecology Program:	AIRQUAL
Program Data:	AIRSIS
Facility Alt.:	Not reported
Program ID:	Not reported
Date Interaction:	1995-01-01 00:00:00
Date Interaction 3:	Air Qual Synth Minor Sour
Latitude:	47.662528672999997
Longitude:	-117.40822549000001

AIRS (EMI):

Name:	US WEST
Address:	501 N RIVERPOINT BLVD
City,State,Zip:	SPOKANE, WA 99202
Year Of Info:	97
Facility ID:	0119
Facility Type:	Not reported
Facility Category Short Name:	Not reported
Facility Site Status Description:	Not reported
Ecolgy Fac ID:	Not reported
Plant Name:	Not reported
Plant SIC Code:	Not reported
Plant NAICS:	Not reported
NAICS Code:	Not reported
Plant Lat/Long:	Not reported
Plant Lat/Long (dms):	Not reported
Plant UTM East:	Not reported
Plant UTM North:	Not reported
Plant UTM Zone:	Not reported
Point Process SIC:	Not reported
Point Num:	Not reported
Point NAICS:	Not reported
Lat/Long:	Not reported
Lat/Long (dms):	Not reported
Point UTM East:	Not reported
Point UTM North:	Not reported
Point UTM Zone:	Not reported
Point Desc:	Not reported
Point Comments:	Not reported
Local ID:	K
Local Air Agency ID:	Not reported
Fed County Code:	Not reported
Source Number:	Not reported
Process ID:	Not reported
Release Point Id:	Not reported
Release Point Description:	Not reported
Emissions Unit Id:	Not reported
Emissions Unit Design Capacity Quantity:	Not reported
Emissions Unit Design Capacity UOM Code:	Not reported
Emissions Unit Process Id:	Not reported
Insignificant Emissions Unit Flag:	Not reported

US WEST (Continued) **S103531904**

Calculation Material Code Description:	Not reported
Calculation Parameter Quantity:	Not reported
Calculation Parameter UOM Code:	Not reported
% Sulfur Content:	Not reported
% Ash Content:	Not reported
Heat Content:	Not reported
Heat Content Numerator UOM Code:	Not reported
Heat Content Denominator UOM Code:	Not reported
PM-CON:	Not reported
Tot Suspended Partclte Emissions Estmn Code:	Not reported
PM10 Nonattainment Area:	0
% Control Of Sulfur Dioxide Emissions:	0
NO2 Chemical:	0
% Cntrl Of Volatile Organic Compound Emissions:	0
CO Nonattainment Area:	0
Univsl Business ID:	Not reported
Boilers Design Capacity At A Point:	Not reported
% Of Ops Occuring During Qtr Jan-Mar:	Not reported
% Of Ops Occuring During Qtr Dec-Feb:	Not reported
% Of Ops Occuring During Qtr Apr-Jun:	Not reported
% Of Ops Occuring During Qtr Mar-May:	Not reported
% Of Ops Occuring During Qtr Jun-Aug:	Not reported
% Of Ops Occuring During Qtr Jul-Sep:	Not reported
% Of Ops Occuring During Qtr Sep-Nov:	Not reported
% Of Ops Occuring During Qtr Oct-Dec:	Not reported
# Of Hours Facility Operates Each Day:	Not reported
# Of Days Facility Operates Each Week:	Not reported
# Of Weeks Facility Operates Each Year:	Not reported
Exit Temp Of A Stack Or Vent:	Not reported
% Wtr In Stack / Vent Exhaust:	Not reported
Height Of Stack:	Not reported
Diameter Of Stack:	Not reported
Air Flow From A Vent Or Stack:	Not reported
% Oxygen In Stack / Vent Exhaust:	Not reported
Flow Rate:	Not reported
Flow Unit:	Not reported
Vertical Dist Exhaust Travels From Stack/vent Outlet:	Not reported
SCC Process Desc:	Not reported
EPA Code For Throughput Unit Of Measure:	Not reported
EPA Mat Code For Throughput At Each Process:	Not reported
EPA Code For Mat Thruput Fate Desc/input/output/existing:	Not reported
Description Of Material:	Not reported
Annual Qty Of Throughput Mat:	Not reported
Maximum Rate/Amount Of Annual Throughput:	Not reported
% Of Sulfur In Fuels:	Not reported
% Of Ash In Fuels:	Not reported
Emission Unit Output Threshhold:	Not reported
Facility's Throughput Data Confidential:	Not reported
Tot Suspended Partclt Emissn Tons/Year:	Not reported
Tot Suspended Partclte Emissions Estmn Code:	Not reported
Pri Particulate Matter Cntrl Tech Code At Point/Segment:	Not reported
Sec Partciulate Matter Cntrl Tech Code At Point/segment:	Not reported
% Control Of Particulate Matter Emissions:	Not reported
Particulate Matter Emission (?10microns) Tons/Year:	Not reported
Partclte Matter Emission (?10microns) Est Code:	Not reported
Pri Prtclte Matter (?10microns) Cntrl Tech Code At Pt/Seg:	Not reported
Sec Prtclte Matter (?10microns) Cntl Tech Code At Pt/Seg:	Not reported

US WEST (Continued) **S103531904**

% Cntrl Of Prtclte Matter (? 10microns) Emisns:	Not reported
Prticlte Matter (?2.5microns)emisins In Tons/Yr:	Not reported
Prticlte Matter Emisn (?2.5microns) Est Code:	Not reported
Pri Ptculate Matter (?2.5microns) Ctl Tech Code At Pt/Seg:	Not reported
Sec Prticlte Matter (?2.5microns) Ctl Tech Code At Pt/Seg:	Not reported
% Cntrl Of Particulate Matter (?2.5microns) Emissions:	Not reported
Sulfur Dioxide Emissions Tons/Year:	Not reported
Sulfur Dioxide Emission Estimation Code:	Not reported
Pri Sulfur Dioxide Cntrl Tech Code At Pt/Seg:	Not reported
Secondary Sulfur Dioxide Cntrl Tech Code At Pt/Seg:	Not reported
% Control Of Sulfur Dioxide Emissions:	Not reported
Nitrous Oxides Emissions In Tons/Yr:	Not reported
Nitrous Oxides Emission Estimation Code:	Not reported
Pri Nitrous Oxides Cntrl Tech Code At Point/Segment:	Not reported
Sec Nitrous Oxide Control Tech Code At Point Segment:	Not reported
% Control Of Nitrous Oxides Emissions:	Not reported
Volatile Organic Compound Emitted Desc:	Not reported
Volatile Organic Compound Emissions In Tons/Year:	Not reported
Voltl Organic Compound Emissions Est Code:	Not reported
Pri Voltl Organic Compound Cntl Tech Code At Pt/seg:	Not reported
Sec Voltle Organic Compound Cntl Tech Code At Pt/Seg:	Not reported
% Cntrl Of Volatile Organic Compound Emissions:	Not reported
Carbon Monoxide Emissions In Tons/Year:	Not reported
Carbon Monoxide Emission Est Code:	Not reported
Pri Carbon Monoxide Cntrl Tech Code At Pt/Seg:	Not reported
Sec Carbon Monoxide Cntrl Tech Code At Pt/Seg:	Not reported
% Cntrl Of Carbon Monoxide Emissions:	Not reported
Lead Emissions In Tons/Year:	Not reported
Lead Emission Estimation Code:	Not reported
PM10 Nonattainment Area:	Not reported
Ozone Nonattainment Area:	Not reported
CO Nonattainment Area:	Not reported
UTM East:	Not reported
UTM North:	Not reported
UTM Zone:	Not reported
P NH3 Control:	Not reported
NH3 tpy:	Not reported
S NH3 ctrl:	Not reported
NH3 % ctrl:	Not reported
STK ACFS:	Not reported
SCC Process Desc:	Not reported
Primary Control Device Code for SO2:	Not reported
Secondary Control Device Code for SO2:	Not reported
Insignificant Emissions Unit:	Not reported
Latitude/Longitude:	Not reported
Whether Source Is An AOP(Title V) Source:	Not reported
Control Code1:	Not reported
Control Code2:	Not reported
Control Code3:	Not reported
Control Code4:	Not reported
Control Code5:	Not reported
Control Code6:	Not reported
Facility Site Supplemental Address:	Not reported
User Defined Site Code:	Not reported
User Defined RP Identifier Code:	Not reported
Release Point Status Code Description:	Not reported
Release Point Exit Gas Velocity Measure Quantity:	Not reported

US WEST (Continued) **S103531904**

Release Point Gas Velocity UOMCode:	Not reported
Release Point Exit Gas Flow Rate Measure Quantity:	Not reported
Release Point Gas Flow Rate UOM Code:	Not reported
Release Point Exit Gas Temperature Measure Quantity:	Not reported
Water Vapor % Quantity:	Not reported
Oxygen % Quantity:	Not reported
User Defined Unit Identifier Code:	Not reported
Emissions Unit Description:	Not reported
Unit Status Code Description:	Not reported
User Defined Process Identifier Code:	Not reported
Emission Unit Process Description:	Not reported
Short Name Description:	Not reported
Actual Hours Per Period Quantity:	Not reported
Pollutant Type Code:	Not reported
Average % Emissions Quantity:	Not reported
Contact Name:	Not reported
Contact Phone:	Not reported
Contact Fax:	Not reported
Contact E-mail:	Not reported
Emissions Unit Process Status Code:	Not reported
Mailing Name:	US WEST
Mailing Address:	1600 7TH AVE, ROOM 2708
Mailing City,St,Zip:	SEATTLE, WA 98191
Name:	US WEST
Address:	501 N RIVERPOINT BLVD
City,State,Zip:	SPOKANE, WA 99202
Year Of Info:	Not reported
Facility ID:	Not reported
Facility Type:	Not reported
Facility Category Short Name:	Not reported
Facility Site Status Description:	Not reported
Ecolgy Fac ID:	Not reported
Plant Name:	Not reported
Plant SIC Code:	Not reported
Plant NAICS:	Not reported
NAICS Code:	Not reported
Plant Lat/Long:	Not reported
Plant Lat/Long (dms):	Not reported
Plant UTM East:	Not reported
Plant UTM North:	Not reported
Plant UTM Zone:	Not reported
Point Process SIC:	Not reported
Point Num:	Not reported
Point NAICS:	Not reported
Lat/Long:	Not reported
Lat/Long (dms):	Not reported
Point UTM East:	Not reported
Point UTM North:	Not reported
Point UTM Zone:	Not reported
Point Desc:	Not reported
Point Comments:	Not reported
Local ID:	Not reported
Local Air Agency ID:	Not reported
Fed County Code:	Not reported
Source Number:	Not reported
Process ID:	Not reported

US WEST (Continued) **S103531904**

Release Point Id:	Not reported
Release Point Description:	Not reported
Emissions Unit Id:	Not reported
Emissions Unit Design Capacity Quantity:	Not reported
Emissions Unit Design Capacity UOM Code:	Not reported
Emissions Unit Process Id:	Not reported
Insignificant Emissions Unit Flag:	Not reported
Calculation Material Code Description:	Not reported
Calculation Parameter Quantity:	Not reported
Calculation Parameter UOM Code:	Not reported
% Sulfur Content:	Not reported
% Ash Content:	Not reported
Heat Content:	Not reported
Heat Content Numerator UOM Code:	Not reported
Heat Content Denominator UOM Code:	Not reported
PM-CON:	Not reported
Tot Suspended Partclte Emissions Estmn Code:	Not reported
PM10 Nonattainment Area:	Not reported
% Control Of Sulfur Dioxide Emissions:	Not reported
NO2 Chemical:	Not reported
% Cntrl Of Volatile Organic Compound Emissions:	Not reported
CO Nonattainment Area:	Not reported
Univsl Business ID:	Not reported
Boilers Design Capacity At A Point:	Not reported
% Of Ops Occuring During Qtr Jan-Mar:	Not reported
% Of Ops Occuring During Qtr Dec-Feb:	Not reported
% Of Ops Occuring During Qtr Apr-Jun:	Not reported
% Of Ops Occuring During Qtr Mar-May:	Not reported
% Of Ops Occuring During Qtr Jun-Aug:	Not reported
% Of Ops Occuring During Qtr Jul-Sep:	Not reported
% Of Ops Occuring During Qtr Sep-Nov:	Not reported
% Of Ops Occuring During Qtr Oct-Dec:	Not reported
# Of Hours Facility Operates Each Day:	Not reported
# Of Days Facility Operates Each Week:	Not reported
# Of Weeks Facility Operates Each Year:	Not reported
Exit Temp Of A Stack Or Vent:	Not reported
% Wtr In Stack / Vent Exhaust:	Not reported
Height Of Stack:	Not reported
Diameter Of Stack:	Not reported
Air Flow From A Vent Or Stack:	Not reported
% Oxygen In Stack / Vent Exhaust:	Not reported
Flow Rate:	Not reported
Flow Unit:	Not reported
Vertical Dist Exhaust Travels From Stack/vent Outlet:	Not reported
SCC Process Desc:	Not reported
EPA Code For Throughput Unit Of Measure:	Not reported
EPA Mat Code For Throughput At Each Process:	Not reported
EPA Code For Mat Thruput Fate Desc/input/output/existing:	Not reported
Description Of Material:	Not reported
Annual Qty Of Throughput Mat:	Not reported
Maximum Rate/Amount Of Annual Throughput:	Not reported
% Of Sulfur In Fuels:	Not reported
% Of Ash In Fuels:	Not reported
Emission Unit Output Threshhold:	Not reported
Facility's Throughput Data Confidential:	Not reported
Tot Suspended Partclt Emissn Tons/Year:	Not reported
Tot Suspended Partclte Emissions Estmn Code:	Not reported

US WEST (Continued) **S103531904**

Pri Particulate Matter Cntrl Tech Code At Point/Segment:	Not reported
Sec Partciulate Matter Cntrl Tech Code At Point/segment:	Not reported
% Control Of Particulate Matter Emissions:	Not reported
Particulate Matter Emission (?10microns) Tons/Year:	Not reported
Partclte Matter Emission (?10microns) Est Code:	Not reported
Pri Prtclte Matter (?10microns) Cntrl Tech Code At Pt/Seg:	Not reported
Sec Prtclte Matter (?10microns) Cntl Tech Code At Pt/Seg:	Not reported
% Cntrl Of Prtclte Matter (? 10microns) Emisns:	Not reported
Prticlte Matter (?2.5microns)emisins In Tons/Yr:	Not reported
Prticlte Matter Emisn (?2.5microns) Est Code:	Not reported
Pri Ptculate Matter (?2.5microns) Ctl Tech Code At Pt/Seg:	Not reported
Sec Prticlte Matter (?2.5microns) Ctl Tech Code At Pt/Seg:	Not reported
% Cntrl Of Particulate Matter (?2.5microns) Emissions:	Not reported
Sulfur Dioxide Emissions Tons/Year:	Not reported
Sulfur Dioxide Emission Estimation Code:	Not reported
Pri Sulfur Dioxide Cntrl Tech Code At Pt/Seg:	Not reported
Secondary Sulfur Dioxide Cntrl Tech Code At Pt/Seg:	Not reported
% Control Of Sulfur Dioxide Emissions:	Not reported
Nitrous Oxides Emissions In Tons/Yr:	Not reported
Nitrous Oxides Emission Estimation Code:	Not reported
Pri Nitrous Oxides Cntrl Tech Code At Point/Segment:	Not reported
Sec Nitrous Oxide Control Tech Code At Point Segment:	Not reported
% Control Of Nitrous Oxides Emissions:	Not reported
Volatile Organic Compound Emitted Desc:	Not reported
Volatile Organic Compound Emissions In Tons/Year:	Not reported
Voltl Organic Compound Emissions Est Code:	Not reported
Pri Voltl Organic Compound Cntl Tech Code At Pt/seg:	Not reported
Sec Voltle Organic Compound Cntl Tech Code At Pt/Seg:	Not reported
% Cntrl Of Volatile Organic Compound Emissions:	Not reported
Carbon Monoxide Emissions In Tons/Year:	Not reported
Carbon Monoxide Emission Est Code:	Not reported
Pri Carbon Monoxide Cntrl Tech Code At Pt/Seg:	Not reported
Sec Carbon Monoxide Cntrl Tech Code At Pt/Seg:	Not reported
% Cntrl Of Carbon Monoxide Emissions:	Not reported
Lead Emissions In Tons/Year:	Not reported
Lead Emission Estimation Code:	Not reported
PM10 Nonattainment Area:	Not reported
Ozone Nonattainment Area:	Not reported
CO Nonattainment Area:	Not reported
UTM East:	Not reported
UTM North:	Not reported
UTM Zone:	Not reported
P NH3 Control:	Not reported
NH3 tpy:	Not reported
S NH3 ctrl:	Not reported
NH3 % ctrl:	Not reported
STK ACFS:	Not reported
SCC Process Desc:	Not reported
Primary Control Device Code for SO2:	Not reported
Secondary Control Device Code for SO2:	Not reported
Insignificant Emissions Unit:	Not reported
Latitude/Longitude:	Not reported
Whether Source Is An AOP(Title V) Source:	Not reported
Control Code1:	Not reported
Control Code2:	Not reported
Control Code3:	Not reported
Control Code4:	Not reported

US WEST (Continued) **S103531904**

Control Code5:	Not reported
Control Code6:	Not reported
Facility Site Supplemental Address:	Not reported
User Defined Site Code:	Not reported
User Defined RP Identifier Code:	Not reported
Release Point Status Code Description:	Not reported
Release Point Exit Gas Velocity Measure Quantity:	Not reported
Release Point Gas Velocity UOMCode:	Not reported
Release Point Exit Gas Flow Rate Measure Quantity:	Not reported
Release Point Gas Flow Rate UOM Code:	Not reported
Release Point Exit Gas Temperature Measure Quantity:	Not reported
Water Vapor % Quantity:	Not reported
Oxygen % Quantity:	Not reported
User Defined Unit Identifier Code:	Not reported
Emissions Unit Description:	Not reported
Unit Status Code Description:	Not reported
User Defined Process Identifier Code:	Not reported
Emission Unit Process Description:	Not reported
Short Name Description:	Not reported
Actual Hours Per Period Quantity:	Not reported
Pollutant Type Code:	Not reported
Average % Emissions Quantity:	Not reported
Contact Name:	Not reported
Contact Phone:	Not reported
Contact Fax:	Not reported
Contact E-mail:	Not reported
Emissions Unit Process Status Code:	Not reported
Mailing Name:	US WEST
Mailing Address:	1600 7TH AVE, ROOM 20123
Mailing City,St,Zip:	SEATTLE, WA

AJ134 **PHILLIPS 66 COMPANY SS018631** **WA UST** **1007072941**
WSW **159 S DIVISION** **WA ALLSITES** **N/A**
1/4-1/2 **SPOKANE, WA 99202** **FINDS**
0.319 mi.
1685 ft. **Site 1 of 3 in cluster AJ**

Relative:
Higher

Actual:
1934 ft.

UST:

Name:	PHILLIPS 66 COMPANY SS 018631
Address:	159 S DIVISION
City:	SPOKANE
Zip:	99202
Facility ID:	31137751
Site Id:	2816
UBI:	Not reported
Phone Number:	Not reported
Decimal Latitude:	47.655091
Decimal Longitude:	-117.412155
Tank Name:	0366141
Tag Number:	Not reported
Tank Status:	Unknown
Tank Status Date:	08/06/1996
Tank Install Date:	12/31/1964
Tank Closure Date:	Not reported
Capacity Range:	Not reported
Tank Permit Expiration Date:	Not reported
Tank Upgrade Date:	Not reported

PHILLIPS 66 COMPANY SS018631 (Continued) **1007072941**

Tank Spill Prevention:	Not reported
Tank Overfill Prevention:	Not reported
Tank Material:	Steel
Tank Construction:	Single Wall Tank
Tank Tightness Test:	Not reported
Tank Corrosion Protection:	Not reported
Tank Manifold:	Not reported
Tank Release Detection:	Not reported
Tank SFC Type:	Not reported
Pipe Material:	Steel
Pipe Construction:	Not reported
Pipe Primary Release Detection:	Not reported
Pipe Second Release Detection:	Not reported
Pipe Corrosion Protection:	Not reported
Pipe Pumping System:	Not reported
Responsible Unit:	Eastern
Dispencer/Pump SFC Type:	Not reported

Name:	PHILLIPS 66 COMPANY SS 018631
Address:	159 S DIVISION
City:	SPOKANE
Zip:	99202

Tank Name:	0366142
Tag Number:	Not reported
Tank Status:	Unknown
Tank Status Date:	08/06/1996
Tank Install Date:	12/31/1964
Tank Closure Date:	Not reported
Capacity Range:	111 TO 1,100 Gallons
Tank Permit Expiration Date:	Not reported
Tank Upgrade Date:	Not reported
Tank Spill Prevention:	Not reported
Tank Overfill Prevention:	Not reported
Tank Material:	Steel
Tank Construction:	Single Wall Tank
Tank Tightness Test:	Not reported
Tank Corrosion Protection:	Not reported
Tank Manifold:	Not reported
Tank Release Detection:	Not reported
Tank SFC Type:	Not reported
Pipe Material:	Steel
Pipe Construction:	Not reported
Pipe Primary Release Detection:	Not reported
Pipe Second Release Detection:	Not reported
Pipe Corrosion Protection:	Not reported
Pipe Pumping System:	Not reported
Responsible Unit:	Eastern
Dispencer/Pump SFC Type:	Not reported

Name:	PHILLIPS 66 COMPANY SS 018631
Address:	159 S DIVISION
City:	SPOKANE
Zip:	99202

Tank Name:	0366144
Tag Number:	Not reported

PHILLIPS 66 COMPANY SS018631 (Continued) **1007072941**

Tank Status:	Unknown
Tank Status Date:	08/06/1996
Tank Install Date:	12/31/1964
Tank Closure Date:	Not reported
Capacity Range:	Not reported
Tank Permit Expiration Date:	Not reported
Tank Upgrade Date:	Not reported
Tank Spill Prevention:	Not reported
Tank Overfill Prevention:	Not reported
Tank Material:	Steel
Tank Construction:	Single Wall Tank
Tank Tightness Test:	Not reported
Tank Corrosion Protection:	Not reported
Tank Manifold:	Not reported
Tank Release Detection:	Not reported
Tank SFC Type:	Not reported
Pipe Material:	Steel
Pipe Construction:	Not reported
Pipe Primary Release Detection:	Not reported
Pipe Second Release Detection:	Not reported
Pipe Corrosion Protection:	Not reported
Pipe Pumping System:	Not reported
Responsible Unit:	Eastern
Dispencer/Pump SFC Type:	Not reported

Name:	PHILLIPS 66 COMPANY SS 018631
Address:	159 S DIVISION
City:	SPOKANE
Zip:	99202

Tank Name:	0366145
Tag Number:	Not reported
Tank Status:	Unknown
Tank Status Date:	08/06/1996
Tank Install Date:	12/31/1964
Tank Closure Date:	Not reported
Capacity Range:	111 TO 1,100 Gallons
Tank Permit Expiration Date:	Not reported
Tank Upgrade Date:	Not reported
Tank Spill Prevention:	Not reported
Tank Overfill Prevention:	Not reported
Tank Material:	Steel
Tank Construction:	Single Wall Tank
Tank Tightness Test:	Not reported
Tank Corrosion Protection:	Not reported
Tank Manifold:	Not reported
Tank Release Detection:	Not reported
Tank SFC Type:	Not reported
Pipe Material:	Steel
Pipe Construction:	Not reported
Pipe Primary Release Detection:	Not reported
Pipe Second Release Detection:	Not reported
Pipe Corrosion Protection:	Not reported
Pipe Pumping System:	Not reported
Responsible Unit:	Eastern
Dispencer/Pump SFC Type:	Not reported

PHILLIPS 66 COMPANY SS018631 (Continued) **1007072941**

Name:	PHILLIPS 66 COMPANY SS 018631
Address:	159 S DIVISION
City:	SPOKANE
Zip:	99202
Tank Name:	0366149
Tag Number:	Not reported
Tank Status:	Unknown
Tank Status Date:	08/06/1996
Tank Install Date:	12/31/1964
Tank Closure Date:	Not reported
Capacity Range:	Not reported
Tank Permit Expiration Date:	Not reported
Tank Upgrade Date:	Not reported
Tank Spill Prevention:	Not reported
Tank Overfill Prevention:	Not reported
Tank Material:	Steel
Tank Construction:	Single Wall Tank
Tank Tightness Test:	Not reported
Tank Corrosion Protection:	Not reported
Tank Manifold:	Not reported
Tank Release Detection:	Not reported
Tank SFC Type:	Not reported
Pipe Material:	Steel
Pipe Construction:	Not reported
Pipe Primary Release Detection:	Not reported
Pipe Second Release Detection:	Not reported
Pipe Corrosion Protection:	Not reported
Pipe Pumping System:	Not reported
Responsible Unit:	Eastern
Dispencer/Pump SFC Type:	Not reported

ALLSITES:

Name:	PHILLIPS 66 COMPANY SS018631
Facility Id:	31137751
Interaction:	37112
Interaction 1:	I
Interaction 2:	UST
Ecology Program:	TOXICS
Program Data:	UST
Facility Alt.:	Not reported
Program ID:	2816
Date Interaction:	2000-03-20 00:00:00
Date Interaction 3:	Underground Storage Tank
Latitude:	47.655084848999998
Longitude:	-117.41214094999999

Name:	CLARKS CLEANERS DIVISION ST
Facility Id:	27683942
Interaction:	35653
Interaction 1:	I
Interaction 2:	HWG
Ecology Program:	HAZWASTE
Program Data:	TURBOWASTE

PHILLIPS 66 COMPANY SS018631 (Continued) **1007072941**

Facility Alt.:	Not reported
Program ID:	WAD981768401
Date Interaction:	1987-06-23 00:00:00
Date Interaction 3:	Hazardous Waste Generator
Latitude:	47.655310772
Longitude:	-117.410814473

FINDS:
Registry ID: 110015495711

Click Here:

Environmental Interest/Information System:
Washington Facility / Site Identification System (WA-FSIS) provides a means to query and display data maintained by the Washington Department of Ecology. This system contains key information for each facility/site that is currently, or has been, of interest to the Air Quality, Dam Safety, Hazardous Waste, Toxics Cleanup, and Water Quality Programs.

Click this hyperlink while viewing on your computer to access additional FINDS: detail in the EDR Site Report.

AI135 **GOODWILL INDUSTRIES OF THE INLAND NORTHWEST** **WA SWF/LF** **U003025402**
SSW **130 E 3RD AVE** **WA UST** **N/A**
1/4-1/2 **SPOKANE, WA 99202** **WA ALLSITES**
0.321 mi.
1696 ft. **Site 2 of 3 in cluster AI**

Relative:
Higher

Actual:
1964 ft.

SWF/LF:

Name:	GOODWILL INDUSTRIES INLAND EMPIRE
Address:	130 E 3RD AVE
City,State,Zip:	SPOKANE, WA 99202
Facility ID:	1535
Region:	STATE
Permit Status:	Recycle Survey
Contact Organization:	Goodwill Industries
Contact Address1:	130 E 3rd Ave
Contact Address2:	Not reported
Contact City:	Spokane
Contact State:	WA
Contact Postal:	99202
Contact EMail:	merrileed@giin.org
Contact Phone:	(509) 444-4373
Contact Phone Ext:	Not reported
Permit No:	Not reported
Phone:	Not reported
Operator Name:	Merrilee Downs
Operator Organization:	Goodwill Industries
Operator EMail:	merrileed@giin.org
Operator Title:	Finance Director
Recycle Survey Code:	73
Ownership:	Not reported
Facility Type:	Recycling (non-regulated)
Contact Name:	Merrilee Downs
Contact Title:	Finance Director
Year Closed:	Not reported
Open to Public Flag:	No

GOODWILL INDUSTRIES OF THE INLAND NORTHWEST (Continued) **U003025402**

Website: Not reported
Latitude: Not reported
Longitude: Not reported

UST:
Name: GOODWILL INDUSTRIES OF THE INLAND NORTHWEST
Address: 130 E 3RD AVE
City: SPOKANE
Zip: 99202
Facility ID: 18539349
Site Id: 10687
UBI: Not reported
Phone Number: Not reported
Decimal Latitude: 47.653461
Decimal Longitude: -117.410265

Tank Name: 1015
Tag Number: Not reported
Tank Status: Removed
Tank Status Date: 08/06/1996
Tank Install Date: 12/01/1975
Tank Closure Date: Not reported
Capacity Range: 111 TO 1,100 Gallons
Tank Permit Expiration Date: Not reported
Tank Upgrade Date: Not reported
Tank Spill Prevention: None
Tank Overfill Prevention: None
Tank Material: Not reported
Tank Construction: Single Wall Tank
Tank Tightness Test: Annual
Tank Corrosion Protection: None
Tank Manifold: Not reported
Tank Release Detection: Weekly Manual Gauging
Tank SFC Type: Not reported
Pipe Material: Not reported
Pipe Construction: Single Wall Pipe
Pipe Primary Release Detection: Safe Suction (No Leak Detection)
Pipe Second Release Detection: Not reported
Pipe Corrosion Protection: None
Pipe Pumping System: Not reported
Responsible Unit: Eastern
Dispencer/Pump SFC Type: Not reported

ALLSITES:
Name: GOODWILL INDUSTRIES SPOKANE
Facility Id: 18539349

Interaction: 30618
Interaction 1: I
Interaction 2: UST
Ecology Program: TOXICS
Program Data: UST
Facility Alt.: Not reported
Program ID: 10687
Date Interaction: 1975-12-01 00:00:00
Date Interaction 3: Underground Storage Tank

GOODWILL INDUSTRIES OF THE INLAND NORTHWEST (Continued) **U003025402**

Latitude: 47.653454848999999
Longitude: -117.41025095099999

AI136 **GOODWILL DOWNTOWN SPOKANE PLANT/DOCK DONATION CENT** **WA SWRCY** **S111415867**
SSW **130 EAST THIRD AVENUE** **N/A**
1/4-1/2 **SPOKANE, WA 99202**
0.321 mi.
1696 ft. **Site 3 of 3 in cluster AI**

Relative:
Higher

Actual:
1964 ft.

SWRCY:

Name:	GOODWILL DOWNTOWN SPOKANE PLANT/DOCK DONATION CENTER
Address:	130 EAST THIRD AVENUE
City,State,Zip:	SPOKANE, WA 99202
Phone:	509-217-1891
Website:	http://discovergoodwill.org/
Material Accepted:	Computers & Laptops
Type:	Commercial
Service Type:	Dropoff
Hours:	Mon-Sat, 9am-8pm; Sun, 9am-7pm
Comments:	Accepts non-reusable textiles as well as reusable items. Small businesses with less than 50 employees can use the E-Cycle WA program.
Material Category:	Electronics
Organization ID:	1271
Organization Name:	Inland Northwest Goodwill
Organization Contact:	No Longer Tracked
Organization Email:	No Longer Tracked
E-Cycle:	Yes
Light Recycle:	No

Name:	GOODWILL DOWNTOWN SPOKANE PLANT/DOCK DONATION CENTER
Address:	130 EAST THIRD AVENUE
City,State,Zip:	SPOKANE, WA 99202
Phone:	509-217-1891
Website:	http://discovergoodwill.org/
Material Accepted:	Monitors
Type:	Commercial
Service Type:	Dropoff
Hours:	Mon-Sat, 9am-8pm; Sun, 9am-7pm
Comments:	Accepts non-reusable textiles as well as reusable items. Small businesses with less than 50 employees can use the E-Cycle WA program.
Material Category:	Electronics
Organization ID:	1271
Organization Name:	Inland Northwest Goodwill
Organization Contact:	No Longer Tracked
Organization Email:	No Longer Tracked
E-Cycle:	Yes
Light Recycle:	No

Name:	GOODWILL DOWNTOWN SPOKANE PLANT/DOCK DONATION CENTER
Address:	130 EAST THIRD AVENUE
City,State,Zip:	SPOKANE, WA 99202
Phone:	509-217-1891
Website:	http://discovergoodwill.org/
Material Accepted:	Portable DVD Players
Type:	Commercial
Service Type:	Dropoff
Hours:	Mon-Sat, 9am-8pm; Sun, 9am-7pm

GOODWILL DOWNTOWN SPOKANE PLANT/DOCK DONATION CENTER (Continued) **S111415867**

Comments:	Accepts non-reusable textiles as well as reusable items. Small businesses with less than 50 employees can use the E-Cycle WA program.
Material Category:	Electronics
Organization ID:	1271
Organization Name:	Inland Northwest Goodwill
Organization Contact:	No Longer Tracked
Organization Email:	No Longer Tracked
E-Cycle:	Yes
Light Recycle:	No

Name:	GOODWILL DOWNTOWN SPOKANE PLANT/DOCK DONATION CENTER
Address:	130 EAST THIRD AVENUE
City,State,Zip:	SPOKANE, WA 99202
Phone:	509-217-1891
Website:	http://discovergoodwill.org/
Material Accepted:	Tablets
Type:	Commercial
Service Type:	Dropoff
Hours:	Mon-Sat, 9am-8pm; Sun, 9am-7pm
Comments:	Accepts non-reusable textiles as well as reusable items. Small businesses with less than 50 employees can use the E-Cycle WA program.
Material Category:	Electronics
Organization ID:	1271
Organization Name:	Inland Northwest Goodwill
Organization Contact:	No Longer Tracked
Organization Email:	No Longer Tracked
E-Cycle:	Yes
Light Recycle:	No

Name:	GOODWILL DOWNTOWN SPOKANE PLANT/DOCK DONATION CENTER
Address:	130 EAST THIRD AVENUE
City,State,Zip:	SPOKANE, WA 99202
Phone:	509-217-1891
Website:	http://discovergoodwill.org/
Material Accepted:	Televisions (TVs)
Type:	Commercial
Service Type:	Dropoff
Hours:	Mon-Sat, 9am-8pm; Sun, 9am-7pm
Comments:	Accepts non-reusable textiles as well as reusable items. Small businesses with less than 50 employees can use the E-Cycle WA program.
Material Category:	Electronics
Organization ID:	1271
Organization Name:	Inland Northwest Goodwill
Organization Contact:	No Longer Tracked
Organization Email:	No Longer Tracked
E-Cycle:	Yes
Light Recycle:	No

Name:	GOODWILL DOWNTOWN SPOKANE PLANT/DOCK DONATION CENTER
Address:	130 EAST THIRD AVENUE
City,State,Zip:	SPOKANE, WA 99202
Phone:	509-217-1891
Website:	http://discovergoodwill.org/
Material Accepted:	Clothing & Accessories
Type:	Residential
Service Type:	Dropoff
Hours:	Mon-Sat, 9am-8pm; Sun, 9am-7pm

GOODWILL DOWNTOWN SPOKANE PLANT/DOCK DONATION CENTER (Continued) **S111415867**

Comments:	Accepts non-reusable textiles as well as reusable items.
Material Category:	Home & Garden
Organization ID:	1271
Organization Name:	Inland Northwest Goodwill
Organization Contact:	No Longer Tracked
Organization Email:	No Longer Tracked
E-Cycle:	Yes
Light Recycle:	No

Name:	GOODWILL DOWNTOWN SPOKANE PLANT/DOCK DONATION CENTER
Address:	130 EAST THIRD AVENUE
City,State,Zip:	SPOKANE, WA 99202
Phone:	509-217-1891
Website:	http://discovergoodwill.org/
Material Accepted:	Computers & Laptops
Type:	Residential
Service Type:	Dropoff
Hours:	Mon-Sat, 9am-8pm; Sun, 9am-7pm
Comments:	Accepts non-reusable textiles as well as reusable items.
Material Category:	Electronics
Organization ID:	1271
Organization Name:	Inland Northwest Goodwill
Organization Contact:	No Longer Tracked
Organization Email:	No Longer Tracked
E-Cycle:	Yes
Light Recycle:	No

Name:	GOODWILL DOWNTOWN SPOKANE PLANT/DOCK DONATION CENTER
Address:	130 EAST THIRD AVENUE
City,State,Zip:	SPOKANE, WA 99202
Phone:	509-217-1891
Website:	http://discovergoodwill.org/
Material Accepted:	Monitors
Type:	Residential
Service Type:	Dropoff
Hours:	Mon-Sat, 9am-8pm; Sun, 9am-7pm
Comments:	Accepts non-reusable textiles as well as reusable items.
Material Category:	Electronics
Organization ID:	1271
Organization Name:	Inland Northwest Goodwill
Organization Contact:	No Longer Tracked
Organization Email:	No Longer Tracked
E-Cycle:	Yes
Light Recycle:	No

Name:	GOODWILL DOWNTOWN SPOKANE PLANT/DOCK DONATION CENTER
Address:	130 EAST THIRD AVENUE
City,State,Zip:	SPOKANE, WA 99202
Phone:	509-217-1891
Website:	http://discovergoodwill.org/
Material Accepted:	Portable DVD Players
Type:	Residential
Service Type:	Dropoff
Hours:	Mon-Sat, 9am-8pm; Sun, 9am-7pm
Comments:	Accepts non-reusable textiles as well as reusable items.
Material Category:	Electronics
Organization ID:	1271

GOODWILL DOWNTOWN SPOKANE PLANT/DOCK DONATION CENTER (Continued) **S111415867**

Organization Name:	Inland Northwest Goodwill
Organization Contact:	No Longer Tracked
Organization Email:	No Longer Tracked
E-Cycle:	Yes
Light Recycle:	No

Name:	GOODWILL DOWNTOWN SPOKANE PLANT/DOCK DONATION CENTER
Address:	130 EAST THIRD AVENUE
City,State,Zip:	SPOKANE, WA 99202
Phone:	509-217-1891
Website:	http://discovergoodwill.org/
Material Accepted:	Tablets
Type:	Residential
Service Type:	Dropoff
Hours:	Mon-Sat, 9am-8pm; Sun, 9am-7pm
Comments:	Accepts non-reusable textiles as well as reusable items.
Material Category:	Electronics
Organization ID:	1271
Organization Name:	Inland Northwest Goodwill
Organization Contact:	No Longer Tracked
Organization Email:	No Longer Tracked
E-Cycle:	Yes
Light Recycle:	No

Name:	GOODWILL DOWNTOWN SPOKANE PLANT/DOCK DONATION CENTER
Address:	130 EAST THIRD AVENUE
City,State,Zip:	SPOKANE, WA 99202
Phone:	509-217-1891
Website:	http://discovergoodwill.org/
Material Accepted:	Televisions (TVs)
Type:	Residential
Service Type:	Dropoff
Hours:	Mon-Sat, 9am-8pm; Sun, 9am-7pm
Comments:	Accepts non-reusable textiles as well as reusable items.
Material Category:	Electronics
Organization ID:	1271
Organization Name:	Inland Northwest Goodwill
Organization Contact:	No Longer Tracked
Organization Email:	No Longer Tracked
E-Cycle:	Yes
Light Recycle:	No

AJ137 **CASSEL PROMOTIONS** **WA ALLSITES** **1011847289**
WSW **130 S DIVISION** **FINDS** **N/A**
1/4-1/2 **SPOKANE, WA 99202**
0.327 mi.
1725 ft. **Site 2 of 3 in cluster AJ**

Relative:
Lower

Actual:
1925 ft.

ALLSITES:

Name:	CASSEL PROMOTIONS
Facility Id:	4402474

Interaction:	14628
Interaction 1:	A
Interaction 2:	RSVP
Ecology Program:	HAZWASTE
Program Data:	RSVP
Facility Alt.:	Not reported

CASSEL PROMOTIONS (Continued) **1011847289**

Program ID:	Not reported
Date Interaction:	2002-11-07 00:00:00
Date Interaction 3:	Revised Site Visit Progra
Latitude:	47.655875410999997
Longitude:	-117.412175082

FINDS:
Registry ID: 110037060113

Click Here:

Environmental Interest/Information System:
Washington Facility / Site Identification System (WA-FSIS) provides a means to query and display data maintained by the Washington Department of Ecology. This system contains key information for each facility/site that is currently, or has been, of interest to the Air Quality, Dam Safety, Hazardous Waste, Toxics Cleanup, and Water Quality Programs.

Click this hyperlink while viewing on your computer to access additional FINDS: detail in the EDR Site Report.

---

138 **USARC SPOKANE** **FUDS** **1024901475**
NW **N/A**
1/4-1/2 **SPOKANE, WA**
0.333 mi.
1759 ft.

Relative:
Lower

Actual:
1892 ft.

FUDS:

EPA Region:	10
Installation ID:	WA09799F341600
Congressional District Number:	5
Name:	USARC SPOKANE
FUDS Number:	F10WA0466
City:	SPOKANE
State:	WA
County:	SPOKANE
Object ID:	3363
USACE Division:	NWD
USACE District:	Kansas City District (NWK)
Status:	Properties without projects
Current Owner:	Not reported
EMS Map Link:	https://fudsportal.usace.army.mil/ems/ems/inventory/map/map?id=60110
Eligibility:	Eligible
Has Projects:	No
NPL Status:	Not on the NPL
Property History:	ACQUIRED FOR THE ESTABLISHMENT OF AN ARMY RESERVE CENTER.
Project Required:	No
Feature Description:	Not reported
X Coord:	-117.41101073999999
Y Coord:	47.660827636999997
Latitude:	47.660555559999999
Longitude:	-117.41111110999999

AK139 **BN SANTA FE RAILWAY** **WA ALLSITES** **S118493847**
WSW **101 S STATE ST** **N/A**
1/4-1/2 **SPOKANE, WA 99201**
0.335 mi.
1771 ft. **Site 1 of 2 in cluster AK**

Relative:
Lower

Actual:
1916 ft.

ALLSITES:

Name:	BN SANTA FE RAILWAY
Facility Id:	16583
Interaction:	115993
Interaction 1:	A
Interaction 2:	UST
Ecology Program:	TOXICS
Program Data:	UST
Facility Alt.:	BN Santa Fe Railway Co
Program ID:	620260
Date Interaction:	2015-12-02 00:00:00
Date Interaction 3:	Underground Storage Tank
Latitude:	47.656478987
Longitude:	-117.41191099

AJ140 **7-ELEVEN STORE 2303-32703** **WA UST** **U003528677**
SW **177 S DIVISION ST** **WA ALLSITES** **N/A**
1/4-1/2 **SPOKANE, WA 99202**
0.335 mi.
1771 ft. **Site 3 of 3 in cluster AJ**

Relative:
Higher

Actual:
1941 ft.

UST:

Name:	7-ELEVEN STORE 2303-32703
Address:	177 S DIVISION ST
City:	SPOKANE
Zip:	99202
Facility ID:	5192846
Site Id:	483775
UBI:	Not reported
Phone Number:	Not reported
Decimal Latitude:	47.6546944444444
Decimal Longitude:	-117.411
Tank Name:	1
Tag Number:	A4873
Tank Status:	Operational
Tank Status Date:	12/10/1999
Tank Install Date:	11/16/1998
Tank Closure Date:	Not reported
Capacity Range:	Not reported
Tank Permit Expiration Date:	11/30/2020
Tank Upgrade Date:	11/16/1998
Tank Spill Prevention:	Spill Bucket/Spill Box
Tank Overfill Prevention:	Automatic Shutoff (fill pipe)
Tank Material:	Steel Clad with Corrosion Resistant Composite
Tank Construction:	Double Wall Tank
Tank Tightness Test:	Part of Automatic Tank Gauging (ATG) System
Tank Corrosion Protection:	Corrosion Resistant
Tank Manifold:	Not reported
Tank Release Detection:	Interstitial Monitoring
Tank SFC Type:	Not reported
Pipe Material:	Flexible Piping

7-ELEVEN STORE 2303-32703 (Continued) **U003528677**

Pipe Construction:	Double Wall Pipe
Pipe Primary Release Detection:	Automatic Line Leak Detector (ALLD)
Pipe Second Release Detection:	Interstitial Monitoring (or Sump Sensor)
Pipe Corrosion Protection:	Corrosion Resistant
Pipe Pumping System:	Pressurized System
Responsible Unit:	Eastern
Dispencer/Pump SFC Type:	Not reported

Name:	7-ELEVEN STORE 2303-32703
Address:	177 S DIVISION ST
City:	SPOKANE
Zip:	99202

Tank Name:	2
Tag Number:	A4873
Tank Status:	Operational
Tank Status Date:	12/10/1999
Tank Install Date:	11/16/1998
Tank Closure Date:	Not reported
Capacity Range:	Not reported
Tank Permit Expiration Date:	11/30/2020
Tank Upgrade Date:	11/16/1998
Tank Spill Prevention:	Spill Bucket/Spill Box
Tank Overfill Prevention:	Automatic Shutoff (fill pipe)
Tank Material:	Steel Clad with Corrosion Resistant Composite
Tank Construction:	Double Wall Tank
Tank Tightness Test:	Part of Automatic Tank Gauging (ATG) System
Tank Corrosion Protection:	Corrosion Resistant
Tank Manifold:	Not reported
Tank Release Detection:	Interstitial Monitoring
Tank SFC Type:	Not reported
Pipe Material:	Flexible Piping
Pipe Construction:	Double Wall Pipe
Pipe Primary Release Detection:	Automatic Line Leak Detector (ALLD)
Pipe Second Release Detection:	Interstitial Monitoring (or Sump Sensor)
Pipe Corrosion Protection:	Corrosion Resistant
Pipe Pumping System:	Pressurized System
Responsible Unit:	Eastern
Dispencer/Pump SFC Type:	Not reported

Name:	7-ELEVEN STORE 2303-32703
Address:	177 S DIVISION ST
City:	SPOKANE
Zip:	99202

Tank Name:	3
Tag Number:	A4873
Tank Status:	Operational
Tank Status Date:	12/10/1999
Tank Install Date:	11/16/1998
Tank Closure Date:	Not reported
Capacity Range:	Not reported
Tank Permit Expiration Date:	11/30/2020
Tank Upgrade Date:	11/16/1998
Tank Spill Prevention:	Spill Bucket/Spill Box
Tank Overfill Prevention:	Automatic Shutoff (fill pipe)
Tank Material:	Steel Clad with Corrosion Resistant Composite

7-ELEVEN STORE 2303-32703 (Continued) **U003528677**

Tank Construction:	Double Wall Tank
Tank Tightness Test:	Part of Automatic Tank Gauging (ATG) System
Tank Corrosion Protection:	Corrosion Resistant
Tank Manifold:	Not reported
Tank Release Detection:	Interstitial Monitoring
Tank SFC Type:	Not reported
Pipe Material:	Flexible Piping
Pipe Construction:	Double Wall Pipe
Pipe Primary Release Detection:	Automatic Line Leak Detector (ALLD)
Pipe Second Release Detection:	Interstitial Monitoring (or Sump Sensor)
Pipe Corrosion Protection:	Corrosion Resistant
Pipe Pumping System:	Pressurized System
Responsible Unit:	Eastern
Dispencer/Pump SFC Type:	Not reported

ALLSITES:

Name:	7 ELEVEN STORE 2303 32703
Facility Id:	5192846

Interaction:	16234
Interaction 1:	A
Interaction 2:	UST
Ecology Program:	TOXICS
Program Data:	UST
Facility Alt.:	Not reported
Program ID:	483775
Date Interaction:	1998-11-16 00:00:00
Date Interaction 3:	Underground Storage Tank
Latitude:	47.654688294000003
Longitude:	-117.41098595

AL141 **LOOMIS ARMORED, INC.** **WA ICR** **S104487034**
SE **E. 806 2ND AVE.** **N/A**
1/4-1/2 **SPOKANE, WA 99201**
0.339 mi.
1789 ft. **Site 1 of 3 in cluster AL**

Relative:
Higher

Actual:
1962 ft.

ICR:

Date Ecology Received Report:	09/21/92
Contaminants Found at Site:	Petroleum products
Media Contaminated:	Soil
Waste Management:	Tank
Region:	Eastern
Type of Report Ecology Received:	Final cleanup report
Site Register Issue:	92-34
County Code:	32
Contact:	Not reported
Report Title:	Not reported

AM142 **SPOKANE CITY CSO 33-2** **WA VCP** **S124436480**
East **902 E SPRAGUE AVE** **N/A**
1/4-1/2 **SPOKANE, WA 99202**
0.340 mi.
1795 ft. **Site 1 of 4 in cluster AM**

Relative:
Lower

Actual:
1931 ft.

VCP:

Name:	SPOKANE CITY CSO 33-2
Address:	902 E SPRAGUE AVE
City,State,Zip:	SPOKANE, WA 99202
edr_fstat:	WA
edr_fzip:	99202
edr_fcnty:	SPOKANE
edr_zip:	Not reported
Facility ID:	90395721
VCP Status:	Not reported
VCP:	TRUE
Ecology Status:	Not reported
NFA Type:	Not reported
Date NFA:	Not reported
Rank:	Not reported
Cleanup Siteid:	12491
Contaminant Name:	Arsenic
Soil:	Not reported

Name:	SPOKANE CITY CSO 33-2
Address:	902 E SPRAGUE AVE
City,State,Zip:	SPOKANE, WA 99202
edr_fstat:	WA
edr_fzip:	99202
edr_fcnty:	SPOKANE
edr_zip:	Not reported
Facility ID:	90395721
VCP Status:	Not reported
VCP:	TRUE
Ecology Status:	Not reported
NFA Type:	Not reported
Date NFA:	Not reported
Rank:	Not reported
Cleanup Siteid:	12491
Contaminant Name:	Conventional Contaminants, Inorganic
Soil:	Not reported

Name:	SPOKANE CITY CSO 33-2
Address:	902 E SPRAGUE AVE
City,State,Zip:	SPOKANE, WA 99202
edr_fstat:	WA
edr_fzip:	99202
edr_fcnty:	SPOKANE
edr_zip:	Not reported
Facility ID:	90395721
VCP Status:	Not reported
VCP:	TRUE
Ecology Status:	Not reported
NFA Type:	Not reported
Date NFA:	Not reported
Rank:	Not reported
Cleanup Siteid:	12491
Contaminant Name:	Halogenated Pesticides

SPOKANE CITY CSO 33-2 (Continued) **S124436480**

Soil: Not reported

Name: SPOKANE CITY CSO 33-2
Address: 902 E SPRAGUE AVE
City,State,Zip: SPOKANE, WA 99202
edr_fstat: WA
edr_fzip: 99202
edr_fcnty: SPOKANE
edr_zip: Not reported
Facility ID: 90395721
VCP Status: Not reported
VCP: TRUE
Ecology Status: Not reported
NFA Type: Not reported
Date NFA: Not reported
Rank: Not reported
Cleanup Siteid: 12491
Contaminant Name: Lead
Soil: Confirmed Above Cleanup Levels

AM143 **KAR BRITE** **WA CSCSL** **U003025112**
East **902 E SPRAGUE AVE** **WA UST** **N/A**
1/4-1/2 **SPOKANE, WA 99202** **WA ALLSITES**
0.340 mi. **WA MANIFEST**
1795 ft. **Site 2 of 4 in cluster AM**

Relative:
Lower

Actual:
1931 ft.

CSCSL:
Name: SPOKANE CITY CSO 33-2
Address: 902 E SPRAGUE AVE
City,State,Zip: SPOKANE, WA 99202
Facility ID: 90395721
Region: Eastern
Lat/Long: 47.657061 / -117.398025
Clean Up Siteid: 12491
Site Status: Cleanup Started
Contaminant Name: Arsenic
Alternate Site Names: KAR BRITE,MR MAGIC,INC,Spokane City of Waster Management
Site Rank: Not reported
Has Institutional Control: Not reported
Past VCP: True
Current VCP: True
Ground Water: Below Cleanup Levels
Surface Water: Not reported
Soil: Not reported
Sediment: Not reported
Air: Not reported
Bedrock: Not reported
Responsible Unit: Eastern

Name: SPOKANE CITY CSO 33-2
Address: 902 E SPRAGUE AVE
City,State,Zip: SPOKANE, WA 99202
Facility ID: 90395721
Region: Eastern
Lat/Long: 47.657061 / -117.398025
Clean Up Siteid: 12491
Site Status: Cleanup Started
Contaminant Name: Conventional Contaminants, Inorganic

KAR BRITE (Continued) **U003025112**

Alternate Site Names: KAR BRITE,MR MAGIC,INC,Spokane City of Waster Management
Site Rank: Not reported
Has Institutional Control: Not reported
Past VCP: True
Current VCP: True
Ground Water: Confirmed Above Cleanup Levels
Surface Water: Not reported
Soil: Not reported
Sediment: Not reported
Air: Not reported
Bedrock: Not reported
Responsible Unit: Eastern

Name: SPOKANE CITY CSO 33-2
Address: 902 E SPRAGUE AVE
City,State,Zip: SPOKANE, WA 99202
Facility ID: 90395721
Region: Eastern
Lat/Long: 47.657061 / -117.398025
Clean Up Siteid: 12491
Site Status: Cleanup Started
Contaminant Name: Halogenated Pesticides
Alternate Site Names: KAR BRITE,MR MAGIC,INC,Spokane City of Waster Management
Site Rank: Not reported
Has Institutional Control: Not reported
Past VCP: True
Current VCP: True
Ground Water: Below Cleanup Levels
Surface Water: Not reported
Soil: Not reported
Sediment: Not reported
Air: Not reported
Bedrock: Not reported
Responsible Unit: Eastern

Name: SPOKANE CITY CSO 33-2
Address: 902 E SPRAGUE AVE
City,State,Zip: SPOKANE, WA 99202
Facility ID: 90395721
Region: Eastern
Lat/Long: 47.657061 / -117.398025
Clean Up Siteid: 12491
Site Status: Cleanup Started
Contaminant Name: Lead
Alternate Site Names: KAR BRITE,MR MAGIC,INC,Spokane City of Waster Management
Site Rank: Not reported
Has Institutional Control: Not reported
Past VCP: True
Current VCP: True
Ground Water: Not reported
Surface Water: Not reported
Soil: Confirmed Above Cleanup Levels
Sediment: Not reported
Air: Not reported
Bedrock: Not reported
Responsible Unit: Eastern

KAR BRITE (Continued) **U003025112**

UST:

Name:	KAR BRITE
Address:	902 E SPRAGUE AVE
City:	SPOKANE
Zip:	99202
Facility ID:	90395721
Site Id:	101158
UBI:	Not reported
Phone Number:	Not reported
Decimal Latitude:	47.657061
Decimal Longitude:	-117.398025
Tank Name:	2
Tag Number:	Not reported
Tank Status:	Removed
Tank Status Date:	06/30/2006
Tank Install Date:	11/06/1997
Tank Closure Date:	05/17/2010
Capacity Range:	20,000 to 29,999 Gallons
Tank Permit Expiration Date:	Not reported
Tank Upgrade Date:	11/06/1997
Tank Spill Prevention:	Spill Bucket/Spill Box
Tank Overfill Prevention:	Overfill Alarm
Tank Material:	Steel Clad with Corrosion Resistant Composite
Tank Construction:	Double Wall Tank
Tank Tightness Test:	Annual
Tank Corrosion Protection:	Corrosion Resistant
Tank Manifold:	Not reported
Tank Release Detection:	Automatic Tank Gauging
Tank SFC Type:	Not reported
Pipe Material:	Flexible Piping
Pipe Construction:	Double Wall Pipe
Pipe Primary Release Detection:	Automatic Line Leak Detector (ALLD)
Pipe Second Release Detection:	Not reported
Pipe Corrosion Protection:	Corrosion Resistant
Pipe Pumping System:	Pressurized System
Responsible Unit:	Eastern
Dispencer/Pump SFC Type:	Not reported
Name:	KAR BRITE
Address:	902 E SPRAGUE AVE
City:	SPOKANE
Zip:	99202
Tank Name:	2
Tag Number:	Not reported
Tank Status:	Removed
Tank Status Date:	06/30/2006
Tank Install Date:	11/06/1997
Tank Closure Date:	05/17/2010
Capacity Range:	20,000 to 29,999 Gallons
Tank Permit Expiration Date:	Not reported
Tank Upgrade Date:	11/06/1997
Tank Spill Prevention:	Spill Bucket/Spill Box
Tank Overfill Prevention:	Overfill Alarm
Tank Material:	Steel Clad with Corrosion Resistant Composite
Tank Construction:	Double Wall Tank

KAR BRITE (Continued) **U003025112**

Tank Tightness Test:	Annual
Tank Corrosion Protection:	Corrosion Resistant
Tank Manifold:	Not reported
Tank Release Detection:	Automatic Tank Gauging
Tank SFC Type:	Not reported
Pipe Material:	Flexible Piping
Pipe Construction:	Double Wall Pipe
Pipe Primary Release Detection:	Automatic Line Leak Detector (ALLD)
Pipe Second Release Detection:	Not reported
Pipe Corrosion Protection:	Corrosion Resistant
Pipe Pumping System:	Pressurized System
Responsible Unit:	Eastern
Dispencer/Pump SFC Type:	Not reported

Name:	KAR BRITE
Address:	902 E SPRAGUE AVE
City:	SPOKANE
Zip:	99202

Tank Name:	UNLEADED
Tag Number:	Not reported
Tank Status:	Removed
Tank Status Date:	08/06/1996
Tank Install Date:	01/01/1982
Tank Closure Date:	Not reported
Capacity Range:	5,000 to 9,999 Gallons
Tank Permit Expiration Date:	Not reported
Tank Upgrade Date:	Not reported
Tank Spill Prevention:	None
Tank Overfill Prevention:	None
Tank Material:	Not reported
Tank Construction:	Single Wall Tank
Tank Tightness Test:	Annual
Tank Corrosion Protection:	None
Tank Manifold:	Not reported
Tank Release Detection:	Manual Inventory Control (daily)
Tank SFC Type:	Not reported
Pipe Material:	Not reported
Pipe Construction:	Single Wall Pipe
Pipe Primary Release Detection:	Automatic Line Leak Detector (ALLD)
Pipe Second Release Detection:	Not reported
Pipe Corrosion Protection:	None
Pipe Pumping System:	Pressurized System
Responsible Unit:	Eastern
Dispencer/Pump SFC Type:	Not reported

ALLSITES:

Name:	KAR BRITE
Facility Id:	90395721

Interaction:	111121
Interaction 1:	A
Interaction 2:	VOLCLNST
Ecology Program:	TOXICS
Program Data:	ISIS
Facility Alt.:	KAR BRITE
Program ID:	EA0278

KAR BRITE (Continued) **U003025112**

Date Interaction: 2015-01-05 00:00:00
Date Interaction 3: Voluntary Cleanup Sites
Latitude: 47.65705346
Longitude: -117.39799128200001

Interaction: 109797
Interaction 1: I
Interaction 2: HWG
Ecology Program: HAZWASTE
Program Data: TURBOWASTE
Facility Alt.: Spokane City of Waster Management
Program ID: WAH000047498
Date Interaction: 2014-09-19 00:00:00
Date Interaction 3: Hazardous Waste Generator
Latitude: 47.65705346
Longitude: -117.39799128200001

Interaction: 111721
Interaction 1: I
Interaction 2: HWOTHER
Ecology Program: HAZWASTE
Program Data: TURBOWASTE
Facility Alt.: Spokane City of Waste Management
Program ID: WAH000047498
Date Interaction: 2014-12-31 00:00:00
Date Interaction 3: Haz Waste Management Acti
Latitude: 47.65705346
Longitude: -117.39799128200001

Interaction: 71220
Interaction 1: A
Interaction 2: UST
Ecology Program: TOXICS
Program Data: UST
Facility Alt.: Not reported
Program ID: 101158
Date Interaction: 1982-01-01 00:00:00
Date Interaction 3: Underground Storage Tank
Latitude: 47.65705346
Longitude: -117.39799128200001

WA MANIFEST:
Name: SPOKANE CITY OF WASTE MANAGEMENT
Address: 902 E SPRAGUE AVE
City,State,Zip: SPOKANE, WA 99202
Facility Address 2: Not reported
Facility ID: 90395721
EPA ID: WAH000047498
NAICS: 221320
State Waste Code Desc: Not reported
Federal Waste Code Desc: Not reported
Form Comm: Excavations concluded by the end of April 2015 at this site and while contaminants were encountered no dangerous waste was encountered.

KAR BRITE (Continued) **U003025112**

Data Year:	2015
Permit by Rule:	False
Mailing Address 2:	Not reported
Treatment by Generator:	False
Mixed Radioactive Waste:	False
Importer of Hazardous Waste:	False
Immediate Recycler:	False
Treatment/Storage/Disposal/Recycling Facility:	False
Generator of Dangerous Fuel Waste:	False
Generator Marketing to Burner:	False
Other Marketers (i.e., blender, distributor, etc.):	False
Utility Boiler Burner:	False
Industry Boiler Burner:	False
Industrial Furnace:	False
Smelter Defferal:	False
Universal Waste:	Not reported
Off-Specification:	Not reported
LN Address 2:	Not reported
Tax Reg #:	328013877
Business Type:	Collection Treatment WW
Mail Name:	Director of Utilities
Mailing Address:	808 E Spokane Falls Blvd
Mailing City,State,Zip:	Spokane, WA 99201-3334
Legal Organization Name:	City of Spokane
Legal Organization Type:	Municipal
Legal Contact:	Not reported
Legal Address:	808 E Spokane Falls Blvd
Legal Address 2:	Not reported
Legal City,State,Zip:	Spokane, WA 99201-3334
Legal Phone Number:	509-625-6270
Legal Effective Date:	01/01/2008
Land Organization Name:	City of Spokane
Land Organization Type:	Municipal
Land Contact:	Not reported
Land Address:	808 E Spokane Falls Blvd
Land City,State,Zip:	Spokane, WA 99201-3334
Land Phone Number:	509-625-6270
Operator Organization Name:	Director of Utilities
Operator Organization Type:	Municipal
Operator:	Rick Romero
Operator Address:	808 E Spokane Falls Blvd
Operator Address 2:	Not reported
Operator City,State,Zip:	Spokane, WA 99201-3334
Operator Phone Number:	509-625-6270
Operator Effective Date:	01/01/2008
Site Contact:	Dale Arnold
Site Contact Address:	909 E Sprague Ave
Contact City,State,Zip:	Spokane, WA 99202
Site Contact Phone Number:	509-625-7900
Site Contact Email:	darnold@spokanecity.org
Gen Status Code:	XQG
Monthly Generation:	False
Batch Generation:	False
One Time Generation:	False
Transport Own Waste:	False
Tranports Other Waste:	False
Recycler Onsite:	False

KAR BRITE (Continued) **U003025112**

Transfer Facility:	False
Other Exemption:	Not reported
UW Battery Gen:	False
Used Oil Transporter:	False
Used Oil Transfer Facility:	False
Used Oil Processor:	False
Used Oil Refiner:	False
Used Oil Fuel Marketer Directs Shipments:	False
Used Oil Fuel Marketer Meets Specs:	False
Site Contact Address 2:	Not reported
SIC Code:	Not reported
CRK Number:	Not reported
Active:	Not reported
CAS Number:	Not reported
Chemical Name:	Not reported
EHS:	Not reported
EHS CAS Number:	Not reported
EHS Name:	Not reported

Name:	SPOKANE CITY OF WASTE MANAGEMENT
Address:	902 E SPRAGUE AVE
City,State,Zip:	SPOKANE, WA 99202
Facility Address 2:	Not reported
Facility ID:	90395721
EPA ID:	WAH000047498
NAICS:	221320
State Waste Code Desc:	Not reported
Federal Waste Code Desc:	Not reported
Form Comm:	While some metals and PAHs were present in the waste it was found to be non-dangerous based on testing including bioassay testing.
Data Year:	2014
Permit by Rule:	False
Mailing Address 2:	Not reported
Treatment by Generator:	False
Mixed Radioactive Waste:	False
Importer of Hazardous Waste:	False
Immediate Recycler:	False
Treatment/Storage/Disposal/Recycling Facility:	False
Generator of Dangerous Fuel Waste:	False
Generator Marketing to Burner:	False
Other Marketers (i.e., blender, distributor, etc.):	False
Utility Boiler Burner:	False
Industry Boiler Burner:	False
Industrial Furnace:	False
Smelter Defferal:	False
Universal Waste:	Not reported
Off-Specification:	Not reported
LN Address 2:	Not reported
Tax Reg #:	328013877
Business Type:	Collection Treatment WW
Mail Name:	Director of Utilities
Mailing Address:	808 E Spokane Falls Blvd
Mailing City,State,Zip:	Spokane, WA 99201-3334
Legal Organization Name:	City of Spokane
Legal Organization Type:	Municipal
Legal Contact:	Not reported
Legal Address:	808 E Spokane Falls Blvd

KAR BRITE (Continued) **U003025112**

Legal Address 2:	Not reported
Legal City,State,Zip:	Spokane, WA 99201-3334
Legal Phone Number:	509-625-6270
Legal Effective Date:	01/01/2008
Land Organization Name:	City of Spokane
Land Organization Type:	Municipal
Land Contact:	Not reported
Land Address:	808 E Spokane Falls Blvd
Land City,State,Zip:	Spokane, WA 99201-3334
Land Phone Number:	509-625-6270
Operator Organization Name:	Director of Utilities
Operator Organization Type:	Municipal
Operator:	Rick Romero
Operator Address:	808 E Spokane Falls Blvd
Operator Address 2:	Not reported
Operator City,State,Zip:	Spokane, WA 99201-3334
Operator Phone Number:	509-625-6270
Operator Effective Date:	01/01/2008
Site Contact:	Dale Arnold
Site Contact Address:	909 E Sprague Ave
Contact City,State,Zip:	Spokane, WA 99202
Site Contact Phone Number:	509-625-7900
Site Contact Email:	darnold@spokanecity.org
Gen Status Code:	XQG
Monthly Generation:	False
Batch Generation:	False
One Time Generation:	False
Transport Own Waste:	False
Tranports Other Waste:	False
Recycler Onsite:	False
Transfer Facility:	False
Other Exemption:	Not reported
UW Battery Gen:	False
Used Oil Transporter:	False
Used Oil Transfer Facility:	False
Used Oil Processor:	False
Used Oil Refiner:	False
Used Oil Fuel Marketer Directs Shipments:	False
Used Oil Fuel Marketer Meets Specs:	False
Site Contact Address 2:	Not reported
SIC Code:	Not reported
CRK Number:	Not reported
Active:	Not reported
CAS Number:	Not reported
Chemical Name:	Not reported
EHS:	Not reported
EHS CAS Number:	Not reported
EHS Name:	Not reported

AL144 **LOOMIS ARMORED INC UST 10492** **WA LUST** **1006976003**
SE **806 E 2ND AVE** **WA UST** **N/A**
1/4-1/2 **SPOKANE, WA 99202** **WA ALLSITES**
0.341 mi. **WA CSCSL NFA**
1803 ft. **Site 2 of 3 in cluster AL** **FINDS**

Relative:
Higher

Actual:
1961 ft.

LUST:

Name:	LOOMIS ARMORED INC
Address:	806 E 2ND AVE
City,State,Zip:	SPOKANE, WA 99202
Facility ID:	98812564
Lust Status Type:	LUST - NFA
Cleanup Site ID:	11335
Cleanup Unit Type:	Not reported
Process Type:	Not reported
Cleanup Unit Name:	LOOMIS ARMORED INC UST 10492
Response Section:	Eastern
Release Date:	07/23/1992
Lust Date:	01/31/2012
Region:	Eastern
Lust ID:	2171
UST ID:	10492
Contaminant Name:	Petroleum-Other
Ground Water:	Not reported
Surface Water:	Not reported
Soil:	Confirmed Above Cleanup Levels
Sediment:	Not reported
Air:	Not reported
Bedrock:	Not reported
Lat/Long:	47.654501 / -117.39994

UST:

Name:	LOOMIS ARMORED INC
Address:	806 E 2ND AVENUE
City:	SPOKANE
Zip:	99202
Facility ID:	98812564
Site Id:	10492
UBI:	Not reported
Phone Number:	Not reported
Decimal Latitude:	47.654501
Decimal Longitude:	-117.399945
Tank Name:	1
Tag Number:	Not reported
Tank Status:	Removed
Tank Status Date:	08/06/1996
Tank Install Date:	12/31/1964
Tank Closure Date:	Not reported
Capacity Range:	Not reported
Tank Permit Expiration Date:	Not reported
Tank Upgrade Date:	Not reported
Tank Spill Prevention:	Not reported
Tank Overfill Prevention:	Not reported
Tank Material:	Not reported
Tank Construction:	Not reported
Tank Tightness Test:	Not reported
Tank Corrosion Protection:	Not reported
Tank Manifold:	Not reported

LOOMIS ARMORED INC UST 10492 (Continued) **1006976003**

Tank Release Detection:	Not reported
Tank SFC Type:	Not reported
Pipe Material:	Not reported
Pipe Construction:	Not reported
Pipe Primary Release Detection:	Not reported
Pipe Second Release Detection:	Not reported
Pipe Corrosion Protection:	Not reported
Pipe Pumping System:	Not reported
Responsible Unit:	Eastern
Dispencer/Pump SFC Type:	Not reported

Name:	LOOMIS ARMORED INC
Address:	806 E 2ND AVENUE
City:	SPOKANE
Zip:	99202

Tank Name:	2
Tag Number:	Not reported
Tank Status:	Removed
Tank Status Date:	08/06/1996
Tank Install Date:	12/31/1964
Tank Closure Date:	Not reported
Capacity Range:	Not reported
Tank Permit Expiration Date:	Not reported
Tank Upgrade Date:	Not reported
Tank Spill Prevention:	Not reported
Tank Overfill Prevention:	Not reported
Tank Material:	Not reported
Tank Construction:	Not reported
Tank Tightness Test:	Not reported
Tank Corrosion Protection:	Not reported
Tank Manifold:	Not reported
Tank Release Detection:	Not reported
Tank SFC Type:	Not reported
Pipe Material:	Not reported
Pipe Construction:	Not reported
Pipe Primary Release Detection:	Not reported
Pipe Second Release Detection:	Not reported
Pipe Corrosion Protection:	Not reported
Pipe Pumping System:	Not reported
Responsible Unit:	Eastern
Dispencer/Pump SFC Type:	Not reported

ALLSITES:

Name:	LOOMIS ARMORED INC UST 10492
Facility Id:	98812564

Interaction:	76183
Interaction 1:	A
Interaction 2:	UST
Ecology Program:	TOXICS
Program Data:	UST
Facility Alt.:	Not reported
Program ID:	10492
Date Interaction:	2000-03-20 00:00:00
Date Interaction 3:	Underground Storage Tank
Latitude:	47.654494847999999

LOOMIS ARMORED INC UST 10492 (Continued) **1006976003**

Longitude: -117.39993095299999

Interaction: 76182
Interaction 1: I
Interaction 2: LUST
Ecology Program: TOXICS
Program Data: ISIS
Facility Alt.: Not reported
Program ID: 10492
Date Interaction: 1992-07-23 00:00:00
Date Interaction 3: LUST Facility
Latitude: 47.654494847999999
Longitude: -117.39993095299999

CSCSL NFA:
Name: LOOMIS ARMORED INC
Address: 806 E 2ND AVE
City,State,Zip: SPOKANE, WA 99202
Facility/Site Id: 98812564
CS Id: 11335
NFA Date: 01/31/2012
Alternate Site Names: LOOMIS ARMORED INC UST 10492
NFA Reason: NFA-Initial Investigation
Site Status: NFA
Region: Eastern
Contaminant Name: Petroleum-Other
Ground Water: Not reported
Surface Water: Not reported
Soil: Confirmed Above Cleanup Levels
Sediment: Not reported
Air: Not reported
Bedrock: Not reported
Latitude: 47.654501
Longitude: -117.399945

FINDS:
Registry ID: 110015384403

Click Here:

Environmental Interest/Information System:
Washington Facility / Site Identification System (WA-FSIS) provides a means to query and display data maintained by the Washington Department of Ecology. This system contains key information for each facility/site that is currently, or has been, of interest to the Air Quality, Dam Safety, Hazardous Waste, Toxics Cleanup, and Water Quality Programs.

Click this hyperlink while viewing on your computer to access additional FINDS: detail in the EDR Site Report.

AL145 SE 1/4-1/2 0.343 mi. 1813 ft. | **CHROMASTAT INC**
725 E 3RD AVE
SPOKANE, WA 99202 | **WA ALLSITES FINDS** | **1011846874 N/A**

Site 3 of 3 in cluster AL

Relative: Higher
Actual: 1972 ft.

ALLSITES:

Name:	CHROMASTAT INC
Facility Id:	6666360
Interaction:	19351
Interaction 1:	A
Interaction 2:	RSVP
Ecology Program:	HAZWASTE
Program Data:	RSVP
Facility Alt.:	Not reported
Program ID:	Not reported
Date Interaction:	2002-11-07 00:00:00
Date Interaction 3:	Revised Site Visit Progra
Latitude:	47.653471629000002
Longitude:	-117.401056635

FINDS:

Registry ID: 110037055959

Click Here:

Environmental Interest/Information System:

Washington Facility / Site Identification System (WA-FSIS) provides a means to query and display data maintained by the Washington Department of Ecology. This system contains key information for each facility/site that is currently, or has been, of interest to the Air Quality, Dam Safety, Hazardous Waste, Toxics Cleanup, and Water Quality Programs.

Click this hyperlink while viewing on your computer to access additional FINDS: detail in the EDR Site Report.

AN146 West 1/4-1/2 0.354 mi. 1871 ft. | **FIRE STATION 1 SPOKANE CITY**
44 W RIVERSIDE AVE
SPOKANE, WA 99201 | **WA ALLSITES WA UIC** | **S115486503 N/A**

Site 1 of 4 in cluster AN

Relative: Lower
Actual: 1901 ft.

ALLSITES:

Name:	FIRE STATION 1 SPOKANE CITY
Facility Id:	49769

UIC:

Name:	FIRE STATION 1 SPOKANE CITY
Address:	44 W RIVERSIDE AVE
City,State,Zip:	SPOKANE, WA 99201
Site Number:	19719
Owner Name:	Spokane City Fire Department
Well Status:	Active
EPA Well Type:	5H1 - Stormwater
Latitude:	47.658496
Longitude:	117.411983
Well Name:	13985-2

FIRE STATION 1 SPOKANE CITY (Continued) **S115486503**

Registration Type:	Municipal Stormwater
Construction Date:	07/01/1991
Construction Type:	Drywell
Depth:	1

Name:	FIRE STATION 1 SPOKANE CITY
Address:	44 W RIVERSIDE AVE
City,State,Zip:	SPOKANE, WA 99201
Site Number:	19719
Owner Name:	Spokane City Fire Department
Well Status:	Active
EPA Well Type:	5H1 - Stormwater
Latitude:	47.65848
Longitude:	117.412186
Well Name:	13985
Registration Type:	Municipal Stormwater
Construction Date:	07/01/1991
Construction Type:	Drywell
Depth:	1

AN147 **SPOKANE FIRE DEPARTMENT STATION 1** **WA UST** **U003029012**
West **44 W RIVERSIDE** **WA ALLSITES** **N/A**
1/4-1/2 **SPOKANE, WA 99201**
0.354 mi.
1871 ft. **Site 2 of 4 in cluster AN**

Relative:
Lower

Actual:
1901 ft.

UST:

Name:	SPOKANE FIRE DEPARTMENT STATION 1
Address:	44 W RIVERSIDE
City:	SPOKANE
Zip:	99201
Facility ID:	21258595
Site Id:	97318
UBI:	Not reported
Phone Number:	Not reported
Decimal Latitude:	47.6581645101633
Decimal Longitude:	-117.412666729331

Tank Name:	1
Tag Number:	Not reported
Tank Status:	Removed
Tank Status Date:	08/06/1996
Tank Install Date:	01/01/1979
Tank Closure Date:	Not reported
Capacity Range:	111 TO 1,100 Gallons
Tank Permit Expiration Date:	Not reported
Tank Upgrade Date:	Not reported
Tank Spill Prevention:	None
Tank Overfill Prevention:	None
Tank Material:	Not reported
Tank Construction:	Single Wall Tank
Tank Tightness Test:	Annual
Tank Corrosion Protection:	None
Tank Manifold:	Not reported
Tank Release Detection:	Manual Inventory Control (daily)
Tank SFC Type:	Not reported
Pipe Material:	Not reported
Pipe Construction:	Above Ground Piping

SPOKANE FIRE DEPARTMENT STATION 1 (Continued) **U003029012**

Pipe Primary Release Detection: Safe Suction (No Leak Detection)
Pipe Second Release Detection: Not reported
Pipe Corrosion Protection: None
Pipe Pumping System: Not reported
Responsible Unit: Eastern
Dispencer/Pump SFC Type: Not reported

Name: SPOKANE FIRE DEPARTMENT STATION 1
Address: 44 W RIVERSIDE
City: SPOKANE
Zip: 99201

Tank Name: 2
Tag Number: Not reported
Tank Status: Removed
Tank Status Date: 08/06/1996
Tank Install Date: 01/01/1979
Tank Closure Date: Not reported
Capacity Range: 111 TO 1,100 Gallons
Tank Permit Expiration Date: Not reported
Tank Upgrade Date: Not reported
Tank Spill Prevention: None
Tank Overfill Prevention: None
Tank Material: Not reported
Tank Construction: Single Wall Tank
Tank Tightness Test: Annual
Tank Corrosion Protection: None
Tank Manifold: Not reported
Tank Release Detection: Manual Inventory Control (daily)
Tank SFC Type: Not reported
Pipe Material: Not reported
Pipe Construction: Above Ground Piping
Pipe Primary Release Detection: Safe Suction (No Leak Detection)
Pipe Second Release Detection: Not reported
Pipe Corrosion Protection: None
Pipe Pumping System: Not reported
Responsible Unit: Eastern
Dispencer/Pump SFC Type: Not reported

ALLSITES:
Name: SPOKANE FIRE DISTRICT STATION 1
Facility Id: 21258595

Interaction: 31663
Interaction 1: I
Interaction 2: UST
Ecology Program: TOXICS
Program Data: UST
Facility Alt.: Not reported
Program ID: 97318
Date Interaction: 1979-01-01 00:00:00
Date Interaction 3: Underground Storage Tank
Latitude: 47.658158651999997
Longitude: -117.412666294

Interaction: 31664

SPOKANE FIRE DEPARTMENT STATION 1 (Continued) **U003029012**

Interaction 1:	A
Interaction 2:	TIER2
Ecology Program:	HAZWASTE
Program Data:	EPCRA
Facility Alt.:	Not reported
Program ID:	CRK000037000
Date Interaction:	1993-01-01 00:00:00
Date Interaction 3:	Emergency/Haz Chem Rpt TI
Latitude:	47.658158651999997
Longitude:	-117.412666294

AK148
WSW
1/4-1/2
0.355 mi.
1872 ft.

VALOR HAVEN BLDG
108 S STATE ST
SPOKANE, WA 99201

WA ALLSITES **S111769259**
WA CSCSL NFA **N/A**

Site 2 of 2 in cluster AK

Relative:
Lower

Actual:
1917 ft.

ALLSITES:

Name:	VALOR HAVEN BLDG
Facility Id:	4586
Interaction:	101526
Interaction 1:	A
Interaction 2:	INDPNDNT
Ecology Program:	TOXICS
Program Data:	ISIS
Facility Alt.:	Valor Haven Bldg
Program ID:	Not reported
Date Interaction:	2012-05-04 00:00:00
Date Interaction 3:	Independent Cleanup
Latitude:	47.656217953999999
Longitude:	-117.412413356

CSCSL NFA:

Name:	VALOR HAVEN BLDG
Address:	108 S STATE ST
City,State,Zip:	SPOKANE, WA 99201
Facility/Site Id:	4586
CS Id:	11850
NFA Date:	05/18/2012
Alternate Site Names:	Not reported
NFA Reason:	NFA-Initial Investigation
Site Status:	NFA
Region:	Eastern
Contaminant Name:	Petroleum-Other
Ground Water:	Not reported
Surface Water:	Not reported
Soil:	Remediated-Below
Sediment:	Not reported
Air:	Not reported
Bedrock:	Not reported
Latitude:	47.656224
Longitude:	-117.412419

AO149 **BNRR TAYLOR EDWARDS A** **WA CSCSL** **S120846090**
NE **SW CORNER TRENT AVE &** **WA ALLSITES** **N/A**
1/4-1/2 **SPOKANE, WA 99202**
0.355 mi.
1872 ft. **Site 1 of 2 in cluster AO**

Relative:
Lower

Actual:
1886 ft.

CSCSL:

Name:	BNRR TAYLOR EDWARDS A
Address:	SW CORNER TRENT AVE &
City,State,Zip:	SPOKANE, WA 99202
Facility ID:	737
Region:	Eastern
Lat/Long:	47.661805 / -117.398305
Clean Up Siteid:	913
Site Status:	Cleanup Started
Contaminant Name:	Metals - Other
Alternate Site Names:	BNRR TAYLOR EDWARDS WRHS PARC A,Spokane City Taylor Edwards Parcel A
Site Rank:	3 - Moderate Risk
Has Institutional Control:	Not reported
Past VCP:	True
Current VCP:	True
Ground Water:	Confirmed Above Cleanup Levels
Surface Water:	Not reported
Soil:	Confirmed Above Cleanup Levels
Sediment:	Not reported
Air:	Not reported
Bedrock:	Not reported
Responsible Unit:	Eastern

Name:	BNRR TAYLOR EDWARDS A
Address:	SW CORNER TRENT AVE &
City,State,Zip:	SPOKANE, WA 99202
Facility ID:	737
Region:	Eastern
Lat/Long:	47.661805 / -117.398305
Clean Up Siteid:	913
Site Status:	Cleanup Started
Contaminant Name:	Petroleum-Other
Alternate Site Names:	BNRR TAYLOR EDWARDS WRHS PARC A,Spokane City Taylor Edwards Parcel A
Site Rank:	3 - Moderate Risk
Has Institutional Control:	Not reported
Past VCP:	True
Current VCP:	True
Ground Water:	Suspected
Surface Water:	Not reported
Soil:	Confirmed Above Cleanup Levels
Sediment:	Not reported
Air:	Not reported
Bedrock:	Not reported
Responsible Unit:	Eastern

ALLSITES:

Name:	BNRR TAYLOR EDWARDS A
Facility Id:	737

Interaction:	126376
Interaction 1:	A
Interaction 2:	HWG
Ecology Program:	HAZWASTE

BNRR TAYLOR EDWARDS A (Continued) **S120846090**

Program Data:	TURBOWASTE
Facility Alt.:	Spokane City Taylor Edwards Parcel A
Program ID:	WAH000018903
Date Interaction:	2002-12-31 00:00:00
Date Interaction 3:	Hazardous Waste Generator
Latitude:	47.661798879999999
Longitude:	-117.398283393

Interaction:	1599
Interaction 1:	A
Interaction 2:	IRAP
Ecology Program:	TOXICS
Program Data:	ISIS
Facility Alt.:	BNRR TAYLOR EDWARDS A
Program ID:	Not reported
Date Interaction:	1996-04-16 00:00:00
Date Interaction 3:	Independent Remedial Actn
Latitude:	47.661798879999999
Longitude:	-117.398283393

Interaction:	122832
Interaction 1:	I
Interaction 2:	HWG
Ecology Program:	HAZWASTE
Program Data:	TURBOWASTE
Facility Alt.:	Not reported
Program ID:	WAH000018903
Date Interaction:	2002-08-02 00:00:00
Date Interaction 3:	Hazardous Waste Generator
Latitude:	47.661798879999999
Longitude:	-117.398283393

AP150 **SOFT WATER SERVICE CO** **WA UST** **1000394340**
SW **25 E 3RD AVE** **WA ALLSITES** **WAD027518661**
1/4-1/2 **SPOKANE, WA 99202** **RCRA NonGen / NLR**
0.355 mi. **FINDS**
1873 ft. **Site 1 of 4 in cluster AP** **ECHO**
WA ASBESTOS

Relative:
Higher

Actual:
1954 ft.

UST:

Name:	SOFT WATER SERVICE CO
Address:	25 E THIRD AVENUE
City:	SPOKANE
Zip:	99202
Facility ID:	46757595
Site Id:	3097
UBI:	Not reported
Phone Number:	Not reported
Decimal Latitude:	47.653461
Decimal Longitude:	-117.411795

Tank Name:	1
Tag Number:	Not reported
Tank Status:	Removed
Tank Status Date:	08/06/1996

SOFT WATER SERVICE CO (Continued) **1000394340**

Tank Install Date:	12/31/1964
Tank Closure Date:	Not reported
Capacity Range:	111 TO 1,100 Gallons
Tank Permit Expiration Date:	Not reported
Tank Upgrade Date:	Not reported
Tank Spill Prevention:	Not reported
Tank Overfill Prevention:	Not reported
Tank Material:	Steel
Tank Construction:	Not reported
Tank Tightness Test:	Not reported
Tank Corrosion Protection:	Not reported
Tank Manifold:	Not reported
Tank Release Detection:	Not reported
Tank SFC Type:	Not reported
Pipe Material:	Steel
Pipe Construction:	Not reported
Pipe Primary Release Detection:	Not reported
Pipe Second Release Detection:	Not reported
Pipe Corrosion Protection:	Not reported
Pipe Pumping System:	Not reported
Responsible Unit:	Eastern
Dispencer/Pump SFC Type:	Not reported

ALLSITES:

Name:	SOFT WATER SERVICE CO
Facility Id:	46757595

Interaction:	46628
Interaction 1:	I
Interaction 2:	HWG
Ecology Program:	HAZWASTE
Program Data:	TURBOWASTE
Facility Alt.:	Not reported
Program ID:	WAD027518661
Date Interaction:	1988-06-07 00:00:00
Date Interaction 3:	Hazardous Waste Generator
Latitude:	47.653454848999999
Longitude:	-117.41178094999999

Interaction:	46629
Interaction 1:	I
Interaction 2:	UST
Ecology Program:	TOXICS
Program Data:	UST
Facility Alt.:	Not reported
Program ID:	3097
Date Interaction:	1998-06-08 00:00:00
Date Interaction 3:	Underground Storage Tank
Latitude:	47.653454848999999
Longitude:	-117.41178094999999

RCRA NonGen / NLR:

Date Form Received by Agency:	2000-01-25 00:00:00.0
Handler Name:	SOFT WATER SERVICE CO

SOFT WATER SERVICE CO (Continued) **1000394340**

Handler Address:	25 E 3RD AVE
Handler City,State,Zip:	SPOKANE, WA 99202
EPA ID:	WAD027518661
Contact Name:	TOM ADAMS
Contact Address:	25 E 3RD AVE
Contact City,State,Zip:	SPOKANE, WA 99202
Contact Telephone:	509-455-8050
Contact Fax:	Not reported
Contact Email:	Not reported
Contact Title:	Not reported
EPA Region:	10
Land Type:	Other
Federal Waste Generator Description:	Not a generator, verified
Non-Notifier:	Not reported
Biennial Report Cycle:	Not reported
Accessibility:	Not reported
Active Site Indicator:	Not reported
State District Owner:	WA
State District:	ERO
Mailing Address:	25 E 3RD AVE
Mailing City,State,Zip:	SPOKANE, WA 99202
Owner Name:	UNITED STATES FILTER CORP
Owner Type:	Private
Operator Name:	ELLINGWOOD JR, RICHARD
Operator Type:	Private
Short-Term Generator Activity:	No
Importer Activity:	No
Mixed Waste Generator:	No
Transporter Activity:	No
Transfer Facility Activity:	No
Recycler Activity with Storage:	No
Small Quantity On-Site Burner Exemption:	No
Smelting Melting and Refining Furnace Exemption:	No
Underground Injection Control:	No
Off-Site Waste Receipt:	No
Universal Waste Indicator:	No
Universal Waste Destination Facility:	No
Federal Universal Waste:	No
Active Site Fed-Reg Treatment Storage and Disposal Facility:	Not reported
Active Site Converter Treatment storage and Disposal Facility:	Not reported
Active Site State-Reg Treatment Storage and Disposal Facility:	Not reported
Active Site State-Reg Handler:	---
Federal Facility Indicator:	Not reported
Hazardous Secondary Material Indicator:	NN
Sub-Part K Indicator:	Not reported
Commercial TSD Indicator:	No
Treatment Storage and Disposal Type:	Not reported
2018 GPRA Permit Baseline:	Not on the Baseline
2018 GPRA Renewals Baseline:	Not on the Baseline
Permit Renewals Workload Universe:	Not reported
Permit Workload Universe:	Not reported
Permit Progress Universe:	Not reported
Post-Closure Workload Universe:	Not reported
Closure Workload Universe:	Not reported
202 GPRA Corrective Action Baseline:	No
Corrective Action Workload Universe:	No
Subject to Corrective Action Universe:	No

SOFT WATER SERVICE CO (Continued) **1000394340**

Non-TSDFs Where RCRA CA has Been Imposed Universe:	No
TSDFs Potentially Subject to CA Under 3004 (u)/(v) Universe:	No
TSDFs Only Subject to CA under Discretionary Auth Universe:	No
Corrective Action Priority Ranking:	No NCAPS ranking
Environmental Control Indicator:	No
Institutional Control Indicator:	No
Human Exposure Controls Indicator:	N/A
Groundwater Controls Indicator:	N/A
Operating TSDF Universe:	Not reported
Full Enforcement Universe:	Not reported
Significant Non-Complier Universe:	No
Unaddressed Significant Non-Complier Universe:	No
Addressed Significant Non-Complier Universe:	No
Significant Non-Complier With a Compliance Schedule Universe:	No
Financial Assurance Required:	Not reported
Handler Date of Last Change:	2018-05-09 12:33:37.0
Recognized Trader-Importer:	No
Recognized Trader-Exporter:	No
Importer of Spent Lead Acid Batteries:	No
Exporter of Spent Lead Acid Batteries:	No
Recycler Activity Without Storage:	No
Manifest Broker:	No
Sub-Part P Indicator:	Not reported

Handler - Owner Operator:

Owner/Operator Indicator:	Operator
Owner/Operator Name:	UNITED STATES FILTER CORP
Legal Status:	Private
Date Became Current:	Not reported
Date Ended Current:	Not reported
Owner/Operator Address:	40-004 COOK ST
Owner/Operator City,State,Zip:	PALM DESERT, CA 92211
Owner/Operator Telephone:	760-340-0098
Owner/Operator Telephone Ext:	Not reported
Owner/Operator Fax:	Not reported
Owner/Operator Email:	Not reported

Owner/Operator Indicator:	Owner
Owner/Operator Name:	SOFT WATER SERVICE CO
Legal Status:	Private
Date Became Current:	Not reported
Date Ended Current:	Not reported
Owner/Operator Address:	25 E 3RD AVE
Owner/Operator City,State,Zip:	SPOKANE, WA 99202
Owner/Operator Telephone:	000-000-0000
Owner/Operator Telephone Ext:	Not reported
Owner/Operator Fax:	Not reported
Owner/Operator Email:	Not reported

Owner/Operator Indicator:	Operator
Owner/Operator Name:	SOFT WATER SERVICE CO
Legal Status:	Private
Date Became Current:	Not reported
Date Ended Current:	Not reported
Owner/Operator Address:	25 E 3RD AVE
Owner/Operator City,State,Zip:	SPOKANE, WA 99202

SOFT WATER SERVICE CO (Continued) **1000394340**

Owner/Operator Telephone:	000-000-0000
Owner/Operator Telephone Ext:	Not reported
Owner/Operator Fax:	Not reported
Owner/Operator Email:	Not reported
Owner/Operator Indicator:	Owner
Owner/Operator Name:	ELLINGWOOD JR, RICHARD
Legal Status:	Private
Date Became Current:	1996-08-21 00:00:00.
Date Ended Current:	Not reported
Owner/Operator Address:	25 E 3RD AVE
Owner/Operator City,State,Zip:	SPOKANE, WA 99202
Owner/Operator Telephone:	509-455-8050
Owner/Operator Telephone Ext:	Not reported
Owner/Operator Fax:	Not reported
Owner/Operator Email:	Not reported
Owner/Operator Indicator:	Operator
Owner/Operator Name:	ELLINGWOOD JR, RICHARD
Legal Status:	Private
Date Became Current:	Not reported
Date Ended Current:	Not reported
Owner/Operator Address:	25 E 3RD AVE
Owner/Operator City,State,Zip:	SPOKANE, WA 99202
Owner/Operator Telephone:	509-455-8050
Owner/Operator Telephone Ext:	Not reported
Owner/Operator Fax:	Not reported
Owner/Operator Email:	Not reported
Owner/Operator Indicator:	Operator
Owner/Operator Name:	ELLINGWOOD JR, RICHARD
Legal Status:	Private
Date Became Current:	Not reported
Date Ended Current:	Not reported
Owner/Operator Address:	25 E 3RD AVE
Owner/Operator City,State,Zip:	SPOKANE, WA 99202
Owner/Operator Telephone:	509-455-8050
Owner/Operator Telephone Ext:	Not reported
Owner/Operator Fax:	Not reported
Owner/Operator Email:	Not reported
Owner/Operator Indicator:	Owner
Owner/Operator Name:	UNITED STATES FILTER CORP
Legal Status:	Private
Date Became Current:	1998-03-12 00:00:00.
Date Ended Current:	Not reported
Owner/Operator Address:	40-004 COOK ST
Owner/Operator City,State,Zip:	PALM DESERT, CA 92211
Owner/Operator Telephone:	760-340-0098
Owner/Operator Telephone Ext:	Not reported
Owner/Operator Fax:	Not reported
Owner/Operator Email:	Not reported
Owner/Operator Indicator:	Owner
Owner/Operator Name:	ELLINGWOOD JR, RICHARD
Legal Status:	Private
Date Became Current:	Not reported

SOFT WATER SERVICE CO (Continued) **1000394340**

Date Ended Current:	Not reported
Owner/Operator Address:	78-745 SPYGLASS HILL DR
Owner/Operator City,State,Zip:	LAQUINTA, CA 92253
Owner/Operator Telephone:	619-564-0449
Owner/Operator Telephone Ext:	Not reported
Owner/Operator Fax:	Not reported
Owner/Operator Email:	Not reported

Owner/Operator Indicator:	Owner
Owner/Operator Name:	SOFT WATER SERVICE CO
Legal Status:	Private
Date Became Current:	Not reported
Date Ended Current:	Not reported
Owner/Operator Address:	25 E 3RD AVE
Owner/Operator City,State,Zip:	SPOKANE, WA 99202
Owner/Operator Telephone:	000-000-0000
Owner/Operator Telephone Ext:	Not reported
Owner/Operator Fax:	Not reported
Owner/Operator Email:	Not reported

Owner/Operator Indicator:	Owner
Owner/Operator Name:	ELLINGWOOD JR, RICHARD
Legal Status:	Private
Date Became Current:	Not reported
Date Ended Current:	Not reported
Owner/Operator Address:	78-745 SPYGLASS HILL DR
Owner/Operator City,State,Zip:	LAQUINTA, CA 92253
Owner/Operator Telephone:	619-564-0449
Owner/Operator Telephone Ext:	Not reported
Owner/Operator Fax:	Not reported
Owner/Operator Email:	Not reported

Owner/Operator Indicator:	Owner
Owner/Operator Name:	UNITED STATES FILTER CORP
Legal Status:	Private
Date Became Current:	1998-03-12 00:00:00.
Date Ended Current:	Not reported
Owner/Operator Address:	40-004 COOK ST
Owner/Operator City,State,Zip:	PALM DESERT, CA 92211
Owner/Operator Telephone:	760-340-0098
Owner/Operator Telephone Ext:	Not reported
Owner/Operator Fax:	Not reported
Owner/Operator Email:	Not reported

Owner/Operator Indicator:	Owner
Owner/Operator Name:	UNITED STATES F U
Legal Status:	Private
Date Became Current:	1998-03-12 00:00:00.
Date Ended Current:	Not reported
Owner/Operator Address:	40-004 COOK ST
Owner/Operator City,State,Zip:	PALM DESERT, CA 92211
Owner/Operator Telephone:	760-340-0098
Owner/Operator Telephone Ext:	Not reported
Owner/Operator Fax:	Not reported
Owner/Operator Email:	Not reported

Owner/Operator Indicator:	Owner

SOFT WATER SERVICE CO (Continued) **1000394340**

Owner/Operator Name:	SOFT WATER SERVICE CO
Legal Status:	Private
Date Became Current:	Not reported
Date Ended Current:	Not reported
Owner/Operator Address:	25 E 3RD AVE
Owner/Operator City,State,Zip:	SPOKANE, WA 99202
Owner/Operator Telephone:	000-000-0000
Owner/Operator Telephone Ext:	Not reported
Owner/Operator Fax:	Not reported
Owner/Operator Email:	Not reported

Owner/Operator Indicator:	Operator
Owner/Operator Name:	SOFT WATER SERVICE CO
Legal Status:	Private
Date Became Current:	Not reported
Date Ended Current:	Not reported
Owner/Operator Address:	25 E 3RD AVE
Owner/Operator City,State,Zip:	SPOKANE, WA 99202
Owner/Operator Telephone:	000-000-0000
Owner/Operator Telephone Ext:	Not reported
Owner/Operator Fax:	Not reported
Owner/Operator Email:	Not reported

Owner/Operator Indicator:	Owner
Owner/Operator Name:	ELLINGWOOD JR, RICHARD
Legal Status:	Private
Date Became Current:	Not reported
Date Ended Current:	Not reported
Owner/Operator Address:	78-745 SPYGLASS HILL DR
Owner/Operator City,State,Zip:	LAQUINTA, CA 92253
Owner/Operator Telephone:	619-564-0449
Owner/Operator Telephone Ext:	Not reported
Owner/Operator Fax:	Not reported
Owner/Operator Email:	Not reported

Owner/Operator Indicator:	Owner
Owner/Operator Name:	ELLINGWOOD JR, RICHARD
Legal Status:	Private
Date Became Current:	Not reported
Date Ended Current:	Not reported
Owner/Operator Address:	78-745 SPYGLASS HILL DR
Owner/Operator City,State,Zip:	LAQUINTA, CA 92253
Owner/Operator Telephone:	619-564-0449
Owner/Operator Telephone Ext:	Not reported
Owner/Operator Fax:	Not reported
Owner/Operator Email:	Not reported

Owner/Operator Indicator:	Operator
Owner/Operator Name:	ELLINGWOOD JR, RICHARD
Legal Status:	Private
Date Became Current:	Not reported
Date Ended Current:	Not reported
Owner/Operator Address:	25 E 3RD AVE
Owner/Operator City,State,Zip:	SPOKANE, WA 99202
Owner/Operator Telephone:	509-455-8050
Owner/Operator Telephone Ext:	Not reported
Owner/Operator Fax:	Not reported

SOFT WATER SERVICE CO (Continued) **1000394340**

Owner/Operator Email:	Not reported
Owner/Operator Indicator:	Owner
Owner/Operator Name:	ELLINGWOOD JR, RICHARD
Legal Status:	Private
Date Became Current:	Not reported
Date Ended Current:	Not reported
Owner/Operator Address:	78-745 SPYGLASS HILL DR
Owner/Operator City,State,Zip:	LAQUINTA, CA 92253
Owner/Operator Telephone:	619-564-0449
Owner/Operator Telephone Ext:	Not reported
Owner/Operator Fax:	Not reported
Owner/Operator Email:	Not reported
Owner/Operator Indicator:	Owner
Owner/Operator Name:	UNITED STATES FILTER CORP
Legal Status:	Private
Date Became Current:	1998-03-12 00:00:00.
Date Ended Current:	Not reported
Owner/Operator Address:	40-004 COOK ST
Owner/Operator City,State,Zip:	PALM DESERT, CA 92211
Owner/Operator Telephone:	760-340-0098
Owner/Operator Telephone Ext:	Not reported
Owner/Operator Fax:	Not reported
Owner/Operator Email:	Not reported
Owner/Operator Indicator:	Operator
Owner/Operator Name:	ELLINGWOOD JR, RICHARD
Legal Status:	Private
Date Became Current:	Not reported
Date Ended Current:	Not reported
Owner/Operator Address:	25 E 3RD AVE
Owner/Operator City,State,Zip:	SPOKANE, WA 99202
Owner/Operator Telephone:	509-455-8050
Owner/Operator Telephone Ext:	Not reported
Owner/Operator Fax:	Not reported
Owner/Operator Email:	Not reported
Owner/Operator Indicator:	Owner
Owner/Operator Name:	UNITED STATES FILTER CORP
Legal Status:	Private
Date Became Current:	1998-03-12 00:00:00.
Date Ended Current:	Not reported
Owner/Operator Address:	40-004 COOK ST
Owner/Operator City,State,Zip:	PALM DESERT, CA 92211
Owner/Operator Telephone:	760-340-0098
Owner/Operator Telephone Ext:	Not reported
Owner/Operator Fax:	Not reported
Owner/Operator Email:	Not reported
Owner/Operator Indicator:	Owner
Owner/Operator Name:	ELLINGWOOD JR, RICHARD
Legal Status:	Private
Date Became Current:	Not reported
Date Ended Current:	Not reported
Owner/Operator Address:	78-745 SPYGLASS HILL DR
Owner/Operator City,State,Zip:	LAQUINTA, CA 92253

SOFT WATER SERVICE CO (Continued) **1000394340**

Owner/Operator Telephone:	619-564-0449
Owner/Operator Telephone Ext:	Not reported
Owner/Operator Fax:	Not reported
Owner/Operator Email:	Not reported
Owner/Operator Indicator:	Owner
Owner/Operator Name:	SOFT WATER SERVICE CO
Legal Status:	Private
Date Became Current:	Not reported
Date Ended Current:	Not reported
Owner/Operator Address:	25 E 3RD AVE
Owner/Operator City,State,Zip:	SPOKANE, WA 99202
Owner/Operator Telephone:	000-000-0000
Owner/Operator Telephone Ext:	Not reported
Owner/Operator Fax:	Not reported
Owner/Operator Email:	Not reported
Owner/Operator Indicator:	Operator
Owner/Operator Name:	ELLINGWOOD JR, RICHARD
Legal Status:	Private
Date Became Current:	Not reported
Date Ended Current:	Not reported
Owner/Operator Address:	25 E 3RD AVE
Owner/Operator City,State,Zip:	SPOKANE, WA 99202
Owner/Operator Telephone:	509-455-8050
Owner/Operator Telephone Ext:	Not reported
Owner/Operator Fax:	Not reported
Owner/Operator Email:	Not reported
Owner/Operator Indicator:	Owner
Owner/Operator Name:	UNITED STATES FILTER CORP
Legal Status:	Private
Date Became Current:	1998-03-12 00:00:00.
Date Ended Current:	Not reported
Owner/Operator Address:	40-004 COOK ST
Owner/Operator City,State,Zip:	PALM DESERT, CA 92211
Owner/Operator Telephone:	760-340-0098
Owner/Operator Telephone Ext:	Not reported
Owner/Operator Fax:	Not reported
Owner/Operator Email:	Not reported
Owner/Operator Indicator:	Owner
Owner/Operator Name:	ELLINGWOOD JR, RICHARD
Legal Status:	Private
Date Became Current:	Not reported
Date Ended Current:	Not reported
Owner/Operator Address:	78-745 SPYGLASS HILL DR
Owner/Operator City,State,Zip:	LAQUINTA, CA 92253
Owner/Operator Telephone:	619-564-0449
Owner/Operator Telephone Ext:	Not reported
Owner/Operator Fax:	Not reported
Owner/Operator Email:	Not reported
Owner/Operator Indicator:	Operator
Owner/Operator Name:	RICHARD E
Legal Status:	Private
Date Became Current:	1996-08-21 00:00:00.

SOFT WATER SERVICE CO (Continued) **1000394340**

Date Ended Current:	Not reported
Owner/Operator Address:	25 E 3RD AVE
Owner/Operator City,State,Zip:	SPOKANE, WA 99202-1407
Owner/Operator Telephone:	509-455-8050
Owner/Operator Telephone Ext:	Not reported
Owner/Operator Fax:	Not reported
Owner/Operator Email:	Not reported
Owner/Operator Indicator:	Operator
Owner/Operator Name:	ELLINGWOOD JR, RICHARD
Legal Status:	Private
Date Became Current:	Not reported
Date Ended Current:	Not reported
Owner/Operator Address:	25 E 3RD AVE
Owner/Operator City,State,Zip:	SPOKANE, WA 99202
Owner/Operator Telephone:	509-455-8050
Owner/Operator Telephone Ext:	Not reported
Owner/Operator Fax:	Not reported
Owner/Operator Email:	Not reported

Historic Generators:

Receive Date:	1999-03-01 00:00:00.0
Handler Name: SOFT WATER SERVICE CO	
Federal Waste Generator Description:	Not a generator, verified
State District Owner:	WA
Large Quantity Handler of Universal Waste:	No
Recognized Trader Importer:	No
Recognized Trader Exporter:	No
Spent Lead Acid Battery Importer:	No
Spent Lead Acid Battery Exporter:	No
Current Record:	No
Non Storage Recycler Activity:	Not reported
Electronic Manifest Broker:	Not reported
Receive Date:	2000-01-24 00:00:00.0
Handler Name: SOFT WATER SERVICE CO	
Federal Waste Generator Description:	Not a generator, verified
State District Owner:	WA
Large Quantity Handler of Universal Waste:	No
Recognized Trader Importer:	No
Recognized Trader Exporter:	No
Spent Lead Acid Battery Importer:	No
Spent Lead Acid Battery Exporter:	No
Current Record:	No
Non Storage Recycler Activity:	Not reported
Electronic Manifest Broker:	Not reported
Receive Date:	2000-01-25 00:00:00.0
Handler Name: SOFT WATER SERVICE CO	
Federal Waste Generator Description:	Not a generator, verified
State District Owner:	WA
Large Quantity Handler of Universal Waste:	No
Recognized Trader Importer:	No
Recognized Trader Exporter:	No
Spent Lead Acid Battery Importer:	No
Spent Lead Acid Battery Exporter:	No
Current Record:	Yes

SOFT WATER SERVICE CO (Continued) **1000394340**

Non Storage Recycler Activity: Not reported
Electronic Manifest Broker: Not reported

Receive Date: 1993-12-31 00:00:00.0
Handler Name: SOFT WATER SERVICE CO
Federal Waste Generator Description: Large Quantity Generator
State District Owner: WA
Large Quantity Handler of Universal Waste: No
Recognized Trader Importer: No
Recognized Trader Exporter: No
Spent Lead Acid Battery Importer: No
Spent Lead Acid Battery Exporter: No
Current Record: No
Non Storage Recycler Activity: Not reported
Electronic Manifest Broker: Not reported

Receive Date: 1996-03-04 00:00:00.0
Handler Name: SOFT WATER SERVICE CO
Federal Waste Generator Description: Conditionally Exempt Small Quantity Generator
State District Owner: WA
Large Quantity Handler of Universal Waste: No
Recognized Trader Importer: No
Recognized Trader Exporter: No
Spent Lead Acid Battery Importer: No
Spent Lead Acid Battery Exporter: No
Current Record: No
Non Storage Recycler Activity: Not reported
Electronic Manifest Broker: Not reported

Receive Date: 1997-02-18 00:00:00.0
Handler Name: SOFT WATER SERVICE CO
Federal Waste Generator Description: Conditionally Exempt Small Quantity Generator
State District Owner: WA
Large Quantity Handler of Universal Waste: No
Recognized Trader Importer: No
Recognized Trader Exporter: No
Spent Lead Acid Battery Importer: No
Spent Lead Acid Battery Exporter: No
Current Record: No
Non Storage Recycler Activity: Not reported
Electronic Manifest Broker: Not reported

Receive Date: 1998-10-05 00:00:00.0
Handler Name: SOFT WATER SERVICE CO
Federal Waste Generator Description: Not a generator, verified
State District Owner: WA
Large Quantity Handler of Universal Waste: No
Recognized Trader Importer: No
Recognized Trader Exporter: No
Spent Lead Acid Battery Importer: No
Spent Lead Acid Battery Exporter: No
Current Record: No
Non Storage Recycler Activity: Not reported
Electronic Manifest Broker: Not reported

Receive Date: 1999-03-01 00:00:00.0
Handler Name: SOFT WATER SERVICE CO

SOFT WATER SERVICE CO (Continued) **1000394340**

Federal Waste Generator Description:	Not a generator, verified
State District Owner:	WA
Large Quantity Handler of Universal Waste:	No
Recognized Trader Importer:	No
Recognized Trader Exporter:	No
Spent Lead Acid Battery Importer:	No
Spent Lead Acid Battery Exporter:	No
Current Record:	No
Non Storage Recycler Activity:	Not reported
Electronic Manifest Broker:	Not reported

Receive Date:	2000-01-24 00:00:00.0
Handler Name: SOFT WATER SERVICE CO	
Federal Waste Generator Description:	Not a generator, verified
State District Owner:	WA
Large Quantity Handler of Universal Waste:	No
Recognized Trader Importer:	No
Recognized Trader Exporter:	No
Spent Lead Acid Battery Importer:	No
Spent Lead Acid Battery Exporter:	No
Current Record:	No
Non Storage Recycler Activity:	Not reported
Electronic Manifest Broker:	Not reported

Receive Date:	2000-01-24 00:00:00.0
Handler Name: SOFT WATER SERVICE CO	
Federal Waste Generator Description:	Not a generator, verified
State District Owner:	WA
Large Quantity Handler of Universal Waste:	No
Recognized Trader Importer:	No
Recognized Trader Exporter:	No
Spent Lead Acid Battery Importer:	No
Spent Lead Acid Battery Exporter:	No
Current Record:	No
Non Storage Recycler Activity:	Not reported
Electronic Manifest Broker:	Not reported

List of NAICS Codes and Descriptions:

NAICS Code:	54169
NAICS Description:	OTHER SCIENTIFIC AND TECHNICAL CONSULTING SERVICES

Facility Has Received Notices of Violation:

Found Violation:	No
Agency Which Determined Violation:	Not reported
Violation Short Description:	Not reported
Date Violation was Determined:	Not reported
Actual Return to Compliance Date:	Not reported
Return to Compliance Qualifier:	Not reported
Violation Responsible Agency:	Not reported
Scheduled Compliance Date:	Not reported
Enforcement Identifier:	Not reported
Date of Enforcement Action:	Not reported
Enforcement Responsible Agency:	Not reported
Enforcement Docket Number:	Not reported
Enforcement Attorney:	Not reported
Corrective Action Component:	Not reported

SOFT WATER SERVICE CO (Continued) **1000394340**

Appeal Initiated Date: Not reported
Appeal Resolution Date: Not reported
Disposition Status Date: Not reported
Disposition Status: Not reported
Disposition Status Description: Not reported
Consent/Final Order Sequence Number:Not reported
Consent/Final Order Respondent Name: Not reported
Consent/Final Order Lead Agency: Not reported
Enforcement Type: Not reported
Enforcement Responsible Person: Not reported
Enforcement Responsible Sub-Organization: Not reported
SEP Sequence Number: Not reported
SEP Expenditure Amount: Not reported
SEP Scheduled Completion Date: Not reported
SEP Actual Date: Not reported
SEP Defaulted Date: Not reported
SEP Type: Not reported
SEP Type Description: Not reported
Proposed Amount: Not reported
Final Monetary Amount: Not reported
Paid Amount: Not reported
Final Count: Not reported
Final Amount: Not reported

Evaluation Action Summary:
Evaluation Date: 1997-09-30 00:00:00.0
Evaluation Responsible Agency: State
Found Violation: No
Evaluation Type Description: COMPLIANCE EVALUATION INSPECTION ON-SITE
Evaluation Responsible Person Identifier: WALAM
Evaluation Responsible Sub-Organization: ER
Actual Return to Compliance Date: Not reported
Scheduled Compliance Date: Not reported
Date of Request: Not reported
Date Response Received: Not reported
Request Agency: Not reported
Former Citation: Not reported

FINDS:
Registry ID: 110005318600

Click Here:

Environmental Interest/Information System:
Washington Facility / Site Identification System (WA-FSIS) provides a means to query and display data maintained by the Washington Department of Ecology. This system contains key information for each facility/site that is currently, or has been, of interest to the Air Quality, Dam Safety, Hazardous Waste, Toxics Cleanup, and Water Quality Programs.
RCRAInfo is a national information system that supports the Resource Conservation and Recovery Act (RCRA) program through the tracking of events and activities related to facilities that generate, transport, and treat, store, or dispose of hazardous waste. RCRAInfo allows RCRA program staff to track the notification, permit, compliance, and corrective action activities required under RCRA.

SOFT WATER SERVICE CO (Continued) **1000394340**

Click this hyperlink while viewing on your computer to access additional FINDS: detail in the EDR Site Report.

ECHO:

Envid:	1000394340
Registry ID:	110005318600
DFR URL:	http://echo.epa.gov/detailed-facility-report?fid=110005318600
Name:	SOFT WATER SERVICE CO
Address:	25 E 3RD AVE
City,State,Zip:	SPOKANE, WA 99202

ASBESTOS:

Name:	Not reported
Address:	25 E 3RD AVE
City,State,Zip:	SPOKANE, WA
Facility Type:	Not reported
Parent ID:	Not reported
Form ID:	141072#20369211
Notice Date:	05/08/2019
Start Date:	04/25/2019
Completion Date:	05/24/2019
Initial:	Not reported
Amended:	Not reported
On Hold:	Not reported
Off Hold:	Not reported
Emergency:	Not reported
Site Hours Start:	Not reported
Site Hours End:	Not reported
Sunday:	Not reported
Monday:	Not reported
Tuesday:	Not reported
Wednesday:	Not reported
Thursday:	Not reported
Friday:	Not reported
Saturday:	Not reported
Contractor ID:	Not reported
Phone:	Not reported
Job Site CAS:	Not reported
Project Form Email:	Not reported
Property Owner Name:	Not reported
Property Owner Agent:	Not reported
Property Owner Company:	SUMMIT ENVIRONMENTAL INC (POST FALLS) (ABCN00001255)
Property Owner Address:	Not reported
Property Owner City:	Not reported
Property Owner State:	Not reported
Property Owner Zip4:	Not reported
Property Owner Phone:	Not reported
Job Site Room:	Not reported
Facility Age:	Not reported
Facility Size:	Not reported
Facility Remodel:	Not reported
Facility Demo:	Not reported
Facility Repair:	Not reported
Facility Maint:	Not reported
Removed:	Not reported
Encapsulated:	Not reported

SOFT WATER SERVICE CO (Continued) **1000394340**

Quantity Sq Ft:	Not reported
Fireproofing:	Not reported
Popcorn Ceiling:	Not reported
CAB:	Not reported
Sheet Vinyl:	Not reported
Asbestos Paper:	Not reported
Boiler Insulation:	Not reported
Duct Paper:	Not reported
VAT:	Not reported
Roofing:	Not reported
Sq Ft Other:	Not reported
Sq Ft Other Text:	Not reported
Quantity Lin Ft:	Not reported
Mag Pipe Insulation:	Not reported
Air Cell Pipe Insulation:	Not reported
Ducting Insulation:	Not reported
Cement Asbestos Pipe:	Not reported
Mudded Pipe Insulation:	Not reported
Duct Tape:	Not reported
Lin Ft Other1:	Not reported
Lin Ft Other1 Text:	Not reported
Lin Ft Other2:	Not reported
Lin Ft Other2 Text:	Not reported
Indoors:	Not reported
Outdoors:	Not reported
Neg Pres Enclosure:	Not reported
Glove Bag:	Not reported
Mini Enclosure:	Not reported
Critical Barriers:	Not reported
Wrap And Cut:	Not reported
Wet Methods:	Not reported
HEPA Vacuum:	Not reported
MANUALMETHODS :	Not reported
Other CM1:	Not reported
Other CM1 Text:	Not reported
Other CM2:	Not reported
Other CM2 Text:	Not reported
Half Mask APR:	Not reported
Full Face APR:	Not reported
PAPR:	Not reported
Type C Continuous:	Not reported
Type C Pressure:	Not reported
Other Resp Pro:	Not reported
Other Resp Pro Text:	Not reported
Comments:	Not reported
Date Time Submitted:	Not reported
Submitter IP Address:	Not reported
Region:	6
UBI:	601924414
Notice type:	Emergency
Project Type:	Mastic, Vinyl Asbestos Tile
Supervisor:	Brian Thomson (ABAS00016066) ACTIVE
Supervisor Phone:	Not reported
Certificate Status:	ACTIVE
Name:	Not reported
Address:	25 E 3RD AVE

SOFT WATER SERVICE CO (Continued) **1000394340**

City,State,Zip:	SPOKANE, WA
Facility Type:	Not reported
Parent ID:	Not reported
Form ID:	141072#20369211
Notice Date:	05/06/2019
Start Date:	04/25/2019
Completion Date:	05/17/2019
Initial:	Not reported
Amended:	Not reported
On Hold:	Not reported
Off Hold:	Not reported
Emergency:	Not reported
Site Hours Start:	Not reported
Site Hours End:	Not reported
Sunday:	Not reported
Monday:	Not reported
Tuesday:	Not reported
Wednesday:	Not reported
Thursday:	Not reported
Friday:	Not reported
Saturday:	Not reported
Contractor ID:	Not reported
Phone:	Not reported
Job Site CAS:	Not reported
Project Form Email:	Not reported
Property Owner Name:	Not reported
Property Owner Agent:	Not reported
Property Owner Company:	SUMMIT ENVIRONMENTAL INC (POST FALLS) (ABCN00001255)
Property Owner Address:	Not reported
Property Owner City:	Not reported
Property Owner State:	Not reported
Property Owner Zip4:	Not reported
Property Owner Phone:	Not reported
Job Site Room:	Not reported
Facility Age:	Not reported
Facility Size:	Not reported
Facility Remodel:	Not reported
Facility Demo:	Not reported
Facility Repair:	Not reported
Facility Maint:	Not reported
Removed:	Not reported
Encapsulated:	Not reported
Quantity Sq Ft:	Not reported
Fireproofing:	Not reported
Popcorn Ceiling:	Not reported
CAB:	Not reported
Sheet Vinyl:	Not reported
Asbestos Paper:	Not reported
Boiler Insulation:	Not reported
Duct Paper:	Not reported
VAT:	Not reported
Roofing:	Not reported
Sq Ft Other:	Not reported
Sq Ft Other Text:	Not reported
Quantity Lin Ft:	Not reported
Mag Pipe Insulation:	Not reported
Air Cell Pipe Insulation:	Not reported

SOFT WATER SERVICE CO (Continued) **1000394340**

Ducting Insulation:	Not reported
Cement Asbestos Pipe:	Not reported
Mudded Pipe Insulation:	Not reported
Duct Tape:	Not reported
Lin Ft Other1:	Not reported
Lin Ft Other1 Text:	Not reported
Lin Ft Other2:	Not reported
Lin Ft Other2 Text:	Not reported
Indoors:	Not reported
Outdoors:	Not reported
Neg Pres Enclosure:	Not reported
Glove Bag:	Not reported
Mini Enclosure:	Not reported
Critical Barriers:	Not reported
Wrap And Cut:	Not reported
Wet Methods:	Not reported
HEPA Vacuum:	Not reported
MANUALMETHODS :	Not reported
Other CM1:	Not reported
Other CM1 Text:	Not reported
Other CM2:	Not reported
Other CM2 Text:	Not reported
Half Mask APR:	Not reported
Full Face APR:	Not reported
PAPR:	Not reported
Type C Continuous:	Not reported
Type C Pressure:	Not reported
Other Resp Pro:	Not reported
Other Resp Pro Text:	Not reported
Comments:	Not reported
Date Time Submitted:	Not reported
Submitter IP Address:	Not reported
Region:	6
UBI:	601924414
Notice type:	Emergency
Project Type:	Mastic, Vinyl Asbestos Tile
Supervisor:	Brian Thomson (ABAS00016066) ACTIVE
Supervisor Phone:	Not reported
Certificate Status:	ACTIVE
Name:	Not reported
Address:	25 E 3RD AVE
City,State,Zip:	SPOKANE, WA
Facility Type:	Not reported
Parent ID:	Not reported
Form ID:	141072#20369211
Notice Date:	05/01/2019
Start Date:	04/25/2019
Completion Date:	05/17/2019
Initial:	Not reported
Amended:	Not reported
On Hold:	Not reported
Off Hold:	Not reported
Emergency:	Not reported
Site Hours Start:	Not reported
Site Hours End:	Not reported
Sunday:	Not reported

SOFT WATER SERVICE CO (Continued) **1000394340**

Monday:	Not reported
Tuesday:	Not reported
Wednesday:	Not reported
Thursday:	Not reported
Friday:	Not reported
Saturday:	Not reported
Contractor ID:	Not reported
Phone:	Not reported
Job Site CAS:	Not reported
Project Form Email:	Not reported
Property Owner Name:	Not reported
Property Owner Agent:	Not reported
Property Owner Company:	SUMMIT ENVIRONMENTAL INC (POST FALLS) (ABCN00001255)
Property Owner Address:	Not reported
Property Owner City:	Not reported
Property Owner State:	Not reported
Property Owner Zip4:	Not reported
Property Owner Phone:	Not reported
Job Site Room:	Not reported
Facility Age:	Not reported
Facility Size:	Not reported
Facility Remodel:	Not reported
Facility Demo:	Not reported
Facility Repair:	Not reported
Facility Maint:	Not reported
Removed:	Not reported
Encapsulated:	Not reported
Quantity Sq Ft:	Not reported
Fireproofing:	Not reported
Popcorn Ceiling:	Not reported
CAB:	Not reported
Sheet Vinyl:	Not reported
Asbestos Paper:	Not reported
Boiler Insulation:	Not reported
Duct Paper:	Not reported
VAT:	Not reported
Roofing:	Not reported
Sq Ft Other:	Not reported
Sq Ft Other Text:	Not reported
Quantity Lin Ft:	Not reported
Mag Pipe Insulation:	Not reported
Air Cell Pipe Insulation:	Not reported
Ducting Insulation:	Not reported
Cement Asbestos Pipe:	Not reported
Mudded Pipe Insulation:	Not reported
Duct Tape:	Not reported
Lin Ft Other1:	Not reported
Lin Ft Other1 Text:	Not reported
Lin Ft Other2:	Not reported
Lin Ft Other2 Text:	Not reported
Indoors:	Not reported
Outdoors:	Not reported
Neg Pres Enclosure:	Not reported
Glove Bag:	Not reported
Mini Enclosure:	Not reported
Critical Barriers:	Not reported
Wrap And Cut:	Not reported

SOFT WATER SERVICE CO (Continued) **1000394340**

Wet Methods:	Not reported
HEPA Vacuum:	Not reported
MANUALMETHODS :	Not reported
Other CM1:	Not reported
Other CM1 Text:	Not reported
Other CM2:	Not reported
Other CM2 Text:	Not reported
Half Mask APR:	Not reported
Full Face APR:	Not reported
PAPR:	Not reported
Type C Continuous:	Not reported
Type C Pressure:	Not reported
Other Resp Pro:	Not reported
Other Resp Pro Text:	Not reported
Comments:	Not reported
Date Time Submitted:	Not reported
Submitter IP Address:	Not reported
Region:	6
UBI:	601924414
Notice type:	Emergency
Project Type:	Mastic, Vinyl Asbestos Tile
Supervisor:	Brian Thomson (ABAS00016066) ACTIVE
Supervisor Phone:	Not reported
Certificate Status:	ACTIVE
Name:	Not reported
Address:	25 E 3RD AVE
City,State,Zip:	SPOKANE, WA
Facility Type:	Not reported
Parent ID:	Not reported
Form ID:	141072#20369211
Notice Date:	04/22/2019
Start Date:	04/25/2019
Completion Date:	05/10/2019
Initial:	Not reported
Amended:	Not reported
On Hold:	Not reported
Off Hold:	Not reported
Emergency:	Not reported
Site Hours Start:	Not reported
Site Hours End:	Not reported
Sunday:	Not reported
Monday:	Not reported
Tuesday:	Not reported
Wednesday:	Not reported
Thursday:	Not reported
Friday:	Not reported
Saturday:	Not reported
Contractor ID:	Not reported
Phone:	Not reported
Job Site CAS:	Not reported
Project Form Email:	Not reported
Property Owner Name:	Not reported
Property Owner Agent:	Not reported
Property Owner Company:	SUMMIT ENVIRONMENTAL INC (POST FALLS) (ABCN00001255)
Property Owner Address:	Not reported
Property Owner City:	Not reported

SOFT WATER SERVICE CO (Continued) **1000394340**

Property Owner State:	Not reported
Property Owner Zip4:	Not reported
Property Owner Phone:	Not reported
Job Site Room:	Not reported
Facility Age:	Not reported
Facility Size:	Not reported
Facility Remodel:	Not reported
Facility Demo:	Not reported
Facility Repair:	Not reported
Facility Maint:	Not reported
Removed:	Not reported
Encapsulated:	Not reported
Quantity Sq Ft:	Not reported
Fireproofing:	Not reported
Popcorn Ceiling:	Not reported
CAB:	Not reported
Sheet Vinyl:	Not reported
Asbestos Paper:	Not reported
Boiler Insulation:	Not reported
Duct Paper:	Not reported
VAT:	Not reported
Roofing:	Not reported
Sq Ft Other:	Not reported
Sq Ft Other Text:	Not reported
Quantity Lin Ft:	Not reported
Mag Pipe Insulation:	Not reported
Air Cell Pipe Insulation:	Not reported
Ducting Insulation:	Not reported
Cement Asbestos Pipe:	Not reported
Mudded Pipe Insulation:	Not reported
Duct Tape:	Not reported
Lin Ft Other1:	Not reported
Lin Ft Other1 Text:	Not reported
Lin Ft Other2:	Not reported
Lin Ft Other2 Text:	Not reported
Indoors:	Not reported
Outdoors:	Not reported
Neg Pres Enclosure:	Not reported
Glove Bag:	Not reported
Mini Enclosure:	Not reported
Critical Barriers:	Not reported
Wrap And Cut:	Not reported
Wet Methods:	Not reported
HEPA Vacuum:	Not reported
MANUALMETHODS :	Not reported
Other CM1:	Not reported
Other CM1 Text:	Not reported
Other CM2:	Not reported
Other CM2 Text:	Not reported
Half Mask APR:	Not reported
Full Face APR:	Not reported
PAPR:	Not reported
Type C Continuous:	Not reported
Type C Pressure:	Not reported
Other Resp Pro:	Not reported
Other Resp Pro Text:	Not reported
Comments:	Not reported

SOFT WATER SERVICE CO (Continued) **1000394340**

Date Time Submitted:	Not reported
Submitter IP Address:	Not reported
Region:	6
UBI:	601924414
Notice type:	Emergency
Project Type:	Mastic, Vinyl Asbestos Tile
Supervisor:	Brian Thomson (ABAS00016066) ACTIVE
Supervisor Phone:	Not reported
Certificate Status:	ACTIVE

AN151 **THUDPUCKERS** **WA ALLSITES** **S118493915**
West **41 W RIVERSIDE AVE** **N/A**
1/4-1/2 **SPOKANE, WA 99201**
0.359 mi.
1894 ft. **Site 3 of 4 in cluster AN**

Relative:
Lower
Actual:
1904 ft.

ALLSITES:

Name:	THUDPUCKERS
Facility Id:	21589
Interaction:	115982
Interaction 1:	A
Interaction 2:	UST
Ecology Program:	TOXICS
Program Data:	UST
Facility Alt.:	Thudpuckers
Program ID:	620257
Date Interaction:	2015-12-01 00:00:00
Date Interaction 3:	Underground Storage Tank
Latitude:	47.657753153999998
Longitude:	-117.412892818

AM152 **SPOKANE CITY SEWER MAINTENANCE DEPT** **WA ALLSITES** **1005445294**
East **909 E SPRAGUE AVE** **RCRA NonGen / NLR** **WAH000015594**
1/4-1/2 **SPOKANE, WA 99202** **WA ASBESTOS**
0.361 mi. **WA NPDES**
1905 ft. **Site 3 of 4 in cluster AM**

Relative:
Lower
Actual:
1928 ft.

ALLSITES:

Name:	SPOKANE CITY SEWER MAINTENANCE DEPT
Facility Id:	17397934
Interaction:	29920
Interaction 1:	I
Interaction 2:	HWG
Ecology Program:	HAZWASTE
Program Data:	TURBOWASTE
Facility Alt.:	Not reported
Program ID:	WAH000015594
Date Interaction:	2001-07-17 00:00:00
Date Interaction 3:	Hazardous Waste Generator
Latitude:	47.657051783999997
Longitude:	-117.39786462399999

SPOKANE CITY SEWER MAINTENANCE DEPT (Continued) **1005445294**

Interaction:	88192
Interaction 1:	A
Interaction 2:	MS4P2EASTGP
Ecology Program:	WATQUAL
Program Data:	PARIS
Facility Alt.:	SPOKANE CITY
Program ID:	WAR046505
Date Interaction:	2007-02-16 00:00:00
Date Interaction 3:	Municipal SW Phase II Eas
Latitude:	47.657051783999997
Longitude:	-117.39786462399999

Interaction:	29919
Interaction 1:	A
Interaction 2:	TIER2
Ecology Program:	HAZWASTE
Program Data:	EPCRA
Facility Alt.:	Not reported
Program ID:	CRK000043360
Date Interaction:	1996-01-01 00:00:00
Date Interaction 3:	Emergency/Haz Chem Rpt TI
Latitude:	47.657051783999997
Longitude:	-117.39786462399999

Interaction:	132483
Interaction 1:	A
Interaction 2:	APMOSQGP
Ecology Program:	WATQUAL
Program Data:	PARIS
Facility Alt.:	City of Spokane Wastewater/Collections Management
Program ID:	WAG994445
Date Interaction:	2019-08-30 00:00:00
Date Interaction 3:	AP Aquatic Mosquito Contr
Latitude:	47.657051783999997
Longitude:	-117.39786462399999

Interaction:	29921
Interaction 1:	A
Interaction 2:	ENFORFNL
Ecology Program:	WATQUAL
Program Data:	DMS
Facility Alt.:	Not reported
Program ID:	Not reported
Date Interaction:	2006-09-11 00:00:00
Date Interaction 3:	Enforcement Final
Latitude:	47.657051783999997
Longitude:	-117.39786462399999

Interaction:	116420
Interaction 1:	A
Interaction 2:	RSVP
Ecology Program:	HAZWASTE
Program Data:	RSVP

SPOKANE CITY SEWER MAINTENANCE DEPT (Continued) **1005445294**

Facility Alt.:	SPOKANE CITY SEWER MAINTENANCE DEPT
Program ID:	Not reported
Date Interaction:	2014-07-06 00:00:00
Date Interaction 3:	Revised Site Visit Progra
Latitude:	47.657051783999997
Longitude:	-117.39786462399999

Name:	CITY OF SPOKANE, WASTEWATER MANAGEMENT
Facility Id:	75252

RCRA NonGen / NLR:

Date Form Received by Agency:	2003-01-24 00:00:00.0
Handler Name:	SPOKANE CITY SEWER MAINTENANCE DEPT
Handler Address:	909 E SPRAGUE AVE
Handler City,State,Zip:	SPOKANE, WA 99202
EPA ID:	WAH000015594
Contact Name:	GARY KAESEMEYER
Contact Address:	909 E SPRAGUE AVE
Contact City,State,Zip:	SPOKANE, WA 99202
Contact Telephone:	509-625-7909
Contact Fax:	Not reported
Contact Email:	Not reported
Contact Title:	Not reported
EPA Region:	10
Land Type:	Other
Federal Waste Generator Description:	Not a generator, verified
Non-Notifier:	Not reported
Biennial Report Cycle:	Not reported
Accessibility:	Not reported
Active Site Indicator:	Not reported
State District Owner:	WA
State District:	ERO
Mailing Address:	909 E SPRAGUE AVE
Mailing City,State,Zip:	SPOKANE, WA 99202
Owner Name:	SPOKANE CITY
Owner Type:	Private
Operator Name:	SPOKANE CITY SEWER MAINTENANCE DEPT
Operator Type:	Private
Short-Term Generator Activity:	No
Importer Activity:	No
Mixed Waste Generator:	No
Transporter Activity:	No
Transfer Facility Activity:	No
Recycler Activity with Storage:	No
Small Quantity On-Site Burner Exemption:	No
Smelting Melting and Refining Furnace Exemption:	No
Underground Injection Control:	No
Off-Site Waste Receipt:	No
Universal Waste Indicator:	No
Universal Waste Destination Facility:	No
Federal Universal Waste:	No
Active Site Fed-Reg Treatment Storage and Disposal Facility:	Not reported
Active Site Converter Treatment storage and Disposal Facility:	Not reported
Active Site State-Reg Treatment Storage and Disposal Facility:	Not reported
Active Site State-Reg Handler:	---
Federal Facility Indicator:	Not reported

SPOKANE CITY SEWER MAINTENANCE DEPT (Continued) **1005445294**

Hazardous Secondary Material Indicator:	NN
Sub-Part K Indicator:	Not reported
Commercial TSD Indicator:	No
Treatment Storage and Disposal Type:	Not reported
2018 GPRA Permit Baseline:	Not on the Baseline
2018 GPRA Renewals Baseline:	Not on the Baseline
Permit Renewals Workload Universe:	Not reported
Permit Workload Universe:	Not reported
Permit Progress Universe:	Not reported
Post-Closure Workload Universe:	Not reported
Closure Workload Universe:	Not reported
202 GPRA Corrective Action Baseline:	No
Corrective Action Workload Universe:	No
Subject to Corrective Action Universe:	No
Non-TSDFs Where RCRA CA has Been Imposed Universe:	No
TSDFs Potentially Subject to CA Under 3004 (u)/(v) Universe:	No
TSDFs Only Subject to CA under Discretionary Auth Universe:	No
Corrective Action Priority Ranking:	No NCAPS ranking
Environmental Control Indicator:	No
Institutional Control Indicator:	No
Human Exposure Controls Indicator:	N/A
Groundwater Controls Indicator:	N/A
Operating TSDF Universe:	Not reported
Full Enforcement Universe:	Not reported
Significant Non-Complier Universe:	No
Unaddressed Significant Non-Complier Universe:	No
Addressed Significant Non-Complier Universe:	No
Significant Non-Complier With a Compliance Schedule Universe:	No
Financial Assurance Required:	Not reported
Handler Date of Last Change:	2018-05-10 17:14:13.0
Recognized Trader-Importer:	No
Recognized Trader-Exporter:	No
Importer of Spent Lead Acid Batteries:	No
Exporter of Spent Lead Acid Batteries:	No
Recycler Activity Without Storage:	No
Manifest Broker:	No
Sub-Part P Indicator:	Not reported

Handler - Owner Operator:

Owner/Operator Indicator:	Owner
Owner/Operator Name:	SPOKANE CITY S
Legal Status:	Private
Date Became Current:	2001-07-17 00:00:00.
Date Ended Current:	Not reported
Owner/Operator Address:	909 E SPRAGUE AVE
Owner/Operator City,State,Zip:	SPOKANE, WA 99202-2127
Owner/Operator Telephone:	509-625-7900
Owner/Operator Telephone Ext:	Not reported
Owner/Operator Fax:	Not reported
Owner/Operator Email:	Not reported

Owner/Operator Indicator:	Owner
Owner/Operator Name:	SPOKANE CITY
Legal Status:	Private
Date Became Current:	Not reported
Date Ended Current:	Not reported

SPOKANE CITY SEWER MAINTENANCE DEPT (Continued) **1005445294**

Owner/Operator Address:	909 E SPRAGUE AVE
Owner/Operator City,State,Zip:	SPOKANE, WA 99202
Owner/Operator Telephone:	509-625-7900
Owner/Operator Telephone Ext:	Not reported
Owner/Operator Fax:	Not reported
Owner/Operator Email:	Not reported

Owner/Operator Indicator:	Operator
Owner/Operator Name:	SPOKANE CITY SEWER MAINTENANCE DEPT
Legal Status:	Private
Date Became Current:	Not reported
Date Ended Current:	Not reported
Owner/Operator Address:	909 E SPRAGUE AVE
Owner/Operator City,State,Zip:	SPOKANE, WA 99202
Owner/Operator Telephone:	000-000-0000
Owner/Operator Telephone Ext:	Not reported
Owner/Operator Fax:	Not reported
Owner/Operator Email:	Not reported

Owner/Operator Indicator:	Owner
Owner/Operator Name:	SPOKANE CITY
Legal Status:	Private
Date Became Current:	Not reported
Date Ended Current:	Not reported
Owner/Operator Address:	909 E SPRAGUE AVE
Owner/Operator City,State,Zip:	SPOKANE, WA 99202
Owner/Operator Telephone:	509-625-7900
Owner/Operator Telephone Ext:	Not reported
Owner/Operator Fax:	Not reported
Owner/Operator Email:	Not reported

Owner/Operator Indicator:	Operator
Owner/Operator Name:	SPOKANE CITY
Legal Status:	Private
Date Became Current:	Not reported
Date Ended Current:	Not reported
Owner/Operator Address:	909 E SPRAGUE AVE
Owner/Operator City,State,Zip:	SPOKANE, WA 99202-2127
Owner/Operator Telephone:	509-625-7900
Owner/Operator Telephone Ext:	Not reported
Owner/Operator Fax:	Not reported
Owner/Operator Email:	Not reported

Owner/Operator Indicator:	Owner
Owner/Operator Name:	SPOKANE CITY
Legal Status:	Private
Date Became Current:	2001-07-17 00:00:00.
Date Ended Current:	Not reported
Owner/Operator Address:	909 E SPRAGUE AVE
Owner/Operator City,State,Zip:	SPOKANE, WA 99202
Owner/Operator Telephone:	509-625-7900
Owner/Operator Telephone Ext:	Not reported
Owner/Operator Fax:	Not reported
Owner/Operator Email:	Not reported

Owner/Operator Indicator:	Owner
Owner/Operator Name:	SPOKANE CITY

SPOKANE CITY SEWER MAINTENANCE DEPT (Continued) **1005445294**

Legal Status:	Private
Date Became Current:	2001-07-17 00:00:00.
Date Ended Current:	Not reported
Owner/Operator Address:	909 E SPRAGUE AVE
Owner/Operator City,State,Zip:	SPOKANE, WA 99202
Owner/Operator Telephone:	509-625-7900
Owner/Operator Telephone Ext:	Not reported
Owner/Operator Fax:	Not reported
Owner/Operator Email:	Not reported

Owner/Operator Indicator:	Operator
Owner/Operator Name:	SPOKANE CITY SEWER MAINTENANCE DEPT
Legal Status:	Private
Date Became Current:	Not reported
Date Ended Current:	Not reported
Owner/Operator Address:	909 E SPRAGUE AVE
Owner/Operator City,State,Zip:	SPOKANE, WA 99202
Owner/Operator Telephone:	000-000-0000
Owner/Operator Telephone Ext:	Not reported
Owner/Operator Fax:	Not reported
Owner/Operator Email:	Not reported

Owner/Operator Indicator:	Owner
Owner/Operator Name:	SPOKANE CITY
Legal Status:	Private
Date Became Current:	Not reported
Date Ended Current:	Not reported
Owner/Operator Address:	909 E SPRAGUE AVE
Owner/Operator City,State,Zip:	SPOKANE, WA 99202
Owner/Operator Telephone:	509-625-7900
Owner/Operator Telephone Ext:	Not reported
Owner/Operator Fax:	Not reported
Owner/Operator Email:	Not reported

Owner/Operator Indicator:	Owner
Owner/Operator Name:	SPOKANE CITY
Legal Status:	Private
Date Became Current:	Not reported
Date Ended Current:	Not reported
Owner/Operator Address:	909 E SPRAGUE AVE
Owner/Operator City,State,Zip:	SPOKANE, WA 99202-2127
Owner/Operator Telephone:	509-625-7900
Owner/Operator Telephone Ext:	Not reported
Owner/Operator Fax:	Not reported
Owner/Operator Email:	Not reported

Owner/Operator Indicator:	Operator
Owner/Operator Name:	SPOKANE CITY SEWER MAINTENANCE DEPT
Legal Status:	Private
Date Became Current:	Not reported
Date Ended Current:	Not reported
Owner/Operator Address:	909 E SPRAGUE AVE
Owner/Operator City,State,Zip:	SPOKANE, WA 99202
Owner/Operator Telephone:	000-000-0000
Owner/Operator Telephone Ext:	Not reported
Owner/Operator Fax:	Not reported
Owner/Operator Email:	Not reported

SPOKANE CITY SEWER MAINTENANCE DEPT (Continued) **1005445294**

Owner/Operator Indicator:	Owner
Owner/Operator Name:	SPOKANE CITY
Legal Status:	Private
Date Became Current:	2001-07-17 00:00:00.
Date Ended Current:	Not reported
Owner/Operator Address:	909 E SPRAGUE AVE
Owner/Operator City,State,Zip:	SPOKANE, WA 99202
Owner/Operator Telephone:	509-625-7900
Owner/Operator Telephone Ext:	Not reported
Owner/Operator Fax:	Not reported
Owner/Operator Email:	Not reported

Owner/Operator Indicator:	Operator
Owner/Operator Name:	SPOKANE CITY SEWER MAINTENANCE DEPT
Legal Status:	Private
Date Became Current:	Not reported
Date Ended Current:	Not reported
Owner/Operator Address:	909 E SPRAGUE AVE
Owner/Operator City,State,Zip:	SPOKANE, WA 99202
Owner/Operator Telephone:	000-000-0000
Owner/Operator Telephone Ext:	Not reported
Owner/Operator Fax:	Not reported
Owner/Operator Email:	Not reported

Owner/Operator Indicator:	Owner
Owner/Operator Name:	SPOKANE CITY
Legal Status:	Private
Date Became Current:	Not reported
Date Ended Current:	Not reported
Owner/Operator Address:	909 E SPRAGUE AVE
Owner/Operator City,State,Zip:	SPOKANE, WA 99202
Owner/Operator Telephone:	509-625-7900
Owner/Operator Telephone Ext:	Not reported
Owner/Operator Fax:	Not reported
Owner/Operator Email:	Not reported

Owner/Operator Indicator:	Operator
Owner/Operator Name:	SPOKANE CITY SEWER MAINTENANCE DEPT
Legal Status:	Private
Date Became Current:	Not reported
Date Ended Current:	Not reported
Owner/Operator Address:	909 E SPRAGUE AVE
Owner/Operator City,State,Zip:	SPOKANE, WA 99202
Owner/Operator Telephone:	000-000-0000
Owner/Operator Telephone Ext:	Not reported
Owner/Operator Fax:	Not reported
Owner/Operator Email:	Not reported

Owner/Operator Indicator:	Owner
Owner/Operator Name:	SPOKANE CITY
Legal Status:	Private
Date Became Current:	Not reported
Date Ended Current:	Not reported
Owner/Operator Address:	909 E SPRAGUE AVE
Owner/Operator City,State,Zip:	SPOKANE, WA 99202
Owner/Operator Telephone:	509-625-7900
Owner/Operator Telephone Ext:	Not reported

SPOKANE CITY SEWER MAINTENANCE DEPT (Continued) **1005445294**

Owner/Operator Fax:	Not reported
Owner/Operator Email:	Not reported
Owner/Operator Indicator:	Owner
Owner/Operator Name:	SPOKANE CITY
Legal Status:	Private
Date Became Current:	2001-07-17 00:00:00.
Date Ended Current:	Not reported
Owner/Operator Address:	909 E SPRAGUE AVE
Owner/Operator City,State,Zip:	SPOKANE, WA 99202
Owner/Operator Telephone:	509-625-7900
Owner/Operator Telephone Ext:	Not reported
Owner/Operator Fax:	Not reported
Owner/Operator Email:	Not reported
Owner/Operator Indicator:	Owner
Owner/Operator Name:	SPOKANE CITY
Legal Status:	Private
Date Became Current:	2001-07-17 00:00:00.
Date Ended Current:	Not reported
Owner/Operator Address:	909 E SPRAGUE AVE
Owner/Operator City,State,Zip:	SPOKANE, WA 99202
Owner/Operator Telephone:	509-625-7900
Owner/Operator Telephone Ext:	Not reported
Owner/Operator Fax:	Not reported
Owner/Operator Email:	Not reported

Historic Generators:

Receive Date:	2003-01-23 00:00:00.0
Handler Name:	SPOKANE CITY SEWER MAINTENANCE DEPT
Federal Waste Generator Description:	Not a generator, verified
State District Owner:	WA
Large Quantity Handler of Universal Waste:	No
Recognized Trader Importer:	No
Recognized Trader Exporter:	No
Spent Lead Acid Battery Importer:	No
Spent Lead Acid Battery Exporter:	No
Current Record:	No
Non Storage Recycler Activity:	Not reported
Electronic Manifest Broker:	Not reported
Receive Date:	2003-01-23 00:00:00.0
Handler Name:	SPOKANE CITY SEWER MAINTENANCE DEPT
Federal Waste Generator Description:	Not a generator, verified
State District Owner:	WA
Large Quantity Handler of Universal Waste:	No
Recognized Trader Importer:	No
Recognized Trader Exporter:	No
Spent Lead Acid Battery Importer:	No
Spent Lead Acid Battery Exporter:	No
Current Record:	No
Non Storage Recycler Activity:	Not reported
Electronic Manifest Broker:	Not reported
Receive Date:	2003-01-24 00:00:00.0
Handler Name:	SPOKANE CITY SEWER MAINTENANCE DEPT
Federal Waste Generator Description:	Not a generator, verified

SPOKANE CITY SEWER MAINTENANCE DEPT (Continued) **1005445294**

State District Owner:	WA
Large Quantity Handler of Universal Waste:	No
Recognized Trader Importer:	No
Recognized Trader Exporter:	No
Spent Lead Acid Battery Importer:	No
Spent Lead Acid Battery Exporter:	No
Current Record:	Yes
Non Storage Recycler Activity:	Not reported
Electronic Manifest Broker:	Not reported

Receive Date:	2001-07-17 00:00:00.0
Handler Name:	SPOKANE CITY SEWER MAINTENANCE DEPT
Federal Waste Generator Description:	Small Quantity Generator
State District Owner:	WA
Large Quantity Handler of Universal Waste:	No
Recognized Trader Importer:	No
Recognized Trader Exporter:	No
Spent Lead Acid Battery Importer:	No
Spent Lead Acid Battery Exporter:	No
Current Record:	No
Non Storage Recycler Activity:	Not reported
Electronic Manifest Broker:	Not reported

Receive Date:	2002-02-19 00:00:00.0
Handler Name:	SPOKANE CITY SEWER MAINTENANCE DEPT
Federal Waste Generator Description:	Conditionally Exempt Small Quantity Generator
State District Owner:	WA
Large Quantity Handler of Universal Waste:	No
Recognized Trader Importer:	No
Recognized Trader Exporter:	No
Spent Lead Acid Battery Importer:	No
Spent Lead Acid Battery Exporter:	No
Current Record:	No
Non Storage Recycler Activity:	Not reported
Electronic Manifest Broker:	Not reported

Receive Date:	2003-01-23 00:00:00.0
Handler Name:	SPOKANE CITY SEWER MAINTENANCE DEPT
Federal Waste Generator Description:	Not a generator, verified
State District Owner:	WA
Large Quantity Handler of Universal Waste:	No
Recognized Trader Importer:	No
Recognized Trader Exporter:	No
Spent Lead Acid Battery Importer:	No
Spent Lead Acid Battery Exporter:	No
Current Record:	No
Non Storage Recycler Activity:	Not reported
Electronic Manifest Broker:	Not reported

Receive Date:	2003-01-23 00:00:00.0
Handler Name:	SPOKANE CITY SEWER MAINTENANCE DEPT
Federal Waste Generator Description:	Not a generator, verified
State District Owner:	WA
Large Quantity Handler of Universal Waste:	No
Recognized Trader Importer:	No
Recognized Trader Exporter:	No
Spent Lead Acid Battery Importer:	No

SPOKANE CITY SEWER MAINTENANCE DEPT (Continued) **1005445294**

Spent Lead Acid Battery Exporter:	No
Current Record:	No
Non Storage Recycler Activity:	Not reported
Electronic Manifest Broker:	Not reported

List of NAICS Codes and Descriptions:

NAICS Code:	22132
NAICS Description:	SEWAGE TREATMENT FACILITIES

Facility Has Received Notices of Violations:

Violations:	No Violations Found

Evaluation Action Summary:

Evaluations:	No Evaluations Found

ASBESTOS:

Name:	Not reported
Address:	909 E SPRAGUE AVE
City,State,Zip:	SPOKANE, WA
Facility Type:	Not reported
Parent ID:	Not reported
Form ID:	155000#39163862
Notice Date:	01/29/2020
Start Date:	02/17/2020
Completion Date:	02/28/2020
Initial:	Not reported
Amended:	Not reported
On Hold:	Not reported
Off Hold:	Not reported
Emergency:	Not reported
Site Hours Start:	Not reported
Site Hours End:	Not reported
Sunday:	Not reported
Monday:	Not reported
Tuesday:	Not reported
Wednesday:	Not reported
Thursday:	Not reported
Friday:	Not reported
Saturday:	Not reported
Contractor ID:	Not reported
Phone:	Not reported
Job Site CAS:	Not reported
Project Form Email:	Not reported
Property Owner Name:	Not reported
Property Owner Agent:	Not reported
Property Owner Company:	SPOKANE ROOFING COMPANY LLC (SPOKANE) (ABCN00001560)
Property Owner Address:	Not reported
Property Owner City:	Not reported
Property Owner State:	Not reported
Property Owner Zip4:	Not reported
Property Owner Phone:	Not reported
Job Site Room:	Not reported
Facility Age:	Not reported
Facility Size:	Not reported

SPOKANE CITY SEWER MAINTENANCE DEPT (Continued) **1005445294**

Facility Remodel:	Not reported
Facility Demo:	Not reported
Facility Repair:	Not reported
Facility Maint:	Not reported
Removed:	Not reported
Encapsulated:	Not reported
Quantity Sq Ft:	Not reported
Fireproofing:	Not reported
Popcorn Ceiling:	Not reported
CAB:	Not reported
Sheet Vinyl:	Not reported
Asbestos Paper:	Not reported
Boiler Insulation:	Not reported
Duct Paper:	Not reported
VAT:	Not reported
Roofing:	Not reported
Sq Ft Other:	Not reported
Sq Ft Other Text:	Not reported
Quantity Lin Ft:	Not reported
Mag Pipe Insulation:	Not reported
Air Cell Pipe Insulation:	Not reported
Ducting Insulation:	Not reported
Cement Asbestos Pipe:	Not reported
Mudded Pipe Insulation:	Not reported
Duct Tape:	Not reported
Lin Ft Other1:	Not reported
Lin Ft Other1 Text:	Not reported
Lin Ft Other2:	Not reported
Lin Ft Other2 Text:	Not reported
Indoors:	Not reported
Outdoors:	Not reported
Neg Pres Enclosure:	Not reported
Glove Bag:	Not reported
Mini Enclosure:	Not reported
Critical Barriers:	Not reported
Wrap And Cut:	Not reported
Wet Methods:	Not reported
HEPA Vacuum:	Not reported
MANUALMETHODS :	Not reported
Other CM1:	Not reported
Other CM1 Text:	Not reported
Other CM2:	Not reported
Other CM2 Text:	Not reported
Half Mask APR:	Not reported
Full Face APR:	Not reported
PAPR:	Not reported
Type C Continuous:	Not reported
Type C Pressure:	Not reported
Other Resp Pro:	Not reported
Other Resp Pro Text:	Not reported
Comments:	Not reported
Date Time Submitted:	Not reported
Submitter IP Address:	Not reported
Region:	6
UBI:	602224999
Notice type:	Initial
Project Type:	Roofing

SPOKANE CITY SEWER MAINTENANCE DEPT (Continued) **1005445294**

Supervisor:	Tyler Thompson (ABAS00036717) EXPIRED
Supervisor Phone:	Not reported
Certificate Status:	ACTIVE
Name:	Not reported
Address:	909 E SPRAGUE AVE
City,State,Zip:	SPOKANE, WA
Facility Type:	Not reported
Parent ID:	Not reported
Form ID:	155000#39163862
Notice Date:	02/11/2020
Start Date:	02/18/2020
Completion Date:	02/28/2020
Initial:	Not reported
Amended:	Not reported
On Hold:	Not reported
Off Hold:	Not reported
Emergency:	Not reported
Site Hours Start:	Not reported
Site Hours End:	Not reported
Sunday:	Not reported
Monday:	Not reported
Tuesday:	Not reported
Wednesday:	Not reported
Thursday:	Not reported
Friday:	Not reported
Saturday:	Not reported
Contractor ID:	Not reported
Phone:	Not reported
Job Site CAS:	Not reported
Project Form Email:	Not reported
Property Owner Name:	Not reported
Property Owner Agent:	Not reported
Property Owner Company:	SPOKANE ROOFING COMPANY LLC (SPOKANE) (ABCN00001560)
Property Owner Address:	Not reported
Property Owner City:	Not reported
Property Owner State:	Not reported
Property Owner Zip4:	Not reported
Property Owner Phone:	Not reported
Job Site Room:	Not reported
Facility Age:	Not reported
Facility Size:	Not reported
Facility Remodel:	Not reported
Facility Demo:	Not reported
Facility Repair:	Not reported
Facility Maint:	Not reported
Removed:	Not reported
Encapsulated:	Not reported
Quantity Sq Ft:	Not reported
Fireproofing:	Not reported
Popcorn Ceiling:	Not reported
CAB:	Not reported
Sheet Vinyl:	Not reported
Asbestos Paper:	Not reported
Boiler Insulation:	Not reported
Duct Paper:	Not reported
VAT:	Not reported

SPOKANE CITY SEWER MAINTENANCE DEPT (Continued) **1005445294**

Roofing:	Not reported
Sq Ft Other:	Not reported
Sq Ft Other Text:	Not reported
Quantity Lin Ft:	Not reported
Mag Pipe Insulation:	Not reported
Air Cell Pipe Insulation:	Not reported
Ducting Insulation:	Not reported
Cement Asbestos Pipe:	Not reported
Mudded Pipe Insulation:	Not reported
Duct Tape:	Not reported
Lin Ft Other1:	Not reported
Lin Ft Other1 Text:	Not reported
Lin Ft Other2:	Not reported
Lin Ft Other2 Text:	Not reported
Indoors:	Not reported
Outdoors:	Not reported
Neg Pres Enclosure:	Not reported
Glove Bag:	Not reported
Mini Enclosure:	Not reported
Critical Barriers:	Not reported
Wrap And Cut:	Not reported
Wet Methods:	Not reported
HEPA Vacuum:	Not reported
MANUALMETHODS :	Not reported
Other CM1:	Not reported
Other CM1 Text:	Not reported
Other CM2:	Not reported
Other CM2 Text:	Not reported
Half Mask APR:	Not reported
Full Face APR:	Not reported
PAPR:	Not reported
Type C Continuous:	Not reported
Type C Pressure:	Not reported
Other Resp Pro:	Not reported
Other Resp Pro Text:	Not reported
Comments:	Not reported
Date Time Submitted:	Not reported
Submitter IP Address:	Not reported
Region:	6
UBI:	602224999
Notice type:	Initial
Project Type:	Roofing
Supervisor:	Tyler Thompson (ABAS00036717) EXPIRED
Supervisor Phone:	Not reported
Certificate Status:	ACTIVE

NPDES:

Name:	CITY OF SPOKANE, WASTEWATER MANAGEMENT
Address:	909 EAST SPRAGUE AVENUE
City,State,Zip:	SPOKANE, WA 99202-2127
Facility Status:	Not reported
Facility Type:	AP Aquatic Mosquito Control GP
Admin Region:	Headqarters
Date Issued:	09/03/2019
Latitude:	Not reported
Longitude:	Not reported
Permit ID:	WAG994445

SPOKANE CITY SEWER MAINTENANCE DEPT (Continued) **1005445294**

Permit Version:	Not reported
Permit Status:	Active
Permit SubStatus:	Not reported
Ecology Contact:	Not reported
WRIA:	Not reported
Permit Expiration Date:	07/04/2024
Effective Date:	09/03/2019
Days to Expiration:	-1269

Name:	SPOKANE CITY
Address:	909 E SPRAGUE AVE -
City,State,Zip:	SPOKANE, WA 99202-2127
Facility Status:	Inactive
Facility Type:	Municipal SW Phase II Eastern WA GP
Admin Region:	Eastern
Date Issued:	07/01/2019
Latitude:	47.65716599
Longitude:	-117.396833
Permit ID:	WAR046505
Permit Version:	2
Permit Status:	Active
Permit SubStatus:	Coverage Issued
Ecology Contact:	David Duncan
WRIA:	Middle Spokane
Permit Expiration Date:	07/31/2024
Effective Date:	08/01/2019
Days to Expiration:	-1296

153
North
1/4-1/2
0.362 mi.
1912 ft.

GOODALE BARBIERI CO
639 N RIVERPOINT BLVD
SPOKANE, WA 99202

WA ALLSITES **1000891801**
RCRA NonGen / NLR **WA0000141499**
FINDS
ECHO

Relative:
Lower

Actual:
1888 ft.

ALLSITES:

Name:	GOODALE BARBIERI CO
Facility Id:	98882559

Interaction:	76236
Interaction 1:	I
Interaction 2:	HWG
Ecology Program:	HAZWASTE
Program Data:	TURBOWASTE
Facility Alt.:	Not reported
Program ID:	WA0000141499
Date Interaction:	1994-03-10 00:00:00
Date Interaction 3:	Hazardous Waste Generator
Latitude:	47.663056287000003
Longitude:	-117.406899921

RCRA NonGen / NLR:

Date Form Received by Agency:		1998-11-26 00:00:00.0
Handler Name:	GOODALE BARBIERI CO	
Handler Address:		639 N RIVERPOINT BLVD
Handler City,State,Zip:		SPOKANE, WA 99202
EPA ID:		WA0000141499

GOODALE BARBIERI CO (Continued) **1000891801**

Contact Name:	Not reported
Contact Address:	Not reported
Contact City,State,Zip:	Not reported
Contact Telephone:	Not reported
Contact Fax:	Not reported
Contact Email:	Not reported
Contact Title:	Not reported
EPA Region:	10
Land Type:	Other
Federal Waste Generator Description:	Not a generator, verified
Non-Notifier:	Not reported
Biennial Report Cycle:	Not reported
Accessibility:	Not reported
Active Site Indicator:	Not reported
State District Owner:	WA
State District:	ERO
Mailing Address:	201 W NORTH RIVER DR
Mailing City,State,Zip:	SPOKANE, WA 99201
Owner Name:	GOODALE BARBIERI CO
Owner Type:	Private
Operator Name:	GOODALE BARBIERI CO
Operator Type:	Private
Short-Term Generator Activity:	No
Importer Activity:	No
Mixed Waste Generator:	No
Transporter Activity:	No
Transfer Facility Activity:	No
Recycler Activity with Storage:	No
Small Quantity On-Site Burner Exemption:	No
Smelting Melting and Refining Furnace Exemption:	No
Underground Injection Control:	No
Off-Site Waste Receipt:	No
Universal Waste Indicator:	No
Universal Waste Destination Facility:	No
Federal Universal Waste:	No
Active Site Fed-Reg Treatment Storage and Disposal Facility:	Not reported
Active Site Converter Treatment storage and Disposal Facility:	Not reported
Active Site State-Reg Treatment Storage and Disposal Facility:	Not reported
Active Site State-Reg Handler:	---
Federal Facility Indicator:	Not reported
Hazardous Secondary Material Indicator:	NN
Sub-Part K Indicator:	Not reported
Commercial TSD Indicator:	No
Treatment Storage and Disposal Type:	Not reported
2018 GPRA Permit Baseline:	Not on the Baseline
2018 GPRA Renewals Baseline:	Not on the Baseline
Permit Renewals Workload Universe:	Not reported
Permit Workload Universe:	Not reported
Permit Progress Universe:	Not reported
Post-Closure Workload Universe:	Not reported
Closure Workload Universe:	Not reported
202 GPRA Corrective Action Baseline:	No
Corrective Action Workload Universe:	No
Subject to Corrective Action Universe:	No
Non-TSDFs Where RCRA CA has Been Imposed Universe:	No
TSDFs Potentially Subject to CA Under 3004 (u)/(v) Universe:	No
TSDFs Only Subject to CA under Discretionary Auth Universe:	No

GOODALE BARBIERI CO (Continued) **1000891801**

Corrective Action Priority Ranking:	No NCAPS ranking
Environmental Control Indicator:	No
Institutional Control Indicator:	No
Human Exposure Controls Indicator:	N/A
Groundwater Controls Indicator:	N/A
Operating TSDF Universe:	Not reported
Full Enforcement Universe:	Not reported
Significant Non-Complier Universe:	No
Unaddressed Significant Non-Complier Universe:	No
Addressed Significant Non-Complier Universe:	No
Significant Non-Complier With a Compliance Schedule Universe:	No
Financial Assurance Required:	Not reported
Handler Date of Last Change:	2018-05-08 19:07:01.0
Recognized Trader-Importer:	No
Recognized Trader-Exporter:	No
Importer of Spent Lead Acid Batteries:	No
Exporter of Spent Lead Acid Batteries:	No
Recycler Activity Without Storage:	No
Manifest Broker:	No
Sub-Part P Indicator:	Not reported

Handler - Owner Operator:

Owner/Operator Indicator:	Operator
Owner/Operator Name:	GOODALE BARBIERI CO
Legal Status:	Private
Date Became Current:	Not reported
Date Ended Current:	Not reported
Owner/Operator Address:	639 N RIVERPOINT BLVD
Owner/Operator City,State,Zip:	SPOKANE, WA 99202
Owner/Operator Telephone:	000-000-0000
Owner/Operator Telephone Ext:	Not reported
Owner/Operator Fax:	Not reported
Owner/Operator Email:	Not reported

Owner/Operator Indicator:	Owner
Owner/Operator Name:	GOODALE BARBIERI CO
Legal Status:	Private
Date Became Current:	Not reported
Date Ended Current:	Not reported
Owner/Operator Address:	639 N RIVERPOINT BLVD
Owner/Operator City,State,Zip:	SPOKANE, WA 99202
Owner/Operator Telephone:	000-000-0000
Owner/Operator Telephone Ext:	Not reported
Owner/Operator Fax:	Not reported
Owner/Operator Email:	Not reported

Owner/Operator Indicator:	Operator
Owner/Operator Name:	GOODALE BARBIERI CO
Legal Status:	Private
Date Became Current:	Not reported
Date Ended Current:	Not reported
Owner/Operator Address:	639 N RIVERPOINT BLVD
Owner/Operator City,State,Zip:	SPOKANE, WA 99202
Owner/Operator Telephone:	000-000-0000
Owner/Operator Telephone Ext:	Not reported
Owner/Operator Fax:	Not reported

GOODALE BARBIERI CO (Continued) **1000891801**

Owner/Operator Email:	Not reported
Owner/Operator Indicator:	Owner
Owner/Operator Name:	GOODALE BARBIERI CO
Legal Status:	Private
Date Became Current:	1996-05-01 00:00:00.
Date Ended Current:	Not reported
Owner/Operator Address:	639 N RIVERPOINT BLVD
Owner/Operator City,State,Zip:	SPOKANE, WA 99202
Owner/Operator Telephone:	000-000-0000
Owner/Operator Telephone Ext:	Not reported
Owner/Operator Fax:	Not reported
Owner/Operator Email:	Not reported
Owner/Operator Indicator:	Owner
Owner/Operator Name:	SEE PAPER COPY
Legal Status:	Private
Date Became Current:	Not reported
Date Ended Current:	Not reported
Owner/Operator Address:	639 N RIVERPOINT BLVD
Owner/Operator City,State,Zip:	SPOKANE, WA 99202
Owner/Operator Telephone:	000-000-0000
Owner/Operator Telephone Ext:	Not reported
Owner/Operator Fax:	Not reported
Owner/Operator Email:	Not reported
Owner/Operator Indicator:	Owner
Owner/Operator Name:	GOODALE BARBIERI CO
Legal Status:	Private
Date Became Current:	Not reported
Date Ended Current:	Not reported
Owner/Operator Address:	639 N RIVERPOINT BLVD
Owner/Operator City,State,Zip:	SPOKANE, WA 99202
Owner/Operator Telephone:	000-000-0000
Owner/Operator Telephone Ext:	Not reported
Owner/Operator Fax:	Not reported
Owner/Operator Email:	Not reported
Owner/Operator Indicator:	Operator
Owner/Operator Name:	GOODALE BARBIERI CO
Legal Status:	Private
Date Became Current:	Not reported
Date Ended Current:	Not reported
Owner/Operator Address:	639 N RIVERPOINT BLVD
Owner/Operator City,State,Zip:	SPOKANE, WA 99202-1672
Owner/Operator Telephone:	000-000-0000
Owner/Operator Telephone Ext:	Not reported
Owner/Operator Fax:	Not reported
Owner/Operator Email:	Not reported
Owner/Operator Indicator:	Owner
Owner/Operator Name:	GOODALE BARBIERI CO
Legal Status:	Private
Date Became Current:	1996-05-01 00:00:00.
Date Ended Current:	Not reported
Owner/Operator Address:	639 N RIVERPOINT BLVD
Owner/Operator City,State,Zip:	SPOKANE, WA 99202

GOODALE BARBIERI CO (Continued) **1000891801**

Owner/Operator Telephone:	000-000-0000
Owner/Operator Telephone Ext:	Not reported
Owner/Operator Fax:	Not reported
Owner/Operator Email:	Not reported
Owner/Operator Indicator:	Owner
Owner/Operator Name:	GOODALE BARBIERI CO
Legal Status:	Private
Date Became Current:	Not reported
Date Ended Current:	Not reported
Owner/Operator Address:	639 N RIVERPOINT BLVD
Owner/Operator City,State,Zip:	SPOKANE, WA 99202
Owner/Operator Telephone:	000-000-0000
Owner/Operator Telephone Ext:	Not reported
Owner/Operator Fax:	Not reported
Owner/Operator Email:	Not reported
Owner/Operator Indicator:	Operator
Owner/Operator Name:	GOODALE BARBIERI CO
Legal Status:	Private
Date Became Current:	Not reported
Date Ended Current:	Not reported
Owner/Operator Address:	639 N RIVERPOINT BLVD
Owner/Operator City,State,Zip:	SPOKANE, WA 99202
Owner/Operator Telephone:	000-000-0000
Owner/Operator Telephone Ext:	Not reported
Owner/Operator Fax:	Not reported
Owner/Operator Email:	Not reported
Owner/Operator Indicator:	Owner
Owner/Operator Name:	GOODALE BARBIER G
Legal Status:	Private
Date Became Current:	1996-05-01 00:00:00.
Date Ended Current:	Not reported
Owner/Operator Address:	639 N RIVERPOINT BLVD
Owner/Operator City,State,Zip:	SPOKANE, WA 99202-1672
Owner/Operator Telephone:	000-000-0000
Owner/Operator Telephone Ext:	Not reported
Owner/Operator Fax:	Not reported
Owner/Operator Email:	Not reported
Owner/Operator Indicator:	Owner
Owner/Operator Name:	GOODALE BARBIERI CO
Legal Status:	Private
Date Became Current:	Not reported
Date Ended Current:	Not reported
Owner/Operator Address:	639 N RIVERPOINT BLVD
Owner/Operator City,State,Zip:	SPOKANE, WA 99202
Owner/Operator Telephone:	000-000-0000
Owner/Operator Telephone Ext:	Not reported
Owner/Operator Fax:	Not reported
Owner/Operator Email:	Not reported

Historic Generators:

Receive Date:	1998-11-25 00:00:00.0
Handler Name: GOODALE BARBIERI CO	
Federal Waste Generator Description:	Not a generator, verified

GOODALE BARBIERI CO (Continued) **1000891801**

State District Owner:	WA
Large Quantity Handler of Universal Waste:	No
Recognized Trader Importer:	No
Recognized Trader Exporter:	No
Spent Lead Acid Battery Importer:	No
Spent Lead Acid Battery Exporter:	No
Current Record:	No
Non Storage Recycler Activity:	Not reported
Electronic Manifest Broker:	Not reported

Receive Date:	1998-11-25 00:00:00.0
Handler Name: GOODALE BARBIERI CO	
Federal Waste Generator Description:	Not a generator, verified
State District Owner:	WA
Large Quantity Handler of Universal Waste:	No
Recognized Trader Importer:	No
Recognized Trader Exporter:	No
Spent Lead Acid Battery Importer:	No
Spent Lead Acid Battery Exporter:	No
Current Record:	No
Non Storage Recycler Activity:	Not reported
Electronic Manifest Broker:	Not reported

Receive Date:	1998-11-26 00:00:00.0
Handler Name: GOODALE BARBIERI CO	
Federal Waste Generator Description:	Not a generator, verified
State District Owner:	WA
Large Quantity Handler of Universal Waste:	No
Recognized Trader Importer:	No
Recognized Trader Exporter:	No
Spent Lead Acid Battery Importer:	No
Spent Lead Acid Battery Exporter:	No
Current Record:	Yes
Non Storage Recycler Activity:	Not reported
Electronic Manifest Broker:	Not reported

Receive Date:	1995-01-01 00:00:00.0
Handler Name: GOODALE BARBIERI CO	
Federal Waste Generator Description:	Small Quantity Generator
State District Owner:	WA
Large Quantity Handler of Universal Waste:	No
Recognized Trader Importer:	No
Recognized Trader Exporter:	No
Spent Lead Acid Battery Importer:	No
Spent Lead Acid Battery Exporter:	No
Current Record:	No
Non Storage Recycler Activity:	Not reported
Electronic Manifest Broker:	Not reported

Receive Date:	1998-11-25 00:00:00.0
Handler Name: GOODALE BARBIERI CO	
Federal Waste Generator Description:	Not a generator, verified
State District Owner:	WA
Large Quantity Handler of Universal Waste:	No
Recognized Trader Importer:	No
Recognized Trader Exporter:	No
Spent Lead Acid Battery Importer:	No

GOODALE BARBIERI CO (Continued) **1000891801**

Spent Lead Acid Battery Exporter: No
Current Record: No
Non Storage Recycler Activity: Not reported
Electronic Manifest Broker: Not reported

List of NAICS Codes and Descriptions:
NAICS Code: 23721
NAICS Description: LAND SUBDIVISION

Facility Has Received Notices of Violations:
Violations: No Violations Found

Evaluation Action Summary:
Evaluations: No Evaluations Found

FINDS:
Registry ID: 110005303304

Click Here:

Environmental Interest/Information System:
RCRAInfo is a national information system that supports the Resource Conservation and Recovery Act (RCRA) program through the tracking of events and activities related to facilities that generate, transport, and treat, store, or dispose of hazardous waste. RCRAInfo allows RCRA program staff to track the notification, permit, compliance, and corrective action activities required under RCRA.

Click this hyperlink while viewing on your computer to access additional FINDS: detail in the EDR Site Report.

ECHO:
Envid: 1000891801
Registry ID: 110005303304
DFR URL: http://echo.epa.gov/detailed-facility-report?fid=110005303304
Name: GOODALE BARBIERI CO
Address: 639 N RIVERPOINT BLVD
City,State,Zip: SPOKANE, WA 99202

AQ154 **JRM SERVICE** **WA ICR** **S104484841**
SW **S. 217 DIVISION** **N/A**
1/4-1/2 **SPOKANE, WA 99202**
0.363 mi.
1916 ft. **Site 1 of 3 in cluster AQ**

Relative:
Higher

Actual:
1945 ft.

ICR:
Date Ecology Received Report: 11/10/97
Contaminants Found at Site: Petroleum products
Media Contaminated: Groundwater, Soil
Waste Management: Tank
Region: Eastern
Type of Report Ecology Received: Interim cleanup report
Site Register Issue: 95-16
County Code: 32
Contact: Not reported
Report Title: Not reported

JRM SERVICE (Continued) **S104484841**

Date Ecology Received Report:	02/12/98
Contaminants Found at Site:	Petroleum products
Media Contaminated:	Groundwater, Soil
Waste Management:	Tank
Region:	Eastern
Type of Report Ecology Received:	Interim cleanup report
Site Register Issue:	98-01
County Code:	32
Contact:	Not reported
Report Title:	Not reported

Date Ecology Received Report:	05/04/98
Contaminants Found at Site:	Petroleum products
Media Contaminated:	Groundwater, Soil
Waste Management:	Tank
Region:	Eastern
Type of Report Ecology Received:	Interim cleanup report
Site Register Issue:	98-03
County Code:	32
Contact:	Not reported
Report Title:	Not reported

Date Ecology Received Report:	02/20/96
Contaminants Found at Site:	Petroleum products
Media Contaminated:	Soil
Waste Management:	Tank
Region:	Eastern
Type of Report Ecology Received:	Interim cleanup report
Site Register Issue:	94-20
County Code:	32
Contact:	Not reported
Report Title:	Not reported

AP155 **MILLER PAINT CO INC SPOKANE 3RD ST** **WA ALLSITES** **S110700634**
SW **7 E 3RD ST** **WA MANIFEST** **N/A**
1/4-1/2 **SPOKANE, WA 99202**
0.363 mi.
1918 ft. **Site 2 of 4 in cluster AP**

Relative:
Higher

Actual:
1951 ft.

ALLSITES:

Name:	MILLER PAINT CO INC SPOKANE 3RD ST
Facility Id:	23415

Interaction:	104048
Interaction 1:	A
Interaction 2:	HWOTHER
Ecology Program:	HAZWASTE
Program Data:	TURBOWASTE
Facility Alt.:	Miller Paint Co Inc Spokane 3rd St
Program ID:	WAH000037946
Date Interaction:	2013-02-27 00:00:00
Date Interaction 3:	Haz Waste Management Acti
Latitude:	47.653876849
Longitude:	-117.41063895000001

Interaction:	95625
Interaction 1:	I

MILLER PAINT CO INC SPOKANE 3RD ST (Continued) **S110700634**

Interaction 2:	HWG
Ecology Program:	HAZWASTE
Program Data:	TURBOWASTE
Facility Alt.:	Miller Paint Co Inc Spokane 3rd St
Program ID:	WAH000037946
Date Interaction:	2011-01-31 00:00:00
Date Interaction 3:	Hazardous Waste Generator
Latitude:	47.653876849
Longitude:	-117.41063895000001

WA MANIFEST:

Name:	MILLER PAINT CO INC SPOKANE 3RD ST
Address:	7 E 3RD ST
City,State,Zip:	SPOKANE, WA 99202
Facility Address 2:	Not reported
Facility ID:	23415
EPA ID:	WAH000037946
NAICS:	444120
State Waste Code Desc:	Not reported
Federal Waste Code Desc:	Not reported
Form Comm:	Not reported
Data Year:	2017
Permit by Rule:	False
Mailing Address 2:	Not reported
Treatment by Generator:	False
Mixed Radioactive Waste:	False
Importer of Hazardous Waste:	False
Immediate Recycler:	False
Treatment/Storage/Disposal/Recycling Facility:	False
Generator of Dangerous Fuel Waste:	False
Generator Marketing to Burner:	False
Other Marketers (i.e., blender, distributor, etc.):	False
Utility Boiler Burner:	False
Industry Boiler Burner:	False
Industrial Furnace:	False
Smelter Defferal:	False
Universal Waste:	Not reported
Off-Specification:	Not reported
LN Address 2:	Not reported
Tax Reg #:	600367213
Business Type:	Not reported
Mail Name:	Not reported
Mailing Address:	PO Box 20609
Mailing City,State,Zip:	Portland, OR 97294
Legal Organization Name:	Miller Paint Co
Legal Organization Type:	Private
Legal Contact:	Not reported
Legal Address:	PO Box 20609
Legal Address 2:	Not reported
Legal City,State,Zip:	Portland, OR 97294
Legal Phone Number:	(503)255-0190
Legal Effective Date:	06/01/2010
Land Organization Name:	D & L Futures
Land Organization Type:	Private
Land Contact:	Not reported
Land Address:	35650 S. Gold Rock Circle

MILLER PAINT CO INC SPOKANE 3RD ST (Continued) **S110700634**

Land City,State,Zip:	Wilkenburg, AZ 85390
Land Phone Number:	(984)684-2199
Operator Organization Name:	Miller Paint Co Inc
Operator Organization Type:	Private
Operator:	Not reported
Operator Address:	PO Box 20609
Operator Address 2:	Not reported
Operator City,State,Zip:	Portland, OR 97294
Operator Phone Number:	(503)255-0190
Operator Effective Date:	06/01/2010
Site Contact:	Not reported
Site Contact Address:	Not reported
Contact City,State,Zip:	Not reported
Site Contact Phone Number:	Not reported
Site Contact Email:	Not reported
Gen Status Code:	XQG
Monthly Generation:	False
Batch Generation:	False
One Time Generation:	False
Transport Own Waste:	False
Tranports Other Waste:	False
Recycler Onsite:	False
Transfer Facility:	False
Other Exemption:	Not reported
UW Battery Gen:	False
Used Oil Transporter:	False
Used Oil Transfer Facility:	False
Used Oil Processor:	False
Used Oil Refiner:	False
Used Oil Fuel Marketer Directs Shipments:	False
Used Oil Fuel Marketer Meets Specs:	False
Site Contact Address 2:	Not reported
SIC Code:	Not reported
CRK Number:	Not reported
Active:	Not reported
CAS Number:	Not reported
Chemical Name:	Not reported
EHS:	Not reported
EHS CAS Number:	Not reported
EHS Name:	Not reported

Name:	MILLER PAINT CO INC SPOKANE 3RD ST
Address:	7 E 3RD ST
City,State,Zip:	SPOKANE, WA 99202
Facility Address 2:	Not reported
Facility ID:	23415
EPA ID:	WAH000037946
NAICS:	444120
State Waste Code Desc:	Not reported
Federal Waste Code Desc:	Not reported
Form Comm:	Not reported
Data Year:	2017
Permit by Rule:	False
Mailing Address 2:	Not reported
Treatment by Generator:	False
Mixed Radioactive Waste:	False
Importer of Hazardous Waste:	False

MILLER PAINT CO INC SPOKANE 3RD ST (Continued) **S110700634**

Immediate Recycler:	False
Treatment/Storage/Disposal/Recycling Facility:	False
Generator of Dangerous Fuel Waste:	False
Generator Marketing to Burner:	False
Other Marketers (i.e., blender, distributor, etc.):	False
Utility Boiler Burner:	False
Industry Boiler Burner:	False
Industrial Furnace:	False
Smelter Defferal:	False
Universal Waste:	Not reported
Off-Specification:	Not reported
LN Address 2:	Not reported
Tax Reg #:	600367213
Business Type:	Retail Paint Store
Mail Name:	Miller Paint Co
Mailing Address:	PO Box 20609
Mailing City,State,Zip:	Portland, OR 97294-0794
Legal Organization Name:	Miller Paint Co
Legal Organization Type:	Private
Legal Contact:	Not reported
Legal Address:	PO Box 20609
Legal Address 2:	Not reported
Legal City,State,Zip:	Portland, OR 97294-0794
Legal Phone Number:	503-255-0190
Legal Effective Date:	06/01/2010
Land Organization Name:	D & L Futures
Land Organization Type:	Private
Land Contact:	Linda Ellingwood
Land Address:	35650 S. Gold Rock Circle
Land City,State,Zip:	Wilkenburg, AZ 85390
Land Phone Number:	(984) 684-2199
Operator Organization Name:	Miller Paint Co Inc
Operator Organization Type:	Private
Operator:	Not reported
Operator Address:	PO Box 20609
Operator Address 2:	Not reported
Operator City,State,Zip:	Portland, OR 97294-0794
Operator Phone Number:	503-255-0190
Operator Effective Date:	06/01/2010
Site Contact:	Steve Koegler
Site Contact Address:	7 E 3rd St
Contact City,State,Zip:	Spokane, WA 99202
Site Contact Phone Number:	509-455-4555
Site Contact Email:	Not reported
Gen Status Code:	XQG
Monthly Generation:	False
Batch Generation:	False
One Time Generation:	False
Transport Own Waste:	False
Tranports Other Waste:	False
Recycler Onsite:	False
Transfer Facility:	False
Other Exemption:	Not reported
UW Battery Gen:	False
Used Oil Transporter:	False
Used Oil Transfer Facility:	False
Used Oil Processor:	False

MILLER PAINT CO INC SPOKANE 3RD ST (Continued) **S110700634**

Used Oil Refiner:	False
Used Oil Fuel Marketer Directs Shipments:	False
Used Oil Fuel Marketer Meets Specs:	False
Site Contact Address 2:	Not reported
SIC Code:	Not reported
CRK Number:	Not reported
Active:	Not reported
CAS Number:	Not reported
Chemical Name:	Not reported
EHS:	Not reported
EHS CAS Number:	Not reported
EHS Name:	Not reported

Name:	MILLER PAINT CO INC SPOKANE 3RD ST
Address:	7 E 3RD ST
City,State,Zip:	SPOKANE, WA 99202
Facility Address 2:	Not reported
Facility ID:	23415
EPA ID:	WAH000037946
NAICS:	444120
State Waste Code Desc:	Not reported
Federal Waste Code Desc:	Not reported
Form Comm:	Not reported
Data Year:	2016
Permit by Rule:	False
Mailing Address 2:	Not reported
Treatment by Generator:	False
Mixed Radioactive Waste:	False
Importer of Hazardous Waste:	False
Immediate Recycler:	False
Treatment/Storage/Disposal/Recycling Facility:	False
Generator of Dangerous Fuel Waste:	False
Generator Marketing to Burner:	False
Other Marketers (i.e., blender, distributor, etc.):	False
Utility Boiler Burner:	False
Industry Boiler Burner:	False
Industrial Furnace:	False
Smelter Defferal:	False
Universal Waste:	Not reported
Off-Specification:	Not reported
LN Address 2:	Not reported
Tax Reg #:	600367213
Business Type:	Retail Paint Store
Mail Name:	Miller Paint Co
Mailing Address:	PO Box 20609
Mailing City,State,Zip:	Portland, OR 97294-0794
Legal Organization Name:	Miller Paint Co
Legal Organization Type:	Private
Legal Contact:	Not reported
Legal Address:	PO Box 20609
Legal Address 2:	Not reported
Legal City,State,Zip:	Portland, OR 97294-0794
Legal Phone Number:	503-255-0190
Legal Effective Date:	06/01/2010
Land Organization Name:	D & L Futures
Land Organization Type:	Private
Land Contact:	Not reported

MILLER PAINT CO INC SPOKANE 3RD ST (Continued) **S110700634**

Land Address:	35650 S. Gold Rock Circle
Land City,State,Zip:	Wilkenburg, AZ 85390
Land Phone Number:	(509)624-9161
Operator Organization Name:	Miller Paint Co Inc
Operator Organization Type:	Private
Operator:	Not reported
Operator Address:	PO Box 20609
Operator Address 2:	Not reported
Operator City,State,Zip:	Portland, OR 97294-0794
Operator Phone Number:	503-255-0190
Operator Effective Date:	06/01/2010
Site Contact:	Steve Koegler
Site Contact Address:	7 E 3rd St
Contact City,State,Zip:	Spokane, WA 99202
Site Contact Phone Number:	509-455-4555
Site Contact Email:	Not reported
Gen Status Code:	XQG
Monthly Generation:	False
Batch Generation:	False
One Time Generation:	False
Transport Own Waste:	False
Tranports Other Waste:	False
Recycler Onsite:	False
Transfer Facility:	False
Other Exemption:	Not reported
UW Battery Gen:	False
Used Oil Transporter:	False
Used Oil Transfer Facility:	False
Used Oil Processor:	False
Used Oil Refiner:	False
Used Oil Fuel Marketer Directs Shipments:	False
Used Oil Fuel Marketer Meets Specs:	False
Site Contact Address 2:	Not reported
SIC Code:	Not reported
CRK Number:	Not reported
Active:	Not reported
CAS Number:	Not reported
Chemical Name:	Not reported
EHS:	Not reported
EHS CAS Number:	Not reported
EHS Name:	Not reported

Name:	MILLER PAINT CO INC SPOKANE 3RD ST
Address:	7 E 3RD ST
City,State,Zip:	SPOKANE, WA 99202
Facility Address 2:	Not reported
Facility ID:	23415
EPA ID:	WAH000037946
NAICS:	444120
State Waste Code Desc:	Not reported
Federal Waste Code Desc:	Not reported
Form Comm:	Not reported
Data Year:	2015
Permit by Rule:	False
Mailing Address 2:	Not reported
Treatment by Generator:	False
Mixed Radioactive Waste:	False

MILLER PAINT CO INC SPOKANE 3RD ST (Continued) **S110700634**

Importer of Hazardous Waste:	False
Immediate Recycler:	False
Treatment/Storage/Disposal/Recycling Facility:	False
Generator of Dangerous Fuel Waste:	False
Generator Marketing to Burner:	False
Other Marketers (i.e., blender, distributor, etc.):	False
Utility Boiler Burner:	False
Industry Boiler Burner:	False
Industrial Furnace:	False
Smelter Defferal:	False
Universal Waste:	Not reported
Off-Specification:	Not reported
LN Address 2:	Not reported
Tax Reg #:	600367213
Business Type:	Retail Paint Store
Mail Name:	Miller Paint Co
Mailing Address:	PO Box 20609
Mailing City,State,Zip:	Portland, OR 97294-0794
Legal Organization Name:	Miller Paint Co
Legal Organization Type:	Private
Legal Contact:	Not reported
Legal Address:	PO Box 20609
Legal Address 2:	Not reported
Legal City,State,Zip:	Portland, OR 97294-0794
Legal Phone Number:	503-255-0190
Legal Effective Date:	06/01/2010
Land Organization Name:	D & L Futures
Land Organization Type:	Private
Land Contact:	Not reported
Land Address:	35650 S. Gold Rock Circle
Land City,State,Zip:	Wilkenburg, AZ 85390
Land Phone Number:	(509)624-9161
Operator Organization Name:	Miller Paint Co Inc
Operator Organization Type:	Private
Operator:	Not reported
Operator Address:	PO Box 20609
Operator Address 2:	Not reported
Operator City,State,Zip:	Portland, OR 97294-0794
Operator Phone Number:	503-255-0190
Operator Effective Date:	06/01/2010
Site Contact:	Steve Koegler
Site Contact Address:	7 E 3rd St
Contact City,State,Zip:	Spokane, WA 99202
Site Contact Phone Number:	509-455-4555
Site Contact Email:	Not reported
Gen Status Code:	XQG
Monthly Generation:	False
Batch Generation:	False
One Time Generation:	False
Transport Own Waste:	False
Tranports Other Waste:	False
Recycler Onsite:	False
Transfer Facility:	False
Other Exemption:	Not reported
UW Battery Gen:	False
Used Oil Transporter:	False
Used Oil Transfer Facility:	False

MILLER PAINT CO INC SPOKANE 3RD ST (Continued) **S110700634**

Used Oil Processor:	False
Used Oil Refiner:	False
Used Oil Fuel Marketer Directs Shipments:	False
Used Oil Fuel Marketer Meets Specs:	False
Site Contact Address 2:	Not reported
SIC Code:	Not reported
CRK Number:	Not reported
Active:	Not reported
CAS Number:	Not reported
Chemical Name:	Not reported
EHS:	Not reported
EHS CAS Number:	Not reported
EHS Name:	Not reported

Name:	MILLER PAINT CO INC SPOKANE 3RD ST
Address:	7 E 3RD ST
City,State,Zip:	SPOKANE, WA 99202
Facility Address 2:	Not reported
Facility ID:	23415
EPA ID:	WAH000037946
NAICS:	444120
State Waste Code Desc:	Not reported
Federal Waste Code Desc:	Not reported
Form Comm:	Not reported
Data Year:	2014
Permit by Rule:	False
Mailing Address 2:	Not reported
Treatment by Generator:	False
Mixed Radioactive Waste:	False
Importer of Hazardous Waste:	False
Immediate Recycler:	False
Treatment/Storage/Disposal/Recycling Facility:	False
Generator of Dangerous Fuel Waste:	False
Generator Marketing to Burner:	False
Other Marketers (i.e., blender, distributor, etc.):	False
Utility Boiler Burner:	False
Industry Boiler Burner:	False
Industrial Furnace:	False
Smelter Defferal:	False
Universal Waste:	Not reported
Off-Specification:	Not reported
LN Address 2:	Not reported
Tax Reg #:	600367213
Business Type:	Retail Paint Store
Mail Name:	Miller Paint Co
Mailing Address:	PO Box 20609
Mailing City,State,Zip:	Portland, OR 97294-0794
Legal Organization Name:	Miller Paint Co
Legal Organization Type:	Private
Legal Contact:	Not reported
Legal Address:	PO Box 20609
Legal Address 2:	Not reported
Legal City,State,Zip:	Portland, OR 97294-0794
Legal Phone Number:	503-255-0190
Legal Effective Date:	06/01/2010
Land Organization Name:	D & L Futures
Land Organization Type:	Private

MILLER PAINT CO INC SPOKANE 3RD ST (Continued) **S110700634**

Land Contact:	Not reported
Land Address:	35650 S. Gold Rock Circle
Land City,State,Zip:	Wilkenburg, AZ 85390
Land Phone Number:	(509)624-9161
Operator Organization Name:	Miller Paint Co Inc
Operator Organization Type:	Private
Operator:	Not reported
Operator Address:	PO Box 20609
Operator Address 2:	Not reported
Operator City,State,Zip:	Portland, OR 97294-0794
Operator Phone Number:	503-255-0190
Operator Effective Date:	06/01/2010
Site Contact:	Byron Nelson
Site Contact Address:	7 E 3rd St
Contact City,State,Zip:	Spokane, WA 99202
Site Contact Phone Number:	509-455-4555
Site Contact Email:	Not reported
Gen Status Code:	XQG
Monthly Generation:	False
Batch Generation:	False
One Time Generation:	False
Transport Own Waste:	False
Tranports Other Waste:	False
Recycler Onsite:	False
Transfer Facility:	False
Other Exemption:	Not reported
UW Battery Gen:	False
Used Oil Transporter:	False
Used Oil Transfer Facility:	False
Used Oil Processor:	False
Used Oil Refiner:	False
Used Oil Fuel Marketer Directs Shipments:	False
Used Oil Fuel Marketer Meets Specs:	False
Site Contact Address 2:	Not reported
SIC Code:	Not reported
CRK Number:	Not reported
Active:	Not reported
CAS Number:	Not reported
Chemical Name:	Not reported
EHS:	Not reported
EHS CAS Number:	Not reported
EHS Name:	Not reported

Name:	MILLER PAINT CO INC SPOKANE 3RD ST
Address:	7 E 3RD ST
City,State,Zip:	SPOKANE, WA 99202
Facility Address 2:	Not reported
Facility ID:	23415
EPA ID:	WAH000037946
NAICS:	444120
State Waste Code Desc:	Not reported
Federal Waste Code Desc:	Not reported
Form Comm:	Not reported
Data Year:	2013
Permit by Rule:	False
Mailing Address 2:	Not reported
Treatment by Generator:	False

MILLER PAINT CO INC SPOKANE 3RD ST (Continued) **S110700634**

Mixed Radioactive Waste:	False
Importer of Hazardous Waste:	False
Immediate Recycler:	False
Treatment/Storage/Disposal/Recycling Facility:	False
Generator of Dangerous Fuel Waste:	False
Generator Marketing to Burner:	False
Other Marketers (i.e., blender, distributor, etc.):	False
Utility Boiler Burner:	False
Industry Boiler Burner:	False
Industrial Furnace:	False
Smelter Defferal:	False
Universal Waste:	Not reported
Off-Specification:	Not reported
LN Address 2:	Not reported
Tax Reg #:	600367213
Business Type:	Retail Paint Store
Mail Name:	Miller Paint Co
Mailing Address:	PO Box 20609
Mailing City,State,Zip:	Portland, OR 97294-0794
Legal Organization Name:	Miller Paint Co
Legal Organization Type:	Private
Legal Contact:	Not reported
Legal Address:	PO Box 20609
Legal Address 2:	Not reported
Legal City,State,Zip:	Portland, OR 97294-0794
Legal Phone Number:	503-255-0190
Legal Effective Date:	06/01/2010
Land Organization Name:	D & L Futures
Land Organization Type:	Private
Land Contact:	Not reported
Land Address:	35650 S. Gold Rock Circle
Land City,State,Zip:	Wilkenburg, AZ 85390
Land Phone Number:	(509)624-9161
Operator Organization Name:	Miller Paint Co Inc
Operator Organization Type:	Private
Operator:	Not reported
Operator Address:	PO Box 20609
Operator Address 2:	Not reported
Operator City,State,Zip:	Portland, OR 97294-0794
Operator Phone Number:	503-255-0190
Operator Effective Date:	06/01/2010
Site Contact:	Byron Nelson
Site Contact Address:	7 E 3rd St
Contact City,State,Zip:	Spokane, WA 99202
Site Contact Phone Number:	509-455-4555
Site Contact Email:	Not reported
Gen Status Code:	XQG
Monthly Generation:	False
Batch Generation:	False
One Time Generation:	False
Transport Own Waste:	False
Tranports Other Waste:	False
Recycler Onsite:	False
Transfer Facility:	False
Other Exemption:	Not reported
UW Battery Gen:	False
Used Oil Transporter:	False

MILLER PAINT CO INC SPOKANE 3RD ST (Continued) **S110700634**

Used Oil Transfer Facility:	False
Used Oil Processor:	False
Used Oil Refiner:	False
Used Oil Fuel Marketer Directs Shipments:	False
Used Oil Fuel Marketer Meets Specs:	False
Site Contact Address 2:	Not reported
SIC Code:	Not reported
CRK Number:	Not reported
Active:	Not reported
CAS Number:	Not reported
Chemical Name:	Not reported
EHS:	Not reported
EHS CAS Number:	Not reported
EHS Name:	Not reported

Name:	MILLER PAINT CO INC SPOKANE 3RD ST
Address:	7 E 3RD ST
City,State,Zip:	SPOKANE, WA 99202
Facility Address 2:	Not reported
Facility ID:	23415
EPA ID:	WAH000037946
NAICS:	444120
State Waste Code Desc:	Not reported
Federal Waste Code Desc:	D001, D035, F003, F005
Form Comm:	Not reported
Data Year:	2012
Permit by Rule:	False
Mailing Address 2:	Not reported
Treatment by Generator:	False
Mixed Radioactive Waste:	False
Importer of Hazardous Waste:	False
Immediate Recycler:	False
Treatment/Storage/Disposal/Recycling Facility:	False
Generator of Dangerous Fuel Waste:	False
Generator Marketing to Burner:	False
Other Marketers (i.e., blender, distributor, etc.):	False
Utility Boiler Burner:	False
Industry Boiler Burner:	False
Industrial Furnace:	False
Smelter Defferal:	False
Universal Waste:	Not reported
Off-Specification:	Not reported
LN Address 2:	Not reported
Tax Reg #:	600367213
Business Type:	Retail Paint Store
Mail Name:	Miller Paint Co
Mailing Address:	12812 NE Whitaker Way
Mailing City,State,Zip:	Portland, OR 97230
Legal Organization Name:	Miller Paint Co
Legal Organization Type:	Private
Legal Contact:	Not reported
Legal Address:	12812 NE Whitaker Way
Legal Address 2:	Not reported
Legal City,State,Zip:	Portland, OR 97230
Legal Phone Number:	503-255-0190
Legal Effective Date:	06/01/2010
Land Organization Name:	D & L Futures

MILLER PAINT CO INC SPOKANE 3RD ST (Continued) **S110700634**

Land Organization Type:	Private
Land Contact:	Not reported
Land Address:	25 E 3rd Avenue
Land City,State,Zip:	Spokane, WA 99202
Land Phone Number:	(509)624-9161
Operator Organization Name:	Miller Paint Co Inc
Operator Organization Type:	Private
Operator:	Not reported
Operator Address:	12812 NE Whitaker Way
Operator Address 2:	Not reported
Operator City,State,Zip:	Portland, OR 97230
Operator Phone Number:	503-255-0190
Operator Effective Date:	06/01/2010
Site Contact:	Byron Nelson
Site Contact Address:	7 E 3rd St
Contact City,State,Zip:	Spokane, WA 99202
Site Contact Phone Number:	509-455-4555
Site Contact Email:	Not reported
Gen Status Code:	SQG
Monthly Generation:	False
Batch Generation:	True
One Time Generation:	False
Transport Own Waste:	False
Tranports Other Waste:	False
Recycler Onsite:	False
Transfer Facility:	False
Other Exemption:	Not reported
UW Battery Gen:	False
Used Oil Transporter:	False
Used Oil Transfer Facility:	False
Used Oil Processor:	False
Used Oil Refiner:	False
Used Oil Fuel Marketer Directs Shipments:	False
Used Oil Fuel Marketer Meets Specs:	False
Site Contact Address 2:	Not reported
SIC Code:	Not reported
CRK Number:	Not reported
Active:	Not reported
CAS Number:	Not reported
Chemical Name:	Not reported
EHS:	Not reported
EHS CAS Number:	Not reported
EHS Name:	Not reported
Name:	MILLER PAINT CO INC SPOKANE 3RD ST
Address:	7 E 3RD ST
City,State,Zip:	SPOKANE, WA 99202
Facility Address 2:	Not reported
Facility ID:	23415
EPA ID:	WAH000037946
NAICS:	444120
State Waste Code Desc:	Not reported
Federal Waste Code Desc:	D001, D007, D008, D035, F003, F005
Form Comm:	Not reported
Data Year:	2011
Permit by Rule:	False
Mailing Address 2:	Not reported

MILLER PAINT CO INC SPOKANE 3RD ST (Continued) **S110700634**

Treatment by Generator:	False
Mixed Radioactive Waste:	False
Importer of Hazardous Waste:	False
Immediate Recycler:	False
Treatment/Storage/Disposal/Recycling Facility:	False
Generator of Dangerous Fuel Waste:	False
Generator Marketing to Burner:	False
Other Marketers (i.e., blender, distributor, etc.):	False
Utility Boiler Burner:	False
Industry Boiler Burner:	False
Industrial Furnace:	False
Smelter Defferal:	False
Universal Waste:	Not reported
Off-Specification:	Not reported
LN Address 2:	Not reported
Tax Reg #:	600367213
Business Type:	Retail Paint Store
Mail Name:	Miller Paint Co
Mailing Address:	12812 NE Whitaker Way
Mailing City,State,Zip:	Portland, OR 97230
Legal Organization Name:	Miller Paint Co
Legal Organization Type:	Private
Legal Contact:	Not reported
Legal Address:	12812 NE Whitaker Way
Legal Address 2:	Not reported
Legal City,State,Zip:	Portland, OR 97230
Legal Phone Number:	503-255-0190
Legal Effective Date:	06/01/2010
Land Organization Name:	D & L Futures
Land Organization Type:	Private
Land Contact:	Not reported
Land Address:	25 E 3rd Avenue
Land City,State,Zip:	Spokane, WA 99202
Land Phone Number:	(509)624-9161
Operator Organization Name:	Miller Paint Co Inc
Operator Organization Type:	Private
Operator:	Not reported
Operator Address:	12812 NE Whitaker Way
Operator Address 2:	Not reported
Operator City,State,Zip:	Portland, OR 97230
Operator Phone Number:	503-255-0190
Operator Effective Date:	06/01/2010
Site Contact:	Byron Nelson
Site Contact Address:	7 E 3rd St
Contact City,State,Zip:	Spokane, WA 99202
Site Contact Phone Number:	509-455-4555
Site Contact Email:	Not reported
Gen Status Code:	SQG
Monthly Generation:	False
Batch Generation:	True
One Time Generation:	False
Transport Own Waste:	False
Tranports Other Waste:	False
Recycler Onsite:	False
Transfer Facility:	False
Other Exemption:	Not reported
UW Battery Gen:	False

MILLER PAINT CO INC SPOKANE 3RD ST (Continued) **S110700634**

Used Oil Transporter:	False
Used Oil Transfer Facility:	False
Used Oil Processor:	False
Used Oil Refiner:	False
Used Oil Fuel Marketer Directs Shipments:	False
Used Oil Fuel Marketer Meets Specs:	False
Site Contact Address 2:	Not reported
SIC Code:	Not reported
CRK Number:	Not reported
Active:	Not reported
CAS Number:	Not reported
Chemical Name:	Not reported
EHS:	Not reported
EHS CAS Number:	Not reported
EHS Name:	Not reported

AM156 **SPOKANE LITHOGRAPHING** **WA ALLSITES** **1011847063**
ESE **930 E SPRAGUE** **FINDS** **N/A**
1/4-1/2 **SPOKANE, WA 99202**
0.366 mi.
1932 ft. **Site 4 of 4 in cluster AM**

Relative:
Lower

Actual:
1933 ft.

ALLSITES:

Name:	SPOKANE LITHOGRAPHING
Facility Id:	3052210
Interaction:	11845
Interaction 1:	A
Interaction 2:	RSVP
Ecology Program:	HAZWASTE
Program Data:	RSVP
Facility Alt.:	Not reported
Program ID:	Not reported
Date Interaction:	2003-11-05 00:00:00
Date Interaction 3:	Revised Site Visit Progra
Latitude:	47.656944676999998
Longitude:	-117.397032772

FINDS:

Registry ID: 110037057859

Click Here:

Environmental Interest/Information System:

Washington Facility / Site Identification System (WA-FSIS) provides a means to query and display data maintained by the Washington Department of Ecology. This system contains key information for each facility/site that is currently, or has been, of interest to the Air Quality, Dam Safety, Hazardous Waste, Toxics Cleanup, and Water Quality Programs.

Click this hyperlink while viewing on your computer to access additional FINDS: detail in the EDR Site Report.

AO157 NE 1/4-1/2 0.370 mi. 1953 ft. | **CITY OF SPOKANE LAND**
820 E TRENT AVE
SPOKANE, WA 99202
Site 2 of 2 in cluster AO | **WA ALLSITES** | **S121969939**
N/A

Relative: Lower
Actual: 1884 ft.

ALLSITES:

Name:	CITY OF SPOKANE LAND
Facility Id:	18014
Interaction:	116264
Interaction 1:	A
Interaction 2:	UST
Ecology Program:	TOXICS
Program Data:	UST
Facility Alt.:	City of Spokane Land
Program ID:	620273
Date Interaction:	2016-01-05 00:00:00
Date Interaction 3:	Underground Storage Tank
Latitude:	47.661691785999999
Longitude:	-117.398898737

AR158 WNW 1/4-1/2 0.370 mi. 1955 ft. | **NEW CONCEPT AUTO SERVICE SPOKANE**
44 W MAIN AVE
SPOKANE, WA 99201
Site 1 of 2 in cluster AR | **WA UST**
WA ALLSITES
RCRA NonGen / NLR
FINDS
ECHO | **1000108621**
WAD080908460

Relative: Lower
Actual: 1890 ft.

UST:

Name:	GOODYEAR TIRE & RUBBER CO SPOKANE
Address:	44 W MAIN ST
City:	SPOKANE
Zip:	99201
Facility ID:	11366299
Site Id:	447569
UBI:	Not reported
Phone Number:	Not reported
Decimal Latitude:	47.658961
Decimal Longitude:	-117.412656
Tank Name:	1
Tag Number:	Not reported
Tank Status:	Removed
Tank Status Date:	12/10/1999
Tank Install Date:	01/01/1900
Tank Closure Date:	Not reported
Capacity Range:	1,101 to 2,000 Gallons
Tank Permit Expiration Date:	Not reported
Tank Upgrade Date:	Not reported
Tank Spill Prevention:	Not reported
Tank Overfill Prevention:	Not reported
Tank Material:	Not reported
Tank Construction:	Not reported
Tank Tightness Test:	Not reported
Tank Corrosion Protection:	Not reported
Tank Manifold:	Not reported
Tank Release Detection:	Not reported
Tank SFC Type:	Not reported
Pipe Material:	Not reported

NEW CONCEPT AUTO SERVICE SPOKANE (Continued) **1000108621**

Pipe Construction: Not reported
Pipe Primary Release Detection: Not reported
Pipe Second Release Detection: Not reported
Pipe Corrosion Protection: Not reported
Pipe Pumping System: Not reported
Responsible Unit: Eastern
Dispencer/Pump SFC Type: Not reported

ALLSITES:
Name: GOODYEAR SERVICE
Facility Id: 11366299

Interaction: 26122
Interaction 1: I
Interaction 2: UST
Ecology Program: TOXICS
Program Data: UST
Facility Alt.: Not reported
Program ID: 447569
Date Interaction: 1998-05-11 00:00:00
Date Interaction 3: Underground Storage Tank
Latitude: 47.658954848999997
Longitude: -117.412641948

Interaction: 26121
Interaction 1: I
Interaction 2: HWG
Ecology Program: HAZWASTE
Program Data: TURBOWASTE
Facility Alt.: Not reported
Program ID: WAD080908460
Date Interaction: 1986-10-30 00:00:00
Date Interaction 3: Hazardous Waste Generator
Latitude: 47.658954848999997
Longitude: -117.412641948

Interaction: 26123
Interaction 1: A
Interaction 2: RSVP
Ecology Program: HAZWASTE
Program Data: RSVP
Facility Alt.: Not reported
Program ID: Not reported
Date Interaction: 2003-06-05 00:00:00
Date Interaction 3: Revised Site Visit Progra
Latitude: 47.658954848999997
Longitude: -117.412641948

RCRA NonGen / NLR:
Date Form Received by Agency: 1999-08-09 00:00:00.0
Handler Name: NEW CONCEPT AUTO SERVICE SPOKANE
Handler Address: 44 W MAIN AVE
Handler City,State,Zip: SPOKANE, WA 99201

NEW CONCEPT AUTO SERVICE SPOKANE (Continued) **1000108621**

EPA ID:	WAD080908460
Contact Name:	Not reported
Contact Address:	Not reported
Contact City,State,Zip:	Not reported
Contact Telephone:	Not reported
Contact Fax:	Not reported
Contact Email:	Not reported
Contact Title:	Not reported
EPA Region:	10
Land Type:	Other
Federal Waste Generator Description:	Not a generator, verified
Non-Notifier:	Not reported
Biennial Report Cycle:	Not reported
Accessibility:	Not reported
Active Site Indicator:	Not reported
State District Owner:	WA
State District:	ERO
Mailing Address:	44 W MAIN AVE
Mailing City,State,Zip:	SPOKANE, WA 99201
Owner Name:	NEW CONCEPT AUTO SVC
Owner Type:	Private
Operator Name:	NEW CONCEPT AUTO SERVICE SPOKANE
Operator Type:	Private
Short-Term Generator Activity:	No
Importer Activity:	No
Mixed Waste Generator:	No
Transporter Activity:	No
Transfer Facility Activity:	No
Recycler Activity with Storage:	No
Small Quantity On-Site Burner Exemption:	No
Smelting Melting and Refining Furnace Exemption:	No
Underground Injection Control:	No
Off-Site Waste Receipt:	No
Universal Waste Indicator:	No
Universal Waste Destination Facility:	No
Federal Universal Waste:	No
Active Site Fed-Reg Treatment Storage and Disposal Facility:	Not reported
Active Site Converter Treatment storage and Disposal Facility:	Not reported
Active Site State-Reg Treatment Storage and Disposal Facility:	Not reported
Active Site State-Reg Handler:	---
Federal Facility Indicator:	Not reported
Hazardous Secondary Material Indicator:	NN
Sub-Part K Indicator:	Not reported
Commercial TSD Indicator:	No
Treatment Storage and Disposal Type:	Not reported
2018 GPRA Permit Baseline:	Not on the Baseline
2018 GPRA Renewals Baseline:	Not on the Baseline
Permit Renewals Workload Universe:	Not reported
Permit Workload Universe:	Not reported
Permit Progress Universe:	Not reported
Post-Closure Workload Universe:	Not reported
Closure Workload Universe:	Not reported
202 GPRA Corrective Action Baseline:	No
Corrective Action Workload Universe:	No
Subject to Corrective Action Universe:	No
Non-TSDFs Where RCRA CA has Been Imposed Universe:	No
TSDFs Potentially Subject to CA Under 3004 (u)/(v) Universe:	No

NEW CONCEPT AUTO SERVICE SPOKANE (Continued) **1000108621**

TSDFs Only Subject to CA under Discretionary Auth Universe:	No
Corrective Action Priority Ranking:	No NCAPS ranking
Environmental Control Indicator:	No
Institutional Control Indicator:	No
Human Exposure Controls Indicator:	N/A
Groundwater Controls Indicator:	N/A
Operating TSDF Universe:	Not reported
Full Enforcement Universe:	Not reported
Significant Non-Complier Universe:	No
Unaddressed Significant Non-Complier Universe:	No
Addressed Significant Non-Complier Universe:	No
Significant Non-Complier With a Compliance Schedule Universe:	No
Financial Assurance Required:	Not reported
Handler Date of Last Change:	2018-05-07 13:38:17.0
Recognized Trader-Importer:	No
Recognized Trader-Exporter:	No
Importer of Spent Lead Acid Batteries:	No
Exporter of Spent Lead Acid Batteries:	No
Recycler Activity Without Storage:	No
Manifest Broker:	No
Sub-Part P Indicator:	Not reported

Handler - Owner Operator:

Owner/Operator Indicator:	Owner
Owner/Operator Name:	SEE PAPER COPY
Legal Status:	Private
Date Became Current:	Not reported
Date Ended Current:	Not reported
Owner/Operator Address:	44 W MAIN AVE
Owner/Operator City,State,Zip:	SPOKANE, WA 99201
Owner/Operator Telephone:	000-000-0000
Owner/Operator Telephone Ext:	Not reported
Owner/Operator Fax:	Not reported
Owner/Operator Email:	Not reported

Owner/Operator Indicator:	Owner
Owner/Operator Name:	NEW CONCEPT AUTO SVC
Legal Status:	Private
Date Became Current:	1996-05-02 00:00:00.
Date Ended Current:	Not reported
Owner/Operator Address:	44 W MAIN AVE
Owner/Operator City,State,Zip:	SPOKANE, WA 99201
Owner/Operator Telephone:	000-000-0000
Owner/Operator Telephone Ext:	Not reported
Owner/Operator Fax:	Not reported
Owner/Operator Email:	Not reported

Owner/Operator Indicator:	Owner
Owner/Operator Name:	NEW CONCEPT AUTO SERVICE SPOKANE
Legal Status:	Private
Date Became Current:	Not reported
Date Ended Current:	Not reported
Owner/Operator Address:	44 W MAIN AVE
Owner/Operator City,State,Zip:	SPOKANE, WA 99201
Owner/Operator Telephone:	000-000-0000
Owner/Operator Telephone Ext:	Not reported

NEW CONCEPT AUTO SERVICE SPOKANE (Continued) **1000108621**

Owner/Operator Fax:	Not reported
Owner/Operator Email:	Not reported
Owner/Operator Indicator:	Operator
Owner/Operator Name:	NEW CONCEPT AUTO SERVICE SPOKANE
Legal Status:	Private
Date Became Current:	Not reported
Date Ended Current:	Not reported
Owner/Operator Address:	44 W MAIN AVE
Owner/Operator City,State,Zip:	SPOKANE, WA 99201
Owner/Operator Telephone:	000-000-0000
Owner/Operator Telephone Ext:	Not reported
Owner/Operator Fax:	Not reported
Owner/Operator Email:	Not reported
Owner/Operator Indicator:	Operator
Owner/Operator Name:	NEW CONCEPT AUTO SVC
Legal Status:	Private
Date Became Current:	Not reported
Date Ended Current:	Not reported
Owner/Operator Address:	44 W MAIN AVE
Owner/Operator City,State,Zip:	SPOKANE, WA 99201-0108
Owner/Operator Telephone:	000-000-0000
Owner/Operator Telephone Ext:	Not reported
Owner/Operator Fax:	Not reported
Owner/Operator Email:	Not reported
Owner/Operator Indicator:	Operator
Owner/Operator Name:	NEW CONCEPT AUTO SERVICE SPOKANE
Legal Status:	Private
Date Became Current:	Not reported
Date Ended Current:	Not reported
Owner/Operator Address:	44 W MAIN AVE
Owner/Operator City,State,Zip:	SPOKANE, WA 99201
Owner/Operator Telephone:	000-000-0000
Owner/Operator Telephone Ext:	Not reported
Owner/Operator Fax:	Not reported
Owner/Operator Email:	Not reported
Owner/Operator Indicator:	Owner
Owner/Operator Name:	NEW CONCEPT AUTO SERVICE SPOKANE
Legal Status:	Private
Date Became Current:	Not reported
Date Ended Current:	Not reported
Owner/Operator Address:	44 W MAIN AVE
Owner/Operator City,State,Zip:	SPOKANE, WA 99201
Owner/Operator Telephone:	000-000-0000
Owner/Operator Telephone Ext:	Not reported
Owner/Operator Fax:	Not reported
Owner/Operator Email:	Not reported
Owner/Operator Indicator:	Owner
Owner/Operator Name:	NEW CONCEPT AUTO SERVICE SPOKANE
Legal Status:	Private
Date Became Current:	Not reported
Date Ended Current:	Not reported
Owner/Operator Address:	44 W MAIN AVE

NEW CONCEPT AUTO SERVICE SPOKANE (Continued) **1000108621**

Owner/Operator City,State,Zip: SPOKANE, WA 99201
Owner/Operator Telephone: 000-000-0000
Owner/Operator Telephone Ext: Not reported
Owner/Operator Fax: Not reported
Owner/Operator Email: Not reported

Historic Generators:
Receive Date: 1999-08-09 00:00:00.0
Handler Name: NEW CONCEPT AUTO SERVICE SPOKANE
Federal Waste Generator Description: Not a generator, verified
State District Owner: WA
Large Quantity Handler of Universal Waste: No
Recognized Trader Importer: No
Recognized Trader Exporter: No
Spent Lead Acid Battery Importer: No
Spent Lead Acid Battery Exporter: No
Current Record: No
Non Storage Recycler Activity: Not reported
Electronic Manifest Broker: Not reported

Receive Date: 1999-08-09 00:00:00.0
Handler Name: NEW CONCEPT AUTO SERVICE SPOKANE
Federal Waste Generator Description: Not a generator, verified
State District Owner: WA
Large Quantity Handler of Universal Waste: No
Recognized Trader Importer: No
Recognized Trader Exporter: No
Spent Lead Acid Battery Importer: No
Spent Lead Acid Battery Exporter: No
Current Record: Yes
Non Storage Recycler Activity: Not reported
Electronic Manifest Broker: Not reported

Receive Date: 1993-12-31 00:00:00.0
Handler Name: NEW CONCEPT AUTO SERVICE SPOKANE
Federal Waste Generator Description: Conditionally Exempt Small Quantity Generator
State District Owner: WA
Large Quantity Handler of Universal Waste: No
Recognized Trader Importer: No
Recognized Trader Exporter: No
Spent Lead Acid Battery Importer: No
Spent Lead Acid Battery Exporter: No
Current Record: No
Non Storage Recycler Activity: Not reported
Electronic Manifest Broker: Not reported

List of NAICS Codes and Descriptions:
NAICS Code: 44131
NAICS Description: AUTOMOTIVE PARTS AND ACCESSORIES STORES

Facility Has Received Notices of Violation:
Found Violation: No
Agency Which Determined Violation: Not reported
Violation Short Description: Not reported
Date Violation was Determined: Not reported
Actual Return to Compliance Date: Not reported

NEW CONCEPT AUTO SERVICE SPOKANE (Continued) **1000108621**

Return to Compliance Qualifier: Not reported
Violation Responsible Agency: Not reported
Scheduled Compliance Date: Not reported
Enforcement Identifier: Not reported
Date of Enforcement Action: Not reported
Enforcement Responsible Agency: Not reported
Enforcement Docket Number: Not reported
Enforcement Attorney: Not reported
Corrective Action Component: Not reported
Appeal Initiated Date: Not reported
Appeal Resolution Date: Not reported
Disposition Status Date: Not reported
Disposition Status: Not reported
Disposition Status Description: Not reported
Consent/Final Order Sequence Number:Not reported
Consent/Final Order Respondent Name: Not reported
Consent/Final Order Lead Agency: Not reported
Enforcement Type: Not reported
Enforcement Responsible Person: Not reported
Enforcement Responsible Sub-Organization: Not reported
SEP Sequence Number: Not reported
SEP Expenditure Amount: Not reported
SEP Scheduled Completion Date: Not reported
SEP Actual Date: Not reported
SEP Defaulted Date: Not reported
SEP Type: Not reported
SEP Type Description: Not reported
Proposed Amount: Not reported
Final Monetary Amount: Not reported
Paid Amount: Not reported
Final Count: Not reported
Final Amount: Not reported

Found Violation: No
Agency Which Determined Violation: Not reported
Violation Short Description: Not reported
Date Violation was Determined: Not reported
Actual Return to Compliance Date: Not reported
Return to Compliance Qualifier: Not reported
Violation Responsible Agency: Not reported
Scheduled Compliance Date: Not reported
Enforcement Identifier: Not reported
Date of Enforcement Action: Not reported
Enforcement Responsible Agency: Not reported
Enforcement Docket Number: Not reported
Enforcement Attorney: Not reported
Corrective Action Component: Not reported
Appeal Initiated Date: Not reported
Appeal Resolution Date: Not reported
Disposition Status Date: Not reported
Disposition Status: Not reported
Disposition Status Description: Not reported
Consent/Final Order Sequence Number:Not reported
Consent/Final Order Respondent Name: Not reported
Consent/Final Order Lead Agency: Not reported
Enforcement Type: Not reported
Enforcement Responsible Person: Not reported

NEW CONCEPT AUTO SERVICE SPOKANE (Continued) **1000108621**

Enforcement Responsible Sub-Organization:	Not reported
SEP Sequence Number:	Not reported
SEP Expenditure Amount:	Not reported
SEP Scheduled Completion Date:	Not reported
SEP Actual Date:	Not reported
SEP Defaulted Date:	Not reported
SEP Type:	Not reported
SEP Type Description:	Not reported
Proposed Amount:	Not reported
Final Monetary Amount:	Not reported
Paid Amount:	Not reported
Final Count:	Not reported
Final Amount:	Not reported

Evaluation Action Summary:

Evaluation Date:	1999-09-01 00:00:00.0
Evaluation Responsible Agency:	State
Found Violation:	No
Evaluation Type Description:	FOLLOW-UP INSPECTION
Evaluation Responsible Person Identifier:	WARPP
Evaluation Responsible Sub-Organization:	ER
Actual Return to Compliance Date:	Not reported
Scheduled Compliance Date:	Not reported
Date of Request:	Not reported
Date Response Received:	Not reported
Request Agency:	Not reported
Former Citation:	Not reported

Evaluation Date:	1992-10-28 00:00:00.0
Evaluation Responsible Agency:	State
Found Violation:	No
Evaluation Type Description:	COMPLIANCE ASSISTANCE VISIT
Evaluation Responsible Person Identifier:	WADAD
Evaluation Responsible Sub-Organization:	ER
Actual Return to Compliance Date:	Not reported
Scheduled Compliance Date:	Not reported
Date of Request:	Not reported
Date Response Received:	Not reported
Request Agency:	Not reported
Former Citation:	Not reported

FINDS:

Registry ID: 110005327002

Click Here:

Environmental Interest/Information System:

Washington Facility / Site Identification System (WA-FSIS) provides a means to query and display data maintained by the Washington Department of Ecology. This system contains key information for each facility/site that is currently, or has been, of interest to the Air Quality, Dam Safety, Hazardous Waste, Toxics Cleanup, and Water Quality Programs.
RCRAInfo is a national information system that supports the Resource Conservation and Recovery Act (RCRA) program through the tracking of events and activities related to facilities that generate, transport,

NEW CONCEPT AUTO SERVICE SPOKANE (Continued) **1000108621**

and treat, store, or dispose of hazardous waste. RCRAInfo allows RCRA program staff to track the notification, permit, compliance, and corrective action activities required under RCRA.

Click this hyperlink while viewing on your computer to access additional FINDS: detail in the EDR Site Report.

ECHO:

Envid:	1000108621
Registry ID:	110005327002
DFR URL:	http://echo.epa.gov/detailed-facility-report?fid=110005327002
Name:	GOODYEAR SERVICE
Address:	44 W MAIN AVE
City,State,Zip:	SPOKANE, WA 99201

159
SE
1/4-1/2
0.372 mi.
1965 ft.

COSTCO WHOLESALE 3
800 E 3RD AVE
SPOKANE, WA 99202

WA ALLSITES **1001031712**
RCRA NonGen / NLR **WAR000004242**

Relative:
Higher

Actual:
1973 ft.

ALLSITES:

Name:	COSTCO WHOLESALE 3
Facility Id:	31956647

Interaction:	37694
Interaction 1:	I
Interaction 2:	HWG
Ecology Program:	HAZWASTE
Program Data:	TURBOWASTE
Facility Alt.:	Not reported
Program ID:	WAR000004242
Date Interaction:	1995-08-11 00:00:00
Date Interaction 3:	Hazardous Waste Generator
Latitude:	47.653127910000002
Longitude:	-117.39904185499999

Interaction:	37695
Interaction 1:	I
Interaction 2:	HWP
Ecology Program:	HAZWASTE
Program Data:	HWPPRT
Facility Alt.:	Not reported
Program ID:	WAR000004242
Date Interaction:	2000-01-01 00:00:00
Date Interaction 3:	Hazardous Waste Planner
Latitude:	47.653127910000002
Longitude:	-117.39904185499999

RCRA NonGen / NLR:

Date Form Received by Agency:	2001-06-06 00:00:00.0
Handler Name:	COSTCO WHOLESALE 3
Handler Address:	800 E 3RD AVE
Handler City,State,Zip:	SPOKANE, WA 99202
EPA ID:	WAR000004242
Contact Name:	LISA SIMPSON

COSTCO WHOLESALE 3 (Continued) **1001031712**

Contact Address:	999 LAKE DR
Contact City,State,Zip:	ISSAQUAH, WA 98027
Contact Telephone:	425-313-6275
Contact Fax:	Not reported
Contact Email:	Not reported
Contact Title:	Not reported
EPA Region:	10
Land Type:	Other
Federal Waste Generator Description:	Not a generator, verified
Non-Notifier:	Not reported
Biennial Report Cycle:	Not reported
Accessibility:	Not reported
Active Site Indicator:	Not reported
State District Owner:	WA
State District:	ERO
Mailing Address:	999 LAKE DR
Mailing City,State,Zip:	ISSAQUAH, WA 98027
Owner Name:	COSTCO WHOLESALE CORP
Owner Type:	Private
Operator Name:	COSTCO WHOLESALE CORP
Operator Type:	Private
Short-Term Generator Activity:	No
Importer Activity:	No
Mixed Waste Generator:	No
Transporter Activity:	No
Transfer Facility Activity:	No
Recycler Activity with Storage:	No
Small Quantity On-Site Burner Exemption:	No
Smelting Melting and Refining Furnace Exemption:	No
Underground Injection Control:	No
Off-Site Waste Receipt:	No
Universal Waste Indicator:	No
Universal Waste Destination Facility:	No
Federal Universal Waste:	No
Active Site Fed-Reg Treatment Storage and Disposal Facility:	Not reported
Active Site Converter Treatment storage and Disposal Facility:	Not reported
Active Site State-Reg Treatment Storage and Disposal Facility:	Not reported
Active Site State-Reg Handler:	---
Federal Facility Indicator:	Not reported
Hazardous Secondary Material Indicator:	NN
Sub-Part K Indicator:	Not reported
Commercial TSD Indicator:	No
Treatment Storage and Disposal Type:	Not reported
2018 GPRA Permit Baseline:	Not on the Baseline
2018 GPRA Renewals Baseline:	Not on the Baseline
Permit Renewals Workload Universe:	Not reported
Permit Workload Universe:	Not reported
Permit Progress Universe:	Not reported
Post-Closure Workload Universe:	Not reported
Closure Workload Universe:	Not reported
202 GPRA Corrective Action Baseline:	No
Corrective Action Workload Universe:	No
Subject to Corrective Action Universe:	No
Non-TSDFs Where RCRA CA has Been Imposed Universe:	No
TSDFs Potentially Subject to CA Under 3004 (u)/(v) Universe:	No
TSDFs Only Subject to CA under Discretionary Auth Universe:	No
Corrective Action Priority Ranking:	No NCAPS ranking

COSTCO WHOLESALE 3 (Continued) **1001031712**

Environmental Control Indicator:	No
Institutional Control Indicator:	No
Human Exposure Controls Indicator:	N/A
Groundwater Controls Indicator:	N/A
Operating TSDF Universe:	Not reported
Full Enforcement Universe:	Not reported
Significant Non-Complier Universe:	No
Unaddressed Significant Non-Complier Universe:	No
Addressed Significant Non-Complier Universe:	No
Significant Non-Complier With a Compliance Schedule Universe:	No
Financial Assurance Required:	Not reported
Handler Date of Last Change:	2018-05-10 18:14:39.0
Recognized Trader-Importer:	No
Recognized Trader-Exporter:	No
Importer of Spent Lead Acid Batteries:	No
Exporter of Spent Lead Acid Batteries:	No
Recycler Activity Without Storage:	No
Manifest Broker:	No
Sub-Part P Indicator:	Not reported

Handler - Owner Operator:

Owner/Operator Indicator:	Operator
Owner/Operator Name:	COSTCO WHOLESALE 3
Legal Status:	Private
Date Became Current:	Not reported
Date Ended Current:	Not reported
Owner/Operator Address:	800 E 3RD AVE
Owner/Operator City,State,Zip:	SPOKANE, WA 99202
Owner/Operator Telephone:	000-000-0000
Owner/Operator Telephone Ext:	Not reported
Owner/Operator Fax:	Not reported
Owner/Operator Email:	Not reported

Owner/Operator Indicator:	Owner
Owner/Operator Name:	COSTCO WHOLESALE 3
Legal Status:	Private
Date Became Current:	Not reported
Date Ended Current:	Not reported
Owner/Operator Address:	800 E 3RD AVE
Owner/Operator City,State,Zip:	SPOKANE, WA 99202
Owner/Operator Telephone:	000-000-0000
Owner/Operator Telephone Ext:	Not reported
Owner/Operator Fax:	Not reported
Owner/Operator Email:	Not reported

Owner/Operator Indicator:	Operator
Owner/Operator Name:	COSTCO WHOLESALE CORP
Legal Status:	Private
Date Became Current:	Not reported
Date Ended Current:	Not reported
Owner/Operator Address:	999 LAKE DR
Owner/Operator City,State,Zip:	ISSAQUAH, WA 98027
Owner/Operator Telephone:	425-803-8294
Owner/Operator Telephone Ext:	Not reported
Owner/Operator Fax:	Not reported
Owner/Operator Email:	Not reported

COSTCO WHOLESALE 3 (Continued) **1001031712**

Owner/Operator Indicator:	Owner
Owner/Operator Name:	COSTCO WHOLESALE CORP
Legal Status:	Private
Date Became Current:	1996-07-22 00:00:00.
Date Ended Current:	Not reported
Owner/Operator Address:	999 LAKE DR
Owner/Operator City,State,Zip:	ISSAQUAH, WA 98027
Owner/Operator Telephone:	425-313-6178
Owner/Operator Telephone Ext:	Not reported
Owner/Operator Fax:	Not reported
Owner/Operator Email:	Not reported

Owner/Operator Indicator:	Operator
Owner/Operator Name:	COSTCO WHOLESALE CORP
Legal Status:	Private
Date Became Current:	Not reported
Date Ended Current:	Not reported
Owner/Operator Address:	999 LAKE DR
Owner/Operator City,State,Zip:	ISSAQUAH, WA 98027
Owner/Operator Telephone:	425-803-8294
Owner/Operator Telephone Ext:	Not reported
Owner/Operator Fax:	Not reported
Owner/Operator Email:	Not reported

Owner/Operator Indicator:	Owner
Owner/Operator Name:	COSTCO WHOLESALE 3
Legal Status:	Private
Date Became Current:	Not reported
Date Ended Current:	Not reported
Owner/Operator Address:	800 E 3RD AVE
Owner/Operator City,State,Zip:	SPOKANE, WA 99202
Owner/Operator Telephone:	000-000-0000
Owner/Operator Telephone Ext:	Not reported
Owner/Operator Fax:	Not reported
Owner/Operator Email:	Not reported

Owner/Operator Indicator:	Owner
Owner/Operator Name:	COSTCO WHOLESALE CORP
Legal Status:	Private
Date Became Current:	1996-07-22 00:00:00.
Date Ended Current:	Not reported
Owner/Operator Address:	999 LAKE DR
Owner/Operator City,State,Zip:	ISSAQUAH, WA 98027
Owner/Operator Telephone:	425-313-6178
Owner/Operator Telephone Ext:	Not reported
Owner/Operator Fax:	Not reported
Owner/Operator Email:	Not reported

Owner/Operator Indicator:	Owner
Owner/Operator Name:	PAULSON, CLARENCE
Legal Status:	Private
Date Became Current:	Not reported
Date Ended Current:	Not reported
Owner/Operator Address:	1920 LAKESHORE DR
Owner/Operator City,State,Zip:	SAGLE, ID 83860
Owner/Operator Telephone:	000-000-0000
Owner/Operator Telephone Ext:	Not reported

COSTCO WHOLESALE 3 (Continued) **1001031712**

Owner/Operator Fax:	Not reported
Owner/Operator Email:	Not reported
Owner/Operator Indicator:	Owner
Owner/Operator Name:	PAULSON, CLARENCE
Legal Status:	Private
Date Became Current:	Not reported
Date Ended Current:	Not reported
Owner/Operator Address:	1920 LAKESHORE DR
Owner/Operator City,State,Zip:	SAGLE, ID 83860
Owner/Operator Telephone:	000-000-0000
Owner/Operator Telephone Ext:	Not reported
Owner/Operator Fax:	Not reported
Owner/Operator Email:	Not reported
Owner/Operator Indicator:	Owner
Owner/Operator Name:	PAULSON, CLARENCE
Legal Status:	Private
Date Became Current:	Not reported
Date Ended Current:	Not reported
Owner/Operator Address:	1920 LAKESHORE DR
Owner/Operator City,State,Zip:	SAGLE, ID 83860-9724
Owner/Operator Telephone:	000-000-0000
Owner/Operator Telephone Ext:	Not reported
Owner/Operator Fax:	Not reported
Owner/Operator Email:	Not reported
Owner/Operator Indicator:	Owner
Owner/Operator Name:	PAULSON, CLARENCE
Legal Status:	Private
Date Became Current:	Not reported
Date Ended Current:	Not reported
Owner/Operator Address:	1920 LAKESHORE DR
Owner/Operator City,State,Zip:	SAGLE, ID 83860
Owner/Operator Telephone:	000-000-0000
Owner/Operator Telephone Ext:	Not reported
Owner/Operator Fax:	Not reported
Owner/Operator Email:	Not reported
Owner/Operator Indicator:	Operator
Owner/Operator Name:	COSTCO WHOLESALE CORP
Legal Status:	Private
Date Became Current:	Not reported
Date Ended Current:	Not reported
Owner/Operator Address:	999 LAKE DR
Owner/Operator City,State,Zip:	ISSAQUAH, WA 98027
Owner/Operator Telephone:	425-803-8294
Owner/Operator Telephone Ext:	Not reported
Owner/Operator Fax:	Not reported
Owner/Operator Email:	Not reported
Owner/Operator Indicator:	Owner
Owner/Operator Name:	COSTCO WHOLESALE 3
Legal Status:	Private
Date Became Current:	Not reported
Date Ended Current:	Not reported
Owner/Operator Address:	800 E 3RD AVE

COSTCO WHOLESALE 3 (Continued) **1001031712**

Owner/Operator City,State,Zip:	SPOKANE, WA 99202
Owner/Operator Telephone:	000-000-0000
Owner/Operator Telephone Ext:	Not reported
Owner/Operator Fax:	Not reported
Owner/Operator Email:	Not reported

Owner/Operator Indicator:	Operator
Owner/Operator Name:	COSTCO WHOLESALE 3
Legal Status:	Private
Date Became Current:	Not reported
Date Ended Current:	Not reported
Owner/Operator Address:	800 E 3RD AVE
Owner/Operator City,State,Zip:	SPOKANE, WA 99202
Owner/Operator Telephone:	000-000-0000
Owner/Operator Telephone Ext:	Not reported
Owner/Operator Fax:	Not reported
Owner/Operator Email:	Not reported

Owner/Operator Indicator:	Owner
Owner/Operator Name:	COSTCO WHOLESALE CORP
Legal Status:	Private
Date Became Current:	1996-07-22 00:00:00.
Date Ended Current:	Not reported
Owner/Operator Address:	999 LAKE DR
Owner/Operator City,State,Zip:	ISSAQUAH, WA 98027
Owner/Operator Telephone:	425-313-6178
Owner/Operator Telephone Ext:	Not reported
Owner/Operator Fax:	Not reported
Owner/Operator Email:	Not reported

Owner/Operator Indicator:	Operator
Owner/Operator Name:	COSTCO WHOLESALE CORP
Legal Status:	Private
Date Became Current:	Not reported
Date Ended Current:	Not reported
Owner/Operator Address:	999 LAKE DR
Owner/Operator City,State,Zip:	ISSAQUAH, WA 98027
Owner/Operator Telephone:	425-803-8294
Owner/Operator Telephone Ext:	Not reported
Owner/Operator Fax:	Not reported
Owner/Operator Email:	Not reported

Owner/Operator Indicator:	Owner
Owner/Operator Name:	COSTCO WHOLESALE CORP
Legal Status:	Private
Date Became Current:	1996-07-22 00:00:00.
Date Ended Current:	Not reported
Owner/Operator Address:	999 LAKE DR
Owner/Operator City,State,Zip:	ISSAQUAH, WA 98027
Owner/Operator Telephone:	425-313-6178
Owner/Operator Telephone Ext:	Not reported
Owner/Operator Fax:	Not reported
Owner/Operator Email:	Not reported

Owner/Operator Indicator:	Owner
Owner/Operator Name:	COSTCO WHOLESALE CORP
Legal Status:	Private

COSTCO WHOLESALE 3 (Continued) **1001031712**

Date Became Current:	1996-07-22 00:00:00.
Date Ended Current:	Not reported
Owner/Operator Address:	999 LAKE DR
Owner/Operator City,State,Zip:	ISSAQUAH, WA 98027
Owner/Operator Telephone:	425-313-6178
Owner/Operator Telephone Ext:	Not reported
Owner/Operator Fax:	Not reported
Owner/Operator Email:	Not reported

Owner/Operator Indicator:	Owner
Owner/Operator Name:	COSTCO WHOLESALE CORP
Legal Status:	Private
Date Became Current:	1996-07-22 00:00:00.
Date Ended Current:	Not reported
Owner/Operator Address:	999 LAKE DR
Owner/Operator City,State,Zip:	ISSAQUAH, WA 98027
Owner/Operator Telephone:	425-313-6178
Owner/Operator Telephone Ext:	Not reported
Owner/Operator Fax:	Not reported
Owner/Operator Email:	Not reported

Owner/Operator Indicator:	Owner
Owner/Operator Name:	COSTCO WHOLESALE CORP
Legal Status:	Private
Date Became Current:	1996-07-22 00:00:00.
Date Ended Current:	Not reported
Owner/Operator Address:	999 LAKE DR
Owner/Operator City,State,Zip:	ISSAQUAH, WA 98027
Owner/Operator Telephone:	425-313-6178
Owner/Operator Telephone Ext:	Not reported
Owner/Operator Fax:	Not reported
Owner/Operator Email:	Not reported

Owner/Operator Indicator:	Operator
Owner/Operator Name:	COSTCO WHOLESAL C
Legal Status:	Private
Date Became Current:	1996-07-22 00:00:00.
Date Ended Current:	Not reported
Owner/Operator Address:	999 LAKE DR
Owner/Operator City,State,Zip:	ISSAQUAH, WA 98027-5367
Owner/Operator Telephone:	425-803-8294
Owner/Operator Telephone Ext:	Not reported
Owner/Operator Fax:	Not reported
Owner/Operator Email:	Not reported

Owner/Operator Indicator:	Owner
Owner/Operator Name:	COSTCO WHOLESALE 3
Legal Status:	Private
Date Became Current:	Not reported
Date Ended Current:	Not reported
Owner/Operator Address:	800 E 3RD AVE
Owner/Operator City,State,Zip:	SPOKANE, WA 99202
Owner/Operator Telephone:	000-000-0000
Owner/Operator Telephone Ext:	Not reported
Owner/Operator Fax:	Not reported
Owner/Operator Email:	Not reported

COSTCO WHOLESALE 3 (Continued) **1001031712**

Owner/Operator Indicator:	Operator
Owner/Operator Name:	COSTCO WHOLESALE CORP
Legal Status:	Private
Date Became Current:	Not reported
Date Ended Current:	Not reported
Owner/Operator Address:	999 LAKE DR
Owner/Operator City,State,Zip:	ISSAQUAH, WA 98027
Owner/Operator Telephone:	425-803-8294
Owner/Operator Telephone Ext:	Not reported
Owner/Operator Fax:	Not reported
Owner/Operator Email:	Not reported

Owner/Operator Indicator:	Owner
Owner/Operator Name:	PAULSON, CLARENCE
Legal Status:	Private
Date Became Current:	Not reported
Date Ended Current:	Not reported
Owner/Operator Address:	1920 LAKESHORE DR
Owner/Operator City,State,Zip:	SAGLE, ID 83860
Owner/Operator Telephone:	000-000-0000
Owner/Operator Telephone Ext:	Not reported
Owner/Operator Fax:	Not reported
Owner/Operator Email:	Not reported

Owner/Operator Indicator:	Operator
Owner/Operator Name:	COSTCO WHOLESALE CORP
Legal Status:	Private
Date Became Current:	Not reported
Date Ended Current:	Not reported
Owner/Operator Address:	999 LAKE DR
Owner/Operator City,State,Zip:	ISSAQUAH, WA 98027
Owner/Operator Telephone:	425-803-8294
Owner/Operator Telephone Ext:	Not reported
Owner/Operator Fax:	Not reported
Owner/Operator Email:	Not reported

Owner/Operator Indicator:	Owner
Owner/Operator Name:	COSTCO WHOLESALE CORP
Legal Status:	Private
Date Became Current:	1996-07-22 00:00:00.
Date Ended Current:	Not reported
Owner/Operator Address:	999 LAKE DR
Owner/Operator City,State,Zip:	ISSAQUAH, WA 98027
Owner/Operator Telephone:	425-313-6178
Owner/Operator Telephone Ext:	Not reported
Owner/Operator Fax:	Not reported
Owner/Operator Email:	Not reported

Owner/Operator Indicator:	Operator
Owner/Operator Name:	COSTCO WHOLESALE CORP
Legal Status:	Private
Date Became Current:	Not reported
Date Ended Current:	Not reported
Owner/Operator Address:	999 LAKE DR
Owner/Operator City,State,Zip:	ISSAQUAH, WA 98027
Owner/Operator Telephone:	425-803-8294
Owner/Operator Telephone Ext:	Not reported

COSTCO WHOLESALE 3 (Continued) **1001031712**

Owner/Operator Fax:	Not reported
Owner/Operator Email:	Not reported
Owner/Operator Indicator:	Operator
Owner/Operator Name:	COSTCO WHOLESALE CORP
Legal Status:	Private
Date Became Current:	Not reported
Date Ended Current:	Not reported
Owner/Operator Address:	999 LAKE DR
Owner/Operator City,State,Zip:	ISSAQUAH, WA 98027-5367
Owner/Operator Telephone:	425-313-6178
Owner/Operator Telephone Ext:	Not reported
Owner/Operator Fax:	Not reported
Owner/Operator Email:	Not reported
Owner/Operator Indicator:	Owner
Owner/Operator Name:	COSTCO WHOLESAL C
Legal Status:	Private
Date Became Current:	1996-07-22 00:00:00.
Date Ended Current:	Not reported
Owner/Operator Address:	999 LAKE DR
Owner/Operator City,State,Zip:	ISSAQUAH, WA 98027-5367
Owner/Operator Telephone:	425-313-6178
Owner/Operator Telephone Ext:	Not reported
Owner/Operator Fax:	Not reported
Owner/Operator Email:	Not reported
Owner/Operator Indicator:	Owner
Owner/Operator Name:	PAULSON, CLARENCE
Legal Status:	Private
Date Became Current:	Not reported
Date Ended Current:	Not reported
Owner/Operator Address:	1920 LAKESHORE DR
Owner/Operator City,State,Zip:	SAGLE, ID 83860
Owner/Operator Telephone:	000-000-0000
Owner/Operator Telephone Ext:	Not reported
Owner/Operator Fax:	Not reported
Owner/Operator Email:	Not reported
Owner/Operator Indicator:	Owner
Owner/Operator Name:	COSTCO WHOLESALE CORP
Legal Status:	Private
Date Became Current:	1996-07-22 00:00:00.
Date Ended Current:	Not reported
Owner/Operator Address:	999 LAKE DR
Owner/Operator City,State,Zip:	ISSAQUAH, WA 98027
Owner/Operator Telephone:	425-313-6178
Owner/Operator Telephone Ext:	Not reported
Owner/Operator Fax:	Not reported
Owner/Operator Email:	Not reported
Owner/Operator Indicator:	Owner
Owner/Operator Name:	PAULSON, CLARENCE
Legal Status:	Private
Date Became Current:	Not reported
Date Ended Current:	Not reported
Owner/Operator Address:	1920 LAKESHORE DR

COSTCO WHOLESALE 3 (Continued) **1001031712**

Owner/Operator City,State,Zip:	SAGLE, ID 83860
Owner/Operator Telephone:	000-000-0000
Owner/Operator Telephone Ext:	Not reported
Owner/Operator Fax:	Not reported
Owner/Operator Email:	Not reported
Owner/Operator Indicator:	Owner
Owner/Operator Name:	COSTCO WHOLESALE CORP
Legal Status:	Private
Date Became Current:	1996-07-22 00:00:00.
Date Ended Current:	Not reported
Owner/Operator Address:	999 LAKE DR
Owner/Operator City,State,Zip:	ISSAQUAH, WA 98027
Owner/Operator Telephone:	425-313-6178
Owner/Operator Telephone Ext:	Not reported
Owner/Operator Fax:	Not reported
Owner/Operator Email:	Not reported
Owner/Operator Indicator:	Operator
Owner/Operator Name:	COSTCO WHOLESALE CORP
Legal Status:	Private
Date Became Current:	Not reported
Date Ended Current:	Not reported
Owner/Operator Address:	999 LAKE DR
Owner/Operator City,State,Zip:	ISSAQUAH, WA 98027
Owner/Operator Telephone:	425-803-8294
Owner/Operator Telephone Ext:	Not reported
Owner/Operator Fax:	Not reported
Owner/Operator Email:	Not reported
Owner/Operator Indicator:	Owner
Owner/Operator Name:	PAULSON, CLARENCE
Legal Status:	Private
Date Became Current:	Not reported
Date Ended Current:	Not reported
Owner/Operator Address:	1920 LAKESHORE DR
Owner/Operator City,State,Zip:	SAGLE, ID 83860
Owner/Operator Telephone:	000-000-0000
Owner/Operator Telephone Ext:	Not reported
Owner/Operator Fax:	Not reported
Owner/Operator Email:	Not reported
Owner/Operator Indicator:	Owner
Owner/Operator Name:	PAULSON, CLARENCE
Legal Status:	Private
Date Became Current:	Not reported
Date Ended Current:	Not reported
Owner/Operator Address:	1920 LAKESHORE DR
Owner/Operator City,State,Zip:	SAGLE, ID 83860
Owner/Operator Telephone:	000-000-0000
Owner/Operator Telephone Ext:	Not reported
Owner/Operator Fax:	Not reported
Owner/Operator Email:	Not reported
Owner/Operator Indicator:	Operator
Owner/Operator Name:	COSTCO WHOLESALE CORP
Legal Status:	Private

COSTCO WHOLESALE 3 (Continued) **1001031712**

Date Became Current:	Not reported
Date Ended Current:	Not reported
Owner/Operator Address:	999 LAKE DR
Owner/Operator City,State,Zip:	ISSAQUAH, WA 98027
Owner/Operator Telephone:	425-803-8294
Owner/Operator Telephone Ext:	Not reported
Owner/Operator Fax:	Not reported
Owner/Operator Email:	Not reported

Owner/Operator Indicator:	Owner
Owner/Operator Name:	PAULSON, CLARENCE
Legal Status:	Private
Date Became Current:	Not reported
Date Ended Current:	Not reported
Owner/Operator Address:	1920 LAKESHORE DR
Owner/Operator City,State,Zip:	SAGLE, ID 83860
Owner/Operator Telephone:	000-000-0000
Owner/Operator Telephone Ext:	Not reported
Owner/Operator Fax:	Not reported
Owner/Operator Email:	Not reported

Owner/Operator Indicator:	Operator
Owner/Operator Name:	COSTCO WHOLESALE CORP
Legal Status:	Private
Date Became Current:	Not reported
Date Ended Current:	Not reported
Owner/Operator Address:	999 LAKE DR
Owner/Operator City,State,Zip:	ISSAQUAH, WA 98027
Owner/Operator Telephone:	425-803-8294
Owner/Operator Telephone Ext:	Not reported
Owner/Operator Fax:	Not reported
Owner/Operator Email:	Not reported

Owner/Operator Indicator:	Owner
Owner/Operator Name:	PAULSON, CLARENCE
Legal Status:	Private
Date Became Current:	Not reported
Date Ended Current:	Not reported
Owner/Operator Address:	1920 LAKESHORE DR
Owner/Operator City,State,Zip:	SAGLE, ID 83860
Owner/Operator Telephone:	000-000-0000
Owner/Operator Telephone Ext:	Not reported
Owner/Operator Fax:	Not reported
Owner/Operator Email:	Not reported

Historic Generators:

Receive Date:	2000-08-22 00:00:00.0
Handler Name: COSTCO WHOLESALE 3	
Federal Waste Generator Description:	Not a generator, verified
State District Owner:	WA
Large Quantity Handler of Universal Waste:	No
Recognized Trader Importer:	No
Recognized Trader Exporter:	No
Spent Lead Acid Battery Importer:	No
Spent Lead Acid Battery Exporter:	No
Current Record:	No
Non Storage Recycler Activity:	Not reported

COSTCO WHOLESALE 3 (Continued) **1001031712**

Electronic Manifest Broker:	Not reported
Receive Date:	2001-06-05 00:00:00.0
Handler Name: COSTCO WHOLESALE 3	
Federal Waste Generator Description:	Not a generator, verified
State District Owner:	WA
Large Quantity Handler of Universal Waste:	No
Recognized Trader Importer:	No
Recognized Trader Exporter:	No
Spent Lead Acid Battery Importer:	No
Spent Lead Acid Battery Exporter:	No
Current Record:	No
Non Storage Recycler Activity:	Not reported
Electronic Manifest Broker:	Not reported
Receive Date:	2001-03-23 00:00:00.0
Handler Name: COSTCO WHOLESALE 3	
Federal Waste Generator Description:	Not a generator, verified
State District Owner:	WA
Large Quantity Handler of Universal Waste:	No
Recognized Trader Importer:	No
Recognized Trader Exporter:	No
Spent Lead Acid Battery Importer:	No
Spent Lead Acid Battery Exporter:	No
Current Record:	No
Non Storage Recycler Activity:	Not reported
Electronic Manifest Broker:	Not reported
Receive Date:	2001-06-06 00:00:00.0
Handler Name: COSTCO WHOLESALE 3	
Federal Waste Generator Description:	Not a generator, verified
State District Owner:	WA
Large Quantity Handler of Universal Waste:	No
Recognized Trader Importer:	No
Recognized Trader Exporter:	No
Spent Lead Acid Battery Importer:	No
Spent Lead Acid Battery Exporter:	No
Current Record:	Yes
Non Storage Recycler Activity:	Not reported
Electronic Manifest Broker:	Not reported
Receive Date:	1993-12-31 00:00:00.0
Handler Name: COSTCO WHOLESALE 3	
Federal Waste Generator Description:	Small Quantity Generator
State District Owner:	WA
Large Quantity Handler of Universal Waste:	No
Recognized Trader Importer:	No
Recognized Trader Exporter:	No
Spent Lead Acid Battery Importer:	No
Spent Lead Acid Battery Exporter:	No
Current Record:	No
Non Storage Recycler Activity:	Not reported
Electronic Manifest Broker:	Not reported
Receive Date:	1996-02-21 00:00:00.0
Handler Name: COSTCO WHOLESALE 3	
Federal Waste Generator Description:	Large Quantity Generator

COSTCO WHOLESALE 3 (Continued) **1001031712**

State District Owner:	WA
Large Quantity Handler of Universal Waste:	No
Recognized Trader Importer:	No
Recognized Trader Exporter:	No
Spent Lead Acid Battery Importer:	No
Spent Lead Acid Battery Exporter:	No
Current Record:	No
Non Storage Recycler Activity:	Not reported
Electronic Manifest Broker:	Not reported

Receive Date:	1997-03-04 00:00:00.0
Handler Name: COSTCO WHOLESALE 3	
Federal Waste Generator Description:	Not a generator, verified
State District Owner:	WA
Large Quantity Handler of Universal Waste:	No
Recognized Trader Importer:	No
Recognized Trader Exporter:	No
Spent Lead Acid Battery Importer:	No
Spent Lead Acid Battery Exporter:	No
Current Record:	No
Non Storage Recycler Activity:	Not reported
Electronic Manifest Broker:	Not reported

Receive Date:	1998-04-09 00:00:00.0
Handler Name: COSTCO WHOLESALE 3	
Federal Waste Generator Description:	Large Quantity Generator
State District Owner:	WA
Large Quantity Handler of Universal Waste:	No
Recognized Trader Importer:	No
Recognized Trader Exporter:	No
Spent Lead Acid Battery Importer:	No
Spent Lead Acid Battery Exporter:	No
Current Record:	No
Non Storage Recycler Activity:	Not reported
Electronic Manifest Broker:	Not reported

Receive Date:	1999-02-18 00:00:00.0
Handler Name: COSTCO WHOLESALE 3	
Federal Waste Generator Description:	Large Quantity Generator
State District Owner:	WA
Large Quantity Handler of Universal Waste:	No
Recognized Trader Importer:	No
Recognized Trader Exporter:	No
Spent Lead Acid Battery Importer:	No
Spent Lead Acid Battery Exporter:	No
Current Record:	No
Non Storage Recycler Activity:	Not reported
Electronic Manifest Broker:	Not reported

Receive Date:	2000-02-14 00:00:00.0
Handler Name: COSTCO WHOLESALE 3	
Federal Waste Generator Description:	Large Quantity Generator
State District Owner:	WA
Large Quantity Handler of Universal Waste:	No
Recognized Trader Importer:	No
Recognized Trader Exporter:	No
Spent Lead Acid Battery Importer:	No

COSTCO WHOLESALE 3 (Continued) **1001031712**

Spent Lead Acid Battery Exporter:	No
Current Record:	No
Non Storage Recycler Activity:	Not reported
Electronic Manifest Broker:	Not reported

Receive Date:	2000-08-22 00:00:00.0
Handler Name: COSTCO WHOLESALE 3	
Federal Waste Generator Description:	Conditionally Exempt Small Quantity Generator
State District Owner:	WA
Large Quantity Handler of Universal Waste:	No
Recognized Trader Importer:	No
Recognized Trader Exporter:	No
Spent Lead Acid Battery Importer:	No
Spent Lead Acid Battery Exporter:	No
Current Record:	No
Non Storage Recycler Activity:	Not reported
Electronic Manifest Broker:	Not reported

Receive Date:	2001-03-01 00:00:00.0
Handler Name: COSTCO WHOLESALE 3	
Federal Waste Generator Description:	Large Quantity Generator
State District Owner:	WA
Large Quantity Handler of Universal Waste:	No
Recognized Trader Importer:	No
Recognized Trader Exporter:	No
Spent Lead Acid Battery Importer:	No
Spent Lead Acid Battery Exporter:	No
Current Record:	No
Non Storage Recycler Activity:	Not reported
Electronic Manifest Broker:	Not reported

Receive Date:	2001-03-22 00:00:00.0
Handler Name: COSTCO WHOLESALE 3	
Federal Waste Generator Description:	Not a generator, verified
State District Owner:	WA
Large Quantity Handler of Universal Waste:	No
Recognized Trader Importer:	No
Recognized Trader Exporter:	No
Spent Lead Acid Battery Importer:	No
Spent Lead Acid Battery Exporter:	No
Current Record:	No
Non Storage Recycler Activity:	Not reported
Electronic Manifest Broker:	Not reported

Receive Date:	2001-06-05 00:00:00.0
Handler Name: COSTCO WHOLESALE 3	
Federal Waste Generator Description:	Not a generator, verified
State District Owner:	WA
Large Quantity Handler of Universal Waste:	No
Recognized Trader Importer:	No
Recognized Trader Exporter:	No
Spent Lead Acid Battery Importer:	No
Spent Lead Acid Battery Exporter:	No
Current Record:	No
Non Storage Recycler Activity:	Not reported
Electronic Manifest Broker:	Not reported

COSTCO WHOLESALE 3 (Continued) **1001031712**

Receive Date:	1996-03-01 00:00:00.0
Handler Name: COSTCO WHOLESALE #3	
Federal Waste Generator Description:	Large Quantity Generator
State District Owner:	Not reported
Large Quantity Handler of Universal Waste:	No
Recognized Trader Importer:	No
Recognized Trader Exporter:	No
Spent Lead Acid Battery Importer:	No
Spent Lead Acid Battery Exporter:	No
Current Record:	No
Non Storage Recycler Activity:	Not reported
Electronic Manifest Broker:	Not reported

Receive Date:	1998-04-09 00:00:00.0
Handler Name: COSTCO WHOLESALE 3	
Federal Waste Generator Description:	Large Quantity Generator
State District Owner:	Not reported
Large Quantity Handler of Universal Waste:	No
Recognized Trader Importer:	No
Recognized Trader Exporter:	No
Spent Lead Acid Battery Importer:	No
Spent Lead Acid Battery Exporter:	No
Current Record:	No
Non Storage Recycler Activity:	Not reported
Electronic Manifest Broker:	Not reported

Receive Date:	2000-02-14 00:00:00.0
Handler Name: COSTCO WHOLESALE 3	
Federal Waste Generator Description:	Large Quantity Generator
State District Owner:	Not reported
Large Quantity Handler of Universal Waste:	No
Recognized Trader Importer:	No
Recognized Trader Exporter:	No
Spent Lead Acid Battery Importer:	No
Spent Lead Acid Battery Exporter:	No
Current Record:	No
Non Storage Recycler Activity:	Not reported
Electronic Manifest Broker:	Not reported

List of NAICS Codes and Descriptions:

NAICS Code:	45211
NAICS Description:	DEPARTMENT STORES

Facility Has Received Notices of Violation:

Found Violation:	Yes
Agency Which Determined Violation:	State
Violation Short Description:	Generators - General
Date Violation was Determined:	1998-03-27 00:00:00.0
Actual Return to Compliance Date:	1998-04-23 00:00:00.0
Return to Compliance Qualifier:	Observed
Violation Responsible Agency:	State
Scheduled Compliance Date:	1998-05-28 00:00:00.0
Enforcement Identifier:	000
Date of Enforcement Action:	1998-03-27 00:00:00.0
Enforcement Responsible Agency:	State
Enforcement Docket Number:	Not reported

COSTCO WHOLESALE 3 (Continued) **1001031712**

Enforcement Attorney:	WA
Corrective Action Component:	No
Appeal Initiated Date:	Not reported
Appeal Resolution Date:	Not reported
Disposition Status Date:	Not reported
Disposition Status:	Not reported
Disposition Status Description:	Not reported
Consent/Final Order Sequence Number:	Not reported
Consent/Final Order Respondent Name:	Not reported
Consent/Final Order Lead Agency:	Not reported
Enforcement Type:	WRITTEN INFORMAL
Enforcement Responsible Person:	WAGDF
Enforcement Responsible Sub-Organization:	ER
SEP Sequence Number:	Not reported
SEP Expenditure Amount:	Not reported
SEP Scheduled Completion Date:	Not reported
SEP Actual Date:	Not reported
SEP Defaulted Date:	Not reported
SEP Type:	Not reported
SEP Type Description:	Not reported
Proposed Amount:	Not reported
Final Monetary Amount:	Not reported
Paid Amount:	Not reported
Final Count:	Not reported
Final Amount:	Not reported

Found Violation:	Yes
Agency Which Determined Violation:	State
Violation Short Description:	Generators - General
Date Violation was Determined:	1998-03-27 00:00:00.0
Actual Return to Compliance Date:	1998-04-23 00:00:00.0
Return to Compliance Qualifier:	Observed
Violation Responsible Agency:	State
Scheduled Compliance Date:	1998-05-28 00:00:00.0
Enforcement Identifier:	000
Date of Enforcement Action:	1998-03-27 00:00:00.0
Enforcement Responsible Agency:	State
Enforcement Docket Number:	Not reported
Enforcement Attorney:	WA
Corrective Action Component:	No
Appeal Initiated Date:	Not reported
Appeal Resolution Date:	Not reported
Disposition Status Date:	Not reported
Disposition Status:	Not reported
Disposition Status Description:	Not reported
Consent/Final Order Sequence Number:	Not reported
Consent/Final Order Respondent Name:	Not reported
Consent/Final Order Lead Agency:	Not reported
Enforcement Type:	WRITTEN INFORMAL
Enforcement Responsible Person:	WAGDF
Enforcement Responsible Sub-Organization:	ER
SEP Sequence Number:	Not reported
SEP Expenditure Amount:	Not reported
SEP Scheduled Completion Date:	Not reported
SEP Actual Date:	Not reported
SEP Defaulted Date:	Not reported
SEP Type:	Not reported

COSTCO WHOLESALE 3 (Continued) **1001031712**

SEP Type Description:	Not reported
Proposed Amount:	Not reported
Final Monetary Amount:	Not reported
Paid Amount:	Not reported
Final Count:	Not reported
Final Amount:	Not reported
Found Violation:	No
Agency Which Determined Violation:	Not reported
Violation Short Description:	Not reported
Date Violation was Determined:	Not reported
Actual Return to Compliance Date:	Not reported
Return to Compliance Qualifier:	Not reported
Violation Responsible Agency:	Not reported
Scheduled Compliance Date:	Not reported
Enforcement Identifier:	Not reported
Date of Enforcement Action:	Not reported
Enforcement Responsible Agency:	Not reported
Enforcement Docket Number:	Not reported
Enforcement Attorney:	Not reported
Corrective Action Component:	Not reported
Appeal Initiated Date:	Not reported
Appeal Resolution Date:	Not reported
Disposition Status Date:	Not reported
Disposition Status:	Not reported
Disposition Status Description:	Not reported
Consent/Final Order Sequence Number:	Not reported
Consent/Final Order Respondent Name:	Not reported
Consent/Final Order Lead Agency:	Not reported
Enforcement Type:	Not reported
Enforcement Responsible Person:	Not reported
Enforcement Responsible Sub-Organization:	Not reported
SEP Sequence Number:	Not reported
SEP Expenditure Amount:	Not reported
SEP Scheduled Completion Date:	Not reported
SEP Actual Date:	Not reported
SEP Defaulted Date:	Not reported
SEP Type:	Not reported
SEP Type Description:	Not reported
Proposed Amount:	Not reported
Final Monetary Amount:	Not reported
Paid Amount:	Not reported
Final Count:	Not reported
Final Amount:	Not reported
Found Violation:	Yes
Agency Which Determined Violation:	State
Violation Short Description:	Generators - General
Date Violation was Determined:	1998-03-27 00:00:00.0
Actual Return to Compliance Date:	1998-04-23 00:00:00.0
Return to Compliance Qualifier:	Observed
Violation Responsible Agency:	State
Scheduled Compliance Date:	1998-05-28 00:00:00.0
Enforcement Identifier:	000
Date of Enforcement Action:	1998-03-27 00:00:00.0
Enforcement Responsible Agency:	State
Enforcement Docket Number:	Not reported

COSTCO WHOLESALE 3 (Continued) **1001031712**

Enforcement Attorney:	WA
Corrective Action Component:	No
Appeal Initiated Date:	Not reported
Appeal Resolution Date:	Not reported
Disposition Status Date:	Not reported
Disposition Status:	Not reported
Disposition Status Description:	Not reported
Consent/Final Order Sequence Number:	Not reported
Consent/Final Order Respondent Name:	Not reported
Consent/Final Order Lead Agency:	Not reported
Enforcement Type:	WRITTEN INFORMAL
Enforcement Responsible Person:	WAGDF
Enforcement Responsible Sub-Organization:	ER
SEP Sequence Number:	Not reported
SEP Expenditure Amount:	Not reported
SEP Scheduled Completion Date:	Not reported
SEP Actual Date:	Not reported
SEP Defaulted Date:	Not reported
SEP Type:	Not reported
SEP Type Description:	Not reported
Proposed Amount:	Not reported
Final Monetary Amount:	Not reported
Paid Amount:	Not reported
Final Count:	Not reported
Final Amount:	Not reported

Found Violation:	No
Agency Which Determined Violation:	Not reported
Violation Short Description:	Not reported
Date Violation was Determined:	Not reported
Actual Return to Compliance Date:	Not reported
Return to Compliance Qualifier:	Not reported
Violation Responsible Agency:	Not reported
Scheduled Compliance Date:	Not reported
Enforcement Identifier:	Not reported
Date of Enforcement Action:	Not reported
Enforcement Responsible Agency:	Not reported
Enforcement Docket Number:	Not reported
Enforcement Attorney:	Not reported
Corrective Action Component:	Not reported
Appeal Initiated Date:	Not reported
Appeal Resolution Date:	Not reported
Disposition Status Date:	Not reported
Disposition Status:	Not reported
Disposition Status Description:	Not reported
Consent/Final Order Sequence Number:	Not reported
Consent/Final Order Respondent Name:	Not reported
Consent/Final Order Lead Agency:	Not reported
Enforcement Type:	Not reported
Enforcement Responsible Person:	Not reported
Enforcement Responsible Sub-Organization:	Not reported
SEP Sequence Number:	Not reported
SEP Expenditure Amount:	Not reported
SEP Scheduled Completion Date:	Not reported
SEP Actual Date:	Not reported
SEP Defaulted Date:	Not reported
SEP Type:	Not reported

COSTCO WHOLESALE 3 (Continued) **1001031712**

SEP Type Description:	Not reported
Proposed Amount:	Not reported
Final Monetary Amount:	Not reported
Paid Amount:	Not reported
Final Count:	Not reported
Final Amount:	Not reported

Evaluation Action Summary:

Evaluation Date:	1998-03-27 00:00:00.0
Evaluation Responsible Agency:	State
Found Violation:	Yes
Evaluation Type Description:	COMPLIANCE EVALUATION INSPECTION ON-SITE
Evaluation Responsible Person Identifier:	WAGDF
Evaluation Responsible Sub-Organization:	ER
Actual Return to Compliance Date:	1998-04-23 00:00:00.0
Scheduled Compliance Date:	1998-05-28 00:00:00.0
Date of Request:	Not reported
Date Response Received:	Not reported
Request Agency:	Not reported
Former Citation:	Not reported

Evaluation Date:	1998-03-27 00:00:00.0
Evaluation Responsible Agency:	State
Found Violation:	Yes
Evaluation Type Description:	COMPLIANCE EVALUATION INSPECTION ON-SITE
Evaluation Responsible Person Identifier:	WAGDF
Evaluation Responsible Sub-Organization:	ER
Actual Return to Compliance Date:	1998-04-23 00:00:00.0
Scheduled Compliance Date:	1998-05-28 00:00:00.0
Date of Request:	Not reported
Date Response Received:	Not reported
Request Agency:	Not reported
Former Citation:	Not reported

Evaluation Date:	2000-08-11 00:00:00.0
Evaluation Responsible Agency:	State
Found Violation:	No
Evaluation Type Description:	FOLLOW-UP INSPECTION
Evaluation Responsible Person Identifier:	WARPP
Evaluation Responsible Sub-Organization:	ER
Actual Return to Compliance Date:	Not reported
Scheduled Compliance Date:	Not reported
Date of Request:	Not reported
Date Response Received:	Not reported
Request Agency:	Not reported
Former Citation:	Not reported

Evaluation Date:	1998-03-27 00:00:00.0
Evaluation Responsible Agency:	State
Found Violation:	Yes
Evaluation Type Description:	COMPLIANCE EVALUATION INSPECTION ON-SITE
Evaluation Responsible Person Identifier:	WAGDF
Evaluation Responsible Sub-Organization:	ER
Actual Return to Compliance Date:	1998-04-23 00:00:00.0
Scheduled Compliance Date:	1998-05-28 00:00:00.0
Date of Request:	Not reported
Date Response Received:	Not reported

COSTCO WHOLESALE 3 (Continued) **1001031712**

Request Agency:	Not reported
Former Citation:	Not reported
Evaluation Date:	2000-11-27 00:00:00.0
Evaluation Responsible Agency:	State
Found Violation:	No
Evaluation Type Description:	COMPLIANCE EVALUATION INSPECTION ON-SITE
Evaluation Responsible Person Identifier:	WAGDF
Evaluation Responsible Sub-Organization:	ER
Actual Return to Compliance Date:	Not reported
Scheduled Compliance Date:	Not reported
Date of Request:	Not reported
Date Response Received:	Not reported
Request Agency:	Not reported
Former Citation:	Not reported

AQ160 **TEXACO #4986** **WA ICR** **S104486954**
SW **217 S. DIVISION** **N/A**
1/4-1/2 **SPOKANE, WA 99202**
0.374 mi.
1977 ft. **Site 2 of 3 in cluster AQ**

Relative:
Higher
Actual:
1947 ft.

ICR:

Date Ecology Received Report:	04/27/95
Contaminants Found at Site:	Petroleum products
Media Contaminated:	Groundwater, Soil
Waste Management:	Tank
Region:	Eastern
Type of Report Ecology Received:	Interim cleanup report
Site Register Issue:	93-49
County Code:	32
Contact:	Not reported
Report Title:	Not reported
Date Ecology Received Report:	11/20/95
Contaminants Found at Site:	Petroleum products
Media Contaminated:	Groundwater
Waste Management:	Tank
Region:	Eastern
Type of Report Ecology Received:	Interim cleanup report
Site Register Issue:	94-12
County Code:	32
Contact:	Not reported
Report Title:	Not reported

AQ161 **WHITLEY OIL LLC #1** **WA HSL** **U003028505**
SW **217 S DIVISION ST** **WA CSCSL** **N/A**
1/4-1/2 **SPOKANE, WA 99202** **WA LUST**
0.374 mi. **WA UST**
1977 ft. **Site 3 of 3 in cluster AQ** **WA ALLSITES**

Relative:
Higher
Actual:
1947 ft.

HSL:

Name:	UNOCAL SS-4986
Address:	Not reported
City,State,Zip:	SPOKANE, WA

WHITLEY OIL LLC #1 (Continued) **U003028505**

edr_fstat: WA
edr_fzip: Not reported
edr_fcnty: SPOKANE
edr_zip: Not reported
Facility Type: Hazardous Sites List
Facility Status: Cleanup Started
FSID Number: 23886367
Rank: 5
Region: EA
EDR Link ID: 23886367
Region Decode: EASTERN REGIONAL OFFICE

CSCSL:
Name: UNOCAL SS-4986
Address: 217 S DIVISION
City,State,Zip: SPOKANE, WA 99202
Facility ID: 23886367
Region: Eastern
Lat/Long: 47.653715295822 / -117.4108463054
Clean Up Siteid: 8398
Site Status: Cleanup Started
Contaminant Name: Benzene
Alternate Site Names: UNOCAL 4986,WHITLEY OIL LLC #1,WHITLEY OIL LLC DIVISION
Site Rank: 5 - Lowest Assessed Risk
Has Institutional Control: Not reported
Past VCP: Not reported
Current VCP: Not reported
Ground Water: Confirmed Above Cleanup Levels
Surface Water: Not reported
Soil: Confirmed Above Cleanup Levels
Sediment: Not reported
Air: Not reported
Bedrock: Not reported
Responsible Unit: Eastern

Name: UNOCAL SS-4986
Address: 217 S DIVISION
City,State,Zip: SPOKANE, WA 99202
Facility ID: 23886367
Region: Eastern
Lat/Long: 47.653715295822 / -117.4108463054
Clean Up Siteid: 8398
Site Status: Cleanup Started
Contaminant Name: Petroleum-Gasoline
Alternate Site Names: UNOCAL 4986,WHITLEY OIL LLC #1,WHITLEY OIL LLC DIVISION
Site Rank: 5 - Lowest Assessed Risk
Has Institutional Control: Not reported
Past VCP: Not reported
Current VCP: Not reported
Ground Water: Confirmed Above Cleanup Levels
Surface Water: Not reported
Soil: Below Cleanup Levels
Sediment: Not reported
Air: Not reported
Bedrock: Not reported
Responsible Unit: Eastern

WHITLEY OIL LLC #1 (Continued) **U003028505**

Name: UNOCAL SS-4986
Address: 217 S DIVISION
City,State,Zip: SPOKANE, WA 99202
Facility ID: 23886367
Region: Eastern
Lat/Long: 47.653715295822 / -117.4108463054
Clean Up Siteid: 8398
Site Status: Cleanup Started
Contaminant Name: Petroleum-Other
Alternate Site Names: UNOCAL 4986,WHITLEY OIL LLC #1,WHITLEY OIL LLC DIVISION
Site Rank: 5 - Lowest Assessed Risk
Has Institutional Control: Not reported
Past VCP: Not reported
Current VCP: Not reported
Ground Water: Confirmed Above Cleanup Levels
Surface Water: Not reported
Soil: Confirmed Above Cleanup Levels
Sediment: Not reported
Air: Not reported
Bedrock: Not reported
Responsible Unit: Eastern

LUST:

Name: UNOCAL SS-4986
Address: 217 S DIVISION
City,State,Zip: SPOKANE, WA 99202
Facility ID: 23886367
Lust Status Type: LUST - Monitoring
Cleanup Site ID: 8398
Cleanup Unit Type: Upland
Process Type: Independent Action
Cleanup Unit Name: UNOCAL 4986,WHITLEY OIL LLC #1,WHITLEY OIL LLC DIVISION
Response Section: Eastern
Release Date: 07/25/1997
Lust Date: 07/25/1997
Region: Eastern
Lust ID: 4650
UST ID: 8478
Contaminant Name: Petroleum-Gasoline
Ground Water: Confirmed Above Cleanup Levels
Surface Water: Not reported
Soil: Below Cleanup Levels
Sediment: Not reported
Air: Not reported
Bedrock: Not reported
Lat/Long: 47.6537152 / -117.41084

Name: UNOCAL SS-4986
Address: 217 S DIVISION
City,State,Zip: SPOKANE, WA 99202
Facility ID: 23886367
Lust Status Type: LUST - Monitoring
Cleanup Site ID: 8398
Cleanup Unit Type: Upland
Process Type: Independent Action
Cleanup Unit Name: UNOCAL 4986,WHITLEY OIL LLC #1,WHITLEY OIL LLC DIVISION
Response Section: Eastern

WHITLEY OIL LLC #1 (Continued) **U003028505**

Release Date:	07/25/1997
Lust Date:	07/25/1997
Region:	Eastern
Lust ID:	4650
UST ID:	8478
Contaminant Name:	Benzene
Ground Water:	Confirmed Above Cleanup Levels
Surface Water:	Not reported
Soil:	Confirmed Above Cleanup Levels
Sediment:	Not reported
Air:	Not reported
Bedrock:	Not reported
Lat/Long:	47.6537152 / -117.41084

Name:	UNOCAL SS-4986
Address:	217 S DIVISION
City,State,Zip:	SPOKANE, WA 99202
Facility ID:	23886367
Lust Status Type:	LUST - Monitoring
Cleanup Site ID:	8398
Cleanup Unit Type:	Upland
Process Type:	Independent Action
Cleanup Unit Name:	UNOCAL 4986,WHITLEY OIL LLC #1,WHITLEY OIL LLC DIVISION
Response Section:	Eastern
Release Date:	06/05/1989
Lust Date:	08/09/1990
Region:	Eastern
Lust ID:	2221
UST ID:	8478
Contaminant Name:	Petroleum-Other
Ground Water:	Confirmed Above Cleanup Levels
Surface Water:	Not reported
Soil:	Confirmed Above Cleanup Levels
Sediment:	Not reported
Air:	Not reported
Bedrock:	Not reported
Lat/Long:	47.6537152 / -117.41084

UST:

Name:	WHITLEY OIL LLC #1
Address:	217 S DIVISION ST
City:	SPOKANE
Zip:	99202
Facility ID:	23886367
Site Id:	8478
UBI:	Not reported
Phone Number:	Not reported
Decimal Latitude:	47.6537152958225
Decimal Longitude:	-117.410846305404

Tank Name:	1
Tag Number:	A3309
Tank Status:	Removed
Tank Status Date:	08/06/1996
Tank Install Date:	12/31/1964
Tank Closure Date:	Not reported
Capacity Range:	Not reported

WHITLEY OIL LLC #1 (Continued) **U003028505**

Tank Permit Expiration Date:	Not reported
Tank Upgrade Date:	Not reported
Tank Spill Prevention:	Not reported
Tank Overfill Prevention:	Not reported
Tank Material:	Steel
Tank Construction:	Single Wall Tank
Tank Tightness Test:	Not reported
Tank Corrosion Protection:	Not reported
Tank Manifold:	Not reported
Tank Release Detection:	Not reported
Tank SFC Type:	Not reported
Pipe Material:	Fiberglass
Pipe Construction:	Not reported
Pipe Primary Release Detection:	Not reported
Pipe Second Release Detection:	Not reported
Pipe Corrosion Protection:	Not reported
Pipe Pumping System:	Not reported
Responsible Unit:	Eastern
Dispencer/Pump SFC Type:	Not reported

Name:	WHITLEY OIL LLC #1
Address:	217 S DIVISION ST
City:	SPOKANE
Zip:	99202

Tank Name:	2
Tag Number:	A3309
Tank Status:	Removed
Tank Status Date:	08/06/1996
Tank Install Date:	12/31/1964
Tank Closure Date:	Not reported
Capacity Range:	Not reported
Tank Permit Expiration Date:	Not reported
Tank Upgrade Date:	Not reported
Tank Spill Prevention:	Not reported
Tank Overfill Prevention:	Not reported
Tank Material:	Steel
Tank Construction:	Single Wall Tank
Tank Tightness Test:	Not reported
Tank Corrosion Protection:	Not reported
Tank Manifold:	Not reported
Tank Release Detection:	Not reported
Tank SFC Type:	Not reported
Pipe Material:	Fiberglass
Pipe Construction:	Not reported
Pipe Primary Release Detection:	Not reported
Pipe Second Release Detection:	Not reported
Pipe Corrosion Protection:	Not reported
Pipe Pumping System:	Not reported
Responsible Unit:	Eastern
Dispencer/Pump SFC Type:	Not reported

Name:	WHITLEY OIL LLC #1
Address:	217 S DIVISION ST
City:	SPOKANE
Zip:	99202

WHITLEY OIL LLC #1 (Continued) **U003028505**

Tank Name:	3
Tag Number:	A3309
Tank Status:	Operational
Tank Status Date:	08/06/1996
Tank Install Date:	05/24/1991
Tank Closure Date:	Not reported
Capacity Range:	10,000 to 19,999 Gallons
Tank Permit Expiration Date:	01/31/2021
Tank Upgrade Date:	04/21/1998
Tank Spill Prevention:	Spill Bucket/Spill Box
Tank Overfill Prevention:	Ball Float Valve (vent line)
Tank Material:	Dielectric Coated Steel
Tank Construction:	Double Wall Tank
Tank Tightness Test:	Not reported
Tank Corrosion Protection:	Sacrificial Anode
Tank Manifold:	Non-Manifolded Tank
Tank Release Detection:	Automatic Tank Gauging
Tank SFC Type:	Rubber Boot
Pipe Material:	Fiberglass
Pipe Construction:	Double Wall Pipe
Pipe Primary Release Detection:	Automatic Line Leak Detector (ALLD)
Pipe Second Release Detection:	Interstitial Monitoring (or Sump Sensor)
Pipe Corrosion Protection:	Corrosion Resistant
Pipe Pumping System:	Pressurized System
Responsible Unit:	Eastern
Dispencer/Pump SFC Type:	Rubber Boot

Name:	WHITLEY OIL LLC #1
Address:	217 S DIVISION ST
City:	SPOKANE
Zip:	99202

Tank Name:	3
Tag Number:	A3309
Tank Status:	Operational
Tank Status Date:	08/06/1996
Tank Install Date:	05/24/1991
Tank Closure Date:	Not reported
Capacity Range:	10,000 to 19,999 Gallons
Tank Permit Expiration Date:	01/31/2021
Tank Upgrade Date:	04/21/1998
Tank Spill Prevention:	Spill Bucket/Spill Box
Tank Overfill Prevention:	Ball Float Valve (vent line)
Tank Material:	Dielectric Coated Steel
Tank Construction:	Double Wall Tank
Tank Tightness Test:	Not reported
Tank Corrosion Protection:	Sacrificial Anode
Tank Manifold:	Non-Manifolded Tank
Tank Release Detection:	Automatic Tank Gauging
Tank SFC Type:	Rubber Boot
Pipe Material:	Fiberglass
Pipe Construction:	Double Wall Pipe
Pipe Primary Release Detection:	Automatic Line Leak Detector (ALLD)
Pipe Second Release Detection:	Interstitial Monitoring (or Sump Sensor)
Pipe Corrosion Protection:	Corrosion Resistant
Pipe Pumping System:	Pressurized System
Responsible Unit:	Eastern

WHITLEY OIL LLC #1 (Continued) **U003028505**

Dispencer/Pump SFC Type:	Rubber Boot
Name:	WHITLEY OIL LLC #1
Address:	217 S DIVISION ST
City:	SPOKANE
Zip:	99202
Tank Name:	3
Tag Number:	A3309
Tank Status:	Operational
Tank Status Date:	08/06/1996
Tank Install Date:	05/24/1991
Tank Closure Date:	Not reported
Capacity Range:	10,000 to 19,999 Gallons
Tank Permit Expiration Date:	01/31/2021
Tank Upgrade Date:	04/21/1998
Tank Spill Prevention:	Spill Bucket/Spill Box
Tank Overfill Prevention:	Ball Float Valve (vent line)
Tank Material:	Dielectric Coated Steel
Tank Construction:	Double Wall Tank
Tank Tightness Test:	Not reported
Tank Corrosion Protection:	Sacrificial Anode
Tank Manifold:	Non-Manifolded Tank
Tank Release Detection:	Automatic Tank Gauging
Tank SFC Type:	Rubber Boot
Pipe Material:	Fiberglass
Pipe Construction:	Double Wall Pipe
Pipe Primary Release Detection:	Automatic Line Leak Detector (ALLD)
Pipe Second Release Detection:	Interstitial Monitoring (or Sump Sensor)
Pipe Corrosion Protection:	Corrosion Resistant
Pipe Pumping System:	Pressurized System
Responsible Unit:	Eastern
Dispencer/Pump SFC Type:	Rubber Boot
Name:	WHITLEY OIL LLC #1
Address:	217 S DIVISION ST
City:	SPOKANE
Zip:	99202
Tank Name:	4
Tag Number:	A3309
Tank Status:	Operational
Tank Status Date:	08/06/1996
Tank Install Date:	05/24/1991
Tank Closure Date:	Not reported
Capacity Range:	10,000 to 19,999 Gallons
Tank Permit Expiration Date:	01/31/2021
Tank Upgrade Date:	04/21/1998
Tank Spill Prevention:	Spill Bucket/Spill Box
Tank Overfill Prevention:	Ball Float Valve (vent line)
Tank Material:	Dielectric Coated Steel
Tank Construction:	Double Wall Tank
Tank Tightness Test:	Annual
Tank Corrosion Protection:	Sacrificial Anode
Tank Manifold:	Non-Manifolded Tank
Tank Release Detection:	Automatic Tank Gauging
Tank SFC Type:	Rubber Boot

WHITLEY OIL LLC #1 (Continued) **U003028505**

Pipe Material:	Fiberglass
Pipe Construction:	Double Wall Pipe
Pipe Primary Release Detection:	Automatic Line Leak Detector (ALLD)
Pipe Second Release Detection:	Interstitial Monitoring (or Sump Sensor)
Pipe Corrosion Protection:	Corrosion Resistant
Pipe Pumping System:	Pressurized System
Responsible Unit:	Eastern
Dispencer/Pump SFC Type:	Rubber Boot

ALLSITES:

Name:	WHITLEY OIL LLC DIVISION
Facility Id:	23886367

Interaction:	33541
Interaction 1:	A
Interaction 2:	UST
Ecology Program:	TOXICS
Program Data:	UST
Facility Alt.:	WHITLEY OIL LLC #1
Program ID:	8478
Date Interaction:	2000-03-20 00:00:00
Date Interaction 3:	Underground Storage Tank
Latitude:	47.653709390000003
Longitude:	-117.41081292600001

Interaction:	33539
Interaction 1:	I
Interaction 2:	TIER2
Ecology Program:	HAZWASTE
Program Data:	EPCRA
Facility Alt.:	Not reported
Program ID:	CRK000016420
Date Interaction:	1988-01-01 00:00:00
Date Interaction 3:	Emergency/Haz Chem Rpt TI
Latitude:	47.653709390000003
Longitude:	-117.41081292600001

Interaction:	33540
Interaction 1:	A
Interaction 2:	LUST
Ecology Program:	TOXICS
Program Data:	ISIS
Facility Alt.:	Not reported
Program ID:	8478
Date Interaction:	1989-06-05 00:00:00
Date Interaction 3:	LUST Facility
Latitude:	47.653709390000003
Longitude:	-117.41081292600001

AS162 **ADT SPOKANE** **WA ALLSITES** **S109553202**
WSW **25 W PACIFIC AVE** **N/A**
1/4-1/2 **SPOKANE, WA 99201**
0.378 mi.
1996 ft. **Site 1 of 3 in cluster AS**

Relative:
Lower

Actual:
1928 ft.

ALLSITES:

Name:	ADT SPOKANE
Facility Id:	3754051
Interaction:	13344
Interaction 1:	I
Interaction 2:	TIER2
Ecology Program:	HAZWASTE
Program Data:	EPCRA
Facility Alt.:	Not reported
Program ID:	CRK000053100
Date Interaction:	2003-09-15 00:00:00
Date Interaction 3:	Emergency/Haz Chem Rpt TI
Latitude:	47.655467502999997
Longitude:	-117.41335347499999

AP163 **INLAND ASPHALT CRUSHER** **WA ALLSITES** **S110040560**
SW **N/A**
1/4-1/2 **SPOKANE, WA 99220**
0.387 mi.
2043 ft. **Site 3 of 4 in cluster AP**

Relative:
Higher

Actual:
1951 ft.

ALLSITES:

Name:	INLAND ASPHALT CRUSHER
Facility Id:	19920
Interaction:	87871
Interaction 1:	I
Interaction 2:	SANDGP
Ecology Program:	WATQUAL
Program Data:	PARIS
Facility Alt.:	INLAND ASPHALT CRUSHER
Program ID:	WAG500049
Date Interaction:	2002-05-31 00:00:00
Date Interaction 3:	Sand and Gravel GP
Latitude:	47.653593849000004
Longitude:	-117.410985951

AP164 **CENTRAL WASH CONCRETE ROSS PLANT** **WA ALLSITES** **S110037165**
SW **W 3RD AVE** **N/A**
1/4-1/2 **SPOKANE, WA 99220**
0.387 mi.
2046 ft. **Site 4 of 4 in cluster AP**

Relative:
Higher

Actual:
1951 ft.

ALLSITES:

Name:	CENTRAL WASH CONCRETE ROSS PLANT
Facility Id:	11844
Interaction:	87908
Interaction 1:	A

CENTRAL WASH CONCRETE ROSS PLANT (Continued) **S110037165**

Interaction 2:	SANDGP
Ecology Program:	WATQUAL
Program Data:	PARIS
Facility Alt.:	CPM Development Corp Ross Plant #1
Program ID:	WAG500053
Date Interaction:	2002-08-22 00:00:00
Date Interaction 3:	Sand and Gravel GP
Latitude:	47.653584946999999
Longitude:	-117.410982547

AN165 **GENERAL TIRE SVC SPOKANE RIVER** **WA ALLSITES** **1000214178**
West **W 1 RIVERSIDE** **RCRA NonGen / NLR** **WAD020231999**
1/4-1/2 **SPOKANE, WA 99201**
0.387 mi.
2046 ft. **Site 4 of 4 in cluster AN**

Relative:
Lower

Actual:
1903 ft.

ALLSITES:

Name:	GENERAL TIRE SVC SPOKANE RIVER
Facility Id:	79927936
Interaction:	65457
Interaction 1:	I
Interaction 2:	HWG
Ecology Program:	HAZWASTE
Program Data:	TURBOWASTE
Facility Alt.:	Not reported
Program ID:	WAD020231999
Date Interaction:	1986-12-29 00:00:00
Date Interaction 3:	Hazardous Waste Generator
Latitude:	47.657773849000002
Longitude:	-117.41339594900001

RCRA NonGen / NLR:

Date Form Received by Agency:	1989-02-07 00:00:00.0
Handler Name:	GENERAL TIRE SVC SPOKANE RIVER
Handler Address:	W 1 RIVERSIDE
Handler City,State,Zip:	SPOKANE, WA 99201
EPA ID:	WAD020231999
Contact Name:	Not reported
Contact Address:	Not reported
Contact City,State,Zip:	Not reported
Contact Telephone:	Not reported
Contact Fax:	Not reported
Contact Email:	Not reported
Contact Title:	Not reported
EPA Region:	10
Land Type:	Other
Federal Waste Generator Description:	Not a generator, verified
Non-Notifier:	Not reported
Biennial Report Cycle:	Not reported
Accessibility:	Not reported
Active Site Indicator:	Not reported
State District Owner:	WA
State District:	ERO
Mailing Address:	404 N FANCHER RD

GENERAL TIRE SVC SPOKANE RIVER (Continued) **1000214178**

Mailing City,State,Zip:	SPOKANE, WA 99212
Owner Name:	GENERAL TIRE SVC
Owner Type:	Private
Operator Name:	GENERAL TIRE SVC SPOKANE RIVER
Operator Type:	Private
Short-Term Generator Activity:	No
Importer Activity:	No
Mixed Waste Generator:	No
Transporter Activity:	No
Transfer Facility Activity:	No
Recycler Activity with Storage:	No
Small Quantity On-Site Burner Exemption:	No
Smelting Melting and Refining Furnace Exemption:	No
Underground Injection Control:	No
Off-Site Waste Receipt:	No
Universal Waste Indicator:	No
Universal Waste Destination Facility:	No
Federal Universal Waste:	No
Active Site Fed-Reg Treatment Storage and Disposal Facility:	Not reported
Active Site Converter Treatment storage and Disposal Facility:	Not reported
Active Site State-Reg Treatment Storage and Disposal Facility:	Not reported
Active Site State-Reg Handler:	---
Federal Facility Indicator:	Not reported
Hazardous Secondary Material Indicator:	NN
Sub-Part K Indicator:	Not reported
Commercial TSD Indicator:	No
Treatment Storage and Disposal Type:	Not reported
2018 GPRA Permit Baseline:	Not on the Baseline
2018 GPRA Renewals Baseline:	Not on the Baseline
Permit Renewals Workload Universe:	Not reported
Permit Workload Universe:	Not reported
Permit Progress Universe:	Not reported
Post-Closure Workload Universe:	Not reported
Closure Workload Universe:	Not reported
202 GPRA Corrective Action Baseline:	No
Corrective Action Workload Universe:	No
Subject to Corrective Action Universe:	No
Non-TSDFs Where RCRA CA has Been Imposed Universe:	No
TSDFs Potentially Subject to CA Under 3004 (u)/(v) Universe:	No
TSDFs Only Subject to CA under Discretionary Auth Universe:	No
Corrective Action Priority Ranking:	No NCAPS ranking
Environmental Control Indicator:	No
Institutional Control Indicator:	No
Human Exposure Controls Indicator:	N/A
Groundwater Controls Indicator:	N/A
Operating TSDF Universe:	Not reported
Full Enforcement Universe:	Not reported
Significant Non-Complier Universe:	No
Unaddressed Significant Non-Complier Universe:	No
Addressed Significant Non-Complier Universe:	No
Significant Non-Complier With a Compliance Schedule Universe:	No
Financial Assurance Required:	Not reported
Handler Date of Last Change:	2018-05-09 12:03:04.0
Recognized Trader-Importer:	No
Recognized Trader-Exporter:	No
Importer of Spent Lead Acid Batteries:	No
Exporter of Spent Lead Acid Batteries:	No

GENERAL TIRE SVC SPOKANE RIVER (Continued) **1000214178**

Recycler Activity Without Storage:	No
Manifest Broker:	No
Sub-Part P Indicator:	Not reported

Handler - Owner Operator:

Owner/Operator Indicator:	Owner
Owner/Operator Name:	GENERAL TIRE SVC
Legal Status:	Private
Date Became Current:	1996-05-02 00:00:00.
Date Ended Current:	Not reported
Owner/Operator Address:	1 W RIVERSIDE AVE
Owner/Operator City,State,Zip:	SPOKANE, WA 99201
Owner/Operator Telephone:	000-000-0000
Owner/Operator Telephone Ext:	Not reported
Owner/Operator Fax:	Not reported
Owner/Operator Email:	Not reported

Owner/Operator Indicator:	Owner
Owner/Operator Name:	GENERAL TIRE SVC SPOKANE RIVER
Legal Status:	Private
Date Became Current:	Not reported
Date Ended Current:	Not reported
Owner/Operator Address:	W 1 RIVERSIDE
Owner/Operator City,State,Zip:	SPOKANE, WA 99201
Owner/Operator Telephone:	000-000-0000
Owner/Operator Telephone Ext:	Not reported
Owner/Operator Fax:	Not reported
Owner/Operator Email:	Not reported

Owner/Operator Indicator:	Owner
Owner/Operator Name:	SEE PAPER COPY
Legal Status:	Private
Date Became Current:	Not reported
Date Ended Current:	Not reported
Owner/Operator Address:	W 1 RIVERSIDE
Owner/Operator City,State,Zip:	SPOKANE, WA 99201
Owner/Operator Telephone:	000-000-0000
Owner/Operator Telephone Ext:	Not reported
Owner/Operator Fax:	Not reported
Owner/Operator Email:	Not reported

Owner/Operator Indicator:	Owner
Owner/Operator Name:	GENERAL TIRE SVC
Legal Status:	Private
Date Became Current:	1996-05-02 00:00:00.
Date Ended Current:	Not reported
Owner/Operator Address:	1 W RIVERSIDE AVE
Owner/Operator City,State,Zip:	SPOKANE, WA 99201
Owner/Operator Telephone:	000-000-0000
Owner/Operator Telephone Ext:	Not reported
Owner/Operator Fax:	Not reported
Owner/Operator Email:	Not reported

Owner/Operator Indicator:	Operator
Owner/Operator Name:	GENERAL TIRE SVC
Legal Status:	Private

GENERAL TIRE SVC SPOKANE RIVER (Continued) **1000214178**

Date Became Current:	Not reported
Date Ended Current:	Not reported
Owner/Operator Address:	1 W RIVERSIDE AVE
Owner/Operator City,State,Zip:	SPOKANE, WA 99201-0113
Owner/Operator Telephone:	000-000-0000
Owner/Operator Telephone Ext:	Not reported
Owner/Operator Fax:	Not reported
Owner/Operator Email:	Not reported

Owner/Operator Indicator:	Owner
Owner/Operator Name:	GENERAL TIRE SVC SPOKANE RIVER
Legal Status:	Private
Date Became Current:	Not reported
Date Ended Current:	Not reported
Owner/Operator Address:	W 1 RIVERSIDE
Owner/Operator City,State,Zip:	SPOKANE, WA 99201
Owner/Operator Telephone:	000-000-0000
Owner/Operator Telephone Ext:	Not reported
Owner/Operator Fax:	Not reported
Owner/Operator Email:	Not reported

Owner/Operator Indicator:	Operator
Owner/Operator Name:	GENERAL TIRE SVC SPOKANE RIVER
Legal Status:	Private
Date Became Current:	Not reported
Date Ended Current:	Not reported
Owner/Operator Address:	W 1 RIVERSIDE
Owner/Operator City,State,Zip:	SPOKANE, WA 99201
Owner/Operator Telephone:	000-000-0000
Owner/Operator Telephone Ext:	Not reported
Owner/Operator Fax:	Not reported
Owner/Operator Email:	Not reported

Owner/Operator Indicator:	Operator
Owner/Operator Name:	GENERAL TIRE SVC SPOKANE RIVER
Legal Status:	Private
Date Became Current:	Not reported
Date Ended Current:	Not reported
Owner/Operator Address:	W 1 RIVERSIDE
Owner/Operator City,State,Zip:	SPOKANE, WA 99201
Owner/Operator Telephone:	000-000-0000
Owner/Operator Telephone Ext:	Not reported
Owner/Operator Fax:	Not reported
Owner/Operator Email:	Not reported

Historic Generators:

Receive Date:	1989-02-06 00:00:00.0
Handler Name:	GENERAL TIRE SVC SPOKANE RIVER
Federal Waste Generator Description:	Not a generator, verified
State District Owner:	WA
Large Quantity Handler of Universal Waste:	No
Recognized Trader Importer:	No
Recognized Trader Exporter:	No
Spent Lead Acid Battery Importer:	No
Spent Lead Acid Battery Exporter:	No
Current Record:	No
Non Storage Recycler Activity:	Not reported

GENERAL TIRE SVC SPOKANE RIVER (Continued) **1000214178**

Electronic Manifest Broker: Not reported

Receive Date: 1989-02-07 00:00:00.0
Handler Name: GENERAL TIRE SVC SPOKANE RIVER
Federal Waste Generator Description: Not a generator, verified
State District Owner: WA
Large Quantity Handler of Universal Waste: No
Recognized Trader Importer: No
Recognized Trader Exporter: No
Spent Lead Acid Battery Importer: No
Spent Lead Acid Battery Exporter: No
Current Record: Yes
Non Storage Recycler Activity: Not reported
Electronic Manifest Broker: Not reported

Receive Date: 1989-02-06 00:00:00.0
Handler Name: GENERAL TIRE SVC SPOKANE RIVER
Federal Waste Generator Description: Not a generator, verified
State District Owner: WA
Large Quantity Handler of Universal Waste: No
Recognized Trader Importer: No
Recognized Trader Exporter: No
Spent Lead Acid Battery Importer: No
Spent Lead Acid Battery Exporter: No
Current Record: No
Non Storage Recycler Activity: Not reported
Electronic Manifest Broker: Not reported

List of NAICS Codes and Descriptions:
NAICS Code: 44132
NAICS Description: TIRE DEALERS

Facility Has Received Notices of Violations:
Violations: No Violations Found

Evaluation Action Summary:
Evaluations: No Evaluations Found

AT166 **WHOLESALE WINE VINTNERS** **WA UST** **U004021229**
NE **844 E TRENT AVE** **WA ALLSITES** **N/A**
1/4-1/2 **SPOKANE, WA 99202**
0.390 mi.
2059 ft. **Site 1 of 5 in cluster AT**

Relative:
Lower

Actual:
1884 ft.

UST:
Name: WHOLESALE WINE VINTNERS
Address: 844 E TRENT AVE
City: SPOKANE
Zip: 99202
Facility ID: 78297641
Site Id: 12730
UBI: Not reported
Phone Number: Not reported
Decimal Latitude: 47.661641
Decimal Longitude: -117.398235

WHOLESALE WINE VINTNERS (Continued) **U004021229**

Tank Name:	1
Tag Number:	Not reported
Tank Status:	Closed in Place
Tank Status Date:	08/06/1996
Tank Install Date:	12/31/1964
Tank Closure Date:	Not reported
Capacity Range:	Not reported
Tank Permit Expiration Date:	Not reported
Tank Upgrade Date:	Not reported
Tank Spill Prevention:	Not reported
Tank Overfill Prevention:	Not reported
Tank Material:	Steel
Tank Construction:	Not reported
Tank Tightness Test:	Not reported
Tank Corrosion Protection:	Not reported
Tank Manifold:	Not reported
Tank Release Detection:	Not reported
Tank SFC Type:	Not reported
Pipe Material:	Steel
Pipe Construction:	Not reported
Pipe Primary Release Detection:	Not reported
Pipe Second Release Detection:	Not reported
Pipe Corrosion Protection:	Not reported
Pipe Pumping System:	Not reported
Responsible Unit:	Eastern
Dispencer/Pump SFC Type:	Not reported

ALLSITES:

Name:	WHOLESALE WINE VINTNERS
Facility Id:	78297641

Interaction:	64536
Interaction 1:	I
Interaction 2:	UST
Ecology Program:	TOXICS
Program Data:	UST
Facility Alt.:	Not reported
Program ID:	12730
Date Interaction:	1998-06-08 00:00:00
Date Interaction 3:	Underground Storage Tank
Latitude:	47.661634847000002
Longitude:	-117.398220951

167
SSW
1/4-1/2
0.392 mi.
2068 ft.

TESORO 62142
W 1127 NORTHWEST BLVD
SPOKANE, WA 99205

WA ALLSITES **1005445477**
RCRA NonGen / NLR **WAH000017491**

Relative:
Higher

Actual:
1974 ft.

ALLSITES:

Name:	TESORO 62142
Facility Id:	25441634

Interaction:	34474
Interaction 1:	I
Interaction 2:	HWG

TESORO 62142 (Continued) **1005445477**

Ecology Program:	HAZWASTE
Program Data:	TURBOWASTE
Facility Alt.:	Not reported
Program ID:	WAH000017491
Date Interaction:	2001-11-01 00:00:00
Date Interaction 3:	Hazardous Waste Generator
Latitude:	47.652107641000001
Longitude:	-117.40797560599999

RCRA NonGen / NLR:

Date Form Received by Agency:	2002-03-21 00:00:00.0
Handler Name:	TESORO 62142
Handler Address:	W 1127 NORTHWEST BLVD
Handler City,State,Zip:	SPOKANE, WA 99205
EPA ID:	WAH000017491
Contact Name:	JANINE WILSON
Contact Address:	PO BOX 24687
Contact City,State,Zip:	SEATTLE, WA 98124
Contact Telephone:	206-624-5900
Contact Fax:	Not reported
Contact Email:	Not reported
Contact Title:	Not reported
EPA Region:	10
Land Type:	Other
Federal Waste Generator Description:	Not a generator, verified
Non-Notifier:	Not reported
Biennial Report Cycle:	Not reported
Accessibility:	Not reported
Active Site Indicator:	Not reported
State District Owner:	WA
State District:	ERO
Mailing Address:	PO BOX 24687
Mailing City,State,Zip:	SEATTLE, WA 98124
Owner Name:	TESORO PETROLEUM COMPANIES INC
Owner Type:	Private
Operator Name:	TESORO 62142
Operator Type:	Private
Short-Term Generator Activity:	No
Importer Activity:	No
Mixed Waste Generator:	No
Transporter Activity:	No
Transfer Facility Activity:	No
Recycler Activity with Storage:	No
Small Quantity On-Site Burner Exemption:	No
Smelting Melting and Refining Furnace Exemption:	No
Underground Injection Control:	No
Off-Site Waste Receipt:	No
Universal Waste Indicator:	No
Universal Waste Destination Facility:	No
Federal Universal Waste:	No
Active Site Fed-Reg Treatment Storage and Disposal Facility:	Not reported
Active Site Converter Treatment storage and Disposal Facility:	Not reported
Active Site State-Reg Treatment Storage and Disposal Facility:	Not reported
Active Site State-Reg Handler:	---
Federal Facility Indicator:	Not reported
Hazardous Secondary Material Indicator:	NN

TESORO 62142 (Continued) **1005445477**

Sub-Part K Indicator:	Not reported
Commercial TSD Indicator:	No
Treatment Storage and Disposal Type:	Not reported
2018 GPRA Permit Baseline:	Not on the Baseline
2018 GPRA Renewals Baseline:	Not on the Baseline
Permit Renewals Workload Universe:	Not reported
Permit Workload Universe:	Not reported
Permit Progress Universe:	Not reported
Post-Closure Workload Universe:	Not reported
Closure Workload Universe:	Not reported
202 GPRA Corrective Action Baseline:	No
Corrective Action Workload Universe:	No
Subject to Corrective Action Universe:	No
Non-TSDFs Where RCRA CA has Been Imposed Universe:	No
TSDFs Potentially Subject to CA Under 3004 (u)/(v) Universe:	No
TSDFs Only Subject to CA under Discretionary Auth Universe:	No
Corrective Action Priority Ranking:	No NCAPS ranking
Environmental Control Indicator:	No
Institutional Control Indicator:	No
Human Exposure Controls Indicator:	N/A
Groundwater Controls Indicator:	N/A
Operating TSDF Universe:	Not reported
Full Enforcement Universe:	Not reported
Significant Non-Complier Universe:	No
Unaddressed Significant Non-Complier Universe:	No
Addressed Significant Non-Complier Universe:	No
Significant Non-Complier With a Compliance Schedule Universe:	No
Financial Assurance Required:	Not reported
Handler Date of Last Change:	2019-02-22 19:44:28.0
Recognized Trader-Importer:	No
Recognized Trader-Exporter:	No
Importer of Spent Lead Acid Batteries:	No
Exporter of Spent Lead Acid Batteries:	No
Recycler Activity Without Storage:	No
Manifest Broker:	No
Sub-Part P Indicator:	Not reported

Handler - Owner Operator:

Owner/Operator Indicator:	Operator
Owner/Operator Name:	TESORO PETROLEUM COMPANIES INC
Legal Status:	Private
Date Became Current:	Not reported
Date Ended Current:	Not reported
Owner/Operator Address:	PO BOX 24687
Owner/Operator City,State,Zip:	SEATTLE, WA 98124-0687
Owner/Operator Telephone:	206-624-5900
Owner/Operator Telephone Ext:	Not reported
Owner/Operator Fax:	Not reported
Owner/Operator Email:	Not reported

Owner/Operator Indicator:	Owner
Owner/Operator Name:	TESORO PETROLEU T
Legal Status:	Private
Date Became Current:	2002-02-28 00:00:00.
Date Ended Current:	Not reported
Owner/Operator Address:	PO BOX 24687

TESORO 62142 (Continued) **1005445477**

Owner/Operator City,State,Zip:	SEATTLE, WA 98124-0687
Owner/Operator Telephone:	206-624-5900
Owner/Operator Telephone Ext:	Not reported
Owner/Operator Fax:	Not reported
Owner/Operator Email:	Not reported

Owner/Operator Indicator:	Owner
Owner/Operator Name:	TESORO PETROLEUM COMPANIES INC
Legal Status:	Private
Date Became Current:	2002-02-28 00:00:00.
Date Ended Current:	Not reported
Owner/Operator Address:	PO BOX 24687
Owner/Operator City,State,Zip:	SEATTLE, WA 98124
Owner/Operator Telephone:	206-624-5900
Owner/Operator Telephone Ext:	Not reported
Owner/Operator Fax:	Not reported
Owner/Operator Email:	Not reported

Owner/Operator Indicator:	Owner
Owner/Operator Name:	TESORO REFINING AND MARKETING COMPANY
Legal Status:	Private
Date Became Current:	2002-02-28 00:00:00.
Date Ended Current:	Not reported
Owner/Operator Address:	PO BOX 24687
Owner/Operator City,State,Zip:	SEATTLE, WA 98124
Owner/Operator Telephone:	206-624-5900
Owner/Operator Telephone Ext:	Not reported
Owner/Operator Fax:	Not reported
Owner/Operator Email:	Not reported

Owner/Operator Indicator:	Owner
Owner/Operator Name:	TESORO REFINING AND MARKETING COMPANY
Legal Status:	Private
Date Became Current:	2002-02-28 00:00:00.
Date Ended Current:	Not reported
Owner/Operator Address:	PO BOX 24687
Owner/Operator City,State,Zip:	SEATTLE, WA 98124
Owner/Operator Telephone:	206-624-5900
Owner/Operator Telephone Ext:	Not reported
Owner/Operator Fax:	Not reported
Owner/Operator Email:	Not reported

Owner/Operator Indicator:	Operator
Owner/Operator Name:	TESORO PETROLEUM COMPANIES INC
Legal Status:	Private
Date Became Current:	Not reported
Date Ended Current:	Not reported
Owner/Operator Address:	PO BOX 24687
Owner/Operator City,State,Zip:	SEATTLE, WA 98124-0687
Owner/Operator Telephone:	206-624-5900
Owner/Operator Telephone Ext:	Not reported
Owner/Operator Fax:	Not reported
Owner/Operator Email:	Not reported

Owner/Operator Indicator:	Owner
Owner/Operator Name:	TESORO PETROLEUM COMPANIES INC
Legal Status:	Private

TESORO 62142 (Continued) **1005445477**

Date Became Current:	2002-02-28 00:00:00.
Date Ended Current:	Not reported
Owner/Operator Address:	PO BOX 24687
Owner/Operator City,State,Zip:	SEATTLE, WA 98124
Owner/Operator Telephone:	206-624-5900
Owner/Operator Telephone Ext:	Not reported
Owner/Operator Fax:	Not reported
Owner/Operator Email:	Not reported

Owner/Operator Indicator:	Owner
Owner/Operator Name:	TESORO REFINING AND MARKETING COMPANY
Legal Status:	Private
Date Became Current:	Not reported
Date Ended Current:	Not reported
Owner/Operator Address:	PO BOX 24687
Owner/Operator City,State,Zip:	SEATTLE, WA 98124-0687
Owner/Operator Telephone:	206-624-5900
Owner/Operator Telephone Ext:	Not reported
Owner/Operator Fax:	Not reported
Owner/Operator Email:	Not reported

Owner/Operator Indicator:	Operator
Owner/Operator Name:	TESORO 62142
Legal Status:	Private
Date Became Current:	Not reported
Date Ended Current:	Not reported
Owner/Operator Address:	W 1127 NORTHWEST BLVD
Owner/Operator City,State,Zip:	SPOKANE, WA 99205
Owner/Operator Telephone:	000-000-0000
Owner/Operator Telephone Ext:	Not reported
Owner/Operator Fax:	Not reported
Owner/Operator Email:	Not reported

Owner/Operator Indicator:	Owner
Owner/Operator Name:	TESORO REFINING AND MARKETING COMPANY
Legal Status:	Private
Date Became Current:	2002-02-28 00:00:00.
Date Ended Current:	Not reported
Owner/Operator Address:	PO BOX 24687
Owner/Operator City,State,Zip:	SEATTLE, WA 98124
Owner/Operator Telephone:	206-624-5900
Owner/Operator Telephone Ext:	Not reported
Owner/Operator Fax:	Not reported
Owner/Operator Email:	Not reported

Owner/Operator Indicator:	Owner
Owner/Operator Name:	TESORO PETROLEUM COMPANIES INC
Legal Status:	Private
Date Became Current:	2002-02-28 00:00:00.
Date Ended Current:	Not reported
Owner/Operator Address:	PO BOX 24687
Owner/Operator City,State,Zip:	SEATTLE, WA 98124
Owner/Operator Telephone:	206-624-5900
Owner/Operator Telephone Ext:	Not reported
Owner/Operator Fax:	Not reported
Owner/Operator Email:	Not reported

TESORO 62142 (Continued) **1005445477**

Owner/Operator Indicator:	Owner
Owner/Operator Name:	TESORO REFINING AND MARKETING COMPANY
Legal Status:	Private
Date Became Current:	Not reported
Date Ended Current:	Not reported
Owner/Operator Address:	PO BOX 24687
Owner/Operator City,State,Zip:	SEATTLE, WA 98124-0687
Owner/Operator Telephone:	206-624-5900
Owner/Operator Telephone Ext:	Not reported
Owner/Operator Fax:	Not reported
Owner/Operator Email:	Not reported

Owner/Operator Indicator:	Operator
Owner/Operator Name:	TESORO 62142
Legal Status:	Private
Date Became Current:	Not reported
Date Ended Current:	Not reported
Owner/Operator Address:	W 1127 NORTHWEST BLVD
Owner/Operator City,State,Zip:	SPOKANE, WA 99205
Owner/Operator Telephone:	000-000-0000
Owner/Operator Telephone Ext:	Not reported
Owner/Operator Fax:	Not reported
Owner/Operator Email:	Not reported

Owner/Operator Indicator:	Operator
Owner/Operator Name:	TESORO 62142
Legal Status:	Private
Date Became Current:	Not reported
Date Ended Current:	Not reported
Owner/Operator Address:	W 1127 NORTHWEST BLVD
Owner/Operator City,State,Zip:	SPOKANE, WA 99205
Owner/Operator Telephone:	000-000-0000
Owner/Operator Telephone Ext:	Not reported
Owner/Operator Fax:	Not reported
Owner/Operator Email:	Not reported

Historic Generators:

Receive Date:	2002-03-20 00:00:00.0
Handler Name: TESORO 62142	
Federal Waste Generator Description:	Not a generator, verified
State District Owner:	WA
Large Quantity Handler of Universal Waste:	No
Recognized Trader Importer:	No
Recognized Trader Exporter:	No
Spent Lead Acid Battery Importer:	No
Spent Lead Acid Battery Exporter:	No
Current Record:	No
Non Storage Recycler Activity:	Not reported
Electronic Manifest Broker:	Not reported

Receive Date:	2002-02-28 00:00:00.0
Handler Name: TESORO 62142	
Federal Waste Generator Description:	Not a generator, verified
State District Owner:	WA
Large Quantity Handler of Universal Waste:	No
Recognized Trader Importer:	No
Recognized Trader Exporter:	No

TESORO 62142 (Continued) **1005445477**

Spent Lead Acid Battery Importer:	No
Spent Lead Acid Battery Exporter:	No
Current Record:	No
Non Storage Recycler Activity:	Not reported
Electronic Manifest Broker:	Not reported

Receive Date:	2002-03-21 00:00:00.0
Handler Name: TESORO 62142	
Federal Waste Generator Description:	Not a generator, verified
State District Owner:	WA
Large Quantity Handler of Universal Waste:	No
Recognized Trader Importer:	Not reported
Recognized Trader Exporter:	Not reported
Spent Lead Acid Battery Importer:	Not reported
Spent Lead Acid Battery Exporter:	Not reported
Current Record:	Yes
Non Storage Recycler Activity:	Not reported
Electronic Manifest Broker:	Not reported

Receive Date:	2002-02-28 00:00:00.0
Handler Name: TESORO 62142	
Federal Waste Generator Description:	Not a generator, verified
State District Owner:	WA
Large Quantity Handler of Universal Waste:	No
Recognized Trader Importer:	No
Recognized Trader Exporter:	No
Spent Lead Acid Battery Importer:	No
Spent Lead Acid Battery Exporter:	No
Current Record:	No
Non Storage Recycler Activity:	Not reported
Electronic Manifest Broker:	Not reported

Receive Date:	2002-03-13 00:00:00.0
Handler Name: TESORO 62142	
Federal Waste Generator Description:	Small Quantity Generator
State District Owner:	WA
Large Quantity Handler of Universal Waste:	No
Recognized Trader Importer:	Not reported
Recognized Trader Exporter:	Not reported
Spent Lead Acid Battery Importer:	Not reported
Spent Lead Acid Battery Exporter:	Not reported
Current Record:	No
Non Storage Recycler Activity:	Not reported
Electronic Manifest Broker:	Not reported

Receive Date:	2002-03-20 00:00:00.0
Handler Name: TESORO 62142	
Federal Waste Generator Description:	Not a generator, verified
State District Owner:	WA
Large Quantity Handler of Universal Waste:	No
Recognized Trader Importer:	Not reported
Recognized Trader Exporter:	Not reported
Spent Lead Acid Battery Importer:	Not reported
Spent Lead Acid Battery Exporter:	Not reported
Current Record:	No
Non Storage Recycler Activity:	Not reported
Electronic Manifest Broker:	Not reported

TESORO 62142 (Continued) **1005445477**

List of NAICS Codes and Descriptions:
NAICS Code: 44719
NAICS Description: OTHER GASOLINE STATIONS

Facility Has Received Notices of Violations:
Violations: No Violations Found

Evaluation Action Summary:
Evaluations: No Evaluations Found

AR168 **BUDGET RENT A CAR** **WA LUST** **U002037942**
WNW **228 N BROWNE ST** **WA UST** **N/A**
1/4-1/2 **SPOKANE, WA 99201** **WA ALLSITES**
0.392 mi. **WA CSCSL NFA**
2069 ft. **Site 2 of 2 in cluster AR**

Relative:
Lower

Actual:
1888 ft.

LUST:

Name:	BUDGET RENT A CAR
Address:	228 N BROWNE ST
City,State,Zip:	SPOKANE, WA 99201
Facility ID:	36949979
Lust Status Type:	LUST - NFA
Cleanup Site ID:	8908
Cleanup Unit Type:	Not reported
Process Type:	Not reported
Cleanup Unit Name:	BUDGET RENT A CAR UST 102291
Response Section:	Eastern
Release Date:	04/18/1994
Lust Date:	08/30/2011
Region:	Eastern
Lust ID:	5439
UST ID:	102291
Contaminant Name:	Petroleum-Other
Ground Water:	Not reported
Surface Water:	Not reported
Soil:	Confirmed Above Cleanup Levels
Sediment:	Not reported
Air:	Not reported
Bedrock:	Not reported
Lat/Long:	47.65936 / -117.41309

UST:

Name:	BUDGET RENT A CAR
Address:	228 N BROWNE ST
City:	SPOKANE
Zip:	99201
Facility ID:	36949979
Site Id:	102291
UBI:	Not reported
Phone Number:	Not reported
Decimal Latitude:	47.65936
Decimal Longitude:	-117.4130981
Tank Name:	1
Tag Number:	Not reported

BUDGET RENT A CAR (Continued) **U002037942**

Tank Status:	Removed
Tank Status Date:	08/06/1996
Tank Install Date:	12/31/1964
Tank Closure Date:	Not reported
Capacity Range:	Not reported
Tank Permit Expiration Date:	Not reported
Tank Upgrade Date:	Not reported
Tank Spill Prevention:	Not reported
Tank Overfill Prevention:	Not reported
Tank Material:	Not reported
Tank Construction:	Not reported
Tank Tightness Test:	Not reported
Tank Corrosion Protection:	Not reported
Tank Manifold:	Not reported
Tank Release Detection:	Not reported
Tank SFC Type:	Not reported
Pipe Material:	Not reported
Pipe Construction:	Not reported
Pipe Primary Release Detection:	Not reported
Pipe Second Release Detection:	Not reported
Pipe Corrosion Protection:	Not reported
Pipe Pumping System:	Not reported
Responsible Unit:	Eastern
Dispencer/Pump SFC Type:	Not reported

Name:	BUDGET RENT A CAR
Address:	228 N BROWNE ST
City:	SPOKANE
Zip:	99201

Tank Name:	2
Tag Number:	Not reported
Tank Status:	Removed
Tank Status Date:	08/06/1996
Tank Install Date:	12/31/1964
Tank Closure Date:	Not reported
Capacity Range:	Not reported
Tank Permit Expiration Date:	Not reported
Tank Upgrade Date:	Not reported
Tank Spill Prevention:	Not reported
Tank Overfill Prevention:	Not reported
Tank Material:	Not reported
Tank Construction:	Not reported
Tank Tightness Test:	Not reported
Tank Corrosion Protection:	Not reported
Tank Manifold:	Not reported
Tank Release Detection:	Not reported
Tank SFC Type:	Not reported
Pipe Material:	Not reported
Pipe Construction:	Not reported
Pipe Primary Release Detection:	Not reported
Pipe Second Release Detection:	Not reported
Pipe Corrosion Protection:	Not reported
Pipe Pumping System:	Not reported
Responsible Unit:	Eastern
Dispencer/Pump SFC Type:	Not reported

BUDGET RENT A CAR (Continued) **U002037942**

Name:	BUDGET RENT A CAR
Address:	228 N BROWNE ST
City:	SPOKANE
Zip:	99201

Tank Name:	3
Tag Number:	Not reported
Tank Status:	Removed
Tank Status Date:	08/06/1996
Tank Install Date:	12/31/1964
Tank Closure Date:	Not reported
Capacity Range:	Not reported
Tank Permit Expiration Date:	Not reported
Tank Upgrade Date:	Not reported
Tank Spill Prevention:	Not reported
Tank Overfill Prevention:	Not reported
Tank Material:	Not reported
Tank Construction:	Not reported
Tank Tightness Test:	Not reported
Tank Corrosion Protection:	Not reported
Tank Manifold:	Not reported
Tank Release Detection:	Not reported
Tank SFC Type:	Not reported
Pipe Material:	Not reported
Pipe Construction:	Not reported
Pipe Primary Release Detection:	Not reported
Pipe Second Release Detection:	Not reported
Pipe Corrosion Protection:	Not reported
Pipe Pumping System:	Not reported
Responsible Unit:	Eastern
Dispencer/Pump SFC Type:	Not reported

Name:	BUDGET RENT A CAR
Address:	228 N BROWNE ST
City:	SPOKANE
Zip:	99201

Tank Name:	4
Tag Number:	Not reported
Tank Status:	Removed
Tank Status Date:	08/06/1996
Tank Install Date:	12/31/1964
Tank Closure Date:	Not reported
Capacity Range:	Not reported
Tank Permit Expiration Date:	Not reported
Tank Upgrade Date:	Not reported
Tank Spill Prevention:	Not reported
Tank Overfill Prevention:	Not reported
Tank Material:	Not reported
Tank Construction:	Not reported
Tank Tightness Test:	Not reported
Tank Corrosion Protection:	Not reported
Tank Manifold:	Not reported
Tank Release Detection:	Not reported
Tank SFC Type:	Not reported
Pipe Material:	Not reported
Pipe Construction:	Not reported

BUDGET RENT A CAR (Continued) **U002037942**

Pipe Primary Release Detection:	Not reported
Pipe Second Release Detection:	Not reported
Pipe Corrosion Protection:	Not reported
Pipe Pumping System:	Not reported
Responsible Unit:	Eastern
Dispencer/Pump SFC Type:	Not reported

Name:	BUDGET RENT A CAR
Address:	228 N BROWNE ST
City:	SPOKANE
Zip:	99201

Tank Name:	5
Tag Number:	Not reported
Tank Status:	Removed
Tank Status Date:	08/06/1996
Tank Install Date:	12/31/1964
Tank Closure Date:	Not reported
Capacity Range:	Not reported
Tank Permit Expiration Date:	Not reported
Tank Upgrade Date:	Not reported
Tank Spill Prevention:	Not reported
Tank Overfill Prevention:	Not reported
Tank Material:	Not reported
Tank Construction:	Not reported
Tank Tightness Test:	Not reported
Tank Corrosion Protection:	Not reported
Tank Manifold:	Not reported
Tank Release Detection:	Not reported
Tank SFC Type:	Not reported
Pipe Material:	Not reported
Pipe Construction:	Not reported
Pipe Primary Release Detection:	Not reported
Pipe Second Release Detection:	Not reported
Pipe Corrosion Protection:	Not reported
Pipe Pumping System:	Not reported
Responsible Unit:	Eastern
Dispencer/Pump SFC Type:	Not reported

Name:	BUDGET RENT A CAR
Address:	228 N BROWNE ST
City:	SPOKANE
Zip:	99201

Tank Name:	6
Tag Number:	Not reported
Tank Status:	Removed
Tank Status Date:	08/06/1996
Tank Install Date:	12/31/1964
Tank Closure Date:	Not reported
Capacity Range:	Not reported
Tank Permit Expiration Date:	Not reported
Tank Upgrade Date:	Not reported
Tank Spill Prevention:	Not reported
Tank Overfill Prevention:	Not reported
Tank Material:	Not reported
Tank Construction:	Not reported

BUDGET RENT A CAR (Continued) **U002037942**

Tank Tightness Test:	Not reported
Tank Corrosion Protection:	Not reported
Tank Manifold:	Not reported
Tank Release Detection:	Not reported
Tank SFC Type:	Not reported
Pipe Material:	Not reported
Pipe Construction:	Not reported
Pipe Primary Release Detection:	Not reported
Pipe Second Release Detection:	Not reported
Pipe Corrosion Protection:	Not reported
Pipe Pumping System:	Not reported
Responsible Unit:	Eastern
Dispencer/Pump SFC Type:	Not reported

Name:	BUDGET RENT A CAR
Address:	228 N BROWNE ST
City:	SPOKANE
Zip:	99201

Tank Name:	7
Tag Number:	Not reported
Tank Status:	Removed
Tank Status Date:	08/06/1996
Tank Install Date:	12/31/1964
Tank Closure Date:	Not reported
Capacity Range:	Not reported
Tank Permit Expiration Date:	Not reported
Tank Upgrade Date:	Not reported
Tank Spill Prevention:	Not reported
Tank Overfill Prevention:	Not reported
Tank Material:	Not reported
Tank Construction:	Not reported
Tank Tightness Test:	Not reported
Tank Corrosion Protection:	Not reported
Tank Manifold:	Not reported
Tank Release Detection:	Not reported
Tank SFC Type:	Not reported
Pipe Material:	Not reported
Pipe Construction:	Not reported
Pipe Primary Release Detection:	Not reported
Pipe Second Release Detection:	Not reported
Pipe Corrosion Protection:	Not reported
Pipe Pumping System:	Not reported
Responsible Unit:	Eastern
Dispencer/Pump SFC Type:	Not reported

Name:	BUDGET RENT A CAR
Address:	228 N BROWNE ST
City:	SPOKANE
Zip:	99201

Tank Name:	8
Tag Number:	Not reported
Tank Status:	Removed
Tank Status Date:	08/06/1996
Tank Install Date:	12/31/1964
Tank Closure Date:	Not reported

BUDGET RENT A CAR (Continued) **U002037942**

Capacity Range:	Not reported
Tank Permit Expiration Date:	Not reported
Tank Upgrade Date:	Not reported
Tank Spill Prevention:	Not reported
Tank Overfill Prevention:	Not reported
Tank Material:	Not reported
Tank Construction:	Not reported
Tank Tightness Test:	Not reported
Tank Corrosion Protection:	Not reported
Tank Manifold:	Not reported
Tank Release Detection:	Not reported
Tank SFC Type:	Not reported
Pipe Material:	Not reported
Pipe Construction:	Not reported
Pipe Primary Release Detection:	Not reported
Pipe Second Release Detection:	Not reported
Pipe Corrosion Protection:	Not reported
Pipe Pumping System:	Not reported
Responsible Unit:	Eastern
Dispencer/Pump SFC Type:	Not reported

ALLSITES:

Name:	BUDGET RENT A CAR UST 102291
Facility Id:	36949979

Interaction:	40994
Interaction 1:	I
Interaction 2:	LUST
Ecology Program:	TOXICS
Program Data:	ISIS
Facility Alt.:	Not reported
Program ID:	102291
Date Interaction:	1994-04-18 00:00:00
Date Interaction 3:	LUST Facility
Latitude:	47.659353848999999
Longitude:	-117.41308404900001

Interaction:	40995
Interaction 1:	A
Interaction 2:	UST
Ecology Program:	TOXICS
Program Data:	UST
Facility Alt.:	Not reported
Program ID:	102291
Date Interaction:	1994-05-04 00:00:00
Date Interaction 3:	Underground Storage Tank
Latitude:	47.659353848999999
Longitude:	-117.41308404900001

CSCSL NFA:

Name:	BUDGET RENT A CAR
Address:	228 N BROWNE ST
City,State,Zip:	SPOKANE, WA 99201
Facility/Site Id:	36949979

BUDGET RENT A CAR (Continued) **U002037942**

CS Id:	8908
NFA Date:	08/30/2011
Alternate Site Names:	BUDGET RENT A CAR UST 102291
NFA Reason:	NFA-Initial Investigation
Site Status:	NFA
Region:	Eastern
Contaminant Name:	Petroleum-Other
Ground Water:	Not reported
Surface Water:	Not reported
Soil:	Confirmed Above Cleanup Levels
Sediment:	Not reported
Air:	Not reported
Bedrock:	Not reported
Latitude:	47.65936
Longitude:	-117.4130981

AT169 **DIRECT CARPET SALES** **WA SWF/LF** **U000803127**
NE **850 E TRENT** **WA UST** **N/A**
1/4-1/2 **SPOKANE, WA 99202** **WA ALLSITES**
0.393 mi.
2074 ft. **Site 2 of 5 in cluster AT**

Relative:
Lower

Actual:
1884 ft.

SWF/LF:

Name:	SPOKANE BUILDERS SURPLUS STORE
Address:	850 E TRENT AVE
City,State,Zip:	SPOKANE, WA 99202
Facility ID:	2712
Region:	STATE
Permit Status:	Recycle Survey
Contact Organization:	Spokane Builders Surplus Store
Contact Address1:	Not reported
Contact Address2:	Not reported
Contact City:	Not reported
Contact State:	Not reported
Contact Postal:	Not reported
Contact EMail:	Not reported
Contact Phone:	Not reported
Contact Phone Ext:	Not reported
Permit No:	Not reported
Phone:	(509) 535-9517
Operator Name:	Not reported
Operator Organization:	Spokane Builders Surplus Store
Operator EMail:	Not reported
Operator Title:	Not reported
Recycle Survey Code:	7216
Ownership:	Not reported
Facility Type:	Recycling (non-regulated)
Contact Name:	Not reported
Contact Title:	Not reported
Year Closed:	Not reported
Open to Public Flag:	No
Website:	Not reported
Latitude:	Not reported
Longitude:	Not reported

UST:

Name:	DIRECT CARPET SALES

DIRECT CARPET SALES (Continued) **U000803127**

Address:	850 E TRENT
City:	SPOKANE
Zip:	99202
Facility ID:	15514266
Site Id:	12731
UBI:	Not reported
Phone Number:	Not reported
Decimal Latitude:	47.661641
Decimal Longitude:	-117.398155

Tank Name:	1
Tag Number:	Not reported
Tank Status:	Closed in Place
Tank Status Date:	08/06/1996
Tank Install Date:	12/31/1964
Tank Closure Date:	Not reported
Capacity Range:	Not reported
Tank Permit Expiration Date:	Not reported
Tank Upgrade Date:	Not reported
Tank Spill Prevention:	Not reported
Tank Overfill Prevention:	Not reported
Tank Material:	Steel
Tank Construction:	Not reported
Tank Tightness Test:	Not reported
Tank Corrosion Protection:	Not reported
Tank Manifold:	Not reported
Tank Release Detection:	Not reported
Tank SFC Type:	Not reported
Pipe Material:	Steel
Pipe Construction:	Not reported
Pipe Primary Release Detection:	Not reported
Pipe Second Release Detection:	Not reported
Pipe Corrosion Protection:	Not reported
Pipe Pumping System:	Not reported
Responsible Unit:	Eastern
Dispencer/Pump SFC Type:	Not reported

ALLSITES:

Name:	DIRECT CARPET SALES
Facility Id:	15514266

Interaction:	28817
Interaction 1:	I
Interaction 2:	UST
Ecology Program:	TOXICS
Program Data:	UST
Facility Alt.:	Not reported
Program ID:	12731
Date Interaction:	1998-06-08 00:00:00
Date Interaction 3:	Underground Storage Tank
Latitude:	47.661634847999998
Longitude:	-117.398140951

AS170 WSW 1/4-1/2 0.395 mi. 2087 ft. | **SPRAGUE PEST CONTROL**
35 W PACIFIC AVE
SPOKANE, WA 99204 | **WA VCP** | **S124432485**
N/A

Site 2 of 3 in cluster AS

Relative: Lower

Actual: 1924 ft.

VCP:

Name:	SPRAGUE PEST CONTROL
Address:	35 W PACIFIC AVE
City,State,Zip:	SPOKANE, WA 99204
edr_fstat:	WA
edr_fzip:	99204
edr_fcnty:	SPOKANE
edr_zip:	Not reported
Facility ID:	12835
VCP Status:	Not reported
VCP:	Not reported
Ecology Status:	Not reported
NFA Type:	Not reported
Date NFA:	Not reported
Rank:	3
Cleanup Siteid:	1340
Contaminant Name:	Pesticides-Unspecified
Soil:	Confirmed Above Cleanup Levels

AS171 WSW 1/4-1/2 0.395 mi. 2087 ft. | **SPRAGUE PEST CONTROL**
35 W PACIFIC AVE
SPOKANE, WA 99204 | **WA HSL**
WA CSCSL
WA ALLSITES | **S103084150**
N/A

Site 3 of 3 in cluster AS

Relative: Lower

Actual: 1924 ft.

HSL:

Name:	SPRAGUE PEST CONTROL
Address:	Not reported
City,State,Zip:	SPOKANE, WA
edr_fstat:	WA
edr_fzip:	Not reported
edr_fcnty:	SPOKANE
edr_zip:	Not reported
Facility Type:	**Hazardous Sites List**
Facility Status:	Cleanup Started
FSID Number:	12835
Rank:	3
Region:	EA
EDR Link ID:	12835
Region Decode:	EASTERN REGIONAL OFFICE

CSCSL:

Name:	SPRAGUE PEST CONTROL
Address:	35 W PACIFIC AVE
City,State,Zip:	SPOKANE, WA 99204
Facility ID:	12835
Region:	Eastern
Lat/Long:	47.65545391 / -117.412921
Clean Up Siteid:	1340
Site Status:	Cleanup Started
Contaminant Name:	Pesticides-Unspecified
Alternate Site Names:	Not reported
Site Rank:	3 - Moderate Risk

SPRAGUE PEST CONTROL (Continued) **S103084150**

Has Institutional Control: Not reported
Past VCP: True
Current VCP: Not reported
Ground Water: Suspected
Surface Water: Not reported
Soil: Confirmed Above Cleanup Levels
Sediment: Not reported
Air: Not reported
Bedrock: Not reported
Responsible Unit: Eastern

ALLSITES:
Name: SPRAGUE PEST CONTROL
Facility Id: 12835

Interaction: 101338
Interaction 1: I
Interaction 2: VOLCLNST
Ecology Program: TOXICS
Program Data: ISIS
Facility Alt.: Sprague Pest Control
Program ID: EA0244
Date Interaction: 2012-04-09 00:00:00
Date Interaction 3: Voluntary Cleanup Sites
Latitude: 47.655447758999998
Longitude: -117.41290695000001

Interaction: 5852
Interaction 1: A
Interaction 2: INDPNDNT
Ecology Program: TOXICS
Program Data: ISIS
Facility Alt.: Sprague Pest Control
Program ID: Not reported
Date Interaction: 1997-02-21 00:00:00
Date Interaction 3: Independent Cleanup
Latitude: 47.655447758999998
Longitude: -117.41290695000001

AU172 **UNOCAL #4986** **WA ICR** **S105454345**
SW **DIVISION & 3RD AVE.** **N/A**
1/4-1/2 **SPOKANE, WA 99202**
0.399 mi.
2105 ft. **Site 1 of 3 in cluster AU**

Relative:
Higher

Actual:
1949 ft.

ICR:
Date Ecology Received Report: 01/07/92
Contaminants Found at Site: Petroleum products
Media Contaminated: Groundwater
Waste Management: Tank
Region: Eastern
Type of Report Ecology Received: Interim cleanup report
Site Register Issue: 92-15
County Code: 32
Contact: Not reported

UNOCAL #4986 (Continued) **S105454345**

Report Title:	Not reported

Date Ecology Received Report:	05/30/96
Contaminants Found at Site:	Petroleum products
Media Contaminated:	Groundwater, Soil
Waste Management:	Tank
Region:	Eastern
Type of Report Ecology Received:	Interim cleanup report
Site Register Issue:	94-29
County Code:	32
Contact:	Not reported
Report Title:	Not reported

Date Ecology Received Report:	12/05/90
Contaminants Found at Site:	Petroleum products
Media Contaminated:	Groundwater
Waste Management:	Tank
Region:	Eastern
Type of Report Ecology Received:	Interim cleanup report
Site Register Issue:	91-19
County Code:	32
Contact:	Not reported
Report Title:	Not reported

Date Ecology Received Report:	02/25/91
Contaminants Found at Site:	Petroleum products
Media Contaminated:	Groundwater
Waste Management:	Tank
Region:	Eastern
Type of Report Ecology Received:	Interim cleanup report
Site Register Issue:	91-23
County Code:	32
Contact:	Not reported
Report Title:	Not reported

Date Ecology Received Report:	08/07/91
Contaminants Found at Site:	Petroleum products
Media Contaminated:	Groundwater, Soil
Waste Management:	Tank
Region:	Eastern
Type of Report Ecology Received:	Interim cleanup report
Site Register Issue:	92-04
County Code:	32
Contact:	Not reported
Report Title:	Not reported

Date Ecology Received Report:	01/14/93
Contaminants Found at Site:	Petroleum products
Media Contaminated:	Groundwater, Soil
Waste Management:	Tank
Region:	Eastern
Type of Report Ecology Received:	Interim cleanup report
Site Register Issue:	92-42
County Code:	32
Contact:	Not reported
Report Title:	Not reported

UNOCAL #4986 (Continued) **S105454345**

Date Ecology Received Report:	09/11/95
Contaminants Found at Site:	Petroleum products
Media Contaminated:	Groundwater, Soil
Waste Management:	Tank
Region:	Eastern
Type of Report Ecology Received:	Interim cleanup report
Site Register Issue:	94-09
County Code:	32
Contact:	Not reported
Report Title:	Not reported

AV173 **EXXON #7 2706** **WA ICR** **S104486510**
West **206 W. RIVERSIDE AVE.** **N/A**
1/4-1/2 **SPOKANE, WA 99201**
0.400 mi.
2114 ft. **Site 1 of 3 in cluster AV**

Relative:
Lower

Actual:
1898 ft.

ICR:

Date Ecology Received Report:	11/29/90
Contaminants Found at Site:	Petroleum products
Media Contaminated:	Soil
Waste Management:	Tank
Region:	Eastern
Type of Report Ecology Received:	Interim cleanup report
Site Register Issue:	91-19
County Code:	32
Contact:	Not reported
Report Title:	Not reported

AV174 **EXXON 72706** **WA LUST** **1000659192**
West **206 W RIVERSIDE** **WA UST** **N/A**
1/4-1/2 **SPOKANE, WA 99201** **WA ALLSITES**
0.400 mi. **WA CSCSL NFA**
2114 ft. **Site 2 of 3 in cluster AV**

Relative:
Lower

Actual:
1898 ft.

LUST:

Name:	EXXON 72706
Address:	206 W RIVERSIDE AVE
City,State,Zip:	SPOKANE, WA 99201
Facility ID:	29933464
Lust Status Type:	LUST - NFA
Cleanup Site ID:	8640
Cleanup Unit Type:	Not reported
Process Type:	Not reported
Cleanup Unit Name:	EXXON 7 2706,Exxon 72706 Former AKA Sterling Sav,STERLING SAVINGS
Response Section:	Eastern
Release Date:	09/03/1990
Lust Date:	01/31/2012
Region:	Eastern
Lust ID:	1975
UST ID:	9494
Contaminant Name:	Petroleum-Other
Ground Water:	Not reported
Surface Water:	Not reported
Soil:	Confirmed Above Cleanup Levels
Sediment:	Not reported

EXXON 72706 (Continued) **1000659192**

Air:	Not reported
Bedrock:	Not reported
Lat/Long:	47.6581185 / -117.41382

UST:

Name:	EXXON 72706
Address:	206 W RIVERSIDE
City:	SPOKANE
Zip:	99201
Facility ID:	29933464
Site Id:	9494
UBI:	Not reported
Phone Number:	Not reported
Decimal Latitude:	47.65811851
Decimal Longitude:	-117.4138271
Tank Name:	1
Tag Number:	Not reported
Tank Status:	Removed
Tank Status Date:	08/06/1996
Tank Install Date:	12/31/1964
Tank Closure Date:	Not reported
Capacity Range:	Not reported
Tank Permit Expiration Date:	Not reported
Tank Upgrade Date:	Not reported
Tank Spill Prevention:	Not reported
Tank Overfill Prevention:	Not reported
Tank Material:	Steel
Tank Construction:	Single Wall Tank
Tank Tightness Test:	Not reported
Tank Corrosion Protection:	Impressed Current
Tank Manifold:	Not reported
Tank Release Detection:	Not reported
Tank SFC Type:	Not reported
Pipe Material:	Steel
Pipe Construction:	Not reported
Pipe Primary Release Detection:	Not reported
Pipe Second Release Detection:	Not reported
Pipe Corrosion Protection:	Not reported
Pipe Pumping System:	Not reported
Responsible Unit:	Eastern
Dispencer/Pump SFC Type:	Not reported
Name:	EXXON 72706
Address:	206 W RIVERSIDE
City:	SPOKANE
Zip:	99201
Tank Name:	2
Tag Number:	Not reported
Tank Status:	Removed
Tank Status Date:	08/06/1996
Tank Install Date:	12/31/1964
Tank Closure Date:	Not reported
Capacity Range:	Not reported
Tank Permit Expiration Date:	Not reported
Tank Upgrade Date:	Not reported

EXXON 72706 (Continued) **1000659192**

Tank Spill Prevention:	Not reported
Tank Overfill Prevention:	Not reported
Tank Material:	Steel
Tank Construction:	Single Wall Tank
Tank Tightness Test:	Not reported
Tank Corrosion Protection:	Impressed Current
Tank Manifold:	Not reported
Tank Release Detection:	Not reported
Tank SFC Type:	Not reported
Pipe Material:	Steel
Pipe Construction:	Not reported
Pipe Primary Release Detection:	Not reported
Pipe Second Release Detection:	Not reported
Pipe Corrosion Protection:	Not reported
Pipe Pumping System:	Not reported
Responsible Unit:	Eastern
Dispencer/Pump SFC Type:	Not reported

Name:	EXXON 72706
Address:	206 W RIVERSIDE
City:	SPOKANE
Zip:	99201

Tank Name:	3
Tag Number:	Not reported
Tank Status:	Removed
Tank Status Date:	08/06/1996
Tank Install Date:	12/31/1964
Tank Closure Date:	Not reported
Capacity Range:	Not reported
Tank Permit Expiration Date:	Not reported
Tank Upgrade Date:	Not reported
Tank Spill Prevention:	Not reported
Tank Overfill Prevention:	Not reported
Tank Material:	Steel
Tank Construction:	Single Wall Tank
Tank Tightness Test:	Not reported
Tank Corrosion Protection:	Impressed Current
Tank Manifold:	Not reported
Tank Release Detection:	Not reported
Tank SFC Type:	Not reported
Pipe Material:	Steel
Pipe Construction:	Not reported
Pipe Primary Release Detection:	Not reported
Pipe Second Release Detection:	Not reported
Pipe Corrosion Protection:	Not reported
Pipe Pumping System:	Not reported
Responsible Unit:	Eastern
Dispencer/Pump SFC Type:	Not reported

Name:	EXXON 72706
Address:	206 W RIVERSIDE
City:	SPOKANE
Zip:	99201

Tank Name:	4
Tag Number:	Not reported

EXXON 72706 (Continued) **1000659192**

Tank Status:	Removed
Tank Status Date:	08/06/1996
Tank Install Date:	12/31/1964
Tank Closure Date:	Not reported
Capacity Range:	111 TO 1,100 Gallons
Tank Permit Expiration Date:	Not reported
Tank Upgrade Date:	Not reported
Tank Spill Prevention:	Not reported
Tank Overfill Prevention:	Not reported
Tank Material:	Steel
Tank Construction:	Single Wall Tank
Tank Tightness Test:	Not reported
Tank Corrosion Protection:	Not reported
Tank Manifold:	Not reported
Tank Release Detection:	Not reported
Tank SFC Type:	Not reported
Pipe Material:	Steel
Pipe Construction:	Not reported
Pipe Primary Release Detection:	Not reported
Pipe Second Release Detection:	Not reported
Pipe Corrosion Protection:	Not reported
Pipe Pumping System:	Not reported
Responsible Unit:	Eastern
Dispencer/Pump SFC Type:	Not reported

ALLSITES:

Name:	EXXON 72706 FORMER AKA STERLING SAV
Facility Id:	29933464

Interaction:	36935
Interaction 1:	I
Interaction 2:	LUST
Ecology Program:	TOXICS
Program Data:	ISIS
Facility Alt.:	Not reported
Program ID:	9494
Date Interaction:	1990-09-03 00:00:00
Date Interaction 3:	LUST Facility
Latitude:	47.658112359
Longitude:	-117.413813049

Interaction:	36936
Interaction 1:	I
Interaction 2:	HWG
Ecology Program:	HAZWASTE
Program Data:	TURBOWASTE
Facility Alt.:	Not reported
Program ID:	WAD988488599
Date Interaction:	1991-05-22 00:00:00
Date Interaction 3:	Hazardous Waste Generator
Latitude:	47.658112359
Longitude:	-117.413813049

Interaction:	36934
Interaction 1:	I

EXXON 72706 (Continued) **1000659192**

Interaction 2:	UST
Ecology Program:	TOXICS
Program Data:	UST
Facility Alt.:	Not reported
Program ID:	Not reported
Date Interaction:	1986-01-01 00:00:00
Date Interaction 3:	Underground Storage Tank
Latitude:	47.658112359
Longitude:	-117.413813049

CSCSL NFA:

Name:	EXXON 72706
Address:	206 W RIVERSIDE AVE
City,State,Zip:	SPOKANE, WA 99201
Facility/Site Id:	29933464
CS Id:	8640
NFA Date:	01/31/2012
Alternate Site Names:	EXXON 7 2706,Exxon 72706 Former AKA Sterling Sav,STERLING SAVINGS
NFA Reason:	NFA-Initial Investigation
Site Status:	NFA
Region:	Eastern
Contaminant Name:	Petroleum-Other
Ground Water:	Not reported
Surface Water:	Not reported
Soil:	Confirmed Above Cleanup Levels
Sediment:	Not reported
Air:	Not reported
Bedrock:	Not reported
Latitude:	47.65811851
Longitude:	-117.4138271

AT175 **GREAT NORTHERN BUILDING** **WA LUST** **U004183613**
NE **802 E SPOKANE FALLS BLVD** **WA UST** **N/A**
1/4-1/2 **SPOKANE, WA 99202**
0.410 mi.
2166 ft. **Site 3 of 5 in cluster AT**

Relative:
Lower

Actual:
1884 ft.

LUST:

Name:	BNRR TAYLOR EDWARDS WHSE
Address:	802 E SPOKANE FALLS BLVD
City,State,Zip:	SPOKANE, WA 99202
Facility ID:	736
Lust Status Type:	LUST - NFA
Cleanup Site ID:	780
Cleanup Unit Type:	Upland
Process Type:	Voluntary Cleanup Program
Cleanup Unit Name:	BNSF RAILWAY TAYLOR EDWARDS PROPERTY,GREAT NORTHERN BUILDING,Taylor Edwards Whse Transfer
Response Section:	Eastern
Release Date:	07/19/2011
Lust Date:	11/28/2011
Region:	Eastern
Lust ID:	6562
UST ID:	619801
Contaminant Name:	Metals Priority Pollutants
Ground Water:	Not reported

GREAT NORTHERN BUILDING (Continued) **U004183613**

Surface Water:	Not reported
Soil:	Confirmed Above Cleanup Levels
Sediment:	Not reported
Air:	Not reported
Bedrock:	Not reported
Lat/Long:	47.6606 / -117.39717

Name:	BNRR TAYLOR EDWARDS WHSE
Address:	802 E SPOKANE FALLS BLVD
City,State,Zip:	SPOKANE, WA 99202
Facility ID:	736
Lust Status Type:	LUST - NFA
Cleanup Site ID:	780
Cleanup Unit Type:	Upland
Process Type:	Voluntary Cleanup Program
Cleanup Unit Name:	BNSF RAILWAY TAYLOR EDWARDS PROPERTY,GREAT NORTHERN BUILDING,Taylor Edwards Whse Transfer
Response Section:	Eastern
Release Date:	07/19/2011
Lust Date:	11/28/2011
Region:	Eastern
Lust ID:	6562
UST ID:	619801
Contaminant Name:	Petroleum Products-Unspecified
Ground Water:	Suspected
Surface Water:	Not reported
Soil:	Confirmed Above Cleanup Levels
Sediment:	Not reported
Air:	Not reported
Bedrock:	Not reported
Lat/Long:	47.6606 / -117.39717

UST:

Name:	GREAT NORTHERN BUILDING
Address:	802 E SPOKANE FALLS BLVD
City:	SPOKANE
Zip:	99202
Facility ID:	736
Site Id:	619801
UBI:	Not reported
Phone Number:	Not reported
Decimal Latitude:	47.6606
Decimal Longitude:	-117.39717

Tank Name:	1
Tag Number:	Not reported
Tank Status:	Removed
Tank Status Date:	07/20/2011
Tank Install Date:	Not reported
Tank Closure Date:	07/19/2011
Capacity Range:	111 TO 1,100 Gallons
Tank Permit Expiration Date:	Not reported
Tank Upgrade Date:	Not reported
Tank Spill Prevention:	Not reported
Tank Overfill Prevention:	Not reported
Tank Material:	Steel
Tank Construction:	Not reported

GREAT NORTHERN BUILDING (Continued) **U004183613**

Tank Tightness Test:	Not reported
Tank Corrosion Protection:	Not reported
Tank Manifold:	Not reported
Tank Release Detection:	Not reported
Tank SFC Type:	Not reported
Pipe Material:	Not reported
Pipe Construction:	Not reported
Pipe Primary Release Detection:	Not reported
Pipe Second Release Detection:	Not reported
Pipe Corrosion Protection:	Not reported
Pipe Pumping System:	Not reported
Responsible Unit:	Eastern
Dispencer/Pump SFC Type:	Not reported

Name:	GREAT NORTHERN BUILDING
Address:	802 E SPOKANE FALLS BLVD
City:	SPOKANE
Zip:	99202

Tank Name:	2
Tag Number:	Not reported
Tank Status:	Removed
Tank Status Date:	11/07/2011
Tank Install Date:	Not reported
Tank Closure Date:	07/19/2011
Capacity Range:	111 TO 1,100 Gallons
Tank Permit Expiration Date:	Not reported
Tank Upgrade Date:	Not reported
Tank Spill Prevention:	Not reported
Tank Overfill Prevention:	Not reported
Tank Material:	Steel
Tank Construction:	Not reported
Tank Tightness Test:	Not reported
Tank Corrosion Protection:	Not reported
Tank Manifold:	Not reported
Tank Release Detection:	Not reported
Tank SFC Type:	Not reported
Pipe Material:	Not reported
Pipe Construction:	Not reported
Pipe Primary Release Detection:	Not reported
Pipe Second Release Detection:	Not reported
Pipe Corrosion Protection:	Not reported
Pipe Pumping System:	Not reported
Responsible Unit:	Eastern
Dispencer/Pump SFC Type:	Not reported

Name:	GREAT NORTHERN BUILDING
Address:	802 E SPOKANE FALLS BLVD
City:	SPOKANE
Zip:	99202

Tank Name:	3
Tag Number:	Not reported
Tank Status:	Removed
Tank Status Date:	11/07/2011
Tank Install Date:	Not reported
Tank Closure Date:	07/19/2011

GREAT NORTHERN BUILDING (Continued) **U004183613**

Capacity Range:	10,000 to 19,999 Gallons
Tank Permit Expiration Date:	Not reported
Tank Upgrade Date:	Not reported
Tank Spill Prevention:	Not reported
Tank Overfill Prevention:	Not reported
Tank Material:	Steel
Tank Construction:	Not reported
Tank Tightness Test:	Not reported
Tank Corrosion Protection:	Not reported
Tank Manifold:	Not reported
Tank Release Detection:	Not reported
Tank SFC Type:	Not reported
Pipe Material:	Not reported
Pipe Construction:	Not reported
Pipe Primary Release Detection:	Not reported
Pipe Second Release Detection:	Not reported
Pipe Corrosion Protection:	Not reported
Pipe Pumping System:	Not reported
Responsible Unit:	Eastern
Dispencer/Pump SFC Type:	Not reported

AT176 **BNRR TAYLOR EDWARDS WHSE** **WA HSL** **S110627099**
NE **802 E SPOKANE FALLS BLVD** **WA CSCSL** **N/A**
1/4-1/2 **SPOKANE, WA 99202** **WA ALLSITES**
0.410 mi. **WA MANIFEST**
2166 ft. **Site 4 of 5 in cluster AT**

Relative:
Lower

Actual:
1884 ft.

HSL:

Name:	BNRR TAYLOR EDWARDS WHSE
Address:	Not reported
City,State,Zip:	SPOKANE, WA
edr_fstat:	WA
edr_fzip:	Not reported
edr_fcnty:	SPOKANE
edr_zip:	Not reported
Facility Type:	**Hazardous Sites List**
Facility Status:	CC-O&M/Monitoring
FSID Number:	736
Rank:	3
Region:	EA
EDR Link ID:	736
Region Decode:	EASTERN REGIONAL OFFICE

CSCSL:

Name:	BNRR TAYLOR EDWARDS WHSE
Address:	802 E SPOKANE FALLS BLVD
City,State,Zip:	SPOKANE, WA 99202
Facility ID:	736
Region:	Eastern
Lat/Long:	47.6606 / -117.39717
Clean Up Siteid:	780
Site Status:	CC-O&M/Monitoring
Contaminant Name:	Metals Priority Pollutants
Alternate Site Names:	BNSF RAILWAY TAYLOR EDWARDS PROPERTY,GREAT NORTHERN BUILDING,Taylor Edwards Whse Transfer
Site Rank:	3 - Moderate Risk
Has Institutional Control:	Not reported

BNRR TAYLOR EDWARDS WHSE (Continued) **S110627099**

Past VCP:	True
Current VCP:	True
Ground Water:	Not reported
Surface Water:	Not reported
Soil:	Confirmed Above Cleanup Levels
Sediment:	Not reported
Air:	Not reported
Bedrock:	Not reported
Responsible Unit:	Eastern

Name:	BNRR TAYLOR EDWARDS WHSE
Address:	802 E SPOKANE FALLS BLVD
City,State,Zip:	SPOKANE, WA 99202
Facility ID:	736
Region:	Eastern
Lat/Long:	47.6606 / -117.39717
Clean Up Siteid:	780
Site Status:	CC-O&M/Monitoring
Contaminant Name:	Petroleum Products-Unspecified
Alternate Site Names:	BNSF RAILWAY TAYLOR EDWARDS PROPERTY,GREAT NORTHERN BUILDING,Taylor Edwards Whse Transfer
Site Rank:	3 - Moderate Risk
Has Institutional Control:	Not reported
Past VCP:	True
Current VCP:	True
Ground Water:	Suspected
Surface Water:	Not reported
Soil:	Confirmed Above Cleanup Levels
Sediment:	Not reported
Air:	Not reported
Bedrock:	Not reported
Responsible Unit:	Eastern

ALLSITES:

Name:	BNRR TAYLOR EDWARDS WHSE
Facility Id:	736

Interaction:	1598
Interaction 1:	A
Interaction 2:	VOLCLNST
Ecology Program:	TOXICS
Program Data:	ISIS
Facility Alt.:	BNRR TAYLOR EDWARDS Whse
Program ID:	EA0335
Date Interaction:	1996-04-16 00:00:00
Date Interaction 3:	Voluntary Cleanup Sites
Latitude:	47.660593847000001
Longitude:	-117.397155951

Interaction:	98240
Interaction 1:	I
Interaction 2:	UST
Ecology Program:	TOXICS
Program Data:	UST
Facility Alt.:	BNRR TAYLOR EDWARDS Whse
Program ID:	619801

BNRR TAYLOR EDWARDS WHSE (Continued) **S110627099**

Date Interaction:	2011-10-11 00:00:00
Date Interaction 3:	Underground Storage Tank
Latitude:	47.660593847000001
Longitude:	-117.397155951

Interaction:	89800
Interaction 1:	I
Interaction 2:	HWG
Ecology Program:	HAZWASTE
Program Data:	TURBOWASTE
Facility Alt.:	Great Northern Spokane LLC
Program ID:	WAH000036058
Date Interaction:	2010-01-14 00:00:00
Date Interaction 3:	Hazardous Waste Generator
Latitude:	47.660593847000001
Longitude:	-117.397155951

Interaction:	92349
Interaction 1:	I
Interaction 2:	HWG
Ecology Program:	HAZWASTE
Program Data:	TURBOWASTE
Facility Alt.:	Not reported
Program ID:	WAD980510010
Date Interaction:	1981-02-09 00:00:00
Date Interaction 3:	Hazardous Waste Generator
Latitude:	47.660593847000001
Longitude:	-117.397155951

WA MANIFEST:

Name:	GREAT NORTHERN SPOKANE LLC
Address:	802 E SPOKANE FALLS BLVD
City,State,Zip:	SPOKANE, WA 99202
Facility Address 2:	Not reported
Facility ID:	736
EPA ID:	WAH000036058
NAICS:	237210
State Waste Code Desc:	Not reported
Federal Waste Code Desc:	Not reported
Form Comm:	No Hazardous Waste removed in 2011.
Data Year:	2011
Permit by Rule:	False
Mailing Address 2:	Not reported
Treatment by Generator:	False
Mixed Radioactive Waste:	False
Importer of Hazardous Waste:	False
Immediate Recycler:	False
Treatment/Storage/Disposal/Recycling Facility:	False
Generator of Dangerous Fuel Waste:	False
Generator Marketing to Burner:	False
Other Marketers (i.e., blender, distributor, etc.):	False
Utility Boiler Burner:	False
Industry Boiler Burner:	False
Industrial Furnace:	False

BNRR TAYLOR EDWARDS WHSE (Continued) **S110627099**

Smelter Defferal:	False
Universal Waste:	Not reported
Off-Specification:	Not reported
LN Address 2:	Not reported
Tax Reg #:	602918080
Business Type:	Real Estate
Mail Name:	Great Northern Spokane LLC
Mailing Address:	5005 3rd Ave S
Mailing City,State,Zip:	Seattle, WA 98134
Legal Organization Name:	Great Northern Spokane LLC
Legal Organization Type:	Private
Legal Contact:	Not reported
Legal Address:	5005 3rd Ave S
Legal Address 2:	Not reported
Legal City,State,Zip:	Seattle, WA 98134
Legal Phone Number:	206-832-8247
Legal Effective Date:	05/27/2010
Land Organization Name:	Great Northern Spokane LLC
Land Organization Type:	Private
Land Contact:	Not reported
Land Address:	5005 3rd Ave S
Land City,State,Zip:	Seattle, WA 98134
Land Phone Number:	206-832-8247
Operator Organization Name:	Great Northern Spokane LLC
Operator Organization Type:	Private
Operator:	Not reported
Operator Address:	5005 3rd Ave S
Operator Address 2:	Not reported
Operator City,State,Zip:	Seattle, WA 98134
Operator Phone Number:	206-832-8247
Operator Effective Date:	05/27/2010
Site Contact:	Donny Creager
Site Contact Address:	5005 3rd Ave S
Contact City,State,Zip:	Seattle, WA 98134
Site Contact Phone Number:	5096253138
Site Contact Email:	donc@mckinstry.com
Gen Status Code:	MQG
Monthly Generation:	False
Batch Generation:	False
One Time Generation:	True
Transport Own Waste:	False
Tranports Other Waste:	False
Recycler Onsite:	False
Transfer Facility:	False
Other Exemption:	Not reported
UW Battery Gen:	False
Used Oil Transporter:	False
Used Oil Transfer Facility:	False
Used Oil Processor:	False
Used Oil Refiner:	False
Used Oil Fuel Marketer Directs Shipments:	False
Used Oil Fuel Marketer Meets Specs:	False
Site Contact Address 2:	Not reported
SIC Code:	Not reported
CRK Number:	Not reported
Active:	Not reported
CAS Number:	Not reported

BNRR TAYLOR EDWARDS WHSE (Continued) **S110627099**

Chemical Name:	Not reported
EHS:	Not reported
EHS CAS Number:	Not reported
EHS Name:	Not reported

AT177 **BNRR TAYLOR EDWARDS WHSE** **WA VCP** **S124435752**
NE **802 E SPOKANE FALLS BLVD** **N/A**
1/4-1/2 **SPOKANE, WA 99202**
0.410 mi.
2166 ft. **Site 5 of 5 in cluster AT**

Relative:
Lower

Actual:
1884 ft.

VCP:

Name:	BNRR TAYLOR EDWARDS WHSE
Address:	802 E SPOKANE FALLS BLVD
City,State,Zip:	SPOKANE, WA 99202
edr_fstat:	WA
edr_fzip:	99202
edr_fcnty:	SPOKANE
edr_zip:	Not reported
Facility ID:	736
VCP Status:	Not reported
VCP:	TRUE
Ecology Status:	Not reported
NFA Type:	Not reported
Date NFA:	Not reported
Rank:	3
Cleanup Siteid:	780
Contaminant Name:	Metals Priority Pollutants
Soil:	Confirmed Above Cleanup Levels

Name:	BNRR TAYLOR EDWARDS WHSE
Address:	802 E SPOKANE FALLS BLVD
City,State,Zip:	SPOKANE, WA 99202
edr_fstat:	WA
edr_fzip:	99202
edr_fcnty:	SPOKANE
edr_zip:	Not reported
Facility ID:	736
VCP Status:	Not reported
VCP:	TRUE
Ecology Status:	Not reported
NFA Type:	Not reported
Date NFA:	Not reported
Rank:	3
Cleanup Siteid:	780
Contaminant Name:	Petroleum Products-Unspecified
Soil:	Confirmed Above Cleanup Levels

178 ESE 1/4-1/2 0.412 mi. 2174 ft. | **ISC SYSTEMS CORP 2ND AVE**
901 E 2ND AVE
SPOKANE, WA 99220 | **WA ALLSITES**
RCRA NonGen / NLR
FINDS
ECHO | **1000133084**
WAD085201515

Relative: Higher

Actual: 1946 ft.

ALLSITES:

Name:	ISC SYSTEMS CORP 2ND AVE
Facility Id:	43751437
Interaction:	44687
Interaction 1:	I
Interaction 2:	HWG
Ecology Program:	HAZWASTE
Program Data:	TURBOWASTE
Facility Alt.:	Not reported
Program ID:	WAD085201515
Date Interaction:	1986-11-21 00:00:00
Date Interaction 3:	Hazardous Waste Generator
Latitude:	47.654948973000003
Longitude:	-117.396540595

RCRA NonGen / NLR:

Date Form Received by Agency:	1986-11-21 00:00:00.0
Handler Name:	ISC SYSTEMS CORP 2ND AVE
Handler Address:	901 E 2ND AVE
Handler City,State,Zip:	SPOKANE, WA 99220
EPA ID:	WAD085201515
Contact Name:	ISC SYSTEMS COR ISC SYSTEMS COR
Contact Address:	901 E 2ND AVE STE C8
Contact City,State,Zip:	SPOKANE, WA 99202-2257
Contact Telephone:	000-000-0000
Contact Fax:	000-000-0000
Contact Email:	Not reported
Contact Title:	Not reported
EPA Region:	10
Land Type:	Private
Federal Waste Generator Description:	Not a generator, verified
Non-Notifier:	Not reported
Biennial Report Cycle:	Not reported
Accessibility:	Not reported
Active Site Indicator:	Not reported
State District Owner:	WA
State District:	ERO
Mailing Address:	901 E 2ND AVE STE C8
Mailing City,State,Zip:	SPOKANE, WA 99202-2257
Owner Name:	ISC SYSTEMS COR I
Owner Type:	Private
Operator Name:	Not reported
Operator Type:	Not reported
Short-Term Generator Activity:	No
Importer Activity:	No
Mixed Waste Generator:	No
Transporter Activity:	No
Transfer Facility Activity:	No
Recycler Activity with Storage:	No
Small Quantity On-Site Burner Exemption:	No
Smelting Melting and Refining Furnace Exemption:	No

ISC SYSTEMS CORP 2ND AVE (Continued) **1000133084**

Underground Injection Control:	No
Off-Site Waste Receipt:	No
Universal Waste Indicator:	No
Universal Waste Destination Facility:	No
Federal Universal Waste:	No
Active Site Fed-Reg Treatment Storage and Disposal Facility:	Not reported
Active Site Converter Treatment storage and Disposal Facility:	Not reported
Active Site State-Reg Treatment Storage and Disposal Facility:	Not reported
Active Site State-Reg Handler:	---
Federal Facility Indicator:	Not reported
Hazardous Secondary Material Indicator:	NN
Sub-Part K Indicator:	Not reported
Commercial TSD Indicator:	No
Treatment Storage and Disposal Type:	Not reported
2018 GPRA Permit Baseline:	Not on the Baseline
2018 GPRA Renewals Baseline:	Not on the Baseline
Permit Renewals Workload Universe:	Not reported
Permit Workload Universe:	Not reported
Permit Progress Universe:	Not reported
Post-Closure Workload Universe:	Not reported
Closure Workload Universe:	Not reported
202 GPRA Corrective Action Baseline:	No
Corrective Action Workload Universe:	No
Subject to Corrective Action Universe:	No
Non-TSDFs Where RCRA CA has Been Imposed Universe:	No
TSDFs Potentially Subject to CA Under 3004 (u)/(v) Universe:	No
TSDFs Only Subject to CA under Discretionary Auth Universe:	No
Corrective Action Priority Ranking:	No NCAPS ranking
Environmental Control Indicator:	No
Institutional Control Indicator:	No
Human Exposure Controls Indicator:	N/A
Groundwater Controls Indicator:	N/A
Operating TSDF Universe:	Not reported
Full Enforcement Universe:	Not reported
Significant Non-Complier Universe:	No
Unaddressed Significant Non-Complier Universe:	No
Addressed Significant Non-Complier Universe:	No
Significant Non-Complier With a Compliance Schedule Universe:	No
Financial Assurance Required:	Not reported
Handler Date of Last Change:	2012-02-16 19:22:22.0
Recognized Trader-Importer:	No
Recognized Trader-Exporter:	No
Importer of Spent Lead Acid Batteries:	No
Exporter of Spent Lead Acid Batteries:	No
Recycler Activity Without Storage:	Not reported
Manifest Broker:	Not reported
Sub-Part P Indicator:	Not reported

Handler - Owner Operator:

Owner/Operator Indicator:	Owner
Owner/Operator Name:	ISC SYSTEMS CORP 2ND AVE
Legal Status:	Private
Date Became Current:	Not reported
Date Ended Current:	Not reported
Owner/Operator Address:	901 E 2ND AVE
Owner/Operator City,State,Zip:	SPOKANE, WA 99220

ISC SYSTEMS CORP 2ND AVE (Continued) **1000133084**

Owner/Operator Telephone:	000-000-0000
Owner/Operator Telephone Ext:	Not reported
Owner/Operator Fax:	Not reported
Owner/Operator Email:	Not reported
Owner/Operator Indicator:	Owner
Owner/Operator Name:	SEE PAPER COPY
Legal Status:	Private
Date Became Current:	Not reported
Date Ended Current:	Not reported
Owner/Operator Address:	901 E 2ND AVE
Owner/Operator City,State,Zip:	SPOKANE, WA 99220
Owner/Operator Telephone:	000-000-0000
Owner/Operator Telephone Ext:	Not reported
Owner/Operator Fax:	Not reported
Owner/Operator Email:	Not reported
Owner/Operator Indicator:	Owner
Owner/Operator Name:	ISC SYSTEMS COR I
Legal Status:	Private
Date Became Current:	1996-05-02 00:00:00.
Date Ended Current:	Not reported
Owner/Operator Address:	901 E 2ND AVE
Owner/Operator City,State,Zip:	SPOKANE, WA 99202-2257
Owner/Operator Telephone:	000-000-0000
Owner/Operator Telephone Ext:	Not reported
Owner/Operator Fax:	Not reported
Owner/Operator Email:	Not reported
Owner/Operator Indicator:	Operator
Owner/Operator Name:	ISC SYSTEMS CORP 2ND AVE
Legal Status:	Private
Date Became Current:	Not reported
Date Ended Current:	Not reported
Owner/Operator Address:	901 E 2ND AVE
Owner/Operator City,State,Zip:	SPOKANE, WA 99220
Owner/Operator Telephone:	000-000-0000
Owner/Operator Telephone Ext:	Not reported
Owner/Operator Fax:	Not reported
Owner/Operator Email:	Not reported
Owner/Operator Indicator:	Operator
Owner/Operator Name:	ISC SYSTEMS CORP
Legal Status:	Private
Date Became Current:	Not reported
Date Ended Current:	Not reported
Owner/Operator Address:	901 E 2ND AVE
Owner/Operator City,State,Zip:	SPOKANE, WA 99202-2257
Owner/Operator Telephone:	000-000-0000
Owner/Operator Telephone Ext:	Not reported
Owner/Operator Fax:	Not reported
Owner/Operator Email:	Not reported
Owner/Operator Indicator:	Owner
Owner/Operator Name:	ISC SYSTEMS CORP
Legal Status:	Private
Date Became Current:	1996-05-02 00:00:00.

ISC SYSTEMS CORP 2ND AVE (Continued) **1000133084**

Date Ended Current: Not reported
Owner/Operator Address: 901 E 2ND AVE
Owner/Operator City,State,Zip: SPOKANE, WA 99202
Owner/Operator Telephone: 000-000-0000
Owner/Operator Telephone Ext: Not reported
Owner/Operator Fax: Not reported
Owner/Operator Email: Not reported

Historic Generators:
Receive Date: 1986-11-21 00:00:00.0
Handler Name: ISC SYSTEMS CORP 2ND AVE
Federal Waste Generator Description: Not a generator, verified
State District Owner: WA
Large Quantity Handler of Universal Waste: No
Recognized Trader Importer: No
Recognized Trader Exporter: No
Spent Lead Acid Battery Importer: No
Spent Lead Acid Battery Exporter: No
Current Record: No
Non Storage Recycler Activity: Not reported
Electronic Manifest Broker: Not reported

Receive Date: 1986-11-21 00:00:00.0
Handler Name: ISC SYSTEMS CORP 2ND AVE
Federal Waste Generator Description: Not a generator, verified
State District Owner: WA
Large Quantity Handler of Universal Waste: No
Recognized Trader Importer: No
Recognized Trader Exporter: No
Spent Lead Acid Battery Importer: No
Spent Lead Acid Battery Exporter: No
Current Record: Yes
Non Storage Recycler Activity: Not reported
Electronic Manifest Broker: Not reported

Receive Date: 1986-11-21 00:00:00.0
Handler Name: ISC SYSTEMS CORP 2ND AVE
Federal Waste Generator Description: Not a generator, verified
State District Owner: WA
Large Quantity Handler of Universal Waste: No
Recognized Trader Importer: Not reported
Recognized Trader Exporter: Not reported
Spent Lead Acid Battery Importer: Not reported
Spent Lead Acid Battery Exporter: Not reported
Current Record: No
Non Storage Recycler Activity: Not reported
Electronic Manifest Broker: Not reported

List of NAICS Codes and Descriptions:
NAICS Code: 51121
NAICS Description: SOFTWARE PUBLISHERS

Facility Has Received Notices of Violations:
Violations: No Violations Found

ISC SYSTEMS CORP 2ND AVE (Continued) **1000133084**

Evaluation Action Summary:
Evaluations: No Evaluations Found

FINDS:
Registry ID: 110005327869

Click Here:

Environmental Interest/Information System:
RCRAInfo is a national information system that supports the Resource Conservation and Recovery Act (RCRA) program through the tracking of events and activities related to facilities that generate, transport, and treat, store, or dispose of hazardous waste. RCRAInfo allows RCRA program staff to track the notification, permit, compliance, and corrective action activities required under RCRA.

Click this hyperlink while viewing on your computer to access additional FINDS: detail in the EDR Site Report.

ECHO:

Envid:	1000133084
Registry ID:	110005327869
DFR URL:	http://echo.epa.gov/detailed-facility-report?fid=110005327869
Name:	ISC SYSTEMS CORP 2ND AVE
Address:	901 E 2ND AVE
City,State,Zip:	SPOKANE, WA 99220

AU179 **U-HAUL INTERNATIONAL** **WA ICR** **S104487794**
SW **W. 21 3RD** **N/A**
1/4-1/2 **SPOKANE, WA 99204**
0.415 mi.
2189 ft. **Site 2 of 3 in cluster AU**

Relative: Higher
Actual: 1945 ft.

ICR:

Date Ecology Received Report:	04/19/91
Contaminants Found at Site:	Petroleum products
Media Contaminated:	Soil
Waste Management:	Tank
Region:	Eastern
Type of Report Ecology Received:	Final cleanup report
Site Register Issue:	91-28
County Code:	32
Contact:	Not reported
Report Title:	Not reported

AW180 **SPOKANE CONVENTION CENTER EXPANSION 2** **WA VCP** **S124432511**
NW **332 N SPOKANE FALLS CT** **N/A**
1/4-1/2 **SPOKANE, WA 99201**
0.416 mi.
2197 ft. **Site 1 of 2 in cluster AW**

Relative: Lower
Actual: 1879 ft.

VCP:

Name:	SPOKANE CONVENTION CENTER EXPANSION 2
Address:	332 N SPOKANE FALLS CT
City,State,Zip:	SPOKANE, WA 99201

SPOKANE CONVENTION CENTER EXPANSION 2 (Continued) **S124432511**

edr_fstat: WA
edr_fzip: 99201
edr_fcnty: SPOKANE
edr_zip: Not reported
Facility ID: 13149
VCP Status: Not reported
VCP: NFA
Ecology Status: Not reported
NFA Type: Not reported
Date NFA: 2019-06-20
Rank: Not reported
Cleanup Siteid: 12061
Contaminant Name: Arsenic
Soil: Remediated-Above

Name: SPOKANE CONVENTION CENTER EXPANSION 2
Address: 332 N SPOKANE FALLS CT
City,State,Zip: SPOKANE, WA 99201
edr_fstat: WA
edr_fzip: 99201
edr_fcnty: SPOKANE
edr_zip: Not reported
Facility ID: 13149
VCP Status: Not reported
VCP: NFA
Ecology Status: Not reported
NFA Type: Not reported
Date NFA: 2019-06-20
Rank: Not reported
Cleanup Siteid: 12061
Contaminant Name: Lead
Soil: Remediated-Above

Name: SPOKANE CONVENTION CENTER EXPANSION 2
Address: 332 N SPOKANE FALLS CT
City,State,Zip: SPOKANE, WA 99201
edr_fstat: WA
edr_fzip: 99201
edr_fcnty: SPOKANE
edr_zip: Not reported
Facility ID: 13149
VCP Status: Not reported
VCP: NFA
Ecology Status: Not reported
NFA Type: Not reported
Date NFA: 2019-06-20
Rank: Not reported
Cleanup Siteid: 12061
Contaminant Name: Polycyclic Aromatic Hydrocarbons
Soil: Remediated-Above

AW181 **SPOKANE CONVENTION CENTER EXPANSION 2** **WA INST CONTROL** **S113229989**
NW **332 N SPOKANE FALLS CT** **WA ALLSITES** **N/A**
1/4-1/2 **SPOKANE, WA 99201** **WA CSCSL NFA**
0.416 mi.
2197 ft. **Site 2 of 2 in cluster AW**

Relative:
Lower

Actual:
1879 ft.

INST CONTROL:

Name:	SPOKANE CONVENTION CENTER EXPANSION 2
Address:	332 N SPOKANE FALLS CT
City,State,Zip:	SPOKANE, WA 99201
Facility Site ID:	13149
Latitude:	47.661678
Longitude:	-117.412192
Instrument Type:	Environmental Covenant
NFA Date:	06/20/2019
County Filing # For Individual IC Doc:	6804143
Filing Date Of Individual IC Doc:	05/10/2019
Education Programs:	False
Maintenance Requirements:	False
Restrictive Signage:	False
Soil Restriction:	True
Alternate Site Names:	Not reported
Surface Water Restriction:	False
Site Status:	No Further Action
Swimming Restriction:	False
Tax Parcel Number:	35184.3004; 35184.0082
Control Active:	True
CS ID:	12061
Region:	Eastern
Responsible Unit:	Eastern
Restrict Shellfish/Finfish Harvesting:	False
Prohibit Removal/Alteration of Buildings:	True
Prohibit New Building Construction:	False
Control Stormwater:	False
Control Vapor/Gas:	False
Restrict Sediment Cap Disturbance:	False
Maintain/Protect Monitoring System:	False
Other:	False
Restrict Land Use:	True
Media Restrictions:	Soil
Restrict All Ground Water Use:	False
Prohibit Domestic Ground Water Well Installation:	False
Prohibit All Soil Disturbance:	True
Access Barrier:	False

ALLSITES:

Name:	SPOKANE CONVENTION CENTER EXPANSION 2
Facility Id:	13149

Interaction:	103517
Interaction 1:	A
Interaction 2:	VOLCLNST
Ecology Program:	TOXICS
Program Data:	ISIS
Facility Alt.:	Spokane Convention Center Expansion 2
Program ID:	EA0250
Date Interaction:	2013-01-23 00:00:00
Date Interaction 3:	Voluntary Cleanup Sites
Latitude:	47.661670839999999

SPOKANE CONVENTION CENTER EXPANSION 2 (Continued) **S113229989**

Longitude: -117.41217845200001

CSCSL NFA:

Name:	SPOKANE CONVENTION CENTER EXPANSION 2
Address:	332 N SPOKANE FALLS CT
City,State,Zip:	SPOKANE, WA 99201
Facility/Site Id:	13149
CS Id:	12061
NFA Date:	06/20/2019
Alternate Site Names:	Not reported
NFA Reason:	NFA-Voluntary Cleanup Program Review
Site Status:	NFA
Region:	Eastern
Contaminant Name:	Arsenic
Ground Water:	Below Cleanup Levels
Surface Water:	Not reported
Soil:	Remediated-Above
Sediment:	Not reported
Air:	Not reported
Bedrock:	Not reported
Latitude:	47.661678
Longitude:	-117.412192

Name:	SPOKANE CONVENTION CENTER EXPANSION 2
Address:	332 N SPOKANE FALLS CT
City,State,Zip:	SPOKANE, WA 99201
Facility/Site Id:	13149
CS Id:	12061
NFA Date:	06/20/2019
Alternate Site Names:	Not reported
NFA Reason:	NFA-Voluntary Cleanup Program Review
Site Status:	NFA
Region:	Eastern
Contaminant Name:	Lead
Ground Water:	Not reported
Surface Water:	Not reported
Soil:	Remediated-Above
Sediment:	Not reported
Air:	Not reported
Bedrock:	Not reported
Latitude:	47.661678
Longitude:	-117.412192

Name:	SPOKANE CONVENTION CENTER EXPANSION 2
Address:	332 N SPOKANE FALLS CT
City,State,Zip:	SPOKANE, WA 99201
Facility/Site Id:	13149
CS Id:	12061
NFA Date:	06/20/2019
Alternate Site Names:	Not reported
NFA Reason:	NFA-Voluntary Cleanup Program Review
Site Status:	NFA
Region:	Eastern
Contaminant Name:	Polycyclic Aromatic Hydrocarbons
Ground Water:	Below Cleanup Levels
Surface Water:	Not reported

SPOKANE CONVENTION CENTER EXPANSION 2 (Continued) **S113229989**

Soil:	Remediated-Above
Sediment:	Not reported
Air:	Not reported
Bedrock:	Not reported
Latitude:	47.661678
Longitude:	-117.412192

---

182 SW 1/4-1/2 0.416 mi. 2198 ft.

ONE HOUR MARTINIZING NORTHTOWN
121 NORTHTOWN SHOPPING CTR
SPOKANE, WA 99202

WA ALLSITES **1000118237**
RCRA NonGen / NLR **WAD981764244**
FINDS
ECHO
WA Inactive Drycleaners

Relative: Higher

Actual: 1941 ft.

ALLSITES:

Name:	ONE HOUR MARTINIZING NORTHTOWN
Facility Id:	3442112
Interaction:	12683
Interaction 1:	I
Interaction 2:	HWG
Ecology Program:	HAZWASTE
Program Data:	TURBOWASTE
Facility Alt.:	Not reported
Program ID:	WAD981764244
Date Interaction:	1987-03-11 00:00:00
Date Interaction 3:	Hazardous Waste Generator
Latitude:	47.653993849000003
Longitude:	-117.41225595

RCRA NonGen / NLR:

Date Form Received by Agency:	1987-03-11 00:00:00.0
Handler Name:	ONE HOUR MARTINIZING NORTHTOWN
Handler Address:	121 NORTHTOWN SHOPPING CTR
Handler City,State,Zip:	SPOKANE, WA 99202
EPA ID:	WAD981764244
Contact Name:	ONE HOUR MARTIN ONE HOUR MARTIN
Contact Address:	121 DIVISION ST
Contact City,State,Zip:	SPOKANE, WA 99202-0000
Contact Telephone:	000-000-0000
Contact Fax:	000-000-0000
Contact Email:	Not reported
Contact Title:	Not reported
EPA Region:	10
Land Type:	Private
Federal Waste Generator Description:	Not a generator, verified
Non-Notifier:	Not reported
Biennial Report Cycle:	Not reported
Accessibility:	Not reported
Active Site Indicator:	Not reported
State District Owner:	WA
State District:	ERO
Mailing Address:	121 DIVISION ST
Mailing City,State,Zip:	SPOKANE, WA 99202-0000
Owner Name:	ONE HOUR MARTIN O
Owner Type:	Private
Operator Name:	Not reported

ONE HOUR MARTINIZING NORTHTOWN (Continued) **1000118237**

Operator Type:	Not reported
Short-Term Generator Activity:	No
Importer Activity:	No
Mixed Waste Generator:	No
Transporter Activity:	No
Transfer Facility Activity:	No
Recycler Activity with Storage:	No
Small Quantity On-Site Burner Exemption:	No
Smelting Melting and Refining Furnace Exemption:	No
Underground Injection Control:	No
Off-Site Waste Receipt:	No
Universal Waste Indicator:	No
Universal Waste Destination Facility:	No
Federal Universal Waste:	No
Active Site Fed-Reg Treatment Storage and Disposal Facility:	Not reported
Active Site Converter Treatment storage and Disposal Facility:	Not reported
Active Site State-Reg Treatment Storage and Disposal Facility:	Not reported
Active Site State-Reg Handler:	---
Federal Facility Indicator:	Not reported
Hazardous Secondary Material Indicator:	NN
Sub-Part K Indicator:	Not reported
Commercial TSD Indicator:	No
Treatment Storage and Disposal Type:	Not reported
2018 GPRA Permit Baseline:	Not on the Baseline
2018 GPRA Renewals Baseline:	Not on the Baseline
Permit Renewals Workload Universe:	Not reported
Permit Workload Universe:	Not reported
Permit Progress Universe:	Not reported
Post-Closure Workload Universe:	Not reported
Closure Workload Universe:	Not reported
202 GPRA Corrective Action Baseline:	No
Corrective Action Workload Universe:	No
Subject to Corrective Action Universe:	No
Non-TSDFs Where RCRA CA has Been Imposed Universe:	No
TSDFs Potentially Subject to CA Under 3004 (u)/(v) Universe:	No
TSDFs Only Subject to CA under Discretionary Auth Universe:	No
Corrective Action Priority Ranking:	No NCAPS ranking
Environmental Control Indicator:	No
Institutional Control Indicator:	No
Human Exposure Controls Indicator:	N/A
Groundwater Controls Indicator:	N/A
Operating TSDF Universe:	Not reported
Full Enforcement Universe:	Not reported
Significant Non-Complier Universe:	No
Unaddressed Significant Non-Complier Universe:	No
Addressed Significant Non-Complier Universe:	No
Significant Non-Complier With a Compliance Schedule Universe:	No
Financial Assurance Required:	Not reported
Handler Date of Last Change:	2012-02-16 19:21:57.0
Recognized Trader-Importer:	No
Recognized Trader-Exporter:	No
Importer of Spent Lead Acid Batteries:	No
Exporter of Spent Lead Acid Batteries:	No
Recycler Activity Without Storage:	Not reported
Manifest Broker:	Not reported
Sub-Part P Indicator:	Not reported

ONE HOUR MARTINIZING NORTHTOWN (Continued) **1000118237**

Handler - Owner Operator:

Owner/Operator Indicator:	Owner
Owner/Operator Name:	ONE HOUR MARTINIZING
Legal Status:	Private
Date Became Current:	1996-05-02 00:00:00.
Date Ended Current:	Not reported
Owner/Operator Address:	121 DIVISION ST
Owner/Operator City,State,Zip:	SPOKANE, WA 99202
Owner/Operator Telephone:	000-000-0000
Owner/Operator Telephone Ext:	Not reported
Owner/Operator Fax:	Not reported
Owner/Operator Email:	Not reported

Owner/Operator Indicator:	Owner
Owner/Operator Name:	ONE HOUR MARTINIZING NORTHTOWN
Legal Status:	Private
Date Became Current:	Not reported
Date Ended Current:	Not reported
Owner/Operator Address:	121 NORTHTOWN SHOPPING CTR
Owner/Operator City,State,Zip:	SPOKANE, WA 99202
Owner/Operator Telephone:	000-000-0000
Owner/Operator Telephone Ext:	Not reported
Owner/Operator Fax:	Not reported
Owner/Operator Email:	Not reported

Owner/Operator Indicator:	Owner
Owner/Operator Name:	SEE PAPER COPY
Legal Status:	Private
Date Became Current:	Not reported
Date Ended Current:	Not reported
Owner/Operator Address:	121 NORTHTOWN SHOPPING CTR
Owner/Operator City,State,Zip:	SPOKANE, WA 99202
Owner/Operator Telephone:	000-000-0000
Owner/Operator Telephone Ext:	Not reported
Owner/Operator Fax:	Not reported
Owner/Operator Email:	Not reported

Owner/Operator Indicator:	Operator
Owner/Operator Name:	ONE HOUR MARTINIZING NORTHTOWN
Legal Status:	Private
Date Became Current:	Not reported
Date Ended Current:	Not reported
Owner/Operator Address:	121 NORTHTOWN SHOPPING CTR
Owner/Operator City,State,Zip:	SPOKANE, WA 99202
Owner/Operator Telephone:	000-000-0000
Owner/Operator Telephone Ext:	Not reported
Owner/Operator Fax:	Not reported
Owner/Operator Email:	Not reported

Owner/Operator Indicator:	Operator
Owner/Operator Name:	ONE HOUR MARTINIZING
Legal Status:	Private
Date Became Current:	Not reported
Date Ended Current:	Not reported
Owner/Operator Address:	121 DIVISION ST
Owner/Operator City,State,Zip:	SPOKANE, WA 99202-0000
Owner/Operator Telephone:	000-000-0000

ONE HOUR MARTINIZING NORTHTOWN (Continued) **1000118237**

Owner/Operator Telephone Ext:	Not reported
Owner/Operator Fax:	Not reported
Owner/Operator Email:	Not reported
Owner/Operator Indicator:	Owner
Owner/Operator Name:	ONE HOUR MARTIN O
Legal Status:	Private
Date Became Current:	1996-05-02 00:00:00.
Date Ended Current:	Not reported
Owner/Operator Address:	121 DIVISION ST
Owner/Operator City,State,Zip:	SPOKANE, WA 99202-0000
Owner/Operator Telephone:	000-000-0000
Owner/Operator Telephone Ext:	Not reported
Owner/Operator Fax:	Not reported
Owner/Operator Email:	Not reported

Historic Generators:

Receive Date:	1987-03-11 00:00:00.0
Handler Name:	ONE HOUR MARTINIZING NORTHTOWN
Federal Waste Generator Description:	Not a generator, verified
State District Owner:	WA
Large Quantity Handler of Universal Waste:	No
Recognized Trader Importer:	No
Recognized Trader Exporter:	No
Spent Lead Acid Battery Importer:	No
Spent Lead Acid Battery Exporter:	No
Current Record:	No
Non Storage Recycler Activity:	Not reported
Electronic Manifest Broker:	Not reported
Receive Date:	1987-03-11 00:00:00.0
Handler Name:	ONE HOUR MARTINIZING NORTHTOWN
Federal Waste Generator Description:	Not a generator, verified
State District Owner:	WA
Large Quantity Handler of Universal Waste:	No
Recognized Trader Importer:	No
Recognized Trader Exporter:	No
Spent Lead Acid Battery Importer:	No
Spent Lead Acid Battery Exporter:	No
Current Record:	Yes
Non Storage Recycler Activity:	Not reported
Electronic Manifest Broker:	Not reported
Receive Date:	1987-03-11 00:00:00.0
Handler Name:	ONE HOUR MARTINIZING NORTHTOWN
Federal Waste Generator Description:	Not a generator, verified
State District Owner:	WA
Large Quantity Handler of Universal Waste:	No
Recognized Trader Importer:	Not reported
Recognized Trader Exporter:	Not reported
Spent Lead Acid Battery Importer:	Not reported
Spent Lead Acid Battery Exporter:	Not reported
Current Record:	No
Non Storage Recycler Activity:	Not reported
Electronic Manifest Broker:	Not reported

ONE HOUR MARTINIZING NORTHTOWN (Continued) **1000118237**

List of NAICS Codes and Descriptions:
NAICS Code: 81232
NAICS Description: DRYCLEANING AND LAUNDRY SERVICES (EXCEPT COIN-OPERATED)

Facility Has Received Notices of Violations:
Violations: No Violations Found

Evaluation Action Summary:
Evaluations: No Evaluations Found

FINDS:
Registry ID: 110005341308

Click Here:

Environmental Interest/Information System:
RCRAInfo is a national information system that supports the Resource Conservation and Recovery Act (RCRA) program through the tracking of events and activities related to facilities that generate, transport, and treat, store, or dispose of hazardous waste. RCRAInfo allows RCRA program staff to track the notification, permit, compliance, and corrective action activities required under RCRA.

Click this hyperlink while viewing on your computer to access additional FINDS: detail in the EDR Site Report.

ECHO:
Envid: 1000118237
Registry ID: 110005341308
DFR URL: http://echo.epa.gov/detailed-facility-report?fid=110005341308
Name: ONE HOUR MARTINIZING NORTHTOWN
Address: 121 NORTHTOWN SHOPPING CTR
City,State,Zip: SPOKANE, WA 99202

INACTIVE DRYCLEANERS:
Name: ONE HOUR MARTINIZING NORTHTOWN
Address: 121 NORTHTOWN SHOPPING CTR
City,State,Zip: SPOKANE, WA 99202
EPA I: WAD981764244
FS Id: 816
Facility ID: 816
NAICS Code: 81232
Fed Waste Code Desc: Not reported
State Waste Code Desc: Not reported
TAX REG NBR: Not reported
BUSINESS TYPE: Not reported
MAIL NAME: Not reported
MAIL LINE1: Not reported
MAIL LINE2: Not reported
MAIL CITY: Not reported
MAIL STATE: Not reported
MAIL ZIP: Not reported
MAIL COUNTRY: Not reported
LEGAL ORG NAME: Not reported
LEGAL PERSON FIRST NAME: Not reported

ONE HOUR MARTINIZING NORTHTOWN (Continued) **1000118237**

LEGAL PERSON MIDDLE INIT:	Not reported
LEGAL PERSON LAST NAME:	Not reported
LEGAL LINE1:	Not reported
LEGAL LINE2:	Not reported
LEGAL CITY:	Not reported
LEGAL STATE:	Not reported
LEGAL ZIP:	Not reported
LEGAL COUNTRY:	Not reported
LEGAL PHONE NBR:	Not reported
LEGAL EFFECTIVE DATE:	Not reported
LEGAL ORGANIZATION TYPE:	Not reported
LAND ORG NAME:	Not reported
LAND PERSON FIRST NAME:	Not reported
LAND PERSON MIDDLE INIT:	Not reported
LAND PERSON LAST NAME:	Not reported
LAND LINE1:	Not reported
LAND LINE2:	Not reported
LAND CITY:	Not reported
LAND STATE:	Not reported
LAND ZIP:	Not reported
LAND COUNTRY:	Not reported
LAND PHONE NBR:	Not reported
LAND ORGANIZATION TYPE:	Not reported
OPERATOR ORG NAME:	Not reported
OPERATOR PERSON FIRST NAME:	Not reported
OPERATOR PERSON MIDDLE INIT:	Not reported
OPERATOR PERSON LAST NAME:	Not reported
OPERATOR LINE1:	Not reported
OPERATOR LINE2:	Not reported
OPERATOR CITY:	Not reported
OPERATOR STATE:	Not reported
OPERATOR ZIP:	Not reported
OPERATOR COUNTRY:	Not reported
OPERATOR PHONE NBR:	Not reported
OPERATOR EFFECTIVE DATE:	Not reported
OPERATOR ORGANIZATION TYPE:	Not reported
SITE CONTACT FIRST NAME:	Not reported
SITE CONTACT MIDDLE INIT:	Not reported
SITE CONTACT LAST NAME:	Not reported
SITE CONTACT LINE1:	Not reported
SITE CONTACT LINE2:	Not reported
SITE CONTACT CITY:	Not reported
SITE CONTACT STATE:	Not reported
SITE CONTACT ZIP:	Not reported
SITE CONTACT COUNTRY:	Not reported
SITE CONTACT PHONE NBR:	Not reported
SITE CONTACT EMAIL:	Not reported
FORM CONTACT FIRST NAME:	Not reported
FORM CONTACT MIDDLE INIT:	Not reported
FORM CONTACT LAST NAME:	Not reported
FORM CONTACT LINE1:	Not reported
FORM CONTACT LINE2:	Not reported
FORM CONTACT CITY:	Not reported
FORM CONTACT STATE:	Not reported
FORM CONTACT ZIP:	Not reported
FORM CONTACT COUNTRY:	Not reported
FORM CONTACT PHONE NBR:	Not reported

ONE HOUR MARTINIZING NORTHTOWN (Continued) **1000118237**

FORM CONTACT EMAIL:	Not reported
GEN STATUS CD:	Not reported
MONTHLY GENERATION:	Not reported
BATCH GENERATION:	Not reported
ONE TIME GENERATION:	Not reported
TRANSPORTS OWN WASTE:	Not reported
TRANSPORTS OTHERS WASTE:	Not reported
RECYCLER ONSITE:	Not reported
TRANSFER FACILITY:	Not reported
PBR:	Not reported
TBG:	Not reported
MIXED RADIOACTIVE:	Not reported
IMPORTER:	Not reported
TSDR FACILITY:	Not reported
IMMEDIATE RECYCLER:	Not reported
GEN DANG FUEL:	Not reported
GEN MARKET TO BURNER:	Not reported
GEN OTHER MARKETERS:	Not reported
UTILITY BOILER BURNER:	Not reported
INDUSTRY BOILER BURNER:	Not reported
FURNACE BURNER:	Not reported
SMELTER DEFERRAL:	Not reported
SMALL QTY EXEMPTION:	Not reported
OTHER EXEMPTION:	Not reported
UW BATTERY GEN:	Not reported
UW THERMOSTATS GEN:	Not reported
UW MERCURY GEN:	Not reported
UW LAMPS GEN:	Not reported
UW BATTERY ACCUM:	Not reported
UW THERMOSTATS ACCUM:	Not reported
UW MERCURY ACCUM:	Not reported
UW LAMPS ACCUM:	Not reported
UW DESTINATION FACILITY:	Not reported
OFF SPEC UTILITY BOILER:	Not reported
OFF SPEC INDUSTRY BOILER:	Not reported
OFF SPEC FURNACE:	Not reported
USED OIL TRANSPORTER:	Not reported
USED OIL TRANSFER FACILITY:	Not reported
USED OIL PROCESSOR:	Not reported
USED OIL REREFINER:	Not reported
USED OIL FUEL MARKETER DIR SHIPMENTS:	Not reported
USED OIL FUEL MARKETER MEETS SPECS:	Not reported
ECO Int Type Code:	Not reported
Status Code:	Not reported
Start Date:	Not reported
End Date:	Not reported
NAICS DS:	Not reported
Program Name:	Not reported
FS SIC Code:	Not reported
SIC DS:	Not reported
Latitude:	Not reported
Longitude:	Not reported
Comments:	Not reported

183 SE 1/4-1/2 0.417 mi. 2202 ft.

WA ECY 905 E 3RD AVE RENTAL BLDG
905 E 3RD AVE
SPOKANE, WA 99202

WA UST **1010337631**
WA ALLSITES **WAH000023552**
RCRA NonGen / NLR

Relative: Higher

Actual: 1970 ft.

UST:

Name:	ACE 4 SPACE
Address:	905 W THIRD AVE
City:	SPOKANE
Zip:	99202
Facility ID:	5380464
Site Id:	619015
UBI:	Not reported
Phone Number:	Not reported
Decimal Latitude:	47.653345
Decimal Longitude:	-117.425238
Tank Name:	1
Tag Number:	Not reported
Tank Status:	Removed
Tank Status Date:	03/19/2004
Tank Install Date:	Not reported
Tank Closure Date:	08/26/2004
Capacity Range:	1,101 to 2,000 Gallons
Tank Permit Expiration Date:	Not reported
Tank Upgrade Date:	Not reported
Tank Spill Prevention:	Not reported
Tank Overfill Prevention:	Not reported
Tank Material:	Not reported
Tank Construction:	Not reported
Tank Tightness Test:	Not reported
Tank Corrosion Protection:	Not reported
Tank Manifold:	Not reported
Tank Release Detection:	Not reported
Tank SFC Type:	Not reported
Pipe Material:	Not reported
Pipe Construction:	Not reported
Pipe Primary Release Detection:	Not reported
Pipe Second Release Detection:	Not reported
Pipe Corrosion Protection:	Not reported
Pipe Pumping System:	Not reported
Responsible Unit:	Eastern
Dispencer/Pump SFC Type:	Not reported
Name:	ACE 4 SPACE
Address:	905 W THIRD AVE
City:	SPOKANE
Zip:	99202
Tank Name:	2
Tag Number:	Not reported
Tank Status:	Removed
Tank Status Date:	07/30/2004
Tank Install Date:	Not reported
Tank Closure Date:	08/26/2004
Capacity Range:	1,101 to 2,000 Gallons
Tank Permit Expiration Date:	Not reported
Tank Upgrade Date:	Not reported

WA ECY 905 E 3RD AVE RENTAL BLDG (Continued) **1010337631**

Tank Spill Prevention:	Not reported
Tank Overfill Prevention:	Not reported
Tank Material:	Not reported
Tank Construction:	Not reported
Tank Tightness Test:	Not reported
Tank Corrosion Protection:	Not reported
Tank Manifold:	Not reported
Tank Release Detection:	Not reported
Tank SFC Type:	Not reported
Pipe Material:	Not reported
Pipe Construction:	Not reported
Pipe Primary Release Detection:	Not reported
Pipe Second Release Detection:	Not reported
Pipe Corrosion Protection:	Not reported
Pipe Pumping System:	Not reported
Responsible Unit:	Eastern
Dispencer/Pump SFC Type:	Not reported

ALLSITES:

Name:	WA ECY 905 E 3RD AVE RENTAL BLDG
Facility Id:	5380464

Interaction:	16612
Interaction 1:	I
Interaction 2:	HWG
Ecology Program:	HAZWASTE
Program Data:	TURBOWASTE
Facility Alt.:	Not reported
Program ID:	WAH000023552
Date Interaction:	2004-05-24 00:00:00
Date Interaction 3:	Hazardous Waste Generator
Latitude:	47.653338849999997
Longitude:	-117.425223948

Interaction:	16611
Interaction 1:	I
Interaction 2:	UST
Ecology Program:	TOXICS
Program Data:	UST
Facility Alt.:	Not reported
Program ID:	619015
Date Interaction:	2004-04-14 00:00:00
Date Interaction 3:	Underground Storage Tank
Latitude:	47.653338849999997
Longitude:	-117.425223948

Interaction:	16613
Interaction 1:	I
Interaction 2:	HWOTHER
Ecology Program:	HAZWASTE
Program Data:	TURBOWASTE
Facility Alt.:	Not reported
Program ID:	WAH000023552
Date Interaction:	2004-05-24 00:00:00
Date Interaction 3:	Haz Waste Management Acti

WA ECY 905 E 3RD AVE RENTAL BLDG (Continued) **1010337631**

Latitude:	47.653338849999997
Longitude:	-117.425223948

RCRA NonGen / NLR:

Date Form Received by Agency:	2008-04-15 00:00:00.0
Handler Name:	WA ECY 905 E 3RD AVE RENTAL BLDG
Handler Address:	905 E 3RD AVE
Handler City,State,Zip:	SPOKANE, WA 99202
EPA ID:	WAH000023552
Contact Name:	SAM THOEN
Contact Address:	S 5019 ST ANDREWS LN
Contact City,State,Zip:	SPOKANE, WA 99223
Contact Telephone:	509-448-6373
Contact Fax:	Not reported
Contact Email:	Not reported
Contact Title:	Not reported
EPA Region:	10
Land Type:	Private
Federal Waste Generator Description:	Not a generator, verified
Non-Notifier:	Not reported
Biennial Report Cycle:	Not reported
Accessibility:	Not reported
Active Site Indicator:	Not reported
State District Owner:	WA
State District:	ERO
Mailing Address:	S 5019 ST ANDREWS LN
Mailing City,State,Zip:	SPOKANE, WA 99223
Owner Name:	THOEN, SAM
Owner Type:	Private
Operator Name:	THOEN, SAM
Operator Type:	Private
Short-Term Generator Activity:	No
Importer Activity:	No
Mixed Waste Generator:	No
Transporter Activity:	No
Transfer Facility Activity:	No
Recycler Activity with Storage:	No
Small Quantity On-Site Burner Exemption:	No
Smelting Melting and Refining Furnace Exemption:	No
Underground Injection Control:	No
Off-Site Waste Receipt:	No
Universal Waste Indicator:	No
Universal Waste Destination Facility:	No
Federal Universal Waste:	No
Active Site Fed-Reg Treatment Storage and Disposal Facility:	Not reported
Active Site Converter Treatment storage and Disposal Facility:	Not reported
Active Site State-Reg Treatment Storage and Disposal Facility:	Not reported
Active Site State-Reg Handler:	---
Federal Facility Indicator:	Not reported
Hazardous Secondary Material Indicator:	NN
Sub-Part K Indicator:	Not reported
Commercial TSD Indicator:	No
Treatment Storage and Disposal Type:	Not reported
2018 GPRA Permit Baseline:	Not on the Baseline
2018 GPRA Renewals Baseline:	Not on the Baseline
Permit Renewals Workload Universe:	Not reported

WA ECY 905 E 3RD AVE RENTAL BLDG (Continued) **1010337631**

Permit Workload Universe:	Not reported
Permit Progress Universe:	Not reported
Post-Closure Workload Universe:	Not reported
Closure Workload Universe:	Not reported
202 GPRA Corrective Action Baseline:	No
Corrective Action Workload Universe:	No
Subject to Corrective Action Universe:	No
Non-TSDFs Where RCRA CA has Been Imposed Universe:	No
TSDFs Potentially Subject to CA Under 3004 (u)/(v) Universe:	No
TSDFs Only Subject to CA under Discretionary Auth Universe:	No
Corrective Action Priority Ranking:	No NCAPS ranking
Environmental Control Indicator:	No
Institutional Control Indicator:	No
Human Exposure Controls Indicator:	N/A
Groundwater Controls Indicator:	N/A
Operating TSDF Universe:	Not reported
Full Enforcement Universe:	Not reported
Significant Non-Complier Universe:	No
Unaddressed Significant Non-Complier Universe:	No
Addressed Significant Non-Complier Universe:	No
Significant Non-Complier With a Compliance Schedule Universe:	No
Financial Assurance Required:	Not reported
Handler Date of Last Change:	2019-02-25 16:45:22.0
Recognized Trader-Importer:	No
Recognized Trader-Exporter:	No
Importer of Spent Lead Acid Batteries:	No
Exporter of Spent Lead Acid Batteries:	No
Recycler Activity Without Storage:	No
Manifest Broker:	No
Sub-Part P Indicator:	Not reported

Hazardous Waste Summary:

Waste Code:	D004
Waste Description:	ARSENIC
Waste Code:	D008
Waste Description:	LEAD

Handler - Owner Operator:

Owner/Operator Indicator:	Owner
Owner/Operator Name:	THOEN, SAM
Legal Status:	Private
Date Became Current:	Not reported
Date Ended Current:	Not reported
Owner/Operator Address:	S 5019 ST ANDREWS LN
Owner/Operator City,State,Zip:	SPOKANE, WA 99223
Owner/Operator Telephone:	509-448-6373
Owner/Operator Telephone Ext:	Not reported
Owner/Operator Fax:	Not reported
Owner/Operator Email:	Not reported
Owner/Operator Indicator:	Operator
Owner/Operator Name:	SAM T
Legal Status:	Private
Date Became Current:	1900-01-01 00:00:00.

WA ECY 905 E 3RD AVE RENTAL BLDG (Continued) **1010337631**

Date Ended Current:	Not reported
Owner/Operator Address:	S 5019 ST ANDREWS LN
Owner/Operator City,State,Zip:	SPOKANE, WA 99223
Owner/Operator Telephone:	509-448-6373
Owner/Operator Telephone Ext:	Not reported
Owner/Operator Fax:	Not reported
Owner/Operator Email:	Not reported
Owner/Operator Indicator:	Owner
Owner/Operator Name:	THOEN, SAM
Legal Status:	Private
Date Became Current:	Not reported
Date Ended Current:	Not reported
Owner/Operator Address:	S 5019 ST ANDREWS LN
Owner/Operator City,State,Zip:	SPOKANE, WA 99223
Owner/Operator Telephone:	509-448-6373
Owner/Operator Telephone Ext:	Not reported
Owner/Operator Fax:	Not reported
Owner/Operator Email:	Not reported
Owner/Operator Indicator:	Owner
Owner/Operator Name:	THOEN, SAM
Legal Status:	Private
Date Became Current:	2004-12-31 00:00:00.
Date Ended Current:	Not reported
Owner/Operator Address:	S 5019 ST ANDREWS LN
Owner/Operator City,State,Zip:	SPOKANE, WA 99223
Owner/Operator Telephone:	509-448-6373
Owner/Operator Telephone Ext:	Not reported
Owner/Operator Fax:	Not reported
Owner/Operator Email:	Not reported
Owner/Operator Indicator:	Owner
Owner/Operator Name:	THOEN, SAM
Legal Status:	Private
Date Became Current:	2004-12-31 00:00:00.
Date Ended Current:	Not reported
Owner/Operator Address:	S 5019 ST ANDREWS LN
Owner/Operator City,State,Zip:	SPOKANE, WA 99223
Owner/Operator Telephone:	509-448-6373
Owner/Operator Telephone Ext:	Not reported
Owner/Operator Fax:	Not reported
Owner/Operator Email:	Not reported
Owner/Operator Indicator:	Owner
Owner/Operator Name:	THOEN, SAM
Legal Status:	Private
Date Became Current:	Not reported
Date Ended Current:	Not reported
Owner/Operator Address:	S 5019 ST ANDREWS LN
Owner/Operator City,State,Zip:	SPOKANE, WA 99223
Owner/Operator Telephone:	509-448-6373
Owner/Operator Telephone Ext:	Not reported
Owner/Operator Fax:	Not reported
Owner/Operator Email:	Not reported
Owner/Operator Indicator:	Owner

WA ECY 905 E 3RD AVE RENTAL BLDG (Continued) **1010337631**

Owner/Operator Name:	THOEN, SAM
Legal Status:	Private
Date Became Current:	Not reported
Date Ended Current:	Not reported
Owner/Operator Address:	S 5019 ST ANDREWS LN
Owner/Operator City,State,Zip:	SPOKANE, WA 99223
Owner/Operator Telephone:	509-448-6373
Owner/Operator Telephone Ext:	Not reported
Owner/Operator Fax:	Not reported
Owner/Operator Email:	Not reported

Owner/Operator Indicator:	Operator
Owner/Operator Name:	THOEN, SAM
Legal Status:	Private
Date Became Current:	Not reported
Date Ended Current:	Not reported
Owner/Operator Address:	S 5019 ST ANDREWS LN
Owner/Operator City,State,Zip:	SPOKANE, WA 99223
Owner/Operator Telephone:	509-448-6373
Owner/Operator Telephone Ext:	Not reported
Owner/Operator Fax:	Not reported
Owner/Operator Email:	Not reported

Owner/Operator Indicator:	Operator
Owner/Operator Name:	THOEN, SAM
Legal Status:	Private
Date Became Current:	Not reported
Date Ended Current:	Not reported
Owner/Operator Address:	S 5019 ST ANDREWS LN
Owner/Operator City,State,Zip:	SPOKANE, WA 99223
Owner/Operator Telephone:	509-448-6373
Owner/Operator Telephone Ext:	Not reported
Owner/Operator Fax:	Not reported
Owner/Operator Email:	Not reported

Owner/Operator Indicator:	Operator
Owner/Operator Name:	THOEN, SAM
Legal Status:	Private
Date Became Current:	Not reported
Date Ended Current:	Not reported
Owner/Operator Address:	S 5019 ST ANDREWS LN
Owner/Operator City,State,Zip:	SPOKANE, WA 99223
Owner/Operator Telephone:	509-448-6373
Owner/Operator Telephone Ext:	Not reported
Owner/Operator Fax:	Not reported
Owner/Operator Email:	Not reported

Owner/Operator Indicator:	Owner
Owner/Operator Name:	SAM T
Legal Status:	Private
Date Became Current:	1900-01-01 00:00:00.
Date Ended Current:	Not reported
Owner/Operator Address:	S 5019 ST ANDREWS LN
Owner/Operator City,State,Zip:	SPOKANE, WA 99223
Owner/Operator Telephone:	509-448-6373
Owner/Operator Telephone Ext:	Not reported
Owner/Operator Fax:	Not reported

WA ECY 905 E 3RD AVE RENTAL BLDG (Continued) **1010337631**

Owner/Operator Email:	Not reported
Owner/Operator Indicator:	Operator
Owner/Operator Name:	THOEN, SAM
Legal Status:	Private
Date Became Current:	Not reported
Date Ended Current:	Not reported
Owner/Operator Address:	S 5019 ST ANDREWS LN
Owner/Operator City,State,Zip:	SPOKANE, WA 99223
Owner/Operator Telephone:	509-448-6373
Owner/Operator Telephone Ext:	Not reported
Owner/Operator Fax:	Not reported
Owner/Operator Email:	Not reported

Historic Generators:

Receive Date:	2008-04-14 00:00:00.0
Handler Name:	WA ECY 905 E 3RD AVE RENTAL BLDG
Federal Waste Generator Description:	Not a generator, verified
State District Owner:	WA
Large Quantity Handler of Universal Waste:	No
Recognized Trader Importer:	No
Recognized Trader Exporter:	No
Spent Lead Acid Battery Importer:	No
Spent Lead Acid Battery Exporter:	No
Current Record:	No
Non Storage Recycler Activity:	Not reported
Electronic Manifest Broker:	Not reported

Receive Date:	2008-04-14 00:00:00.0
Handler Name:	WA ECY 905 E 3RD AVE RENTAL BLDG
Federal Waste Generator Description:	Not a generator, verified
State District Owner:	WA
Large Quantity Handler of Universal Waste:	No
Recognized Trader Importer:	No
Recognized Trader Exporter:	No
Spent Lead Acid Battery Importer:	No
Spent Lead Acid Battery Exporter:	No
Current Record:	No
Non Storage Recycler Activity:	Not reported
Electronic Manifest Broker:	Not reported

Receive Date:	2008-04-15 00:00:00.0
Handler Name:	WA ECY 905 E 3RD AVE RENTAL BLDG
Federal Waste Generator Description:	Not a generator, verified
State District Owner:	WA
Large Quantity Handler of Universal Waste:	No
Recognized Trader Importer:	Not reported
Recognized Trader Exporter:	Not reported
Spent Lead Acid Battery Importer:	Not reported
Spent Lead Acid Battery Exporter:	Not reported
Current Record:	Yes
Non Storage Recycler Activity:	Not reported
Electronic Manifest Broker:	Not reported

Receive Date:	2004-05-24 00:00:00.0
Handler Name:	WA ECY 905 E 3RD AVE RENTAL BLDG
Federal Waste Generator Description:	Large Quantity Generator

WA ECY 905 E 3RD AVE RENTAL BLDG (Continued) **1010337631**

State District Owner:	WA
Large Quantity Handler of Universal Waste:	No
Recognized Trader Importer:	No
Recognized Trader Exporter:	No
Spent Lead Acid Battery Importer:	No
Spent Lead Acid Battery Exporter:	No
Current Record:	No
Non Storage Recycler Activity:	Not reported
Electronic Manifest Broker:	Not reported

Receive Date:	2008-04-14 00:00:00.0
Handler Name:	WA ECY 905 E 3RD AVE RENTAL BLDG
Federal Waste Generator Description:	Large Quantity Generator
State District Owner:	WA
Large Quantity Handler of Universal Waste:	No
Recognized Trader Importer:	Not reported
Recognized Trader Exporter:	Not reported
Spent Lead Acid Battery Importer:	Not reported
Spent Lead Acid Battery Exporter:	Not reported
Current Record:	No
Non Storage Recycler Activity:	Not reported
Electronic Manifest Broker:	Not reported

List of NAICS Codes and Descriptions:

NAICS Code:	92411
NAICS Description:	ADMINISTRATION OF AIR AND WATER RESOURCE AND SOLID WASTE MANAGEMENT PROGRAMS

Facility Has Received Notices of Violations:

Violations:	No Violations Found

Evaluation Action Summary:

Evaluations:	No Evaluations Found

---

184 WSW 1/4-1/2 0.418 mi. 2205 ft. **GM AUTO SUPPLY CO**
36 W 2ND AVE
SPOKANE, WA 99204

WA ALLSITES **1000122675**
RCRA NonGen / NLR **WAD009067745**
FINDS
ECHO

Relative: Lower
Actual: 1932 ft.

ALLSITES:

Name:	GM AUTO SUPPLY CO
Facility Id:	79138865

Interaction:	64958
Interaction 1:	I
Interaction 2:	HWG
Ecology Program:	HAZWASTE
Program Data:	TURBOWASTE
Facility Alt.:	Not reported
Program ID:	WAD009067745
Date Interaction:	1986-05-19 00:00:00
Date Interaction 3:	Hazardous Waste Generator
Latitude:	47.654842285999997
Longitude:	-117.413104365

GM AUTO SUPPLY CO (Continued) **1000122675**

RCRA NonGen / NLR:

Date Form Received by Agency:		1989-04-25 00:00:00.0
Handler Name:	GM AUTO SUPPLY CO	
Handler Address:		36 W 2ND AVE
Handler City,State,Zip:		SPOKANE, WA 99204
EPA ID:		WAD009067745
Contact Name:		Not reported
Contact Address:		Not reported
Contact City,State,Zip:		Not reported
Contact Telephone:		Not reported
Contact Fax:		Not reported
Contact Email:		Not reported
Contact Title:		Not reported
EPA Region:		10
Land Type:		Other
Federal Waste Generator Description:		Not a generator, verified
Non-Notifier:		Not reported
Biennial Report Cycle:		Not reported
Accessibility:		Not reported
Active Site Indicator:		Not reported
State District Owner:		WA
State District:		ERO
Mailing Address:		PO BOX 5162
Mailing City,State,Zip:		SPOKANE, WA 99205
Owner Name:		GM AUTO SUPPLY CO
Owner Type:		Private
Operator Name:		GM AUTO SUPPLY CO
Operator Type:		Private
Short-Term Generator Activity:		No
Importer Activity:		No
Mixed Waste Generator:		No
Transporter Activity:		No
Transfer Facility Activity:		No
Recycler Activity with Storage:		No
Small Quantity On-Site Burner Exemption:		No
Smelting Melting and Refining Furnace Exemption:		No
Underground Injection Control:		No
Off-Site Waste Receipt:		No
Universal Waste Indicator:		No
Universal Waste Destination Facility:		No
Federal Universal Waste:		No
Active Site Fed-Reg Treatment Storage and Disposal Facility:		Not reported
Active Site Converter Treatment storage and Disposal Facility:		Not reported
Active Site State-Reg Treatment Storage and Disposal Facility:		Not reported
Active Site State-Reg Handler:		---
Federal Facility Indicator:		Not reported
Hazardous Secondary Material Indicator:		NN
Sub-Part K Indicator:		Not reported
Commercial TSD Indicator:		No
Treatment Storage and Disposal Type:		Not reported
2018 GPRA Permit Baseline:		Not on the Baseline
2018 GPRA Renewals Baseline:		Not on the Baseline
Permit Renewals Workload Universe:		Not reported
Permit Workload Universe:		Not reported
Permit Progress Universe:		Not reported
Post-Closure Workload Universe:		Not reported
Closure Workload Universe:		Not reported

GM AUTO SUPPLY CO (Continued) **1000122675**

202 GPRA Corrective Action Baseline:	No
Corrective Action Workload Universe:	No
Subject to Corrective Action Universe:	No
Non-TSDFs Where RCRA CA has Been Imposed Universe:	No
TSDFs Potentially Subject to CA Under 3004 (u)/(v) Universe:	No
TSDFs Only Subject to CA under Discretionary Auth Universe:	No
Corrective Action Priority Ranking:	No NCAPS ranking
Environmental Control Indicator:	No
Institutional Control Indicator:	No
Human Exposure Controls Indicator:	N/A
Groundwater Controls Indicator:	N/A
Operating TSDF Universe:	Not reported
Full Enforcement Universe:	Not reported
Significant Non-Complier Universe:	No
Unaddressed Significant Non-Complier Universe:	No
Addressed Significant Non-Complier Universe:	No
Significant Non-Complier With a Compliance Schedule Universe:	No
Financial Assurance Required:	Not reported
Handler Date of Last Change:	2018-05-09 12:02:59.0
Recognized Trader-Importer:	No
Recognized Trader-Exporter:	No
Importer of Spent Lead Acid Batteries:	No
Exporter of Spent Lead Acid Batteries:	No
Recycler Activity Without Storage:	No
Manifest Broker:	No
Sub-Part P Indicator:	Not reported

Handler - Owner Operator:

Owner/Operator Indicator:	Owner
Owner/Operator Name:	GM AUTO SUPPLY CO
Legal Status:	Private
Date Became Current:	Not reported
Date Ended Current:	Not reported
Owner/Operator Address:	36 W 2ND AVE
Owner/Operator City,State,Zip:	SPOKANE, WA 99204
Owner/Operator Telephone:	000-000-0000
Owner/Operator Telephone Ext:	Not reported
Owner/Operator Fax:	Not reported
Owner/Operator Email:	Not reported

Owner/Operator Indicator:	Owner
Owner/Operator Name:	SEE PAPER COPY
Legal Status:	Private
Date Became Current:	Not reported
Date Ended Current:	Not reported
Owner/Operator Address:	36 W 2ND AVE
Owner/Operator City,State,Zip:	SPOKANE, WA 99204
Owner/Operator Telephone:	000-000-0000
Owner/Operator Telephone Ext:	Not reported
Owner/Operator Fax:	Not reported
Owner/Operator Email:	Not reported

Owner/Operator Indicator:	Operator
Owner/Operator Name:	GM AUTO SUPPLY CO
Legal Status:	Private
Date Became Current:	Not reported

GM AUTO SUPPLY CO (Continued) **1000122675**

Date Ended Current:	Not reported
Owner/Operator Address:	36 W 2ND AVE
Owner/Operator City,State,Zip:	SPOKANE, WA 99204
Owner/Operator Telephone:	000-000-0000
Owner/Operator Telephone Ext:	Not reported
Owner/Operator Fax:	Not reported
Owner/Operator Email:	Not reported
Owner/Operator Indicator:	Operator
Owner/Operator Name:	GM AUTO SUPPLY CO
Legal Status:	Private
Date Became Current:	Not reported
Date Ended Current:	Not reported
Owner/Operator Address:	36 W 2ND AVE
Owner/Operator City,State,Zip:	SPOKANE, WA 99204-0144
Owner/Operator Telephone:	000-000-0000
Owner/Operator Telephone Ext:	Not reported
Owner/Operator Fax:	Not reported
Owner/Operator Email:	Not reported
Owner/Operator Indicator:	Owner
Owner/Operator Name:	GM AUTO SUPPLY CO
Legal Status:	Private
Date Became Current:	1996-05-02 00:00:00.
Date Ended Current:	Not reported
Owner/Operator Address:	36 W 2ND AVE
Owner/Operator City,State,Zip:	SPOKANE, WA 99204
Owner/Operator Telephone:	000-000-0000
Owner/Operator Telephone Ext:	Not reported
Owner/Operator Fax:	Not reported
Owner/Operator Email:	Not reported
Owner/Operator Indicator:	Owner
Owner/Operator Name:	GM AUTO SUPPLY CO
Legal Status:	Private
Date Became Current:	Not reported
Date Ended Current:	Not reported
Owner/Operator Address:	36 W 2ND AVE
Owner/Operator City,State,Zip:	SPOKANE, WA 99204
Owner/Operator Telephone:	000-000-0000
Owner/Operator Telephone Ext:	Not reported
Owner/Operator Fax:	Not reported
Owner/Operator Email:	Not reported
Owner/Operator Indicator:	Owner
Owner/Operator Name:	GM AUTO SUPPLY CO
Legal Status:	Private
Date Became Current:	1996-05-02 00:00:00.
Date Ended Current:	Not reported
Owner/Operator Address:	36 W 2ND AVE
Owner/Operator City,State,Zip:	SPOKANE, WA 99204
Owner/Operator Telephone:	000-000-0000
Owner/Operator Telephone Ext:	Not reported
Owner/Operator Fax:	Not reported
Owner/Operator Email:	Not reported
Owner/Operator Indicator:	Operator

GM AUTO SUPPLY CO (Continued) **1000122675**

Owner/Operator Name:	GM AUTO SUPPLY CO
Legal Status:	Private
Date Became Current:	Not reported
Date Ended Current:	Not reported
Owner/Operator Address:	36 W 2ND AVE
Owner/Operator City,State,Zip:	SPOKANE, WA 99204
Owner/Operator Telephone:	000-000-0000
Owner/Operator Telephone Ext:	Not reported
Owner/Operator Fax:	Not reported
Owner/Operator Email:	Not reported

Historic Generators:

Receive Date:	1989-04-24 00:00:00.0
Handler Name: GM AUTO SUPPLY CO	
Federal Waste Generator Description:	Not a generator, verified
State District Owner:	WA
Large Quantity Handler of Universal Waste:	No
Recognized Trader Importer:	No
Recognized Trader Exporter:	No
Spent Lead Acid Battery Importer:	No
Spent Lead Acid Battery Exporter:	No
Current Record:	No
Non Storage Recycler Activity:	Not reported
Electronic Manifest Broker:	Not reported

Receive Date:	1989-04-25 00:00:00.0
Handler Name: GM AUTO SUPPLY CO	
Federal Waste Generator Description:	Not a generator, verified
State District Owner:	WA
Large Quantity Handler of Universal Waste:	No
Recognized Trader Importer:	No
Recognized Trader Exporter:	No
Spent Lead Acid Battery Importer:	No
Spent Lead Acid Battery Exporter:	No
Current Record:	Yes
Non Storage Recycler Activity:	Not reported
Electronic Manifest Broker:	Not reported

Receive Date:	1989-04-24 00:00:00.0
Handler Name: GM AUTO SUPPLY CO	
Federal Waste Generator Description:	Not a generator, verified
State District Owner:	WA
Large Quantity Handler of Universal Waste:	No
Recognized Trader Importer:	No
Recognized Trader Exporter:	No
Spent Lead Acid Battery Importer:	No
Spent Lead Acid Battery Exporter:	No
Current Record:	No
Non Storage Recycler Activity:	Not reported
Electronic Manifest Broker:	Not reported

List of NAICS Codes and Descriptions:

NAICS Code:	44111
NAICS Description:	NEW CAR DEALERS

GM AUTO SUPPLY CO (Continued) **1000122675**

Facility Has Received Notices of Violations:
Violations: No Violations Found

Evaluation Action Summary:
Evaluations: No Evaluations Found

FINDS:
Registry ID: 110005312848

Click Here:

Environmental Interest/Information System:
RCRAInfo is a national information system that supports the Resource Conservation and Recovery Act (RCRA) program through the tracking of events and activities related to facilities that generate, transport, and treat, store, or dispose of hazardous waste. RCRAInfo allows RCRA program staff to track the notification, permit, compliance, and corrective action activities required under RCRA.

Click this hyperlink while viewing on your computer to access additional FINDS: detail in the EDR Site Report.

ECHO:

Envid:	1000122675
Registry ID:	110005312848
DFR URL:	http://echo.epa.gov/detailed-facility-report?fid=110005312848
Name:	GM AUTO SUPPLY CO
Address:	36 W 2ND AVE
City,State,Zip:	SPOKANE, WA 99204

AV185 **206 AND 214 W RIVERSIDE AVE** **US BROWNFIELDS** **1026655255**
West **206 AND 214 W RIVERSIDE AVE** **N/A**
1/4-1/2 **SPOKANE, WA 99201**
0.419 mi.
2213 ft. **Site 3 of 3 in cluster AV**

Relative:
Lower

Actual:
1896 ft.

US BROWNFIELDS:

Name:	206 AND 214 W RIVERSIDE AVE
Address:	206 AND 214 W RIVERSIDE AVE
City,State,Zip:	SPOKANE, WA 99201
Recipient Name:	City of Spokane
Grant Type:	Assessment
Property Number:	35184.0917 and 35184.0918
Parcel size:	.66
Latitude:	47.65805868815182
Longitude:	-117.41394487401271
HCM Label:	-
Map Scale:	-
Point of Reference:	-
Highlights:	-
Datum:	-
Acres Property ID:	243953
IC Data Access:	-
Start Date:	-
Redev Completition Date:	-
Completed Date:	-

206 AND 214 W RIVERSIDE AVE (Continued) **1026655255**

Acres Cleaned Up:	-
Cleanup Funding:	-
Cleanup Funding Source:	-
Assessment Funding:	27011.77
Assessment Funding Source:	EPA
Redevelopment Funding:	-
Redev. Funding Source:	-
Redev. Funding Entity Name:	-
Redevelopment Start Date:	-
Assessment Funding Entity:	US EPA - Brownfields Assessment Cooperative Agreement
Cleanup Funding Entity:	-
Grant Type:	Hazardous & Petroleum
Accomplishment Type:	Phase II Environmental Assessment
Accomplishment Count:	-
Cooperative Agreement Number:	01J65801
Start Date:	08/12/2020
Ownership Entity:	Private
Completion Date:	-
Current Owner:	-
Did Owner Change:	-
Cleanup Required:	Y
Video Available:	-
Photo Available:	-
Institutional Controls Required:	-
IC Category Proprietary Controls:	-
IC Cat. Info. Devices:	-
IC Cat. Gov. Controls:	-
IC Cat. Enforcement Permit Tools:	-
IC in place date:	-
IC in place:	-
State/tribal program date:	-
State/tribal program ID:	-
State/tribal NFA date:	-
Air cleaned:	-
Asbestos found:	-
Asbestos cleaned:	-
Controled substance found:	-
Controled substance cleaned:	-
Drinking water affected:	-
Drinking water cleaned:	-
Groundwater affected:	-
Groundwater cleaned:	-
Lead contaminant found:	Y
Lead cleaned up:	-
No media affected:	Not reported
Unknown media affected:	-
Other cleaned up:	-
Other metals found:	Y
Other metals cleaned:	-
Other contaminants found:	-
Other contams found description:	-
PAHs found:	Y
PAHs cleaned up:	-
PCBs found:	-
PCBs cleaned up:	-
Petro products found:	Y
Petro products cleaned:	-

206 AND 214 W RIVERSIDE AVE (Continued) **1026655255**

Sediments found:	-
Sediments cleaned:	-
Soil affected:	Y
Soil cleaned up:	-
Surface water cleaned:	-
VOCs found:	Y
VOCs cleaned:	-
Cleanup other description:	-
Num. of cleanup and re-dev. jobs:	-
Past use greenspace acreage:	-
Past use residential acreage:	-
Surface Water:	-
Past use commercial acreage:	.66
Past use industrial acreage:	-
Future use greenspace acreage:	-
Future use residential acreage:	-
Future use commercial acreage:	-
Future use industrial acreage:	-
Superfund Fed. landowner flag:	-
Arsenic cleaned up:	-
Cadmium cleaned up:	-
Chromium cleaned up:	-
Copper cleaned up:	-
Iron cleaned up:	-
mercury cleaned up:	-
Nickel Cleaned Up:	-
No clean up:	-
Pesticides cleaned up:	-
Selenium cleaned up:	-
SVOCs cleaned up:	-
Unknown clean up:	-
Arsenic contaminant found:	Y
Cadmium contaminant found:	Y
Chromium contaminant found:	Y
Copper contaminant found:	-
Iron contaminant found:	-
Mercury contaminant found:	Y
Nickel contaminant found:	-
No contaminant found:	-
Pesticides contaminant found:	-
Selenium contaminant found:	-
SVOCs contaminant found:	-
Unknown contaminant found:	-
Future Use: Multistory	-
Media affected Bluiding Material:	-
Media affected indoor air:	-
Building material media cleaned up:	-
Indoor air media cleaned up:	-
Unknown media cleaned up:	-
Past Use: Multistory	Not reported
Property Description:	-
Below Poverty Number:	597
Below Poverty Percent:	44.16
Meidan Income:	1656
Meidan Income Number:	845
Meidan Income Percent:	62.5
Vacant Housing Number:	107

206 AND 214 W RIVERSIDE AVE (Continued) **1026655255**

Vacant Housing Percent:	11.16
Unemployed Number:	80
Unemployed Percent:	5.92
Name:	206 AND 214 W RIVERSIDE AVE
Address:	206 AND 214 W RIVERSIDE AVE
City,State,Zip:	SPOKANE, WA 99201
Recipient Name:	City of Spokane
Grant Type:	Assessment
Property Number:	35184.0917 and 35184.0918
Parcel size:	.66
Latitude:	47.65805868815182
Longitude:	-117.41394487401271
HCM Label:	-
Map Scale:	-
Point of Reference:	-
Highlights:	-
Datum:	-
Acres Property ID:	243953
IC Data Access:	-
Start Date:	-
Redev Completition Date:	-
Completed Date:	-
Acres Cleaned Up:	-
Cleanup Funding:	-
Cleanup Funding Source:	-
Assessment Funding:	2053
Assessment Funding Source:	EPA
Redevelopment Funding:	-
Redev. Funding Source:	-
Redev. Funding Entity Name:	-
Redevelopment Start Date:	-
Assessment Funding Entity:	US EPA - Brownfields Assessment Cooperative Agreement
Cleanup Funding Entity:	-
Grant Type:	Hazardous & Petroleum
Accomplishment Type:	Phase II Environmental Assessment
Accomplishment Count:	-
Cooperative Agreement Number:	01J65801
Start Date:	08/12/2020
Ownership Entity:	Private
Completion Date:	-
Current Owner:	-
Did Owner Change:	-
Cleanup Required:	Y
Video Available:	-
Photo Available:	-
Institutional Controls Required:	-
IC Category Proprietary Controls:	-
IC Cat. Info. Devices:	-
IC Cat. Gov. Controls:	-
IC Cat. Enforcement Permit Tools:	-
IC in place date:	-
IC in place:	-
State/tribal program date:	-
State/tribal program ID:	-
State/tribal NFA date:	-
Air cleaned:	-

206 AND 214 W RIVERSIDE AVE (Continued) **1026655255**

Asbestos found:	-
Asbestos cleaned:	-
Controled substance found:	-
Controled substance cleaned:	-
Drinking water affected:	-
Drinking water cleaned:	-
Groundwater affected:	-
Groundwater cleaned:	-
Lead contaminant found:	Y
Lead cleaned up:	-
No media affected:	Not reported
Unknown media affected:	-
Other cleaned up:	-
Other metals found:	Y
Other metals cleaned:	-
Other contaminants found:	-
Other contams found description:	-
PAHs found:	Y
PAHs cleaned up:	-
PCBs found:	-
PCBs cleaned up:	-
Petro products found:	Y
Petro products cleaned:	-
Sediments found:	-
Sediments cleaned:	-
Soil affected:	Y
Soil cleaned up:	-
Surface water cleaned:	-
VOCs found:	Y
VOCs cleaned:	-
Cleanup other description:	-
Num. of cleanup and re-dev. jobs:	-
Past use greenspace acreage:	-
Past use residential acreage:	-
Surface Water:	-
Past use commercial acreage:	.66
Past use industrial acreage:	-
Future use greenspace acreage:	-
Future use residential acreage:	-
Future use commercial acreage:	-
Future use industrial acreage:	-
Superfund Fed. landowner flag:	-
Arsenic cleaned up:	-
Cadmium cleaned up:	-
Chromium cleaned up:	-
Copper cleaned up:	-
Iron cleaned up:	-
mercury cleaned up:	-
Nickel Cleaned Up:	-
No clean up:	-
Pesticides cleaned up:	-
Selenium cleaned up:	-
SVOCs cleaned up:	-
Unknown clean up:	-
Arsenic contaminant found:	Y
Cadmium contaminant found:	Y
Chromium contaminant found:	Y

206 AND 214 W RIVERSIDE AVE (Continued) **1026655255**

Copper contaminant found:	-
Iron contaminant found:	-
Mercury contaminant found:	Y
Nickel contaminant found:	-
No contaminant found:	-
Pesticides contaminant found:	-
Selenium contaminant found:	-
SVOCs contaminant found:	-
Unknown contaminant found:	-
Future Use: Multistory	-
Media affected Bluiding Material:	-
Media affected indoor air:	-
Building material media cleaned up:	-
Indoor air media cleaned up:	-
Unknown media cleaned up:	-
Past Use: Multistory	Not reported
Property Description:	-
Below Poverty Number:	597
Below Poverty Percent:	44.16
Meidan Income:	1656
Meidan Income Number:	845
Meidan Income Percent:	62.5
Vacant Housing Number:	107
Vacant Housing Percent:	11.16
Unemployed Number:	80
Unemployed Percent:	5.92

186
WSW
1/4-1/2
0.421 mi.
2222 ft.

130 S BROWN PARKING
130 S BROWN STREET
SPOKANE, WA 99201

WA ALLSITES **S122493403**
WA UIC **N/A**

Relative:
Lower

Actual:
1914 ft.

ALLSITES:

Name:	130 S BROWN PARKING
Facility Id:	88869

UIC:

Name:	130 S BROWN PARKING
Address:	130 S BROWN STREET
City,State,Zip:	SPOKANE, WA 99201
Site Number:	33979
Owner Name:	Fdal Llc
Well Status:	Active
EPA Well Type:	5H1 - Stormwater
Latitude:	47.6561
Longitude:	117.4137
Well Name:	Drywell 1
Registration Type:	Non-Municipal Stormwater
Construction Date:	01/01/2000
Construction Type:	Drywell
Depth:	8

AX187 **RIVERSIDE AVE EXT PHASE 2** **WA ALLSITES** **S116505746**
East **INT OF MLK JR WAY & SHERMAN AVE** **N/A**
1/4-1/2 **SPOKANE, WA 99201**
0.424 mi.
2240 ft. **Site 1 of 2 in cluster AX**

Relative:
Lower

Actual:
1883 ft.

ALLSITES:

Name:	RIVERSIDE AVE EXT PHASE 2
Facility Id:	15669
Interaction:	107528
Interaction 1:	A
Interaction 2:	CONSTSWGP
Ecology Program:	WATQUAL
Program Data:	PARIS
Facility Alt.:	Riverside Ave Ext Phase 2
Program ID:	WAR301683
Date Interaction:	2014-02-13 00:00:00
Date Interaction 3:	Construction SW GP
Latitude:	47.658870989999997
Longitude:	-117.39557094

AY188 **840 E SPOKANE FALLS BLVD** **US BROWNFIELDS** **1026109949**
NE **840 EAST SPOKANE FALLS BOULEVARD** **N/A**
1/4-1/2 **SPOKANE, WA 99201**
0.424 mi.
2240 ft. **Site 1 of 3 in cluster AY**

Relative:
Lower

Actual:
1884 ft.

US BROWNFIELDS:

Name:	840 E SPOKANE FALLS BLVD
Address:	840 EAST SPOKANE FALLS BOULEVARD
City,State,Zip:	SPOKANE, WA 99201
Recipient Name:	City of Spokane
Grant Type:	Assessment
Property Number:	35174.0510
Parcel size:	1.54
Latitude:	47.66184451814898
Longitude:	-117.397332
HCM Label:	-
Map Scale:	-
Point of Reference:	-
Highlights:	The Property is located at Latitude 47 39’41.31" North and Longitude 117 23’50.71" West. The Site consists of 1.54 acres of land improved with a commercial structure totaling approximately 31,600-square-feet (ft2) and occupies approximately 47% of the Property footprint. The Property building was constructed in stages between 1956 and 1967 and historically was listed with street addresses of 840, 844, 850, and 860 E. Trent Ave. Between 1998 and 2013, E. Trent Ave. was renamed to E. Spokane Falls Blvd. At the time of a reconnaissance of the Property performed by Stantec on December 12, 2019, the Property building was divided into four +bays+ which were occupied by two tenants, Overcast Innovations and McKinstry. Bay 1 was occupied by Overcast Innovations, a business that reportedly performs light manufacturing of quick-connect mounting system and modular accessories used in ceilings. Bays 2 to 4 were occupied by McKinstry, with Bay 2 in use as a plumbing and sprinkler fabrication shop; Bay 3 as a logistics office and warehouse storage area; and Bay 4 as a pipe fabrication shop. The south exterior portion of the Property appeared to be utilized for pipe storage in addition to the eastern portion of

840 E SPOKANE FALLS BLVD (Continued) **1026109949**

	the Property which was also utilized to store equipment.
Datum:	-
Acres Property ID:	242159
IC Data Access:	-
Start Date:	-
Redev Completition Date:	-
Completed Date:	-
Acres Cleaned Up:	-
Cleanup Funding:	-
Cleanup Funding Source:	-
Assessment Funding:	10139
Assessment Funding Source:	EPA
Redevelopment Funding:	60000000
Redev. Funding Source:	McKinstry Co.
Redev. Funding Entity Name:	Private/Other Funding
Redevelopment Start Date:	08/14/2020
Assessment Funding Entity:	US EPA - Brownfields Assessment Cooperative Agreement
Cleanup Funding Entity:	-
Grant Type:	Hazardous & Petroleum
Accomplishment Type:	Phase I Environmental Assessment
Accomplishment Count:	Y
Cooperative Agreement Number:	01J65801
Start Date:	11/04/2019
Ownership Entity:	Private
Completion Date:	02/27/2020
Current Owner:	Spokane Portland & Seattle LLC
Did Owner Change:	N
Cleanup Required:	Y
Video Available:	-
Photo Available:	-
Institutional Controls Required:	U
IC Category Proprietary Controls:	-
IC Cat. Info. Devices:	-
IC Cat. Gov. Controls:	-
IC Cat. Enforcement Permit Tools:	-
IC in place date:	-
IC in place:	-
State/tribal program date:	-
State/tribal program ID:	-
State/tribal NFA date:	-
Air cleaned:	-
Asbestos found:	Y
Asbestos cleaned:	-
Controled substance found:	-
Controled substance cleaned:	-
Drinking water affected:	-
Drinking water cleaned:	-
Groundwater affected:	-
Groundwater cleaned:	-
Lead contaminant found:	Y
Lead cleaned up:	-
No media affected:	Not reported
Unknown media affected:	-
Other cleaned up:	-
Other metals found:	Y
Other metals cleaned:	-
Other contaminants found:	-

840 E SPOKANE FALLS BLVD (Continued) **1026109949**

Other contams found description:	-
PAHs found:	Y
PAHs cleaned up:	-
PCBs found:	-
PCBs cleaned up:	-
Petro products found:	Y
Petro products cleaned:	-
Sediments found:	-
Sediments cleaned:	-
Soil affected:	Y
Soil cleaned up:	-
Surface water cleaned:	-
VOCs found:	Y
VOCs cleaned:	-
Cleanup other description:	-
Num. of cleanup and re-dev. jobs:	-
Past use greenspace acreage:	-
Past use residential acreage:	-
Surface Water:	-
Past use commercial acreage:	1.54
Past use industrial acreage:	-
Future use greenspace acreage:	-
Future use residential acreage:	-
Future use commercial acreage:	1.54
Future use industrial acreage:	-
Superfund Fed. landowner flag:	Y
Arsenic cleaned up:	-
Cadmium cleaned up:	-
Chromium cleaned up:	-
Copper cleaned up:	-
Iron cleaned up:	-
mercury cleaned up:	-
Nickel Cleaned Up:	-
No clean up:	-
Pesticides cleaned up:	-
Selenium cleaned up:	-
SVOCs cleaned up:	-
Unknown clean up:	-
Arsenic contaminant found:	Y
Cadmium contaminant found:	-
Chromium contaminant found:	Y
Copper contaminant found:	-
Iron contaminant found:	-
Mercury contaminant found:	-
Nickel contaminant found:	-
No contaminant found:	-
Pesticides contaminant found:	-
Selenium contaminant found:	-
SVOCs contaminant found:	-
Unknown contaminant found:	-
Future Use: Multistory	-
Media affected Bluiding Material:	Y
Media affected indoor air:	-
Building material media cleaned up:	-
Indoor air media cleaned up:	-
Unknown media cleaned up:	-
Past Use: Multistory	Not reported

840 E SPOKANE FALLS BLVD (Continued) **1026109949**

Property Description: Historical records indicate that the Property was developed by at least 1910 as a Spokane and Inland Empire Railroad (SIERR) railyard with a small office and numerous railroad tracks and switches. The Property appeared to have been associated with the south adjacent property which contained a large SIERR railcar maintenance and manufacturing facility. Railroad tracks and switches on the Property appear to have provided access to the maintenance and manufacturing facility located on the south adjacent property. In 1929, SIERR was succeeded by the Great Northern Railway (GNR). By 1950, the small office building had been removed and a new structure referred to as an +oil house+ constructed on the Property. By 1956, the first portion of the existing Property building (Bays 1 & 2) were constructed (the buildings labeled 844 E. Trent Ave.). Two additional additions (Bays 3 & 4, labeled 850 and 860 E. Trent Ave.) were completed by 1959 and 1967, respectively. City directories indicate that occupants of the Property since 2000 have included beverage distributors, chemical and solvent suppliers, a floor supply firm, a vintner, an interior/exterior paint company, beverage distributor and a Habitat-Spokane Builders Surplus Store. The Property was purchased in 2010 by Spokane Portland & Seattle LLC, a McKinstry owned entity. The Property is zoned as +Center and Corridor Type 1 (CC-1)+ according to City of Spokane Geographical Information System (GIS) Online Records.

Below Poverty Number:	-
Below Poverty Percent:	-
Meidan Income:	-
Meidan Income Number:	-
Meidan Income Percent:	-
Vacant Housing Number:	-
Vacant Housing Percent:	-
Unemployed Number:	-
Unemployed Percent:	-

Name:	840 E SPOKANE FALLS BLVD
Address:	840 EAST SPOKANE FALLS BOULEVARD
City,State,Zip:	SPOKANE, WA 99201
Recipient Name:	City of Spokane
Grant Type:	Assessment
Property Number:	35174.0510
Parcel size:	1.54
Latitude:	47.66184451814898
Longitude:	-117.397332
HCM Label:	-
Map Scale:	-
Point of Reference:	-

Highlights: The Property is located at Latitude 47 39’41.31" North and Longitude 117 23’50.71" West. The Site consists of 1.54 acres of land improved with a commercial structure totaling approximately 31,600-square-feet (ft2) and occupies approximately 47% of the Property footprint. The Property building was constructed in stages between 1956 and 1967 and historically was listed with street addresses of 840, 844, 850, and 860 E. Trent Ave. Between 1998 and 2013, E. Trent Ave. was renamed to E. Spokane Falls Blvd. At the time of a reconnaissance of the Property performed by Stantec on December 12, 2019, the Property building was divided into four +bays+ which were occupied by two tenants, Overcast Innovations and McKinstry. Bay 1 was occupied by Overcast Innovations, a business that reportedly performs light

840 E SPOKANE FALLS BLVD (Continued) **1026109949**

manufacturing of quick-connect mounting system and modular accessories used in ceilings. Bays 2 to 4 were occupied by McKinstry, with Bay 2 in use as a plumbing and sprinkler fabrication shop; Bay 3 as a logistics office and warehouse storage area; and Bay 4 as a pipe fabrication shop. The south exterior portion of the Property appeared to be utilized for pipe storage in addition to the eastern portion of the Property which was also utilized to store equipment.

Datum:	-
Acres Property ID:	242159
IC Data Access:	-
Start Date:	-
Redev Completition Date:	-
Completed Date:	-
Acres Cleaned Up:	-
Cleanup Funding:	-
Cleanup Funding Source:	-
Assessment Funding:	9653
Assessment Funding Source:	EPA
Redevelopment Funding:	60000000
Redev. Funding Source:	McKinstry Co.
Redev. Funding Entity Name:	Private/Other Funding
Redevelopment Start Date:	08/14/2020
Assessment Funding Entity:	US EPA - Brownfields Assessment Cooperative Agreement
Cleanup Funding Entity:	-
Grant Type:	Hazardous & Petroleum
Accomplishment Type:	Phase II Environmental Assessment
Accomplishment Count:	N
Cooperative Agreement Number:	01J65801
Start Date:	03/09/2020
Ownership Entity:	Private
Completion Date:	06/05/2020
Current Owner:	Spokane Portland & Seattle LLC
Did Owner Change:	N
Cleanup Required:	Y
Video Available:	-
Photo Available:	-
Institutional Controls Required:	U
IC Category Proprietary Controls:	-
IC Cat. Info. Devices:	-
IC Cat. Gov. Controls:	-
IC Cat. Enforcement Permit Tools:	-
IC in place date:	-
IC in place:	-
State/tribal program date:	-
State/tribal program ID:	-
State/tribal NFA date:	-
Air cleaned:	-
Asbestos found:	Y
Asbestos cleaned:	-
Controled substance found:	-
Controled substance cleaned:	-
Drinking water affected:	-
Drinking water cleaned:	-
Groundwater affected:	-
Groundwater cleaned:	-
Lead contaminant found:	Y
Lead cleaned up:	-

840 E SPOKANE FALLS BLVD (Continued) **1026109949**

No media affected:	Not reported
Unknown media affected:	-
Other cleaned up:	-
Other metals found:	Y
Other metals cleaned:	-
Other contaminants found:	-
Other contams found description:	-
PAHs found:	Y
PAHs cleaned up:	-
PCBs found:	-
PCBs cleaned up:	-
Petro products found:	Y
Petro products cleaned:	-
Sediments found:	-
Sediments cleaned:	-
Soil affected:	Y
Soil cleaned up:	-
Surface water cleaned:	-
VOCs found:	Y
VOCs cleaned:	-
Cleanup other description:	-
Num. of cleanup and re-dev. jobs:	-
Past use greenspace acreage:	-
Past use residential acreage:	-
Surface Water:	-
Past use commercial acreage:	1.54
Past use industrial acreage:	-
Future use greenspace acreage:	-
Future use residential acreage:	-
Future use commercial acreage:	1.54
Future use industrial acreage:	-
Superfund Fed. landowner flag:	Y
Arsenic cleaned up:	-
Cadmium cleaned up:	-
Chromium cleaned up:	-
Copper cleaned up:	-
Iron cleaned up:	-
mercury cleaned up:	-
Nickel Cleaned Up:	-
No clean up:	-
Pesticides cleaned up:	-
Selenium cleaned up:	-
SVOCs cleaned up:	-
Unknown clean up:	-
Arsenic contaminant found:	Y
Cadmium contaminant found:	-
Chromium contaminant found:	Y
Copper contaminant found:	-
Iron contaminant found:	-
Mercury contaminant found:	-
Nickel contaminant found:	-
No contaminant found:	-
Pesticides contaminant found:	-
Selenium contaminant found:	-
SVOCs contaminant found:	-
Unknown contaminant found:	-
Future Use: Multistory	-

840 E SPOKANE FALLS BLVD (Continued) **1026109949**

Media affected Bluiding Material:	Y
Media affected indoor air:	-
Building material media cleaned up:	-
Indoor air media cleaned up:	-
Unknown media cleaned up:	-
Past Use: Multistory	Not reported
Property Description:	Historical records indicate that the Property was developed by at least 1910 as a Spokane and Inland Empire Railroad (SIERR) railyard with a small office and numerous railroad tracks and switches. The Property appeared to have been associated with the south adjacent property which contained a large SIERR railcar maintenance and manufacturing facility. Railroad tracks and switches on the Property appear to have provided access to the maintenance and manufacturing facility located on the south adjacent property. In 1929, SIERR was succeeded by the Great Northern Railway (GNR). By 1950, the small office building had been removed and a new structure referred to as an +oil house+ constructed on the Property. By 1956, the first portion of the existing Property building (Bays 1 & 2) were constructed (the buildings labeled 844 E. Trent Ave.). Two additional additions (Bays 3 & 4, labeled 850 and 860 E. Trent Ave.) were completed by 1959 and 1967, respectively. City directories indicate that occupants of the Property since 2000 have included beverage distributors, chemical and solvent suppliers, a floor supply firm, a vintner, an interior/exterior paint company, beverage distributor and a Habitat-Spokane Builders Surplus Store. The Property was purchased in 2010 by Spokane Portland & Seattle LLC, a McKinstry owned entity. The Property is zoned as +Center and Corridor Type 1 (CC-1)+ according to City of Spokane Geographical Information System (GIS) Online Records.
Below Poverty Number:	-
Below Poverty Percent:	-
Meidan Income:	-
Meidan Income Number:	-
Meidan Income Percent:	-
Vacant Housing Number:	-
Vacant Housing Percent:	-
Unemployed Number:	-
Unemployed Percent:	-

Name:	840 E SPOKANE FALLS BLVD
Address:	840 EAST SPOKANE FALLS BOULEVARD
City,State,Zip:	SPOKANE, WA 99201
Recipient Name:	City of Spokane
Grant Type:	Assessment
Property Number:	35174.0510
Parcel size:	1.54
Latitude:	47.66184451814898
Longitude:	-117.397332
HCM Label:	-
Map Scale:	-
Point of Reference:	-
Highlights:	The Property is located at Latitude 47 39’41.31" North and Longitude 117 23’50.71" West. The Site consists of 1.54 acres of land improved with a commercial structure totaling approximately 31,600-square-feet (ft2) and occupies approximately 47% of the Property footprint. The Property building was constructed in stages between 1956 and 1967 and historically was listed with street addresses of 840, 844, 850, and

840 E SPOKANE FALLS BLVD (Continued) **1026109949**

860 E. Trent Ave. Between 1998 and 2013, E. Trent Ave. was renamed to E. Spokane Falls Blvd. At the time of a reconnaissance of the Property performed by Stantec on December 12, 2019, the Property building was divided into four +bays+ which were occupied by two tenants, Overcast Innovations and McKinstry. Bay 1 was occupied by Overcast Innovations, a business that reportedly performs light manufacturing of quick-connect mounting system and modular accessories used in ceilings. Bays 2 to 4 were occupied by McKinstry, with Bay 2 in use as a plumbing and sprinkler fabrication shop; Bay 3 as a logistics office and warehouse storage area; and Bay 4 as a pipe fabrication shop. The south exterior portion of the Property appeared to be utilized for pipe storage in addition to the eastern portion of the Property which was also utilized to store equipment.

Datum:	-
Acres Property ID:	242159
IC Data Access:	-
Start Date:	-
Redev Completition Date:	-
Completed Date:	-
Acres Cleaned Up:	-
Cleanup Funding:	-
Cleanup Funding Source:	-
Assessment Funding:	54059
Assessment Funding Source:	EPA
Redevelopment Funding:	60000000
Redev. Funding Source:	McKinstry Co.
Redev. Funding Entity Name:	Private/Other Funding
Redevelopment Start Date:	08/14/2020
Assessment Funding Entity:	US EPA - Brownfields Assessment Cooperative Agreement
Cleanup Funding Entity:	-
Grant Type:	Hazardous & Petroleum
Accomplishment Type:	Phase II Environmental Assessment
Accomplishment Count:	N
Cooperative Agreement Number:	01J65801
Start Date:	03/09/2020
Ownership Entity:	Private
Completion Date:	06/05/2020
Current Owner:	Spokane Portland & Seattle LLC
Did Owner Change:	N
Cleanup Required:	Y
Video Available:	-
Photo Available:	-
Institutional Controls Required:	U
IC Category Proprietary Controls:	-
IC Cat. Info. Devices:	-
IC Cat. Gov. Controls:	-
IC Cat. Enforcement Permit Tools:	-
IC in place date:	-
IC in place:	-
State/tribal program date:	-
State/tribal program ID:	-
State/tribal NFA date:	-
Air cleaned:	-
Asbestos found:	Y
Asbestos cleaned:	-
Controled substance found:	-
Controled substance cleaned:	-

840 E SPOKANE FALLS BLVD (Continued) **1026109949**

Drinking water affected:	-
Drinking water cleaned:	-
Groundwater affected:	-
Groundwater cleaned:	-
Lead contaminant found:	Y
Lead cleaned up:	-
No media affected:	Not reported
Unknown media affected:	-
Other cleaned up:	-
Other metals found:	Y
Other metals cleaned:	-
Other contaminants found:	-
Other contams found description:	-
PAHs found:	Y
PAHs cleaned up:	-
PCBs found:	-
PCBs cleaned up:	-
Petro products found:	Y
Petro products cleaned:	-
Sediments found:	-
Sediments cleaned:	-
Soil affected:	Y
Soil cleaned up:	-
Surface water cleaned:	-
VOCs found:	Y
VOCs cleaned:	-
Cleanup other description:	-
Num. of cleanup and re-dev. jobs:	-
Past use greenspace acreage:	-
Past use residential acreage:	-
Surface Water:	-
Past use commercial acreage:	1.54
Past use industrial acreage:	-
Future use greenspace acreage:	-
Future use residential acreage:	-
Future use commercial acreage:	1.54
Future use industrial acreage:	-
Superfund Fed. landowner flag:	Y
Arsenic cleaned up:	-
Cadmium cleaned up:	-
Chromium cleaned up:	-
Copper cleaned up:	-
Iron cleaned up:	-
mercury cleaned up:	-
Nickel Cleaned Up:	-
No clean up:	-
Pesticides cleaned up:	-
Selenium cleaned up:	-
SVOCs cleaned up:	-
Unknown clean up:	-
Arsenic contaminant found:	Y
Cadmium contaminant found:	-
Chromium contaminant found:	Y
Copper contaminant found:	-
Iron contaminant found:	-
Mercury contaminant found:	-
Nickel contaminant found:	-

840 E SPOKANE FALLS BLVD (Continued) **1026109949**

No contaminant found:	-
Pesticides contaminant found:	-
Selenium contaminant found:	-
SVOCs contaminant found:	-
Unknown contaminant found:	-
Future Use: Multistory	-
Media affected Bluiding Material:	Y
Media affected indoor air:	-
Building material media cleaned up:	-
Indoor air media cleaned up:	-
Unknown media cleaned up:	-
Past Use: Multistory	Not reported
Property Description:	Historical records indicate that the Property was developed by at least 1910 as a Spokane and Inland Empire Railroad (SIERR) railyard with a small office and numerous railroad tracks and switches. The Property appeared to have been associated with the south adjacent property which contained a large SIERR railcar maintenance and manufacturing facility. Railroad tracks and switches on the Property appear to have provided access to the maintenance and manufacturing facility located on the south adjacent property. In 1929, SIERR was succeeded by the Great Northern Railway (GNR). By 1950, the small office building had been removed and a new structure referred to as an +oil house+ constructed on the Property. By 1956, the first portion of the existing Property building (Bays 1 & 2) were constructed (the buildings labeled 844 E. Trent Ave.). Two additional additions (Bays 3 & 4, labeled 850 and 860 E. Trent Ave.) were completed by 1959 and 1967, respectively. City directories indicate that occupants of the Property since 2000 have included beverage distributors, chemical and solvent suppliers, a floor supply firm, a vintner, an interior/exterior paint company, beverage distributor and a Habitat-Spokane Builders Surplus Store. The Property was purchased in 2010 by Spokane Portland & Seattle LLC, a McKinstry owned entity. The Property is zoned as +Center and Corridor Type 1 (CC-1)+ according to City of Spokane Geographical Information System (GIS) Online Records.
Below Poverty Number:	-
Below Poverty Percent:	-
Meidan Income:	-
Meidan Income Number:	-
Meidan Income Percent:	-
Vacant Housing Number:	-
Vacant Housing Percent:	-
Unemployed Number:	-
Unemployed Percent:	-

AY189 **HEALTH SCIENCE BUILDING** **WA CSCSL** **S126322522**
NE **840 SPOKANE FALLS BLVD** **WA VCP** **N/A**
1/4-1/2 **SPOKANE, WA 99202** **WA ALLSITES**
0.424 mi. **WA UIC**
2240 ft. **Site 2 of 3 in cluster AY**

Relative:
Lower

Actual:
1884 ft.

CSCSL:

Name:	UW/GONZAGA EMERALD HEALTH BUILDING
Address:	840 SPOKANE FALLS BLVD
City,State,Zip:	SPOKANE, WA 99202
Facility ID:	82420
Region:	Eastern
Lat/Long:	47.6616 / -117.3975

HEALTH SCIENCE BUILDING (Continued) **S126322522**

Clean Up Siteid:	15310
Site Status:	Cleanup Started
Contaminant Name:	Arsenic
Alternate Site Names:	Health Science Building
Site Rank:	Not reported
Has Institutional Control:	Not reported
Past VCP:	True
Current VCP:	True
Ground Water:	Not reported
Surface Water:	Not reported
Soil:	Confirmed Above Cleanup Levels
Sediment:	Not reported
Air:	Not reported
Bedrock:	Not reported
Responsible Unit:	Eastern

Name:	UW/GONZAGA EMERALD HEALTH BUILDING
Address:	840 SPOKANE FALLS BLVD
City,State,Zip:	SPOKANE, WA 99202
Facility ID:	82420
Region:	Eastern
Lat/Long:	47.6616 / -117.3975
Clean Up Siteid:	15310
Site Status:	Cleanup Started
Contaminant Name:	Petroleum-Diesel
Alternate Site Names:	Health Science Building
Site Rank:	Not reported
Has Institutional Control:	Not reported
Past VCP:	True
Current VCP:	True
Ground Water:	Not reported
Surface Water:	Not reported
Soil:	Confirmed Above Cleanup Levels
Sediment:	Not reported
Air:	Not reported
Bedrock:	Not reported
Responsible Unit:	Eastern

Name:	UW/GONZAGA EMERALD HEALTH BUILDING
Address:	840 SPOKANE FALLS BLVD
City,State,Zip:	SPOKANE, WA 99202
Facility ID:	82420
Region:	Eastern
Lat/Long:	47.6616 / -117.3975
Clean Up Siteid:	15310
Site Status:	Cleanup Started
Contaminant Name:	Petroleum-Gasoline
Alternate Site Names:	Health Science Building
Site Rank:	Not reported
Has Institutional Control:	Not reported
Past VCP:	True
Current VCP:	True
Ground Water:	Not reported
Surface Water:	Not reported
Soil:	Confirmed Above Cleanup Levels
Sediment:	Not reported
Air:	Not reported

HEALTH SCIENCE BUILDING (Continued) **S126322522**

Bedrock: Not reported
Responsible Unit: Eastern

Name: UW/GONZAGA EMERALD HEALTH BUILDING
Address: 840 SPOKANE FALLS BLVD
City,State,Zip: SPOKANE, WA 99202
Facility ID: 82420
Region: Eastern
Lat/Long: 47.6616 / -117.3975
Clean Up Siteid: 15310
Site Status: Cleanup Started
Contaminant Name: Polycyclic Aromatic Hydrocarbons
Alternate Site Names: Health Science Building
Site Rank: Not reported
Has Institutional Control: Not reported
Past VCP: True
Current VCP: True
Ground Water: Not reported
Surface Water: Not reported
Soil: Confirmed Above Cleanup Levels
Sediment: Not reported
Air: Not reported
Bedrock: Not reported
Responsible Unit: Eastern

VCP:
Name: UW/GONZAGA EMERALD HEALTH BUILDING
Address: 840 SPOKANE FALLS BLVD
City,State,Zip: SPOKANE, WA 99202
edr_fstat: WA
edr_fzip: 99202
edr_fcnty: SPOKANE
edr_zip: Not reported
Facility ID: 82420
VCP Status: Not reported
VCP: TRUE
Ecology Status: Not reported
NFA Type: Not reported
Date NFA: Not reported
Rank: Not reported
Cleanup Siteid: 15310
Contaminant Name: Arsenic
Soil: Confirmed Above Cleanup Levels

Name: UW/GONZAGA EMERALD HEALTH BUILDING
Address: 840 SPOKANE FALLS BLVD
City,State,Zip: SPOKANE, WA 99202
edr_fstat: WA
edr_fzip: 99202
edr_fcnty: SPOKANE
edr_zip: Not reported
Facility ID: 82420
VCP Status: Not reported
VCP: TRUE
Ecology Status: Not reported
NFA Type: Not reported
Date NFA: Not reported

HEALTH SCIENCE BUILDING (Continued) **S126322522**

Rank: Not reported
Cleanup Siteid: 15310
Contaminant Name: Petroleum-Diesel
Soil: Confirmed Above Cleanup Levels

Name: UW/GONZAGA EMERALD HEALTH BUILDING
Address: 840 SPOKANE FALLS BLVD
City,State,Zip: SPOKANE, WA 99202
edr_fstat: WA
edr_fzip: 99202
edr_fcnty: SPOKANE
edr_zip: Not reported
Facility ID: 82420
VCP Status: Not reported
VCP: TRUE
Ecology Status: Not reported
NFA Type: Not reported
Date NFA: Not reported
Rank: Not reported
Cleanup Siteid: 15310
Contaminant Name: Petroleum-Gasoline
Soil: Confirmed Above Cleanup Levels

Name: UW/GONZAGA EMERALD HEALTH BUILDING
Address: 840 SPOKANE FALLS BLVD
City,State,Zip: SPOKANE, WA 99202
edr_fstat: WA
edr_fzip: 99202
edr_fcnty: SPOKANE
edr_zip: Not reported
Facility ID: 82420
VCP Status: Not reported
VCP: TRUE
Ecology Status: Not reported
NFA Type: Not reported
Date NFA: Not reported
Rank: Not reported
Cleanup Siteid: 15310
Contaminant Name: Polycyclic Aromatic Hydrocarbons
Soil: Confirmed Above Cleanup Levels

ALLSITES:
Name: HEALTH SCIENCE BUILDING
Facility Id: 82420

UIC:
Name: HEALTH SCIENCE BUILDING
Address: 840 SPOKANE FALLS BLVD
City,State,Zip: SPOKANE, WA 99202
Site Number: 35202
Owner Name: Spokane, Portland, and Seattle LLC
Well Status: Active
EPA Well Type: 5H3 - Other Special Drainage
Latitude: 47.6616
Longitude: 117.3975
Well Name: RW1

HEALTH SCIENCE BUILDING (Continued) **S126322522**

Registration Type: Automatically Meet the Nonendangerment Standard
Construction Date: 06/01/2020
Construction Type: Not reported
Depth: 100

AZ190
WNW
1/4-1/2
0.424 mi.
2241 ft.

WSU BIOMEDICAL BUILDING
205 W SPOKANE FALLS BLVD
SPOKANE, WA 99201

WA ALLSITES **S111289113**
N/A

Site 1 of 3 in cluster AZ

Relative:
Lower

Actual:
1884 ft.

ALLSITES:
Name: WSU BIOMEDICAL BUILDING
Facility Id: 15957

Interaction: 97433
Interaction 1: I
Interaction 2: CONSTSWGP
Ecology Program: WATQUAL
Program Data: PARIS
Facility Alt.: WSU Biomedical Building
Program ID: WAR125233
Date Interaction: 2011-06-27 00:00:00
Date Interaction 3: Construction SW GP
Latitude: 47.660370082
Longitude: -117.40661192500001

191
North
1/4-1/2
0.426 mi.
2247 ft.

RIVERPOINT DEVELOP PARCEL 1A
RIVERPOINT BLVD
SPOKANE, WA 99202

WA ALLSITES **S104972147**
WA CSCSL NFA **N/A**

Relative:
Lower

Actual:
1883 ft.

ALLSITES:
Name: RIVERPOINT DEVELOP PARCEL 1A
Facility Id: 704

Interaction: 1552
Interaction 1: I
Interaction 2: INDPNDNT
Ecology Program: TOXICS
Program Data: ISIS
Facility Alt.: RIVERPOINT DEVELOP PARCEL 1A
Program ID: Not reported
Date Interaction: 1996-04-16 00:00:00
Date Interaction 3: Independent Cleanup
Latitude: 47.664053848000002
Longitude: -117.406315949

CSCSL NFA:
Name: RIVERPOINT DEVELOP PARCEL 1A
Address: RIVERPOINT BLVD
City,State,Zip: SPOKANE, WA 99202
Facility/Site Id: 704

RIVERPOINT DEVELOP PARCEL 1A (Continued) **S104972147**

CS Id:	1423
NFA Date:	01/16/1997
Alternate Site Names:	Riverpoint Development Site
NFA Reason:	NFA-Site Hazard Assessment
Site Status:	NFA
Region:	Eastern
Contaminant Name:	Metals Priority Pollutants
Ground Water:	Not reported
Surface Water:	Not reported
Soil:	Remediated
Sediment:	Not reported
Air:	Not reported
Bedrock:	Not reported
Latitude:	47.66406
Longitude:	-117.40633

AU192 **U HAUL CENTER MIDTOWN 703 50** **WA LUST** **1007073149**
SW **21 W 3RD ST** **WA UST** **N/A**
1/4-1/2 **SPOKANE, WA 99204** **WA ALLSITES**
0.436 mi. **WA CSCSL NFA**
2302 ft. **Site 3 of 3 in cluster AU** **FINDS**

Relative:
Higher

Actual:
1942 ft.

LUST:

Name:	U-HAUL CENTER MIDTOWN 703-50
Address:	21 W 3RD ST
City,State,Zip:	SPOKANE, WA 99204
Facility ID:	28884776
Lust Status Type:	LUST - NFA
Cleanup Site ID:	8604
Cleanup Unit Type:	Not reported
Process Type:	Not reported
Cleanup Unit Name:	U HAUL CENTER MIDTOWN 703 50
Response Section:	Eastern
Release Date:	08/17/1990
Lust Date:	01/31/2012
Region:	Eastern
Lust ID:	2183
UST ID:	9356
Contaminant Name:	Petroleum-Other
Ground Water:	Not reported
Surface Water:	Not reported
Soil:	Confirmed Above Cleanup Levels
Sediment:	Not reported
Air:	Not reported
Bedrock:	Not reported
Lat/Long:	47.6533398 / -117.41216

UST:

Name:	U-HAUL CENTER MIDTOWN 703-50
Address:	21 W THIRD ST
City:	SPOKANE
Zip:	99204
Facility ID:	28884776
Site Id:	9356
UBI:	Not reported
Phone Number:	Not reported
Decimal Latitude:	47.65333986

U HAUL CENTER MIDTOWN 703 50 (Continued) **1007073149**

Decimal Longitude:	-117.4121617
Tank Name:	1
Tag Number:	Not reported
Tank Status:	Removed
Tank Status Date:	08/06/1996
Tank Install Date:	12/31/1964
Tank Closure Date:	Not reported
Capacity Range:	Not reported
Tank Permit Expiration Date:	Not reported
Tank Upgrade Date:	Not reported
Tank Spill Prevention:	Not reported
Tank Overfill Prevention:	Not reported
Tank Material:	Steel
Tank Construction:	Not reported
Tank Tightness Test:	Not reported
Tank Corrosion Protection:	Not reported
Tank Manifold:	Not reported
Tank Release Detection:	Not reported
Tank SFC Type:	Not reported
Pipe Material:	Not reported
Pipe Construction:	Not reported
Pipe Primary Release Detection:	Not reported
Pipe Second Release Detection:	Not reported
Pipe Corrosion Protection:	Not reported
Pipe Pumping System:	Not reported
Responsible Unit:	Eastern
Dispencer/Pump SFC Type:	Not reported
Name:	U-HAUL CENTER MIDTOWN 703-50
Address:	21 W THIRD ST
City:	SPOKANE
Zip:	99204
Tank Name:	2
Tag Number:	Not reported
Tank Status:	Removed
Tank Status Date:	08/06/1996
Tank Install Date:	12/31/1964
Tank Closure Date:	Not reported
Capacity Range:	Not reported
Tank Permit Expiration Date:	Not reported
Tank Upgrade Date:	Not reported
Tank Spill Prevention:	Not reported
Tank Overfill Prevention:	Not reported
Tank Material:	Steel
Tank Construction:	Not reported
Tank Tightness Test:	Not reported
Tank Corrosion Protection:	Not reported
Tank Manifold:	Not reported
Tank Release Detection:	Not reported
Tank SFC Type:	Not reported
Pipe Material:	Not reported
Pipe Construction:	Not reported
Pipe Primary Release Detection:	Not reported
Pipe Second Release Detection:	Not reported
Pipe Corrosion Protection:	Not reported

U HAUL CENTER MIDTOWN 703 50 (Continued) **1007073149**

Pipe Pumping System: Not reported
Responsible Unit: Eastern
Dispencer/Pump SFC Type: Not reported

ALLSITES:
Name: U HAUL CENTER MIDTOWN 703 50
Facility Id: 28884776

Interaction: 36335
Interaction 1: A
Interaction 2: UST
Ecology Program: TOXICS
Program Data: UST
Facility Alt.: Not reported
Program ID: 9356
Date Interaction: 2000-03-20 00:00:00
Date Interaction 3: Underground Storage Tank
Latitude: 47.653333709000002
Longitude: -117.412147651

Interaction: 36334
Interaction 1: I
Interaction 2: LUST
Ecology Program: TOXICS
Program Data: ISIS
Facility Alt.: Not reported
Program ID: 9356
Date Interaction: 1990-08-17 00:00:00
Date Interaction 3: LUST Facility
Latitude: 47.653333709000002
Longitude: -117.412147651

CSCSL NFA:
Name: U-HAUL CENTER MIDTOWN 703-50
Address: 21 W 3RD ST
City,State,Zip: SPOKANE, WA 99204
Facility/Site Id: 28884776
CS Id: 8604
NFA Date: 01/31/2012
Alternate Site Names: U HAUL CENTER MIDTOWN 703 50
NFA Reason: NFA-Initial Investigation
Site Status: NFA
Region: Eastern
Contaminant Name: Petroleum-Other
Ground Water: Not reported
Surface Water: Not reported
Soil: Confirmed Above Cleanup Levels
Sediment: Not reported
Air: Not reported
Bedrock: Not reported
Latitude: 47.65333986
Longitude: -117.4121617

U HAUL CENTER MIDTOWN 703 50 (Continued) **1007073149**

FINDS:
Registry ID: 110015497817

Click Here:

Environmental Interest/Information System:
Washington Facility / Site Identification System (WA-FSIS) provides a means to query and display data maintained by the Washington Department of Ecology. This system contains key information for each facility/site that is currently, or has been, of interest to the Air Quality, Dam Safety, Hazardous Waste, Toxics Cleanup, and Water Quality Programs.

Click this hyperlink while viewing on your computer to access additional FINDS: detail in the EDR Site Report.

193
NW
1/4-1/2
0.448 mi.
2363 ft.

SHERATON - SPOKANE HOTEL PROPERTY
N. 322 SPOKANE FALLS COURT
SPOKANE, WA 99201

WA ICR **S104487554**
N/A

Relative:
Lower

Actual:
1879 ft.

ICR:
Date Ecology Received Report: 09/30/93
Contaminants Found at Site: Metals, Petroleum products, Polynuclear aromatic hydrocarbons
Media Contaminated: Groundwater, Soil

194
NW
1/4-1/2
0.452 mi.
2389 ft.

RUBY RIVER HOTEL
700 N DIVISION ST
SPOKANE, WA 99202

WA ALLSITES **S105464400**
WA SPILLS **N/A**
WA NPDES

Relative:
Lower

Actual:
1884 ft.

ALLSITES:
Name: RUBY RIVER HOTEL
Facility Id: 90381

SPILLS:
Name: Not reported
Address: 700 NORTH DIVISION STREET
City,State,Zip: SPOKANE, WA
Facility ID: 527634
Medium: Not reported
Material Desc: PETROLEUM - UNKNOWN
Material Qty: Not reported
Material Units: Not reported
Date Received: 07/10/2002
Contact Name: Not reported
Incident Date: Not reported
Incident Category Type: Not reported
Incident Category: Not reported
Latitude: Not reported
Longitude: Not reported
Source Type: Not reported
Source: Not reported
Vessel Facility Name2: Not reported
Recovered Quantity: Not reported
Resp Party Contact: Not reported

RUBY RIVER HOTEL (Continued) **S105464400**

Cause: Not reported
Cause Type: Not reported
Resp Party Name: Not reported

NPDES:
Name: RUBY RIVER HOTEL
Address: 700 N DIVISION ST
City,State,Zip: SPOKANE, WA 99202
Facility Status: Not reported
Facility Type: Construction SW GP
Admin Region: Headqarters
Date Issued: 11/15/2020
Latitude: Not reported
Longitude: Not reported
Permit ID: WAR308827
Permit Version: Not reported
Permit Status: Active
Permit SubStatus: Not reported
Ecology Contact: Not reported
WRIA: Not reported
Permit Expiration Date: 12/31/2025
Effective Date: 01/01/2021
Days to Expiration: -1814

BA195 **2GO TESORO 62148** **WA VCP** **S124432671**
WSW **104 W 2ND AVE** **N/A**
1/4-1/2 **SPOKANE, WA 99204**
0.457 mi.
2414 ft. **Site 1 of 4 in cluster BA**

Relative:
Lower

Actual:
1925 ft.

VCP:
Name: 2GO TESORO 62148
Address: 104 W 2ND AVE
City,State,Zip: SPOKANE, WA 99204
edr_fstat: WA
edr_fzip: 99204
edr_fcnty: SPOKANE
edr_zip: Not reported
Facility ID: 14814712
VCP Status: Not reported
VCP: NFA
Ecology Status: Not reported
NFA Type: Not reported
Date NFA: 2016-09-06
Rank: Not reported
Cleanup Siteid: 8059
Contaminant Name: Benzene
Soil: Not reported

Name: 2GO TESORO 62148
Address: 104 W 2ND AVE
City,State,Zip: SPOKANE, WA 99204
edr_fstat: WA
edr_fzip: 99204
edr_fcnty: SPOKANE
edr_zip: Not reported
Facility ID: 14814712

2GO TESORO 62148 (Continued) **S124432671**

VCP Status: Not reported
VCP: NFA
Ecology Status: Not reported
NFA Type: Not reported
Date NFA: 2016-09-06
Rank: Not reported
Cleanup Siteid: 8059
Contaminant Name: Petroleum-Gasoline
Soil: Remediated-Below

BA196
WSW
1/4-1/2
0.457 mi.
2414 ft.

Relative:
Lower

Actual:
1925 ft.

FAIRCO SELF SERVE 2ND AVE **WA LUST** **1000354562**
104 W 2ND AVE **WA UST** **WAD988474086**
SPOKANE, WA 99201 **WA ICR**
RCRA NonGen / NLR
Site 2 of 4 in cluster BA **FINDS**
ECHO

LUST:

Name: 2GO TESORO 62148
Address: 104 W 2ND AVE
City,State,Zip: SPOKANE, WA 99204
Facility ID: 14814712
Lust Status Type: LUST - NFA
Cleanup Site ID: 8059
Cleanup Unit Type: Not reported
Process Type: Not reported
Cleanup Unit Name: CONOCO 1674 UST 4595,Fairco Self Serve 2nd Ave,GULL 1674,MOBIL # 62148,Mobil #62148
Response Section: Eastern
Release Date: 03/28/1991
Lust Date: 06/28/2016
Region: Eastern
Lust ID: 841
UST ID: 4595
Contaminant Name: Benzene
Ground Water: Remediated-Below
Surface Water: Not reported
Soil: Not reported
Sediment: Not reported
Air: Not reported
Bedrock: Not reported
Lat/Long: 47.654965 / -117.41390

Name: 2GO TESORO 62148
Address: 104 W 2ND AVE
City,State,Zip: SPOKANE, WA 99204
Facility ID: 14814712
Lust Status Type: LUST - NFA
Cleanup Site ID: 8059
Cleanup Unit Type: Not reported
Process Type: Not reported
Cleanup Unit Name: CONOCO 1674 UST 4595,Fairco Self Serve 2nd Ave,GULL 1674,MOBIL # 62148,Mobil #62148
Response Section: Eastern
Release Date: 11/08/1995
Lust Date: 09/06/2016
Region: Eastern
Lust ID: 4043

FAIRCO SELF SERVE 2ND AVE (Continued) **1000354562**

UST ID:	4595
Contaminant Name:	Benzene
Ground Water:	Remediated-Below
Surface Water:	Not reported
Soil:	Not reported
Sediment:	Not reported
Air:	Not reported
Bedrock:	Not reported
Lat/Long:	47.654965 / -117.41390

Name:	2GO TESORO 62148
Address:	104 W 2ND AVE
City,State,Zip:	SPOKANE, WA 99204
Facility ID:	14814712
Lust Status Type:	LUST - NFA
Cleanup Site ID:	8059
Cleanup Unit Type:	Not reported
Process Type:	Not reported
Cleanup Unit Name:	CONOCO 1674 UST 4595,Fairco Self Serve 2nd Ave,GULL 1674,MOBIL # 62148,Mobil #62148
Response Section:	Eastern
Release Date:	11/08/1995
Lust Date:	09/06/2016
Region:	Eastern
Lust ID:	4043
UST ID:	4595
Contaminant Name:	Petroleum-Gasoline
Ground Water:	Remediated-Below
Surface Water:	Not reported
Soil:	Remediated-Below
Sediment:	Not reported
Air:	Not reported
Bedrock:	Not reported
Lat/Long:	47.654965 / -117.41390

Name:	2GO TESORO 62148
Address:	104 W 2ND AVE
City,State,Zip:	SPOKANE, WA 99204
Facility ID:	14814712
Lust Status Type:	LUST - NFA
Cleanup Site ID:	8059
Cleanup Unit Type:	Not reported
Process Type:	Not reported
Cleanup Unit Name:	CONOCO 1674 UST 4595,Fairco Self Serve 2nd Ave,GULL 1674,MOBIL # 62148,Mobil #62148
Response Section:	Eastern
Release Date:	03/28/1991
Lust Date:	06/28/2016
Region:	Eastern
Lust ID:	841
UST ID:	4595
Contaminant Name:	Petroleum-Gasoline
Ground Water:	Remediated-Below
Surface Water:	Not reported
Soil:	Remediated-Below
Sediment:	Not reported
Air:	Not reported

FAIRCO SELF SERVE 2ND AVE (Continued) **1000354562**

Bedrock:	Not reported
Lat/Long:	47.654965 / -117.41390

UST:

Name:	MOBIL # 62148
Address:	104 W 2ND AVE
City:	SPOKANE
Zip:	99201
Facility ID:	14814712
Site Id:	4595
UBI:	Not reported
Phone Number:	Not reported
Decimal Latitude:	47.654965
Decimal Longitude:	-117.413905
Tank Name:	1
Tag Number:	A0578
Tank Status:	Operational
Tank Status Date:	03/01/2006
Tank Install Date:	05/12/2005
Tank Closure Date:	Not reported
Capacity Range:	20,000 to 29,999 Gallons
Tank Permit Expiration Date:	02/28/2021
Tank Upgrade Date:	Not reported
Tank Spill Prevention:	Spill Bucket/Spill Box
Tank Overfill Prevention:	Automatic Shutoff (fill pipe)
Tank Material:	Fiberglass Reinforced Plastic
Tank Construction:	Double Wall Tank
Tank Tightness Test:	Part of Automatic Tank Gauging (ATG) System
Tank Corrosion Protection:	Corrosion Resistant
Tank Manifold:	Non-Manifolded Tank
Tank Release Detection:	Interstitial Monitoring
Tank SFC Type:	Sump
Pipe Material:	Fiberglass
Pipe Construction:	Double Wall Pipe
Pipe Primary Release Detection:	Automatic Line Leak Detector (ALLD)
Pipe Second Release Detection:	Interstitial Monitoring (or Sump Sensor)
Pipe Corrosion Protection:	Corrosion Resistant
Pipe Pumping System:	Pressurized System
Responsible Unit:	Eastern
Dispencer/Pump SFC Type:	Sump
Name:	MOBIL # 62148
Address:	104 W 2ND AVE
City:	SPOKANE
Zip:	99201
Tank Name:	2
Tag Number:	A0578
Tank Status:	Operational
Tank Status Date:	06/14/2005
Tank Install Date:	05/12/2005
Tank Closure Date:	Not reported
Capacity Range:	20,000 to 29,999 Gallons
Tank Permit Expiration Date:	02/28/2021
Tank Upgrade Date:	Not reported
Tank Spill Prevention:	Spill Bucket/Spill Box

FAIRCO SELF SERVE 2ND AVE (Continued) **1000354562**

Tank Overfill Prevention:	Automatic Shutoff (fill pipe)
Tank Material:	Fiberglass Reinforced Plastic
Tank Construction:	Double Wall Tank
Tank Tightness Test:	Part of Automatic Tank Gauging (ATG) System
Tank Corrosion Protection:	Corrosion Resistant
Tank Manifold:	Non-Manifolded Tank
Tank Release Detection:	Interstitial Monitoring
Tank SFC Type:	Sump
Pipe Material:	Fiberglass
Pipe Construction:	Double Wall Pipe
Pipe Primary Release Detection:	Automatic Line Leak Detector (ALLD)
Pipe Second Release Detection:	Interstitial Monitoring (or Sump Sensor)
Pipe Corrosion Protection:	Corrosion Resistant
Pipe Pumping System:	Pressurized System
Responsible Unit:	Eastern
Dispencer/Pump SFC Type:	Sump

Name:	MOBIL # 62148
Address:	104 W 2ND AVE
City:	SPOKANE
Zip:	99201

Tank Name:	2
Tag Number:	A0578
Tank Status:	Operational
Tank Status Date:	06/14/2005
Tank Install Date:	05/12/2005
Tank Closure Date:	Not reported
Capacity Range:	20,000 to 29,999 Gallons
Tank Permit Expiration Date:	02/28/2021
Tank Upgrade Date:	Not reported
Tank Spill Prevention:	Spill Bucket/Spill Box
Tank Overfill Prevention:	Automatic Shutoff (fill pipe)
Tank Material:	Fiberglass Reinforced Plastic
Tank Construction:	Double Wall Tank
Tank Tightness Test:	Part of Automatic Tank Gauging (ATG) System
Tank Corrosion Protection:	Corrosion Resistant
Tank Manifold:	Non-Manifolded Tank
Tank Release Detection:	Interstitial Monitoring
Tank SFC Type:	Sump
Pipe Material:	Fiberglass
Pipe Construction:	Double Wall Pipe
Pipe Primary Release Detection:	Automatic Line Leak Detector (ALLD)
Pipe Second Release Detection:	Interstitial Monitoring (or Sump Sensor)
Pipe Corrosion Protection:	Corrosion Resistant
Pipe Pumping System:	Pressurized System
Responsible Unit:	Eastern
Dispencer/Pump SFC Type:	Sump

Name:	MOBIL # 62148
Address:	104 W 2ND AVE
City:	SPOKANE
Zip:	99201

Tank Name:	P
Tag Number:	A0578
Tank Status:	Removed

FAIRCO SELF SERVE 2ND AVE (Continued) **1000354562**

Tank Status Date:	04/28/2005
Tank Install Date:	01/01/1972
Tank Closure Date:	06/21/2005
Capacity Range:	10,000 to 19,999 Gallons
Tank Permit Expiration Date:	Not reported
Tank Upgrade Date:	08/01/1998
Tank Spill Prevention:	Spill Bucket/Spill Box
Tank Overfill Prevention:	Automatic Shutoff (fill pipe)
Tank Material:	Steel
Tank Construction:	Single Wall Tank
Tank Tightness Test:	Annual
Tank Corrosion Protection:	Impressed Current and Interior Lining
Tank Manifold:	Not reported
Tank Release Detection:	Automatic Tank Gauging
Tank SFC Type:	Not reported
Pipe Material:	Flexible Piping
Pipe Construction:	Double Wall Pipe
Pipe Primary Release Detection:	Automatic Line Leak Detector (ALLD)
Pipe Second Release Detection:	Not reported
Pipe Corrosion Protection:	Impressed Current
Pipe Pumping System:	Pressurized System
Responsible Unit:	Eastern
Dispencer/Pump SFC Type:	Not reported

Name:	MOBIL # 62148
Address:	104 W 2ND AVE
City:	SPOKANE
Zip:	99201

Tank Name:	R
Tag Number:	A0578
Tank Status:	Removed
Tank Status Date:	04/28/2005
Tank Install Date:	01/01/1972
Tank Closure Date:	06/21/2005
Capacity Range:	10,000 to 19,999 Gallons
Tank Permit Expiration Date:	Not reported
Tank Upgrade Date:	08/01/1998
Tank Spill Prevention:	Spill Bucket/Spill Box
Tank Overfill Prevention:	Automatic Shutoff (fill pipe)
Tank Material:	Steel
Tank Construction:	Single Wall Tank
Tank Tightness Test:	Annual
Tank Corrosion Protection:	Impressed Current and Interior Lining
Tank Manifold:	Not reported
Tank Release Detection:	Automatic Tank Gauging
Tank SFC Type:	Not reported
Pipe Material:	Flexible Piping
Pipe Construction:	Double Wall Pipe
Pipe Primary Release Detection:	Automatic Line Leak Detector (ALLD)
Pipe Second Release Detection:	Not reported
Pipe Corrosion Protection:	Impressed Current
Pipe Pumping System:	Pressurized System
Responsible Unit:	Eastern
Dispencer/Pump SFC Type:	Not reported

Name:	MOBIL # 62148

FAIRCO SELF SERVE 2ND AVE (Continued) **1000354562**

Address:	104 W 2ND AVE
City:	SPOKANE
Zip:	99201

Tank Name:	U
Tag Number:	A0578
Tank Status:	Removed
Tank Status Date:	04/28/2005
Tank Install Date:	01/01/1972
Tank Closure Date:	06/21/2005
Capacity Range:	10,000 to 19,999 Gallons
Tank Permit Expiration Date:	Not reported
Tank Upgrade Date:	08/01/1998
Tank Spill Prevention:	Spill Bucket/Spill Box
Tank Overfill Prevention:	Automatic Shutoff (fill pipe)
Tank Material:	Steel
Tank Construction:	Single Wall Tank
Tank Tightness Test:	Annual
Tank Corrosion Protection:	Impressed Current and Interior Lining
Tank Manifold:	Not reported
Tank Release Detection:	Automatic Tank Gauging
Tank SFC Type:	Not reported
Pipe Material:	Flexible Piping
Pipe Construction:	Double Wall Pipe
Pipe Primary Release Detection:	Automatic Line Leak Detector (ALLD)
Pipe Second Release Detection:	Not reported
Pipe Corrosion Protection:	Impressed Current
Pipe Pumping System:	Pressurized System
Responsible Unit:	Eastern
Dispencer/Pump SFC Type:	Not reported

ICR:

Date Ecology Received Report:	12/15/97
Contaminants Found at Site:	Petroleum products
Media Contaminated:	Groundwater, Soil
Waste Management:	Tank
Region:	Eastern
Type of Report Ecology Received:	Interim cleanup report
Site Register Issue:	95-16
County Code:	32
Contact:	Not reported
Report Title:	Not reported

Date Ecology Received Report:	09/01/94
Contaminants Found at Site:	Petroleum products
Media Contaminated:	Groundwater, Soil
Waste Management:	Tank
Region:	Eastern
Type of Report Ecology Received:	Interim cleanup report
Site Register Issue:	93-32
County Code:	32
Contact:	Not reported
Report Title:	Not reported

Date Ecology Received Report:	04/01/91
Contaminants Found at Site:	Petroleum products
Media Contaminated:	Groundwater, Soil

FAIRCO SELF SERVE 2ND AVE (Continued) **1000354562**

Waste Management:	Tank
Region:	Eastern
Type of Report Ecology Received:	Interim cleanup report
Site Register Issue:	91-27
County Code:	32
Contact:	Not reported
Report Title:	Not reported

RCRA NonGen / NLR:

Date Form Received by Agency:	1990-05-10 00:00:00.0
Handler Name:	FAIRCO SELF SERVE 2ND AVE
Handler Address:	104 W 2ND AVE
Handler City,State,Zip:	SPOKANE, WA 99204
EPA ID:	WAD988474086
Contact Name:	FAIRCO SELF SER FAIRCO SELF SER
Contact Address:	PO BOX 11663
Contact City,State,Zip:	SPOKANE, WA 99211-1663
Contact Telephone:	000-000-0000
Contact Fax:	000-000-0000
Contact Email:	Not reported
Contact Title:	Not reported
EPA Region:	10
Land Type:	Private
Federal Waste Generator Description:	Not a generator, verified
Non-Notifier:	Not reported
Biennial Report Cycle:	Not reported
Accessibility:	Not reported
Active Site Indicator:	Not reported
State District Owner:	WA
State District:	ERO
Mailing Address:	PO BOX 11663
Mailing City,State,Zip:	SPOKANE, WA 99211-1663
Owner Name:	FAIRCO SELF SER F
Owner Type:	Private
Operator Name:	Not reported
Operator Type:	Not reported
Short-Term Generator Activity:	No
Importer Activity:	No
Mixed Waste Generator:	No
Transporter Activity:	No
Transfer Facility Activity:	No
Recycler Activity with Storage:	No
Small Quantity On-Site Burner Exemption:	No
Smelting Melting and Refining Furnace Exemption:	No
Underground Injection Control:	No
Off-Site Waste Receipt:	No
Universal Waste Indicator:	No
Universal Waste Destination Facility:	No
Federal Universal Waste:	No
Active Site Fed-Reg Treatment Storage and Disposal Facility:	Not reported
Active Site Converter Treatment storage and Disposal Facility:	Not reported
Active Site State-Reg Treatment Storage and Disposal Facility:	Not reported
Active Site State-Reg Handler:	---
Federal Facility Indicator:	Not reported
Hazardous Secondary Material Indicator:	NN
Sub-Part K Indicator:	Not reported
Commercial TSD Indicator:	No

FAIRCO SELF SERVE 2ND AVE (Continued) **1000354562**

Treatment Storage and Disposal Type:	Not reported
2018 GPRA Permit Baseline:	Not on the Baseline
2018 GPRA Renewals Baseline:	Not on the Baseline
Permit Renewals Workload Universe:	Not reported
Permit Workload Universe:	Not reported
Permit Progress Universe:	Not reported
Post-Closure Workload Universe:	Not reported
Closure Workload Universe:	Not reported
202 GPRA Corrective Action Baseline:	No
Corrective Action Workload Universe:	No
Subject to Corrective Action Universe:	No
Non-TSDFs Where RCRA CA has Been Imposed Universe:	No
TSDFs Potentially Subject to CA Under 3004 (u)/(v) Universe:	No
TSDFs Only Subject to CA under Discretionary Auth Universe:	No
Corrective Action Priority Ranking:	No NCAPS ranking
Environmental Control Indicator:	No
Institutional Control Indicator:	No
Human Exposure Controls Indicator:	N/A
Groundwater Controls Indicator:	N/A
Operating TSDF Universe:	Not reported
Full Enforcement Universe:	Not reported
Significant Non-Complier Universe:	No
Unaddressed Significant Non-Complier Universe:	No
Addressed Significant Non-Complier Universe:	No
Significant Non-Complier With a Compliance Schedule Universe:	No
Financial Assurance Required:	Not reported
Handler Date of Last Change:	2012-02-16 19:22:04.0
Recognized Trader-Importer:	No
Recognized Trader-Exporter:	No
Importer of Spent Lead Acid Batteries:	No
Exporter of Spent Lead Acid Batteries:	No
Recycler Activity Without Storage:	Not reported
Manifest Broker:	Not reported
Sub-Part P Indicator:	Not reported

Handler - Owner Operator:

Owner/Operator Indicator:	Operator
Owner/Operator Name:	FAIRCO SELF SERVE
Legal Status:	Private
Date Became Current:	Not reported
Date Ended Current:	Not reported
Owner/Operator Address:	104 W 2ND AVE
Owner/Operator City,State,Zip:	SPOKANE, WA 99204-0104
Owner/Operator Telephone:	000-000-0000
Owner/Operator Telephone Ext:	Not reported
Owner/Operator Fax:	Not reported
Owner/Operator Email:	Not reported

Owner/Operator Indicator:	Owner
Owner/Operator Name:	FAIRCO SELF SER F
Legal Status:	Private
Date Became Current:	1996-05-02 00:00:00.
Date Ended Current:	Not reported
Owner/Operator Address:	104 W 2ND AVE
Owner/Operator City,State,Zip:	SPOKANE, WA 99204-0104
Owner/Operator Telephone:	000-000-0000

FAIRCO SELF SERVE 2ND AVE (Continued) **1000354562**

Owner/Operator Telephone Ext: Not reported
Owner/Operator Fax: Not reported
Owner/Operator Email: Not reported

Owner/Operator Indicator: Operator
Owner/Operator Name: FAIRCO SELF SERVE 2ND AVE
Legal Status: Private
Date Became Current: Not reported
Date Ended Current: Not reported
Owner/Operator Address: 104 W 2ND AVE
Owner/Operator City,State,Zip: SPOKANE, WA 99204
Owner/Operator Telephone: 000-000-0000
Owner/Operator Telephone Ext: Not reported
Owner/Operator Fax: Not reported
Owner/Operator Email: Not reported

Owner/Operator Indicator: Owner
Owner/Operator Name: SEE PAPER COPY
Legal Status: Private
Date Became Current: Not reported
Date Ended Current: Not reported
Owner/Operator Address: 104 W 2ND AVE
Owner/Operator City,State,Zip: SPOKANE, WA 99204
Owner/Operator Telephone: 000-000-0000
Owner/Operator Telephone Ext: Not reported
Owner/Operator Fax: Not reported
Owner/Operator Email: Not reported

Owner/Operator Indicator: Owner
Owner/Operator Name: FAIRCO SELF SERVE
Legal Status: Private
Date Became Current: 1996-05-02 00:00:00.
Date Ended Current: Not reported
Owner/Operator Address: 104 W 2ND AVE
Owner/Operator City,State,Zip: SPOKANE, WA 99204
Owner/Operator Telephone: 000-000-0000
Owner/Operator Telephone Ext: Not reported
Owner/Operator Fax: Not reported
Owner/Operator Email: Not reported

Owner/Operator Indicator: Owner
Owner/Operator Name: FAIRCO SELF SERVE 2ND AVE
Legal Status: Private
Date Became Current: Not reported
Date Ended Current: Not reported
Owner/Operator Address: 104 W 2ND AVE
Owner/Operator City,State,Zip: SPOKANE, WA 99204
Owner/Operator Telephone: 000-000-0000
Owner/Operator Telephone Ext: Not reported
Owner/Operator Fax: Not reported
Owner/Operator Email: Not reported

Historic Generators:
Receive Date: 1990-05-10 00:00:00.0
Handler Name: FAIRCO SELF SERVE 2ND AVE
Federal Waste Generator Description: Not a generator, verified
State District Owner: WA

FAIRCO SELF SERVE 2ND AVE (Continued) **1000354562**

Large Quantity Handler of Universal Waste: No
Recognized Trader Importer: No
Recognized Trader Exporter: No
Spent Lead Acid Battery Importer: No
Spent Lead Acid Battery Exporter: No
Current Record: No
Non Storage Recycler Activity: Not reported
Electronic Manifest Broker: Not reported

Receive Date: 1990-05-10 00:00:00.0
Handler Name: FAIRCO SELF SERVE 2ND AVE
Federal Waste Generator Description: Not a generator, verified
State District Owner: WA
Large Quantity Handler of Universal Waste: No
Recognized Trader Importer: No
Recognized Trader Exporter: No
Spent Lead Acid Battery Importer: No
Spent Lead Acid Battery Exporter: No
Current Record: Yes
Non Storage Recycler Activity: Not reported
Electronic Manifest Broker: Not reported

Receive Date: 1990-05-10 00:00:00.0
Handler Name: FAIRCO SELF SERVE 2ND AVE
Federal Waste Generator Description: Not a generator, verified
State District Owner: WA
Large Quantity Handler of Universal Waste: No
Recognized Trader Importer: Not reported
Recognized Trader Exporter: Not reported
Spent Lead Acid Battery Importer: Not reported
Spent Lead Acid Battery Exporter: Not reported
Current Record: No
Non Storage Recycler Activity: Not reported
Electronic Manifest Broker: Not reported

List of NAICS Codes and Descriptions:
NAICS Code: 44711
NAICS Description: GASOLINE STATIONS WITH CONVENIENCE STORES

Facility Has Received Notices of Violations:
Violations: No Violations Found

Evaluation Action Summary:
Evaluations: No Evaluations Found

FINDS:
Registry ID: 110005353429

Click Here:

Environmental Interest/Information System:
Washington Facility / Site Identification System (WA-FSIS) provides a means to query and display data maintained by the Washington Department of Ecology. This system contains key information for each facility/site that is currently, or has been, of interest to the Air

FAIRCO SELF SERVE 2ND AVE (Continued) **1000354562**

Quality, Dam Safety, Hazardous Waste, Toxics Cleanup, and Water Quality Programs.
RCRAInfo is a national information system that supports the Resource Conservation and Recovery Act (RCRA) program through the tracking of events and activities related to facilities that generate, transport, and treat, store, or dispose of hazardous waste. RCRAInfo allows RCRA program staff to track the notification, permit, compliance, and corrective action activities required under RCRA.

Click this hyperlink while viewing on your computer to access additional FINDS: detail in the EDR Site Report.

ECHO:

Envid:	1000354562
Registry ID:	110005353429
DFR URL:	http://echo.epa.gov/detailed-facility-report?fid=110005353429
Name:	FAIRCO SELF SERVE 2ND AVE
Address:	104 W 2ND AVE
City,State,Zip:	SPOKANE, WA 99201

BA197 **FAIRCO SELF SERVE 2ND AVE** **WA ALLSITES** **U003027052**
WSW **104 W 2ND AVE** **WA CSCSL NFA** **N/A**
1/4-1/2 **SPOKANE, WA 99204**
0.457 mi.
2414 ft. **Site 3 of 4 in cluster BA**

Relative:
Lower

Actual:
1925 ft.

ALLSITES:

Name:	FAIRCO SELF SERVE 2ND AVE
Facility Id:	14814712

Interaction:	28390
Interaction 1:	A
Interaction 2:	UST
Ecology Program:	TOXICS
Program Data:	UST
Facility Alt.:	Mobil #62148
Program ID:	4595
Date Interaction:	1972-01-01 00:00:00
Date Interaction 3:	Underground Storage Tank
Latitude:	47.65495885
Longitude:	-117.41389094900001

Interaction:	111245
Interaction 1:	I
Interaction 2:	VOLCLNST
Ecology Program:	TOXICS
Program Data:	ISIS
Facility Alt.:	Fairco Self Serve 2nd Ave
Program ID:	EA0279
Date Interaction:	2015-01-12 00:00:00
Date Interaction 3:	Voluntary Cleanup Sites
Latitude:	47.65495885
Longitude:	-117.41389094900001

Interaction:	28393
Interaction 1:	I

FAIRCO SELF SERVE 2ND AVE (Continued) **U003027052**

Interaction 2:	TIER2
Ecology Program:	HAZWASTE
Program Data:	EPCRA
Facility Alt.:	Not reported
Program ID:	WAD988474086
Date Interaction:	1995-01-01 00:00:00
Date Interaction 3:	Emergency/Haz Chem Rpt TI
Latitude:	47.65495885
Longitude:	-117.41389094900001

Interaction:	28391
Interaction 1:	I
Interaction 2:	HWG
Ecology Program:	HAZWASTE
Program Data:	TURBOWASTE
Facility Alt.:	Not reported
Program ID:	WAD988474086
Date Interaction:	1990-05-10 00:00:00
Date Interaction 3:	Hazardous Waste Generator
Latitude:	47.65495885
Longitude:	-117.41389094900001

Interaction:	28392
Interaction 1:	A
Interaction 2:	LUST
Ecology Program:	TOXICS
Program Data:	ISIS
Facility Alt.:	Not reported
Program ID:	4595
Date Interaction:	1991-03-28 00:00:00
Date Interaction 3:	LUST Facility
Latitude:	47.65495885
Longitude:	-117.41389094900001

CSCSL NFA:

Name:	2GO TESORO 62148
Address:	104 W 2ND AVE
City,State,Zip:	SPOKANE, WA 99204
Facility/Site Id:	14814712
CS Id:	8059
NFA Date:	09/06/2016
Alternate Site Names:	CONOCO 1674 UST 4595,Fairco Self Serve 2nd Ave,GULL 1674,MOBIL # 62148,Mobil #62148
NFA Reason:	NFA-Voluntary Cleanup Program Review
Site Status:	NFA
Region:	Eastern
Contaminant Name:	Benzene
Ground Water:	Remediated-Below
Surface Water:	Not reported
Soil:	Not reported
Sediment:	Not reported
Air:	Not reported
Bedrock:	Not reported
Latitude:	47.654965

FAIRCO SELF SERVE 2ND AVE (Continued) **U003027052**

Longitude:	-117.413905
Name:	2GO TESORO 62148
Address:	104 W 2ND AVE
City,State,Zip:	SPOKANE, WA 99204
Facility/Site Id:	14814712
CS Id:	8059
NFA Date:	09/06/2016
Alternate Site Names:	CONOCO 1674 UST 4595,Fairco Self Serve 2nd Ave,GULL 1674,MOBIL # 62148,Mobil #62148
NFA Reason:	NFA-Voluntary Cleanup Program Review
Site Status:	NFA
Region:	Eastern
Contaminant Name:	Petroleum-Gasoline
Ground Water:	Remediated-Below
Surface Water:	Not reported
Soil:	Remediated-Below
Sediment:	Not reported
Air:	Not reported
Bedrock:	Not reported
Latitude:	47.654965
Longitude:	-117.413905

AZ198 **SPOKANE CONVENTION CENTER EXPANSION** **WA VCP** **S124434612**
WNW **200 W SPOKANE FALLS BLVD** **N/A**
1/4-1/2 **SPOKANE, WA 99201**
0.459 mi.
2421 ft. **Site 2 of 3 in cluster AZ**

Relative:
Lower

Actual:
1883 ft.

VCP:

Name:	SPOKANE CONVENTION CENTER EXPANSION
Address:	200 W SPOKANE FALLS BLVD
City,State,Zip:	SPOKANE, WA 99201
edr_fstat:	WA
edr_fzip:	99201
edr_fcnty:	SPOKANE
edr_zip:	Not reported
Facility ID:	4862681
VCP Status:	Not reported
VCP:	NFA
Ecology Status:	Not reported
NFA Type:	Not reported
Date NFA:	2007-11-20
Rank:	Not reported
Cleanup Siteid:	1580
Contaminant Name:	Metals Priority Pollutants
Soil:	Remediated
Name:	SPOKANE CONVENTION CENTER EXPANSION
Address:	200 W SPOKANE FALLS BLVD
City,State,Zip:	SPOKANE, WA 99201
edr_fstat:	WA
edr_fzip:	99201
edr_fcnty:	SPOKANE
edr_zip:	Not reported
Facility ID:	4862681
VCP Status:	Not reported
VCP:	NFA

SPOKANE CONVENTION CENTER EXPANSION (Continued) **S124434612**

Ecology Status: Not reported
NFA Type: Not reported
Date NFA: 2007-11-20
Rank: Not reported
Cleanup Siteid: 1580
Contaminant Name: Petroleum Products-Unspecified
Soil: Remediated

Name: SPOKANE CONVENTION CENTER EXPANSION
Address: 200 W SPOKANE FALLS BLVD
City,State,Zip: SPOKANE, WA 99201
edr_fstat: WA
edr_fzip: 99201
edr_fcnty: SPOKANE
edr_zip: Not reported
Facility ID: 4862681
VCP Status: Not reported
VCP: NFA
Ecology Status: Not reported
NFA Type: Not reported
Date NFA: 2007-11-20
Rank: Not reported
Cleanup Siteid: 1580
Contaminant Name: Polycyclic Aromatic Hydrocarbons
Soil: Remediated

AZ199 **SPOKANE CONVENTION CENTER EXPANSION** **WA INST CONTROL** **S108991734**
WNW **200 W SPOKANE FALLS BLVD** **WA ALLSITES** **N/A**
1/4-1/2 **SPOKANE, WA 99201** **WA CSCSL NFA**
0.459 mi.
2421 ft. **Site 3 of 3 in cluster AZ**

Relative:
Lower

Actual:
1883 ft.

INST CONTROL:

Name:	SPOKANE CONVENTION CENTER EXPANSION
Address:	200 W SPOKANE FALLS BLVD
City,State,Zip:	SPOKANE, WA 99201
Facility Site ID:	4862681
Latitude:	47.66085
Longitude:	-117.41269
Instrument Type:	Environmental Covenant
NFA Date:	11/20/2007
County Filing # For Individual IC Doc:	5606621
Filing Date Of Individual IC Doc:	10/31/2007
Education Programs:	False
Maintenance Requirements:	False
Restrictive Signage:	False
Soil Restriction:	True
Alternate Site Names:	Not reported
Surface Water Restriction:	False
Site Status:	No Further Action
Swimming Restriction:	False
Tax Parcel Number:	35184.3004; 35184.0082; 35184.0407; 35184.0093; 35184.0002
Control Active:	True
CS ID:	1580
Region:	Eastern
Responsible Unit:	Eastern
Restrict Shellfish/Finfish Harvesting:	False
Prohibit Removal/Alteration of Buildings:	True

SPOKANE CONVENTION CENTER EXPANSION (Continued) **S108991734**

Prohibit New Building Construction:	True
Control Stormwater:	False
Control Vapor/Gas:	False
Restrict Sediment Cap Disturbance:	False
Maintain/Protect Monitoring System:	False
Other:	False
Restrict Land Use:	False
Media Restrictions:	Soil
Restrict All Ground Water Use:	False
Prohibit Domestic Ground Water Well Installation:	False
Prohibit All Soil Disturbance:	True
Access Barrier:	False

ALLSITES:

Name:	SPOKANE CONVENTION CENTER EXPANSION
Facility Id:	4862681

Interaction:	15617
Interaction 1:	I
Interaction 2:	VOLCLNST
Ecology Program:	TOXICS
Program Data:	ISIS
Facility Alt.:	Spokane Convention Center Expansion
Program ID:	EA0114
Date Interaction:	2004-05-28 00:00:00
Date Interaction 3:	Voluntary Cleanup Sites
Latitude:	47.660844486999999
Longitude:	-117.41267302999999

CSCSL NFA:

Name:	SPOKANE CONVENTION CENTER EXPANSION
Address:	200 W SPOKANE FALLS BLVD
City,State,Zip:	SPOKANE, WA 99201
Facility/Site Id:	4862681
CS Id:	1580
NFA Date:	11/20/2007
Alternate Site Names:	Not reported
NFA Reason:	NFA-Voluntary Cleanup Program Review
Site Status:	NFA
Region:	Eastern
Contaminant Name:	Metals Priority Pollutants
Ground Water:	Remediated
Surface Water:	Not reported
Soil:	Remediated
Sediment:	Not reported
Air:	Not reported
Bedrock:	Not reported
Latitude:	47.66085
Longitude:	-117.41269

Name:	SPOKANE CONVENTION CENTER EXPANSION
Address:	200 W SPOKANE FALLS BLVD
City,State,Zip:	SPOKANE, WA 99201
Facility/Site Id:	4862681
CS Id:	1580

SPOKANE CONVENTION CENTER EXPANSION (Continued) **S108991734**

NFA Date:	11/20/2007
Alternate Site Names:	Not reported
NFA Reason:	NFA-Voluntary Cleanup Program Review
Site Status:	NFA
Region:	Eastern
Contaminant Name:	Petroleum Products-Unspecified
Ground Water:	Not reported
Surface Water:	Not reported
Soil:	Remediated
Sediment:	Not reported
Air:	Not reported
Bedrock:	Not reported
Latitude:	47.66085
Longitude:	-117.41269

Name:	SPOKANE CONVENTION CENTER EXPANSION
Address:	200 W SPOKANE FALLS BLVD
City,State,Zip:	SPOKANE, WA 99201
Facility/Site Id:	4862681
CS Id:	1580
NFA Date:	11/20/2007
Alternate Site Names:	Not reported
NFA Reason:	NFA-Voluntary Cleanup Program Review
Site Status:	NFA
Region:	Eastern
Contaminant Name:	Polycyclic Aromatic Hydrocarbons
Ground Water:	Remediated
Surface Water:	Not reported
Soil:	Remediated
Sediment:	Not reported
Air:	Not reported
Bedrock:	Not reported
Latitude:	47.66085
Longitude:	-117.41269

AY200 **ASSOCIATED TRANSPORT SVC INC** **WA ALLSITES** **1000706772**
NE **902 E TRENT AVE** **RCRA NonGen / NLR** **WAD980722169**
1/4-1/2 **SPOKANE, WA 99207** **FINDS**
0.462 mi. **ECHO**
2441 ft. **Site 3 of 3 in cluster AY**

Relative: ALLSITES:
Lower Name: ASSOCIATED TRANSPORT SVC INC
Actual: Facility Id: 33425177
1884 ft.

Interaction:	38540
Interaction 1:	I
Interaction 2:	HWG
Ecology Program:	HAZWASTE
Program Data:	TURBOWASTE
Facility Alt.:	Not reported
Program ID:	WAD980722169
Date Interaction:	1982-11-11 00:00:00
Date Interaction 3:	Hazardous Waste Generator
Latitude:	47.661603847000002
Longitude:	-117.39684595200001

ASSOCIATED TRANSPORT SVC INC (Continued) **1000706772**

RCRA NonGen / NLR:

Date Form Received by Agency:	1990-07-04 00:00:00.0
Handler Name:	ASSOCIATED TRANSPORT SVC INC
Handler Address:	902 E TRENT AVE
Handler City,State,Zip:	SPOKANE, WA 99207
EPA ID:	WAD980722169
Contact Name:	Not reported
Contact Address:	Not reported
Contact City,State,Zip:	Not reported
Contact Telephone:	Not reported
Contact Fax:	Not reported
Contact Email:	Not reported
Contact Title:	Not reported
EPA Region:	10
Land Type:	Other
Federal Waste Generator Description:	Not a generator, verified
Non-Notifier:	Not reported
Biennial Report Cycle:	Not reported
Accessibility:	Not reported
Active Site Indicator:	Not reported
State District Owner:	WA
State District:	ERO
Mailing Address:	PO BOX 3687
Mailing City,State,Zip:	SPOKANE, WA 99220
Owner Name:	ASSOCIATED TRANSPORT SVC INC
Owner Type:	Private
Operator Name:	ASSOCIATED TRANSPORT SVC INC
Operator Type:	Private
Short-Term Generator Activity:	No
Importer Activity:	No
Mixed Waste Generator:	No
Transporter Activity:	No
Transfer Facility Activity:	No
Recycler Activity with Storage:	No
Small Quantity On-Site Burner Exemption:	No
Smelting Melting and Refining Furnace Exemption:	No
Underground Injection Control:	No
Off-Site Waste Receipt:	No
Universal Waste Indicator:	No
Universal Waste Destination Facility:	No
Federal Universal Waste:	No
Active Site Fed-Reg Treatment Storage and Disposal Facility:	Not reported
Active Site Converter Treatment storage and Disposal Facility:	Not reported
Active Site State-Reg Treatment Storage and Disposal Facility:	Not reported
Active Site State-Reg Handler:	---
Federal Facility Indicator:	Not reported
Hazardous Secondary Material Indicator:	NN
Sub-Part K Indicator:	Not reported
Commercial TSD Indicator:	No
Treatment Storage and Disposal Type:	Not reported
2018 GPRA Permit Baseline:	Not on the Baseline
2018 GPRA Renewals Baseline:	Not on the Baseline
Permit Renewals Workload Universe:	Not reported
Permit Workload Universe:	Not reported
Permit Progress Universe:	Not reported
Post-Closure Workload Universe:	Not reported
Closure Workload Universe:	Not reported

ASSOCIATED TRANSPORT SVC INC (Continued) **1000706772**

202 GPRA Corrective Action Baseline:	No
Corrective Action Workload Universe:	No
Subject to Corrective Action Universe:	No
Non-TSDFs Where RCRA CA has Been Imposed Universe:	No
TSDFs Potentially Subject to CA Under 3004 (u)/(v) Universe:	No
TSDFs Only Subject to CA under Discretionary Auth Universe:	No
Corrective Action Priority Ranking:	No NCAPS ranking
Environmental Control Indicator:	No
Institutional Control Indicator:	No
Human Exposure Controls Indicator:	N/A
Groundwater Controls Indicator:	N/A
Operating TSDF Universe:	Not reported
Full Enforcement Universe:	Not reported
Significant Non-Complier Universe:	No
Unaddressed Significant Non-Complier Universe:	No
Addressed Significant Non-Complier Universe:	No
Significant Non-Complier With a Compliance Schedule Universe:	No
Financial Assurance Required:	Not reported
Handler Date of Last Change:	2018-05-09 13:33:19.0
Recognized Trader-Importer:	No
Recognized Trader-Exporter:	No
Importer of Spent Lead Acid Batteries:	No
Exporter of Spent Lead Acid Batteries:	No
Recycler Activity Without Storage:	No
Manifest Broker:	No
Sub-Part P Indicator:	Not reported

Handler - Owner Operator:

Owner/Operator Indicator:	Owner
Owner/Operator Name:	ASSOCIATED TRANSPORT SVC INC
Legal Status:	Private
Date Became Current:	Not reported
Date Ended Current:	Not reported
Owner/Operator Address:	902 E TRENT AVE
Owner/Operator City,State,Zip:	SPOKANE, WA 99207
Owner/Operator Telephone:	000-000-0000
Owner/Operator Telephone Ext:	Not reported
Owner/Operator Fax:	Not reported
Owner/Operator Email:	Not reported

Owner/Operator Indicator:	Operator
Owner/Operator Name:	ASSOCIATED TRANSPORT SVC INC
Legal Status:	Private
Date Became Current:	Not reported
Date Ended Current:	Not reported
Owner/Operator Address:	902 E TRENT AVE
Owner/Operator City,State,Zip:	SPOKANE, WA 99202-2161
Owner/Operator Telephone:	000-000-0000
Owner/Operator Telephone Ext:	Not reported
Owner/Operator Fax:	Not reported
Owner/Operator Email:	Not reported

Owner/Operator Indicator:	Owner
Owner/Operator Name:	ASSOCIATED TRANSPORT SVC INC
Legal Status:	Private
Date Became Current:	1996-05-02 00:00:00.

ASSOCIATED TRANSPORT SVC INC (Continued) **1000706772**

Date Ended Current:	Not reported
Owner/Operator Address:	902 E TRENT AVE
Owner/Operator City,State,Zip:	SPOKANE, WA 99202
Owner/Operator Telephone:	000-000-0000
Owner/Operator Telephone Ext:	Not reported
Owner/Operator Fax:	Not reported
Owner/Operator Email:	Not reported
Owner/Operator Indicator:	Owner
Owner/Operator Name:	ASSOCIATED TRANSPORT SVC INC
Legal Status:	Private
Date Became Current:	1996-05-02 00:00:00.
Date Ended Current:	Not reported
Owner/Operator Address:	902 E TRENT AVE
Owner/Operator City,State,Zip:	SPOKANE, WA 99202
Owner/Operator Telephone:	000-000-0000
Owner/Operator Telephone Ext:	Not reported
Owner/Operator Fax:	Not reported
Owner/Operator Email:	Not reported
Owner/Operator Indicator:	Operator
Owner/Operator Name:	ASSOCIATED TRANSPORT SVC INC
Legal Status:	Private
Date Became Current:	Not reported
Date Ended Current:	Not reported
Owner/Operator Address:	902 E TRENT AVE
Owner/Operator City,State,Zip:	SPOKANE, WA 99207
Owner/Operator Telephone:	000-000-0000
Owner/Operator Telephone Ext:	Not reported
Owner/Operator Fax:	Not reported
Owner/Operator Email:	Not reported
Owner/Operator Indicator:	Owner
Owner/Operator Name:	ASSOCIATED TRANSPORT SVC INC
Legal Status:	Private
Date Became Current:	Not reported
Date Ended Current:	Not reported
Owner/Operator Address:	902 E TRENT AVE
Owner/Operator City,State,Zip:	SPOKANE, WA 99207
Owner/Operator Telephone:	000-000-0000
Owner/Operator Telephone Ext:	Not reported
Owner/Operator Fax:	Not reported
Owner/Operator Email:	Not reported
Owner/Operator Indicator:	Operator
Owner/Operator Name:	ASSOCIATED TRANSPORT SVC INC
Legal Status:	Private
Date Became Current:	Not reported
Date Ended Current:	Not reported
Owner/Operator Address:	902 E TRENT AVE
Owner/Operator City,State,Zip:	SPOKANE, WA 99207
Owner/Operator Telephone:	000-000-0000
Owner/Operator Telephone Ext:	Not reported
Owner/Operator Fax:	Not reported
Owner/Operator Email:	Not reported
Owner/Operator Indicator:	Owner

ASSOCIATED TRANSPORT SVC INC (Continued) **1000706772**

Owner/Operator Name: SEE PAPER COPY
Legal Status: Private
Date Became Current: Not reported
Date Ended Current: Not reported
Owner/Operator Address: 902 E TRENT AVE
Owner/Operator City,State,Zip: SPOKANE, WA 99207
Owner/Operator Telephone: 000-000-0000
Owner/Operator Telephone Ext: Not reported
Owner/Operator Fax: Not reported
Owner/Operator Email: Not reported

Historic Generators:
Receive Date: 1990-07-03 00:00:00.0
Handler Name: ASSOCIATED TRANSPORT SVC INC
Federal Waste Generator Description: Not a generator, verified
State District Owner: WA
Large Quantity Handler of Universal Waste: No
Recognized Trader Importer: No
Recognized Trader Exporter: No
Spent Lead Acid Battery Importer: No
Spent Lead Acid Battery Exporter: No
Current Record: No
Non Storage Recycler Activity: Not reported
Electronic Manifest Broker: Not reported

Receive Date: 1990-07-04 00:00:00.0
Handler Name: ASSOCIATED TRANSPORT SVC INC
Federal Waste Generator Description: Not a generator, verified
State District Owner: WA
Large Quantity Handler of Universal Waste: No
Recognized Trader Importer: No
Recognized Trader Exporter: No
Spent Lead Acid Battery Importer: No
Spent Lead Acid Battery Exporter: No
Current Record: Yes
Non Storage Recycler Activity: Not reported
Electronic Manifest Broker: Not reported

Receive Date: 1990-07-03 00:00:00.0
Handler Name: ASSOCIATED TRANSPORT SVC INC
Federal Waste Generator Description: Not a generator, verified
State District Owner: WA
Large Quantity Handler of Universal Waste: No
Recognized Trader Importer: No
Recognized Trader Exporter: No
Spent Lead Acid Battery Importer: No
Spent Lead Acid Battery Exporter: No
Current Record: No
Non Storage Recycler Activity: Not reported
Electronic Manifest Broker: Not reported

List of NAICS Codes and Descriptions:
NAICS Code: 42351
NAICS Description: METAL SERVICE CENTERS AND OTHER METAL MERCHANT WHOLESALERS

ASSOCIATED TRANSPORT SVC INC (Continued) **1000706772**

Facility Has Received Notices of Violations:
Violations: No Violations Found

Evaluation Action Summary:
Evaluations: No Evaluations Found

FINDS:
Registry ID: 110005333807

Click Here:

Environmental Interest/Information System:
RCRAInfo is a national information system that supports the Resource Conservation and Recovery Act (RCRA) program through the tracking of events and activities related to facilities that generate, transport, and treat, store, or dispose of hazardous waste. RCRAInfo allows RCRA program staff to track the notification, permit, compliance, and corrective action activities required under RCRA.

Click this hyperlink while viewing on your computer to access additional FINDS: detail in the EDR Site Report.

ECHO:

Envid:	1000706772
Registry ID:	110005333807
DFR URL:	http://echo.epa.gov/detailed-facility-report?fid=110005333807
Name:	ASSOCIATED TRANSPORT SVC INC
Address:	902 E TRENT AVE
City,State,Zip:	SPOKANE, WA 99207

BA201 **CHEVRON 96269** **WA UST** **U001777757**
WSW **101 W 2ND AVE** **WA ALLSITES** **N/A**
1/4-1/2 **SPOKANE, WA 99204**
0.465 mi.
2453 ft. **Site 4 of 4 in cluster BA**

Relative:
Lower

Actual:
1927 ft.

UST:

Name:	CHEVRON 96269
Address:	101 W 2ND AVE
City:	SPOKANE
Zip:	99204
Facility ID:	3594962
Site Id:	5206
UBI:	Not reported
Phone Number:	Not reported
Decimal Latitude:	47.654481
Decimal Longitude:	-117.414386
Tank Name:	1
Tag Number:	Not reported
Tank Status:	Removed
Tank Status Date:	08/06/1996
Tank Install Date:	01/01/1966
Tank Closure Date:	Not reported
Capacity Range:	Not reported
Tank Permit Expiration Date:	Not reported

CHEVRON 96269 (Continued) **U001777757**

Tank Upgrade Date:	Not reported
Tank Spill Prevention:	Not reported
Tank Overfill Prevention:	Not reported
Tank Material:	Not reported
Tank Construction:	Not reported
Tank Tightness Test:	Not reported
Tank Corrosion Protection:	Not reported
Tank Manifold:	Not reported
Tank Release Detection:	Not reported
Tank SFC Type:	Not reported
Pipe Material:	Not reported
Pipe Construction:	Not reported
Pipe Primary Release Detection:	Not reported
Pipe Second Release Detection:	Not reported
Pipe Corrosion Protection:	Not reported
Pipe Pumping System:	Not reported
Responsible Unit:	Eastern
Dispencer/Pump SFC Type:	Not reported

Name:	CHEVRON 96269
Address:	101 W 2ND AVE
City:	SPOKANE
Zip:	99204

Tank Name:	2
Tag Number:	Not reported
Tank Status:	Removed
Tank Status Date:	08/06/1996
Tank Install Date:	01/01/1966
Tank Closure Date:	Not reported
Capacity Range:	Not reported
Tank Permit Expiration Date:	Not reported
Tank Upgrade Date:	Not reported
Tank Spill Prevention:	Not reported
Tank Overfill Prevention:	Not reported
Tank Material:	Not reported
Tank Construction:	Not reported
Tank Tightness Test:	Not reported
Tank Corrosion Protection:	Not reported
Tank Manifold:	Not reported
Tank Release Detection:	Not reported
Tank SFC Type:	Not reported
Pipe Material:	Not reported
Pipe Construction:	Not reported
Pipe Primary Release Detection:	Not reported
Pipe Second Release Detection:	Not reported
Pipe Corrosion Protection:	Not reported
Pipe Pumping System:	Not reported
Responsible Unit:	Eastern
Dispencer/Pump SFC Type:	Not reported

Name:	CHEVRON 96269
Address:	101 W 2ND AVE
City:	SPOKANE
Zip:	99204

Tank Name:	3

CHEVRON 96269 (Continued) **U001777757**

Tag Number:	Not reported
Tank Status:	Removed
Tank Status Date:	08/06/1996
Tank Install Date:	01/01/1966
Tank Closure Date:	Not reported
Capacity Range:	Not reported
Tank Permit Expiration Date:	Not reported
Tank Upgrade Date:	Not reported
Tank Spill Prevention:	Not reported
Tank Overfill Prevention:	Not reported
Tank Material:	Not reported
Tank Construction:	Not reported
Tank Tightness Test:	Not reported
Tank Corrosion Protection:	Not reported
Tank Manifold:	Not reported
Tank Release Detection:	Not reported
Tank SFC Type:	Not reported
Pipe Material:	Not reported
Pipe Construction:	Not reported
Pipe Primary Release Detection:	Not reported
Pipe Second Release Detection:	Not reported
Pipe Corrosion Protection:	Not reported
Pipe Pumping System:	Not reported
Responsible Unit:	Eastern
Dispencer/Pump SFC Type:	Not reported

Name:	CHEVRON 96269
Address:	101 W 2ND AVE
City:	SPOKANE
Zip:	99204

Tank Name:	4
Tag Number:	Not reported
Tank Status:	Removed
Tank Status Date:	08/06/1996
Tank Install Date:	01/01/1966
Tank Closure Date:	Not reported
Capacity Range:	Not reported
Tank Permit Expiration Date:	Not reported
Tank Upgrade Date:	Not reported
Tank Spill Prevention:	Not reported
Tank Overfill Prevention:	Not reported
Tank Material:	Not reported
Tank Construction:	Not reported
Tank Tightness Test:	Not reported
Tank Corrosion Protection:	Not reported
Tank Manifold:	Not reported
Tank Release Detection:	Not reported
Tank SFC Type:	Not reported
Pipe Material:	Not reported
Pipe Construction:	Not reported
Pipe Primary Release Detection:	Not reported
Pipe Second Release Detection:	Not reported
Pipe Corrosion Protection:	Not reported
Pipe Pumping System:	Not reported
Responsible Unit:	Eastern
Dispencer/Pump SFC Type:	Not reported

CHEVRON 96269 (Continued) **U001777757**

Name:	CHEVRON 96269
Address:	101 W 2ND AVE
City:	SPOKANE
Zip:	99204
Tank Name:	5
Tag Number:	Not reported
Tank Status:	Removed
Tank Status Date:	08/06/1996
Tank Install Date:	01/01/1966
Tank Closure Date:	Not reported
Capacity Range:	Not reported
Tank Permit Expiration Date:	Not reported
Tank Upgrade Date:	Not reported
Tank Spill Prevention:	Not reported
Tank Overfill Prevention:	Not reported
Tank Material:	Not reported
Tank Construction:	Not reported
Tank Tightness Test:	Not reported
Tank Corrosion Protection:	Not reported
Tank Manifold:	Not reported
Tank Release Detection:	Not reported
Tank SFC Type:	Not reported
Pipe Material:	Not reported
Pipe Construction:	Not reported
Pipe Primary Release Detection:	Not reported
Pipe Second Release Detection:	Not reported
Pipe Corrosion Protection:	Not reported
Pipe Pumping System:	Not reported
Responsible Unit:	Eastern
Dispencer/Pump SFC Type:	Not reported

ALLSITES:

Name:	LES SCHWAB TIRE CENTER SPOKANE
Facility Id:	3594962
Interaction:	13011
Interaction 1:	A
Interaction 2:	RSVP
Ecology Program:	HAZWASTE
Program Data:	RSVP
Facility Alt.:	Not reported
Program ID:	Not reported
Date Interaction:	2003-04-02 00:00:00
Date Interaction 3:	Revised Site Visit Progra
Latitude:	47.65447485
Longitude:	-117.414371949
Interaction:	13010
Interaction 1:	I
Interaction 2:	UST
Ecology Program:	TOXICS
Program Data:	UST
Facility Alt.:	Not reported
Program ID:	5206
Date Interaction:	1966-01-01 00:00:00

CHEVRON 96269 (Continued) **U001777757**

Date Interaction 3: Underground Storage Tank
Latitude: 47.65447485
Longitude: -117.414371949

AX202 **SPOKANE GAS MANUFACTURING SITE** **EDR MGP** **1008408708**
East **N. ERIE STREET** **N/A**
1/4-1/2 **SPOKANE, WA 99202**
0.467 mi.
2467 ft. **Site 2 of 2 in cluster AX**

Relative:
Lower

Actual:
1883 ft.

Manufactured Gas Plants:
Alternate Name:SPOKANE FALLS GASLIGHT CO; THE SPOKANE GAS AND FUEL CO. No additional information available

---

BB203 **WEST CENTRAL LLC** **WA ALLSITES** **S121366621**
SW **41 W 3RD AVE** **WA CSCSL NFA** **N/A**
1/4-1/2 **SPOKANE, WA 99201**
0.468 mi.
2471 ft. **Site 1 of 3 in cluster BB**

Relative:
Higher

Actual:
1934 ft.

ALLSITES:
Name: WEST CENTRAL LLC
Facility Id: 1649608

Interaction: 124283
Interaction 1: A
Interaction 2: INDPNDNT
Ecology Program: TOXICS
Program Data: ISIS
Facility Alt.: West Central LLC
Program ID: Not reported
Date Interaction: 2017-12-05 00:00:00
Date Interaction 3: Independent Cleanup
Latitude: 47.653345625999997
Longitude: -117.412823449

CSCSL NFA:
Name: WEST CENTRAL LLC
Address: 41 W 3RD AVE
City,State,Zip: SPOKANE, WA 99201
Facility/Site Id: 1649608
CS Id: 14423
NFA Date: 12/21/2017
Alternate Site Names: Not reported
NFA Reason: NFA-Initial Investigation
Site Status: NFA
Region: Eastern
Contaminant Name: Arsenic
Ground Water: Not reported
Surface Water: Not reported
Soil: Remediated-Below
Sediment: Not reported
Air: Not reported
Bedrock: Not reported
Latitude: 47.65335

WEST CENTRAL LLC (Continued) **S121366621**

Longitude: -117.41282

BC204
East
1/4-1/2
0.470 mi.
2482 ft.

CITY OF SPOKANE SW CORNER ERIE & SPRAGUE WAY
SW CORNER ERIE & SPRAGUE WAY
SPOKANE, WA 99201

WA ALLSITES **S119162488**
N/A

Site 1 of 3 in cluster BC

Relative:
Lower

Actual:
1893 ft.

ALLSITES:

Name:	CITY OF SPOKANE SW CORNER ERIE & SPRAGUE WAY
Facility Id:	3008
Interaction:	120323
Interaction 1:	A
Interaction 2:	UIC
Ecology Program:	WATQUAL
Program Data:	UIC
Facility Alt.:	City of Spokane SW corner Erie & Sprague Way
Program ID:	33409
Date Interaction:	2015-07-01 00:00:00
Date Interaction 3:	Underground Injection Con
Latitude:	47.657409504
Longitude:	-117.395493707

205
WNW
1/4-1/2
0.471 mi.
2488 ft.

SHERATON SPOKANE HOTEL PROPERTY
322 N SPOKANE FALLS CT
SPOKANE, WA 99201

WA ALLSITES **S108991759**
WA CSCSL NFA **N/A**

Relative:
Lower

Actual:
1881 ft.

ALLSITES:

Name:	SHERATON SPOKANE HOTEL PROPERTY
Facility Id:	724
Interaction:	1575
Interaction 1:	I
Interaction 2:	VOLCLNST
Ecology Program:	TOXICS
Program Data:	ISIS
Facility Alt.:	SHERATON SPOKANE HOTEL PROPERTY
Program ID:	EA0088
Date Interaction:	1996-04-16 00:00:00
Date Interaction 3:	Voluntary Cleanup Sites
Latitude:	47.660579368999997
Longitude:	-117.414496048

CSCSL NFA:

Name:	SHERATON SPOKANE HOTEL PROPERTY
Address:	322 N SPOKANE FALLS CT
City,State,Zip:	SPOKANE, WA 99201
Facility/Site Id:	724
CS Id:	65
NFA Date:	02/06/2008
Alternate Site Names:	Not reported

SHERATON SPOKANE HOTEL PROPERTY (Continued) **S108991759**

NFA Reason:	NFA-Ecology Supervised/Conducted Cleanup
Site Status:	NFA
Region:	Eastern
Contaminant Name:	Petroleum Products-Unspecified
Ground Water:	Remediated
Surface Water:	Not reported
Soil:	Remediated
Sediment:	Not reported
Air:	Not reported
Bedrock:	Not reported
Latitude:	47.66058552
Longitude:	-117.4145101

Name:	SHERATON SPOKANE HOTEL PROPERTY
Address:	322 N SPOKANE FALLS CT
City,State,Zip:	SPOKANE, WA 99201
Facility/Site Id:	724
CS Id:	65
NFA Date:	02/06/2008
Alternate Site Names:	Not reported
NFA Reason:	NFA-Ecology Supervised/Conducted Cleanup
Site Status:	NFA
Region:	Eastern
Contaminant Name:	Polycyclic Aromatic Hydrocarbons
Ground Water:	Remediated
Surface Water:	Not reported
Soil:	Remediated
Sediment:	Not reported
Air:	Not reported
Bedrock:	Not reported
Latitude:	47.66058552
Longitude:	-117.4145101

---

206 SSW 1/4-1/2 0.474 mi. 2503 ft. | **MOFFITT CHILDRENS DENTISTRY**
520 S COWLEY ST
SPOKANE, WA 99202 | **WA ALLSITES** | **S110038491**
N/A

Relative: Higher

Actual: 1978 ft.

ALLSITES:

Name:	MOFFITT CHILDRENS DENTISTRY
Facility Id:	7967

Interaction:	79852
Interaction 1:	A
Interaction 2:	RSVP
Ecology Program:	HAZWASTE
Program Data:	RSVP
Facility Alt.:	Moffitt Childrens Dentistry
Program ID:	Not reported
Date Interaction:	2007-03-28 00:00:00
Date Interaction 3:	Revised Site Visit Progra
Latitude:	47.650848848999999
Longitude:	-117.408898952

BD207 HAMILTON STREET BRIDGE SITE **WA VCP** **S124436213**
ENE 111 N ERIE ST **N/A**
1/4-1/2 SPOKANE, WA 99202
0.477 mi.
2519 ft. **Site 1 of 6 in cluster BD**

Relative:
Lower

Actual:
1883 ft.

VCP:

Name:	HAMILTON STREET BRIDGE SITE
Address:	111 N ERIE ST
City,State,Zip:	SPOKANE, WA 99202
edr_fstat:	WA
edr_fzip:	99202
edr_fcnty:	SPOKANE
edr_zip:	Not reported
Facility ID:	84461527
VCP Status:	Not reported
VCP:	Not reported
Ecology Status:	Not reported
NFA Type:	Not reported
Date NFA:	Not reported
Rank:	3
Cleanup Siteid:	3509
Contaminant Name:	Arsenic
Soil:	Not reported

Name:	HAMILTON STREET BRIDGE SITE
Address:	111 N ERIE ST
City,State,Zip:	SPOKANE, WA 99202
edr_fstat:	WA
edr_fzip:	99202
edr_fcnty:	SPOKANE
edr_zip:	Not reported
Facility ID:	84461527
VCP Status:	Not reported
VCP:	Not reported
Ecology Status:	Not reported
NFA Type:	Not reported
Date NFA:	Not reported
Rank:	3
Cleanup Siteid:	3509
Contaminant Name:	Polycyclic Aromatic Hydrocarbons
Soil:	Remediated-Above

BD208 HAMILTON STREET BRIDGE SITE **WA CSCSL** **S121970700**
ENE 111 N ERIE ST **WA INST CONTROL** **N/A**
1/4-1/2 SPOKANE, WA 99202 **WA ALLSITES**
0.477 mi.
2519 ft. **Site 2 of 6 in cluster BD**

Relative:
Lower

Actual:
1883 ft.

CSCSL:

Name:	HAMILTON STREET BRIDGE SITE
Address:	111 N ERIE ST
City,State,Zip:	SPOKANE, WA 99202
Facility ID:	84461527
Region:	Eastern
Lat/Long:	47.65887812 / -117.3946177
Clean Up Siteid:	3509
Site Status:	CC-Perf. Monitoring
Contaminant Name:	Arsenic
Alternate Site Names:	AMERICAN TAR CO,SPOKANE GAS MANUFACTURING PLANT,SPOKANE GAS

HAMILTON STREET BRIDGE SITE (Continued) **S121970700**

	PLANT,TRENT AVE REALIGNMENT
Site Rank:	3 - Moderate Risk
Has Institutional Control:	True
Past VCP:	True
Current VCP:	Not reported
Ground Water:	Confirmed Above Cleanup Levels
Surface Water:	Not reported
Soil:	Not reported
Sediment:	Not reported
Air:	Not reported
Bedrock:	Not reported
Responsible Unit:	Eastern

Name:	HAMILTON STREET BRIDGE SITE
Address:	111 N ERIE ST
City,State,Zip:	SPOKANE, WA 99202
Facility ID:	84461527
Region:	Eastern
Lat/Long:	47.65887812 / -117.3946177
Clean Up Siteid:	3509
Site Status:	CC-Perf. Monitoring
Contaminant Name:	Polycyclic Aromatic Hydrocarbons
Alternate Site Names:	AMERICAN TAR CO,SPOKANE GAS MANUFACTURING PLANT,SPOKANE GAS PLANT,TRENT AVE REALIGNMENT
Site Rank:	3 - Moderate Risk
Has Institutional Control:	True
Past VCP:	True
Current VCP:	Not reported
Ground Water:	Remediated-Above
Surface Water:	Not reported
Soil:	Remediated-Above
Sediment:	Not reported
Air:	Not reported
Bedrock:	Not reported
Responsible Unit:	Eastern

INST CONTROL:

Name:	HAMILTON STREET BRIDGE SITE
Address:	111 N ERIE ST
City,State,Zip:	SPOKANE, WA 99202
Facility Site ID:	84461527
Latitude:	47.65887812
Longitude:	-117.3946177
Instrument Type:	Environmental Covenant
NFA Date:	Not reported
County Filing # For Individual IC Doc:	N/A
Filing Date Of Individual IC Doc:	09/09/2004
Education Programs:	False
Maintenance Requirements:	False
Restrictive Signage:	False
Soil Restriction:	True
Alternate Site Names:	AMERICAN TAR CO,SPOKANE GAS MANUFACTURING PLANT,SPOKANE GAS PLANT,TRENT AVE REALIGNMENT
Surface Water Restriction:	False
Site Status:	Construction Complete-Performance Monitoring
Swimming Restriction:	False
Tax Parcel Number:	17534.0575?; 17534.0554?; 17534.0006?; 17534.0506?; 71534.0516?

HAMILTON STREET BRIDGE SITE (Continued) **S121970700**

Control Active:	True
CS ID:	3509
Region:	Eastern
Responsible Unit:	Eastern
Restrict Shellfish/Finfish Harvesting:	False
Prohibit Removal/Alteration of Buildings:	False
Prohibit New Building Construction:	True
Control Stormwater:	True
Control Vapor/Gas:	False
Restrict Sediment Cap Disturbance:	False
Maintain/Protect Monitoring System:	False
Other:	True
Restrict Land Use:	True
Media Restrictions:	Groundwater; Soil
Restrict All Ground Water Use:	True
Prohibit Domestic Ground Water Well Installation:	True
Prohibit All Soil Disturbance:	True
Access Barrier:	False

Name:	HAMILTON STREET BRIDGE SITE
Address:	111 N ERIE ST
City,State,Zip:	SPOKANE, WA 99202
Facility Site ID:	84461527
Latitude:	47.65887812
Longitude:	-117.3946177
Instrument Type:	Environmental Covenant
NFA Date:	Not reported
County Filing # For Individual IC Doc:	N/A
Filing Date Of Individual IC Doc:	01/29/2003
Education Programs:	False
Maintenance Requirements:	False
Restrictive Signage:	False
Soil Restriction:	True
Alternate Site Names:	AMERICAN TAR CO,SPOKANE GAS MANUFACTURING PLANT,SPOKANE GAS PLANT,TRENT AVE REALIGNMENT
Surface Water Restriction:	False
Site Status:	Construction Complete-Performance Monitoring
Swimming Restriction:	False
Tax Parcel Number:	35173.151
Control Active:	True
CS ID:	3509
Region:	Eastern
Responsible Unit:	Eastern
Restrict Shellfish/Finfish Harvesting:	False
Prohibit Removal/Alteration of Buildings:	False
Prohibit New Building Construction:	True
Control Stormwater:	True
Control Vapor/Gas:	False
Restrict Sediment Cap Disturbance:	False
Maintain/Protect Monitoring System:	False
Other:	True
Restrict Land Use:	True
Media Restrictions:	Groundwater; Soil
Restrict All Ground Water Use:	True
Prohibit Domestic Ground Water Well Installation:	True
Prohibit All Soil Disturbance:	True
Access Barrier:	False

HAMILTON STREET BRIDGE SITE (Continued) **S121970700**

ALLSITES:

Name:	HAMILTON STREET BRIDGE SITE
Facility Id:	84461527

Interaction:	67798
Interaction 1:	A
Interaction 2:	ENFORFNL
Ecology Program:	TOXICS
Program Data:	DMS
Facility Alt.:	Not reported
Program ID:	Not reported
Date Interaction:	2004-07-08 00:00:00
Date Interaction 3:	Enforcement Final
Latitude:	47.658871967000003
Longitude:	-117.394603653

Interaction:	67796
Interaction 1:	I
Interaction 2:	SCS
Ecology Program:	TOXICS
Program Data:	ISIS
Facility Alt.:	HAMILTON STREET BRIDGE SITE
Program ID:	Not reported
Date Interaction:	1996-04-16 00:00:00
Date Interaction 3:	State Cleanup Site
Latitude:	47.658871967000003
Longitude:	-117.394603653

Interaction:	67800
Interaction 1:	A
Interaction 2:	SCS
Ecology Program:	TOXICS
Program Data:	ISIS
Facility Alt.:	HAMILTON STREET BRIDGE SITE
Program ID:	Not reported
Date Interaction:	1998-12-18 00:00:00
Date Interaction 3:	State Cleanup Site
Latitude:	47.658871967000003
Longitude:	-117.394603653

Interaction:	67797
Interaction 1:	I
Interaction 2:	VOLCLNST
Ecology Program:	TOXICS
Program Data:	ISIS
Facility Alt.:	HAMILTON STREET BRIDGE SITE
Program ID:	EA0018
Date Interaction:	1998-09-22 00:00:00
Date Interaction 3:	Voluntary Cleanup Sites
Latitude:	47.658871967000003
Longitude:	-117.394603653

Interaction:	67799

HAMILTON STREET BRIDGE SITE (Continued) **S121970700**

Interaction 1:	I
Interaction 2:	VOLCLNST
Ecology Program:	TOXICS
Program Data:	ISIS
Facility Alt.:	HAMILTON STREET BRIDGE SITE
Program ID:	EA0017
Date Interaction:	1998-09-15 00:00:00
Date Interaction 3:	Voluntary Cleanup Sites
Latitude:	47.658871967000003
Longitude:	-117.394603653

BD209 **AVISTA CORP** **WA ALLSITES** **S121970802**
ENE **111 N ERIE ST** **N/A**
1/4-1/2 **SPOKANE, WA 99202**
0.477 mi.
2519 ft. **Site 3 of 6 in cluster BD**

Relative:
Lower

Actual:
1883 ft.

ALLSITES:

Name:	AVISTA CORP
Facility Id:	94371883

Interaction:	73429
Interaction 1:	I
Interaction 2:	HWG
Ecology Program:	HAZWASTE
Program Data:	TURBOWASTE
Facility Alt.:	Not reported
Program ID:	WAH000003186
Date Interaction:	1998-08-17 00:00:00
Date Interaction 3:	Hazardous Waste Generator
Latitude:	47.394903849000002
Longitude:	-117.237736043

Interaction:	73428
Interaction 1:	I
Interaction 2:	HWG
Ecology Program:	HAZWASTE
Program Data:	TURBOWASTE
Facility Alt.:	Not reported
Program ID:	WAH000003186
Date Interaction:	1997-10-07 00:00:00
Date Interaction 3:	Hazardous Waste Generator
Latitude:	47.394903849000002
Longitude:	-117.237736043

Interaction:	73430
Interaction 1:	A
Interaction 2:	HWOTHER
Ecology Program:	HAZWASTE
Program Data:	TURBOWASTE
Facility Alt.:	Avista Corp
Program ID:	WAH000003186
Date Interaction:	2003-12-31 00:00:00
Date Interaction 3:	Haz Waste Management Acti
Latitude:	47.394903849000002

AVISTA CORP (Continued) **S121970802**

Longitude: -117.237736043

BD210 **AVISTA CORP** **WA HSL** **1001226348**
ENE **111 N ERIE ST** **RCRA NonGen / NLR** **WAH000003186**
1/4-1/2 **SPOKANE, WA 99202** **WA MANIFEST**
0.477 mi.
2519 ft. **Site 4 of 6 in cluster BD**

Relative:
Lower

Actual:
1883 ft.

HSL:

Name:	HAMILTON STREET BRIDGE SITE
Address:	Not reported
City,State,Zip:	SPOKANE, WA
edr_fstat:	WA
edr_fzip:	Not reported
edr_fcnty:	SPOKANE
edr_zip:	Not reported
Facility Type:	**Hazardous Sites List**
Facility Status:	CC-Perf. Monitoring
FSID Number:	84461527
Rank:	3
Region:	EA
EDR Link ID:	84461527
Region Decode:	EASTERN REGIONAL OFFICE

RCRA NonGen / NLR:

Date Form Received by Agency:	2020-01-28 00:00:00.0
Handler Name:	AVISTA CORP
Handler Address:	111 N ERIE ST
Handler City,State,Zip:	SPOKANE, WA 99202
EPA ID:	WAH000003186
Contact Name:	PAMELA KISH
Contact Address:	PO BOX 3727
Contact City,State,Zip:	SPOKANE, WA 99220
Contact Telephone:	509-495-4948
Contact Fax:	Not reported
Contact Email:	PAM.KISH@AVISTACORP.COM
Contact Title:	ENVIRONMENTAL SPECIALIST
EPA Region:	10
Land Type:	Private
Federal Waste Generator Description:	Not a generator, verified
Non-Notifier:	Not reported
Biennial Report Cycle:	Not reported
Accessibility:	Not reported
Active Site Indicator:	Not reported
State District Owner:	WA
State District:	ERO
Mailing Address:	PO BOX 3727
Mailing City,State,Zip:	SPOKANE, WA 99220
Owner Name:	BROWN BUILDING SUPPLY
Owner Type:	Private
Operator Name:	BROWN BUILDING SUPPLY
Operator Type:	Private
Short-Term Generator Activity:	No
Importer Activity:	No
Mixed Waste Generator:	No
Transporter Activity:	No

AVISTA CORP (Continued) **1001226348**

Transfer Facility Activity:	No
Recycler Activity with Storage:	No
Small Quantity On-Site Burner Exemption:	No
Smelting Melting and Refining Furnace Exemption:	No
Underground Injection Control:	No
Off-Site Waste Receipt:	No
Universal Waste Indicator:	No
Universal Waste Destination Facility:	No
Federal Universal Waste:	No
Active Site Fed-Reg Treatment Storage and Disposal Facility:	Not reported
Active Site Converter Treatment storage and Disposal Facility:	Not reported
Active Site State-Reg Treatment Storage and Disposal Facility:	Not reported
Active Site State-Reg Handler:	---
Federal Facility Indicator:	Not reported
Hazardous Secondary Material Indicator:	N
Sub-Part K Indicator:	Not reported
Commercial TSD Indicator:	No
Treatment Storage and Disposal Type:	Not reported
2018 GPRA Permit Baseline:	Not on the Baseline
2018 GPRA Renewals Baseline:	Not on the Baseline
Permit Renewals Workload Universe:	Not reported
Permit Workload Universe:	Not reported
Permit Progress Universe:	Not reported
Post-Closure Workload Universe:	Not reported
Closure Workload Universe:	Not reported
202 GPRA Corrective Action Baseline:	No
Corrective Action Workload Universe:	No
Subject to Corrective Action Universe:	No
Non-TSDFs Where RCRA CA has Been Imposed Universe:	No
TSDFs Potentially Subject to CA Under 3004 (u)/(v) Universe:	No
TSDFs Only Subject to CA under Discretionary Auth Universe:	No
Corrective Action Priority Ranking:	No NCAPS ranking
Environmental Control Indicator:	No
Institutional Control Indicator:	No
Human Exposure Controls Indicator:	N/A
Groundwater Controls Indicator:	N/A
Operating TSDF Universe:	Not reported
Full Enforcement Universe:	Not reported
Significant Non-Complier Universe:	No
Unaddressed Significant Non-Complier Universe:	No
Addressed Significant Non-Complier Universe:	No
Significant Non-Complier With a Compliance Schedule Universe:	No
Financial Assurance Required:	Not reported
Handler Date of Last Change:	2020-07-22 12:24:00.0
Recognized Trader-Importer:	No
Recognized Trader-Exporter:	No
Importer of Spent Lead Acid Batteries:	No
Exporter of Spent Lead Acid Batteries:	No
Recycler Activity Without Storage:	No
Manifest Broker:	No
Sub-Part P Indicator:	No

Biennial: List of Years
Year: 2011

Click Here for Biennial Reporting System Data:
Year: 2009

AVISTA CORP (Continued) **1001226348**

Click Here for Biennial Reporting System Data:
Year: 2007

Click Here for Biennial Reporting System Data:
Year: 2005

Click Here for Biennial Reporting System Data:
Year: 2003

Click Here for Biennial Reporting System Data:

Handler - Owner Operator:

Owner/Operator Indicator:	Owner
Owner/Operator Name:	SPOKANE RIVER PROPERTIES
Legal Status:	Private
Date Became Current:	1997-10-07 00:00:00.
Date Ended Current:	Not reported
Owner/Operator Address:	111 N ERIE ST
Owner/Operator City,State,Zip:	SPOKANE, WA 99202
Owner/Operator Telephone:	000-000-0000
Owner/Operator Telephone Ext:	Not reported
Owner/Operator Fax:	Not reported
Owner/Operator Email:	Not reported

Owner/Operator Indicator:	Operator
Owner/Operator Name:	AVISTA CORP
Legal Status:	Private
Date Became Current:	1997-10-07 00:00:00.
Date Ended Current:	Not reported
Owner/Operator Address:	111 N ERIE ST
Owner/Operator City,State,Zip:	SPOKANE, WA 99202
Owner/Operator Telephone:	000-000-0000
Owner/Operator Telephone Ext:	Not reported
Owner/Operator Fax:	Not reported
Owner/Operator Email:	Not reported

Owner/Operator Indicator:	Owner
Owner/Operator Name:	SPOKANE RIVER PROPERTIES
Legal Status:	Private
Date Became Current:	Not reported
Date Ended Current:	Not reported
Owner/Operator Address:	111 N ERIE ST
Owner/Operator City,State,Zip:	SPOKANE, WA 99202
Owner/Operator Telephone:	509-535-0112
Owner/Operator Telephone Ext:	Not reported
Owner/Operator Fax:	Not reported
Owner/Operator Email:	Not reported

Owner/Operator Indicator:	Owner
Owner/Operator Name:	BROWN BUILDING SUPPLY
Legal Status:	Private
Date Became Current:	1998-08-17 00:00:00.
Date Ended Current:	Not reported
Owner/Operator Address:	111 N ERIE ST
Owner/Operator City,State,Zip:	SPOKANE, WA 99202
Owner/Operator Telephone:	509-535-0112

AVISTA CORP (Continued) **1001226348**

Owner/Operator Telephone Ext:	Not reported
Owner/Operator Fax:	Not reported
Owner/Operator Email:	Not reported
Owner/Operator Indicator:	Owner
Owner/Operator Name:	SPOKANE RIVER PROPERTIES
Legal Status:	Private
Date Became Current:	Not reported
Date Ended Current:	Not reported
Owner/Operator Address:	111 N ERIE ST
Owner/Operator City,State,Zip:	SPOKANE, WA 99202
Owner/Operator Telephone:	509-535-0112
Owner/Operator Telephone Ext:	Not reported
Owner/Operator Fax:	Not reported
Owner/Operator Email:	Not reported
Owner/Operator Indicator:	Operator
Owner/Operator Name:	BROWN BUILDING SUPPLY
Legal Status:	Private
Date Became Current:	Not reported
Date Ended Current:	Not reported
Owner/Operator Address:	111 N ERIE ST
Owner/Operator City,State,Zip:	SPOKANE, WA 99202
Owner/Operator Telephone:	509-535-0112
Owner/Operator Telephone Ext:	Not reported
Owner/Operator Fax:	Not reported
Owner/Operator Email:	Not reported
Owner/Operator Indicator:	Operator
Owner/Operator Name:	BROWN BUILDING SUPPLY
Legal Status:	Private
Date Became Current:	Not reported
Date Ended Current:	Not reported
Owner/Operator Address:	111 N ERIE ST
Owner/Operator City,State,Zip:	SPOKANE, WA 99202
Owner/Operator Telephone:	509-535-0112
Owner/Operator Telephone Ext:	Not reported
Owner/Operator Fax:	Not reported
Owner/Operator Email:	Not reported
Owner/Operator Indicator:	Owner
Owner/Operator Name:	BROWN BUILDING SUPPLY
Legal Status:	Private
Date Became Current:	1998-08-17 00:00:00.
Date Ended Current:	Not reported
Owner/Operator Address:	111 N ERIE ST
Owner/Operator City,State,Zip:	SPOKANE, WA 99202
Owner/Operator Telephone:	509-535-0112
Owner/Operator Telephone Ext:	Not reported
Owner/Operator Fax:	Not reported
Owner/Operator Email:	Not reported
Owner/Operator Indicator:	Owner
Owner/Operator Name:	SPOKANE RIVER PROPERTIES
Legal Status:	Private
Date Became Current:	Not reported
Date Ended Current:	Not reported

AVISTA CORP (Continued) **1001226348**

Owner/Operator Address:	111 N ERIE ST
Owner/Operator City,State,Zip:	SPOKANE, WA 99202
Owner/Operator Telephone:	509-535-0112
Owner/Operator Telephone Ext:	Not reported
Owner/Operator Fax:	Not reported
Owner/Operator Email:	Not reported
Owner/Operator Indicator:	Operator
Owner/Operator Name:	BROWN BUILDING SUPPLY
Legal Status:	Private
Date Became Current:	Not reported
Date Ended Current:	Not reported
Owner/Operator Address:	111 N ERIE ST
Owner/Operator City,State,Zip:	SPOKANE, WA 99202
Owner/Operator Telephone:	509-535-0112
Owner/Operator Telephone Ext:	Not reported
Owner/Operator Fax:	Not reported
Owner/Operator Email:	Not reported
Owner/Operator Indicator:	Owner
Owner/Operator Name:	SPOKANE RIVER PROPERTIES
Legal Status:	Private
Date Became Current:	Not reported
Date Ended Current:	Not reported
Owner/Operator Address:	111 N ERIE ST
Owner/Operator City,State,Zip:	SPOKANE, WA 99202
Owner/Operator Telephone:	509-535-0112
Owner/Operator Telephone Ext:	Not reported
Owner/Operator Fax:	Not reported
Owner/Operator Email:	Not reported
Owner/Operator Indicator:	Owner
Owner/Operator Name:	BROWN BUILDING SUPPLY
Legal Status:	Private
Date Became Current:	1998-08-17 00:00:00.
Date Ended Current:	Not reported
Owner/Operator Address:	111 N ERIE ST
Owner/Operator City,State,Zip:	SPOKANE, WA 99202
Owner/Operator Telephone:	509-535-0112
Owner/Operator Telephone Ext:	Not reported
Owner/Operator Fax:	Not reported
Owner/Operator Email:	Not reported
Owner/Operator Indicator:	Operator
Owner/Operator Name:	BROWN BUILDING SUPPLY
Legal Status:	Private
Date Became Current:	1997-10-07 00:00:00.
Date Ended Current:	Not reported
Owner/Operator Address:	111 N ERIE ST
Owner/Operator City,State,Zip:	SPOKANE, WA 99202
Owner/Operator Telephone:	509-535-0112
Owner/Operator Telephone Ext:	Not reported
Owner/Operator Fax:	Not reported
Owner/Operator Email:	Not reported
Owner/Operator Indicator:	Owner
Owner/Operator Name:	BROWN BUILDING B

AVISTA CORP (Continued) **1001226348**

Legal Status:	Private
Date Became Current:	1998-08-17 00:00:00.
Date Ended Current:	Not reported
Owner/Operator Address:	111 N ERIE ST
Owner/Operator City,State,Zip:	SPOKANE, WA 99202
Owner/Operator Telephone:	509-535-0112
Owner/Operator Telephone Ext:	Not reported
Owner/Operator Fax:	Not reported
Owner/Operator Email:	Not reported

Owner/Operator Indicator:	Owner
Owner/Operator Name:	SPOKANE RIVER PROPERTIES
Legal Status:	Private
Date Became Current:	Not reported
Date Ended Current:	Not reported
Owner/Operator Address:	111 N ERIE ST
Owner/Operator City,State,Zip:	SPOKANE, WA 99202
Owner/Operator Telephone:	509-535-0112
Owner/Operator Telephone Ext:	Not reported
Owner/Operator Fax:	Not reported
Owner/Operator Email:	Not reported

Owner/Operator Indicator:	Owner
Owner/Operator Name:	SPOKANE RIVER PROPERTIES
Legal Status:	Private
Date Became Current:	1997-10-07 00:00:00.
Date Ended Current:	Not reported
Owner/Operator Address:	111 N ERIE ST
Owner/Operator City,State,Zip:	SPOKANE, WA 99202
Owner/Operator Telephone:	000-000-0000
Owner/Operator Telephone Ext:	Not reported
Owner/Operator Fax:	Not reported
Owner/Operator Email:	Not reported

Owner/Operator Indicator:	Operator
Owner/Operator Name:	AVISTA CORP
Legal Status:	Private
Date Became Current:	1997-10-07 00:00:00.
Date Ended Current:	Not reported
Owner/Operator Address:	111 N ERIE ST
Owner/Operator City,State,Zip:	SPOKANE, WA 99202
Owner/Operator Telephone:	000-000-0000
Owner/Operator Telephone Ext:	Not reported
Owner/Operator Fax:	Not reported
Owner/Operator Email:	Not reported

Owner/Operator Indicator:	Owner
Owner/Operator Name:	SPOKANE RIVER PROPERTIES
Legal Status:	Private
Date Became Current:	Not reported
Date Ended Current:	Not reported
Owner/Operator Address:	111 N ERIE ST
Owner/Operator City,State,Zip:	SPOKANE, WA 99202
Owner/Operator Telephone:	509-535-0112
Owner/Operator Telephone Ext:	Not reported
Owner/Operator Fax:	Not reported
Owner/Operator Email:	Not reported

AVISTA CORP (Continued) **1001226348**

Owner/Operator Indicator:	Operator
Owner/Operator Name:	SMITH, DEAN
Legal Status:	Private
Date Became Current:	Not reported
Date Ended Current:	Not reported
Owner/Operator Address:	2714 N MAYFAIR ST
Owner/Operator City,State,Zip:	SPOKANE, WA 99207
Owner/Operator Telephone:	509-324-6136
Owner/Operator Telephone Ext:	Not reported
Owner/Operator Fax:	Not reported
Owner/Operator Email:	Not reported

Owner/Operator Indicator:	Operator
Owner/Operator Name:	BROWN, RON
Legal Status:	Private
Date Became Current:	Not reported
Date Ended Current:	Not reported
Owner/Operator Address:	111 N ERIE ST
Owner/Operator City,State,Zip:	SPOKANE, WA 99202
Owner/Operator Telephone:	509-535-0112
Owner/Operator Telephone Ext:	Not reported
Owner/Operator Fax:	Not reported
Owner/Operator Email:	Not reported

Owner/Operator Indicator:	Owner
Owner/Operator Name:	SPOKANE RIVER PROPERTIES
Legal Status:	Private
Date Became Current:	Not reported
Date Ended Current:	Not reported
Owner/Operator Address:	111 N ERIE ST
Owner/Operator City,State,Zip:	SPOKANE, WA 99202
Owner/Operator Telephone:	509-535-0112
Owner/Operator Telephone Ext:	Not reported
Owner/Operator Fax:	Not reported
Owner/Operator Email:	Not reported

Owner/Operator Indicator:	Operator
Owner/Operator Name:	BROWN BUILDING SUPPLY
Legal Status:	Private
Date Became Current:	Not reported
Date Ended Current:	Not reported
Owner/Operator Address:	111 N ERIE ST
Owner/Operator City,State,Zip:	SPOKANE, WA 99202
Owner/Operator Telephone:	509-535-0112
Owner/Operator Telephone Ext:	Not reported
Owner/Operator Fax:	Not reported
Owner/Operator Email:	Not reported

Owner/Operator Indicator:	Owner
Owner/Operator Name:	BROWN BUILDING SUPPLY
Legal Status:	Private
Date Became Current:	1998-08-17 00:00:00.
Date Ended Current:	Not reported
Owner/Operator Address:	111 N ERIE ST
Owner/Operator City,State,Zip:	SPOKANE, WA 99202
Owner/Operator Telephone:	509-535-0112
Owner/Operator Telephone Ext:	Not reported

AVISTA CORP (Continued) **1001226348**

Owner/Operator Fax:	Not reported
Owner/Operator Email:	Not reported
Owner/Operator Indicator:	Operator
Owner/Operator Name:	BROWN BUILDING SUPPLY
Legal Status:	Private
Date Became Current:	Not reported
Date Ended Current:	Not reported
Owner/Operator Address:	111 N ERIE ST
Owner/Operator City,State,Zip:	SPOKANE, WA 99202
Owner/Operator Telephone:	509-535-0112
Owner/Operator Telephone Ext:	Not reported
Owner/Operator Fax:	Not reported
Owner/Operator Email:	Not reported
Owner/Operator Indicator:	Operator
Owner/Operator Name:	BROWN BUILDING SUPPLY
Legal Status:	Private
Date Became Current:	Not reported
Date Ended Current:	Not reported
Owner/Operator Address:	111 N ERIE ST
Owner/Operator City,State,Zip:	SPOKANE, WA 99202
Owner/Operator Telephone:	509-535-0112
Owner/Operator Telephone Ext:	Not reported
Owner/Operator Fax:	Not reported
Owner/Operator Email:	Not reported
Owner/Operator Indicator:	Owner
Owner/Operator Name:	BROWN BUILDING SUPPLY
Legal Status:	Private
Date Became Current:	1998-08-17 00:00:00.
Date Ended Current:	Not reported
Owner/Operator Address:	111 N ERIE ST
Owner/Operator City,State,Zip:	SPOKANE, WA 99202
Owner/Operator Telephone:	509-535-0112
Owner/Operator Telephone Ext:	Not reported
Owner/Operator Fax:	Not reported
Owner/Operator Email:	Not reported
Owner/Operator Indicator:	Owner
Owner/Operator Name:	SPOKANE RIVER PROPERTIES
Legal Status:	Private
Date Became Current:	Not reported
Date Ended Current:	Not reported
Owner/Operator Address:	111 N ERIE ST
Owner/Operator City,State,Zip:	SPOKANE, WA 99202
Owner/Operator Telephone:	509-535-0112
Owner/Operator Telephone Ext:	Not reported
Owner/Operator Fax:	Not reported
Owner/Operator Email:	Not reported
Owner/Operator Indicator:	Operator
Owner/Operator Name:	BROWN BUILDING SUPPLY
Legal Status:	Private
Date Became Current:	1997-10-07 00:00:00.
Date Ended Current:	Not reported
Owner/Operator Address:	111 N ERIE ST

AVISTA CORP (Continued) **1001226348**

Owner/Operator City,State,Zip:	SPOKANE, WA 99202
Owner/Operator Telephone:	509-535-0112
Owner/Operator Telephone Ext:	Not reported
Owner/Operator Fax:	Not reported
Owner/Operator Email:	Not reported
Owner/Operator Indicator:	Operator
Owner/Operator Name:	BROWN BUILDING SUPPLY
Legal Status:	Private
Date Became Current:	1997-10-07 00:00:00.
Date Ended Current:	Not reported
Owner/Operator Address:	111 N ERIE ST
Owner/Operator City,State,Zip:	SPOKANE, WA 99202
Owner/Operator Telephone:	Not reported
Owner/Operator Telephone Ext:	Not reported
Owner/Operator Fax:	Not reported
Owner/Operator Email:	Not reported
Owner/Operator Indicator:	Owner
Owner/Operator Name:	SPOKANE RIVER PROPERTIES
Legal Status:	Private
Date Became Current:	Not reported
Date Ended Current:	Not reported
Owner/Operator Address:	111 N ERIE ST
Owner/Operator City,State,Zip:	SPOKANE, WA 99202
Owner/Operator Telephone:	509-535-0112
Owner/Operator Telephone Ext:	Not reported
Owner/Operator Fax:	Not reported
Owner/Operator Email:	Not reported
Owner/Operator Indicator:	Operator
Owner/Operator Name:	SMITH, DEAN
Legal Status:	Private
Date Became Current:	Not reported
Date Ended Current:	Not reported
Owner/Operator Address:	2714 N MAYFAIR ST
Owner/Operator City,State,Zip:	SPOKANE, WA 99207
Owner/Operator Telephone:	509-324-6136
Owner/Operator Telephone Ext:	Not reported
Owner/Operator Fax:	Not reported
Owner/Operator Email:	Not reported
Owner/Operator Indicator:	Operator
Owner/Operator Name:	SMITH, DEAN
Legal Status:	Private
Date Became Current:	Not reported
Date Ended Current:	Not reported
Owner/Operator Address:	2714 N MAYFAIR ST
Owner/Operator City,State,Zip:	SPOKANE, WA 99207
Owner/Operator Telephone:	509-324-6136
Owner/Operator Telephone Ext:	Not reported
Owner/Operator Fax:	Not reported
Owner/Operator Email:	Not reported
Owner/Operator Indicator:	Owner
Owner/Operator Name:	BROWN BUILDING SUPPLY
Legal Status:	Private

AVISTA CORP (Continued) **1001226348**

Date Became Current:	1998-08-17 00:00:00.
Date Ended Current:	Not reported
Owner/Operator Address:	111 N ERIE ST
Owner/Operator City,State,Zip:	SPOKANE, WA 99202
Owner/Operator Telephone:	509-535-0112
Owner/Operator Telephone Ext:	Not reported
Owner/Operator Fax:	Not reported
Owner/Operator Email:	Not reported

Owner/Operator Indicator:	Owner
Owner/Operator Name:	SPOKANE RIVER PROPERTIES
Legal Status:	Private
Date Became Current:	Not reported
Date Ended Current:	Not reported
Owner/Operator Address:	111 N ERIE ST
Owner/Operator City,State,Zip:	SPOKANE, WA 99202
Owner/Operator Telephone:	509-535-0112
Owner/Operator Telephone Ext:	Not reported
Owner/Operator Fax:	Not reported
Owner/Operator Email:	Not reported

Owner/Operator Indicator:	Owner
Owner/Operator Name:	BROWN BUILDING SUPPLY
Legal Status:	Private
Date Became Current:	1998-08-17 00:00:00.
Date Ended Current:	Not reported
Owner/Operator Address:	111 N ERIE ST
Owner/Operator City,State,Zip:	SPOKANE, WA 99202
Owner/Operator Telephone:	509-535-0112
Owner/Operator Telephone Ext:	Not reported
Owner/Operator Fax:	Not reported
Owner/Operator Email:	Not reported

Owner/Operator Indicator:	Owner
Owner/Operator Name:	BROWN BUILDING SUPPLY
Legal Status:	Private
Date Became Current:	1998-08-17 00:00:00.
Date Ended Current:	Not reported
Owner/Operator Address:	111 N ERIE ST
Owner/Operator City,State,Zip:	SPOKANE, WA 99202
Owner/Operator Telephone:	509-535-0112
Owner/Operator Telephone Ext:	Not reported
Owner/Operator Fax:	Not reported
Owner/Operator Email:	Not reported

Owner/Operator Indicator:	Owner
Owner/Operator Name:	SPOKANE RIVER PROPERTIES
Legal Status:	Private
Date Became Current:	Not reported
Date Ended Current:	Not reported
Owner/Operator Address:	111 N ERIE ST
Owner/Operator City,State,Zip:	SPOKANE, WA 99202
Owner/Operator Telephone:	509-535-0112
Owner/Operator Telephone Ext:	Not reported
Owner/Operator Fax:	Not reported
Owner/Operator Email:	Not reported

AVISTA CORP (Continued) **1001226348**

Owner/Operator Indicator:	Owner
Owner/Operator Name:	BROWN BUILDING SUPPLY
Legal Status:	Private
Date Became Current:	1998-08-17 00:00:00.
Date Ended Current:	Not reported
Owner/Operator Address:	111 N ERIE ST
Owner/Operator City,State,Zip:	SPOKANE, WA 99202
Owner/Operator Telephone:	509-535-0112
Owner/Operator Telephone Ext:	Not reported
Owner/Operator Fax:	Not reported
Owner/Operator Email:	Not reported

Owner/Operator Indicator:	Owner
Owner/Operator Name:	SPOKANE RIVER PROPERTIES
Legal Status:	Private
Date Became Current:	Not reported
Date Ended Current:	Not reported
Owner/Operator Address:	111 N ERIE ST
Owner/Operator City,State,Zip:	SPOKANE, WA 99202
Owner/Operator Telephone:	509-535-0112
Owner/Operator Telephone Ext:	Not reported
Owner/Operator Fax:	Not reported
Owner/Operator Email:	Not reported

Owner/Operator Indicator:	Operator
Owner/Operator Name:	BROWN BUILDING SUPPLY
Legal Status:	Private
Date Became Current:	Not reported
Date Ended Current:	Not reported
Owner/Operator Address:	111 N ERIE ST
Owner/Operator City,State,Zip:	SPOKANE, WA 99202
Owner/Operator Telephone:	509-535-0112
Owner/Operator Telephone Ext:	Not reported
Owner/Operator Fax:	Not reported
Owner/Operator Email:	Not reported

Owner/Operator Indicator:	Operator
Owner/Operator Name:	BROWN BUILDING SUPPLY
Legal Status:	Private
Date Became Current:	Not reported
Date Ended Current:	Not reported
Owner/Operator Address:	111 N ERIE ST
Owner/Operator City,State,Zip:	SPOKANE, WA 99202
Owner/Operator Telephone:	509-535-0112
Owner/Operator Telephone Ext:	Not reported
Owner/Operator Fax:	Not reported
Owner/Operator Email:	Not reported

Owner/Operator Indicator:	Owner
Owner/Operator Name:	BROWN BUILDING SUPPLY
Legal Status:	Private
Date Became Current:	1998-08-17 00:00:00.
Date Ended Current:	Not reported
Owner/Operator Address:	111 N ERIE ST
Owner/Operator City,State,Zip:	SPOKANE, WA 99202
Owner/Operator Telephone:	509-535-0112
Owner/Operator Telephone Ext:	Not reported

AVISTA CORP (Continued) **1001226348**

Owner/Operator Fax:	Not reported
Owner/Operator Email:	Not reported
Owner/Operator Indicator:	Owner
Owner/Operator Name:	SPOKANE RIVER PROPERTIES
Legal Status:	Private
Date Became Current:	Not reported
Date Ended Current:	Not reported
Owner/Operator Address:	111 N ERIE ST
Owner/Operator City,State,Zip:	SPOKANE, WA 99202
Owner/Operator Telephone:	509-535-0112
Owner/Operator Telephone Ext:	Not reported
Owner/Operator Fax:	Not reported
Owner/Operator Email:	Not reported
Owner/Operator Indicator:	Owner
Owner/Operator Name:	SPOKANE RIVER PROPERTIES
Legal Status:	Private
Date Became Current:	2017-12-31 00:00:00.
Date Ended Current:	Not reported
Owner/Operator Address:	111 N ERIE ST
Owner/Operator City,State,Zip:	SPOKANE, WA 99202
Owner/Operator Telephone:	509-535-0112
Owner/Operator Telephone Ext:	Not reported
Owner/Operator Fax:	Not reported
Owner/Operator Email:	Not reported
Owner/Operator Indicator:	Operator
Owner/Operator Name:	BROWN BUILDING SUPPLY
Legal Status:	Private
Date Became Current:	1997-10-07 00:00:00.
Date Ended Current:	Not reported
Owner/Operator Address:	111 N ERIE ST
Owner/Operator City,State,Zip:	SPOKANE, WA 99202
Owner/Operator Telephone:	Not reported
Owner/Operator Telephone Ext:	Not reported
Owner/Operator Fax:	Not reported
Owner/Operator Email:	Not reported
Owner/Operator Indicator:	Owner
Owner/Operator Name:	SPOKANE RIVER PROPERTIES
Legal Status:	Private
Date Became Current:	1997-10-07 00:00:00.
Date Ended Current:	Not reported
Owner/Operator Address:	111 N ERIE ST
Owner/Operator City,State,Zip:	SPOKANE, WA 99202
Owner/Operator Telephone:	000-000-0000
Owner/Operator Telephone Ext:	Not reported
Owner/Operator Fax:	Not reported
Owner/Operator Email:	Not reported
Owner/Operator Indicator:	Owner
Owner/Operator Name:	SPOKANE RIVER PROPERTIES
Legal Status:	Private
Date Became Current:	Not reported
Date Ended Current:	Not reported
Owner/Operator Address:	111 N ERIE ST

AVISTA CORP (Continued) **1001226348**

Owner/Operator City,State,Zip:	SPOKANE, WA 99202
Owner/Operator Telephone:	509-535-0112
Owner/Operator Telephone Ext:	Not reported
Owner/Operator Fax:	Not reported
Owner/Operator Email:	Not reported
Owner/Operator Indicator:	Operator
Owner/Operator Name:	SMITH, DEAN
Legal Status:	Private
Date Became Current:	Not reported
Date Ended Current:	Not reported
Owner/Operator Address:	2714 N MAYFAIR ST
Owner/Operator City,State,Zip:	SPOKANE, WA 99207
Owner/Operator Telephone:	509-324-6136
Owner/Operator Telephone Ext:	Not reported
Owner/Operator Fax:	Not reported
Owner/Operator Email:	Not reported
Owner/Operator Indicator:	Owner
Owner/Operator Name:	SPOKANE RIVER PROPERTIES
Legal Status:	Private
Date Became Current:	Not reported
Date Ended Current:	Not reported
Owner/Operator Address:	111 N ERIE ST
Owner/Operator City,State,Zip:	SPOKANE, WA 99202
Owner/Operator Telephone:	509-535-0112
Owner/Operator Telephone Ext:	Not reported
Owner/Operator Fax:	Not reported
Owner/Operator Email:	Not reported
Owner/Operator Indicator:	Operator
Owner/Operator Name:	SMITH, DEAN
Legal Status:	Private
Date Became Current:	Not reported
Date Ended Current:	Not reported
Owner/Operator Address:	2714 N MAYFAIR ST
Owner/Operator City,State,Zip:	SPOKANE, WA 99207
Owner/Operator Telephone:	509-324-6136
Owner/Operator Telephone Ext:	Not reported
Owner/Operator Fax:	Not reported
Owner/Operator Email:	Not reported
Owner/Operator Indicator:	Owner
Owner/Operator Name:	BROWN BUILDING SUPPLY
Legal Status:	Private
Date Became Current:	1998-08-17 00:00:00.
Date Ended Current:	Not reported
Owner/Operator Address:	111 N ERIE ST
Owner/Operator City,State,Zip:	SPOKANE, WA 99202
Owner/Operator Telephone:	509-535-0112
Owner/Operator Telephone Ext:	Not reported
Owner/Operator Fax:	Not reported
Owner/Operator Email:	Not reported
Owner/Operator Indicator:	Owner
Owner/Operator Name:	BROWN BUILDING SUPPLY
Legal Status:	Private

AVISTA CORP (Continued) **1001226348**

Date Became Current:	1998-08-17 00:00:00.
Date Ended Current:	Not reported
Owner/Operator Address:	111 N ERIE ST
Owner/Operator City,State,Zip:	SPOKANE, WA 99202
Owner/Operator Telephone:	509-535-0112
Owner/Operator Telephone Ext:	Not reported
Owner/Operator Fax:	Not reported
Owner/Operator Email:	Not reported

Owner/Operator Indicator:	Operator
Owner/Operator Name:	BROWN BUILDING SUPPLY
Legal Status:	Private
Date Became Current:	Not reported
Date Ended Current:	Not reported
Owner/Operator Address:	111 N ERIE ST
Owner/Operator City,State,Zip:	SPOKANE, WA 99202
Owner/Operator Telephone:	509-535-0112
Owner/Operator Telephone Ext:	Not reported
Owner/Operator Fax:	Not reported
Owner/Operator Email:	Not reported

Owner/Operator Indicator:	Owner
Owner/Operator Name:	BROWN BUILDING SUPPLY
Legal Status:	Private
Date Became Current:	1998-08-17 00:00:00.
Date Ended Current:	Not reported
Owner/Operator Address:	111 N ERIE ST
Owner/Operator City,State,Zip:	SPOKANE, WA 99202
Owner/Operator Telephone:	509-535-0112
Owner/Operator Telephone Ext:	Not reported
Owner/Operator Fax:	Not reported
Owner/Operator Email:	Not reported

Owner/Operator Indicator:	Owner
Owner/Operator Name:	SPOKANE RIVER PROPERTIES
Legal Status:	Private
Date Became Current:	Not reported
Date Ended Current:	Not reported
Owner/Operator Address:	111 N ERIE ST
Owner/Operator City,State,Zip:	SPOKANE, WA 99202
Owner/Operator Telephone:	509-535-0112
Owner/Operator Telephone Ext:	Not reported
Owner/Operator Fax:	Not reported
Owner/Operator Email:	Not reported

Owner/Operator Indicator:	Owner
Owner/Operator Name:	BROWN BUILDING SUPPLY
Legal Status:	Private
Date Became Current:	1998-08-17 00:00:00.
Date Ended Current:	Not reported
Owner/Operator Address:	111 N ERIE ST
Owner/Operator City,State,Zip:	SPOKANE, WA 99202
Owner/Operator Telephone:	509-535-0112
Owner/Operator Telephone Ext:	Not reported
Owner/Operator Fax:	Not reported
Owner/Operator Email:	Not reported

AVISTA CORP (Continued) **1001226348**

Owner/Operator Indicator:	Operator
Owner/Operator Name:	BROWN BUILDING SUPPLY
Legal Status:	Private
Date Became Current:	Not reported
Date Ended Current:	Not reported
Owner/Operator Address:	111 N ERIE ST
Owner/Operator City,State,Zip:	SPOKANE, WA 99202
Owner/Operator Telephone:	509-535-0112
Owner/Operator Telephone Ext:	Not reported
Owner/Operator Fax:	Not reported
Owner/Operator Email:	Not reported

Owner/Operator Indicator:	Owner
Owner/Operator Name:	BROWN BUILDING SUPPLY
Legal Status:	Private
Date Became Current:	1998-08-17 00:00:00.
Date Ended Current:	Not reported
Owner/Operator Address:	111 N ERIE ST
Owner/Operator City,State,Zip:	SPOKANE, WA 99202
Owner/Operator Telephone:	Not reported
Owner/Operator Telephone Ext:	Not reported
Owner/Operator Fax:	Not reported
Owner/Operator Email:	Not reported

Owner/Operator Indicator:	Owner
Owner/Operator Name:	SPOKANE RIVER PROPERTIES
Legal Status:	Private
Date Became Current:	Not reported
Date Ended Current:	Not reported
Owner/Operator Address:	111 N ERIE ST
Owner/Operator City,State,Zip:	SPOKANE, WA 99202
Owner/Operator Telephone:	509-535-0112
Owner/Operator Telephone Ext:	Not reported
Owner/Operator Fax:	Not reported
Owner/Operator Email:	Not reported

Owner/Operator Indicator:	Operator
Owner/Operator Name:	SMITH, DEAN
Legal Status:	Private
Date Became Current:	Not reported
Date Ended Current:	Not reported
Owner/Operator Address:	2714 N MAYFAIR ST
Owner/Operator City,State,Zip:	SPOKANE, WA 99207
Owner/Operator Telephone:	509-324-6136
Owner/Operator Telephone Ext:	Not reported
Owner/Operator Fax:	Not reported
Owner/Operator Email:	Not reported

Owner/Operator Indicator:	Operator
Owner/Operator Name:	SMITH, DEAN
Legal Status:	Private
Date Became Current:	Not reported
Date Ended Current:	Not reported
Owner/Operator Address:	2714 N MAYFAIR ST
Owner/Operator City,State,Zip:	SPOKANE, WA 99207
Owner/Operator Telephone:	509-324-6136
Owner/Operator Telephone Ext:	Not reported

AVISTA CORP (Continued) **1001226348**

Owner/Operator Fax:	Not reported
Owner/Operator Email:	Not reported
Owner/Operator Indicator:	Owner
Owner/Operator Name:	BROWN BUILDING SUPPLY
Legal Status:	Private
Date Became Current:	1998-08-17 00:00:00.
Date Ended Current:	Not reported
Owner/Operator Address:	111 N ERIE ST
Owner/Operator City,State,Zip:	SPOKANE, WA 99202
Owner/Operator Telephone:	509-535-0112
Owner/Operator Telephone Ext:	Not reported
Owner/Operator Fax:	Not reported
Owner/Operator Email:	Not reported
Owner/Operator Indicator:	Owner
Owner/Operator Name:	SPOKANE RIVER PROPERTIES
Legal Status:	Private
Date Became Current:	Not reported
Date Ended Current:	Not reported
Owner/Operator Address:	111 N ERIE ST
Owner/Operator City,State,Zip:	SPOKANE, WA 99202
Owner/Operator Telephone:	509-535-0112
Owner/Operator Telephone Ext:	Not reported
Owner/Operator Fax:	Not reported
Owner/Operator Email:	Not reported
Owner/Operator Indicator:	Owner
Owner/Operator Name:	SPOKANE RIVER PROPERTIES
Legal Status:	Private
Date Became Current:	Not reported
Date Ended Current:	Not reported
Owner/Operator Address:	111 N ERIE ST
Owner/Operator City,State,Zip:	SPOKANE, WA 99202
Owner/Operator Telephone:	509-535-0112
Owner/Operator Telephone Ext:	Not reported
Owner/Operator Fax:	Not reported
Owner/Operator Email:	Not reported
Owner/Operator Indicator:	Operator
Owner/Operator Name:	BROWN BUILDING SUPPLY
Legal Status:	Private
Date Became Current:	Not reported
Date Ended Current:	Not reported
Owner/Operator Address:	111 N ERIE ST
Owner/Operator City,State,Zip:	SPOKANE, WA 99202
Owner/Operator Telephone:	509-535-0112
Owner/Operator Telephone Ext:	Not reported
Owner/Operator Fax:	Not reported
Owner/Operator Email:	Not reported
Owner/Operator Indicator:	Owner
Owner/Operator Name:	SPOKANE RIVER PROPERTIES
Legal Status:	Private
Date Became Current:	Not reported
Date Ended Current:	Not reported
Owner/Operator Address:	111 N ERIE ST

AVISTA CORP (Continued) **1001226348**

Owner/Operator City,State,Zip:	SPOKANE, WA 99202
Owner/Operator Telephone:	509-535-0112
Owner/Operator Telephone Ext:	Not reported
Owner/Operator Fax:	Not reported
Owner/Operator Email:	Not reported
Owner/Operator Indicator:	Operator
Owner/Operator Name:	BROWN BUILDING SUPPLY
Legal Status:	Private
Date Became Current:	Not reported
Date Ended Current:	Not reported
Owner/Operator Address:	111 N ERIE ST
Owner/Operator City,State,Zip:	SPOKANE, WA 99202
Owner/Operator Telephone:	509-535-0112
Owner/Operator Telephone Ext:	Not reported
Owner/Operator Fax:	Not reported
Owner/Operator Email:	Not reported
Owner/Operator Indicator:	Owner
Owner/Operator Name:	SPOKANE RIVER PROPERTIES
Legal Status:	Private
Date Became Current:	Not reported
Date Ended Current:	Not reported
Owner/Operator Address:	111 N ERIE ST
Owner/Operator City,State,Zip:	SPOKANE, WA 99202
Owner/Operator Telephone:	509-535-0112
Owner/Operator Telephone Ext:	Not reported
Owner/Operator Fax:	Not reported
Owner/Operator Email:	Not reported
Owner/Operator Indicator:	Operator
Owner/Operator Name:	RON BROWN
Legal Status:	Private
Date Became Current:	1997-10-07 00:00:00.
Date Ended Current:	Not reported
Owner/Operator Address:	111 N ERIE ST
Owner/Operator City,State,Zip:	SPOKANE, WA 99202
Owner/Operator Telephone:	Not reported
Owner/Operator Telephone Ext:	Not reported
Owner/Operator Fax:	Not reported
Owner/Operator Email:	Not reported
Owner/Operator Indicator:	Owner
Owner/Operator Name:	BROWN BUILDING SUPPLY
Legal Status:	Private
Date Became Current:	1998-08-17 00:00:00.
Date Ended Current:	Not reported
Owner/Operator Address:	111 N ERIE ST
Owner/Operator City,State,Zip:	SPOKANE, WA 99202
Owner/Operator Telephone:	Not reported
Owner/Operator Telephone Ext:	Not reported
Owner/Operator Fax:	Not reported
Owner/Operator Email:	Not reported
Owner/Operator Indicator:	Operator
Owner/Operator Name:	SMITH, DEAN
Legal Status:	Private

AVISTA CORP (Continued) **1001226348**

Date Became Current:	Not reported
Date Ended Current:	Not reported
Owner/Operator Address:	2714 N MAYFAIR ST
Owner/Operator City,State,Zip:	SPOKANE, WA 99207
Owner/Operator Telephone:	509-324-6136
Owner/Operator Telephone Ext:	Not reported
Owner/Operator Fax:	Not reported
Owner/Operator Email:	Not reported

Owner/Operator Indicator:	Operator
Owner/Operator Name:	SMITH, DEAN
Legal Status:	Private
Date Became Current:	Not reported
Date Ended Current:	Not reported
Owner/Operator Address:	2714 N MAYFAIR ST
Owner/Operator City,State,Zip:	SPOKANE, WA 99207
Owner/Operator Telephone:	509-324-6136
Owner/Operator Telephone Ext:	Not reported
Owner/Operator Fax:	Not reported
Owner/Operator Email:	Not reported

Owner/Operator Indicator:	Owner
Owner/Operator Name:	BROWN BUILDING SUPPLY
Legal Status:	Private
Date Became Current:	1998-08-17 00:00:00.
Date Ended Current:	Not reported
Owner/Operator Address:	111 N ERIE ST
Owner/Operator City,State,Zip:	SPOKANE, WA 99202
Owner/Operator Telephone:	509-535-0112
Owner/Operator Telephone Ext:	Not reported
Owner/Operator Fax:	Not reported
Owner/Operator Email:	Not reported

Owner/Operator Indicator:	Operator
Owner/Operator Name:	SMITH, DEAN
Legal Status:	Private
Date Became Current:	Not reported
Date Ended Current:	Not reported
Owner/Operator Address:	2714 N MAYFAIR ST
Owner/Operator City,State,Zip:	SPOKANE, WA 99207
Owner/Operator Telephone:	509-324-6136
Owner/Operator Telephone Ext:	Not reported
Owner/Operator Fax:	Not reported
Owner/Operator Email:	Not reported

Owner/Operator Indicator:	Owner
Owner/Operator Name:	BROWN BUILDING SUPPLY
Legal Status:	Private
Date Became Current:	1998-08-17 00:00:00.
Date Ended Current:	Not reported
Owner/Operator Address:	111 N ERIE ST
Owner/Operator City,State,Zip:	SPOKANE, WA 99202
Owner/Operator Telephone:	509-535-0112
Owner/Operator Telephone Ext:	Not reported
Owner/Operator Fax:	Not reported
Owner/Operator Email:	Not reported

AVISTA CORP (Continued) **1001226348**

Owner/Operator Indicator:	Owner
Owner/Operator Name:	SPOKANE RIVER PROPERTIES
Legal Status:	Private
Date Became Current:	Not reported
Date Ended Current:	Not reported
Owner/Operator Address:	111 N ERIE ST
Owner/Operator City,State,Zip:	SPOKANE, WA 99202
Owner/Operator Telephone:	509-535-0112
Owner/Operator Telephone Ext:	Not reported
Owner/Operator Fax:	Not reported
Owner/Operator Email:	Not reported

Owner/Operator Indicator:	Owner
Owner/Operator Name:	BROWN BUILDING SUPPLY
Legal Status:	Private
Date Became Current:	1998-08-17 00:00:00.
Date Ended Current:	Not reported
Owner/Operator Address:	111 N ERIE ST
Owner/Operator City,State,Zip:	SPOKANE, WA 99202
Owner/Operator Telephone:	509-535-0112
Owner/Operator Telephone Ext:	Not reported
Owner/Operator Fax:	Not reported
Owner/Operator Email:	Not reported

Owner/Operator Indicator:	Operator
Owner/Operator Name:	BROWN BUILDING SUPPLY
Legal Status:	Private
Date Became Current:	Not reported
Date Ended Current:	Not reported
Owner/Operator Address:	111 N ERIE ST
Owner/Operator City,State,Zip:	SPOKANE, WA 99202
Owner/Operator Telephone:	509-535-0112
Owner/Operator Telephone Ext:	Not reported
Owner/Operator Fax:	Not reported
Owner/Operator Email:	Not reported

Owner/Operator Indicator:	Owner
Owner/Operator Name:	BROWN BUILDING SUPPLY
Legal Status:	Private
Date Became Current:	1998-08-17 00:00:00.
Date Ended Current:	Not reported
Owner/Operator Address:	111 N ERIE ST
Owner/Operator City,State,Zip:	SPOKANE, WA 99202
Owner/Operator Telephone:	509-535-0112
Owner/Operator Telephone Ext:	Not reported
Owner/Operator Fax:	Not reported
Owner/Operator Email:	Not reported

Owner/Operator Indicator:	Operator
Owner/Operator Name:	BROWN BUILDING SUPPLY
Legal Status:	Private
Date Became Current:	Not reported
Date Ended Current:	Not reported
Owner/Operator Address:	111 N ERIE ST
Owner/Operator City,State,Zip:	SPOKANE, WA 99202
Owner/Operator Telephone:	509-535-0112
Owner/Operator Telephone Ext:	Not reported

AVISTA CORP (Continued) **1001226348**

Owner/Operator Fax:	Not reported
Owner/Operator Email:	Not reported
Owner/Operator Indicator:	Owner
Owner/Operator Name:	BROWN BUILDING SUPPLY
Legal Status:	Private
Date Became Current:	1998-08-17 00:00:00.
Date Ended Current:	Not reported
Owner/Operator Address:	111 N ERIE ST
Owner/Operator City,State,Zip:	SPOKANE, WA 99202
Owner/Operator Telephone:	509-535-0112
Owner/Operator Telephone Ext:	Not reported
Owner/Operator Fax:	Not reported
Owner/Operator Email:	Not reported
Owner/Operator Indicator:	Owner
Owner/Operator Name:	SPOKANE RIVER PROPERTIES
Legal Status:	Private
Date Became Current:	Not reported
Date Ended Current:	Not reported
Owner/Operator Address:	111 N ERIE ST
Owner/Operator City,State,Zip:	SPOKANE, WA 99202
Owner/Operator Telephone:	509-535-0112
Owner/Operator Telephone Ext:	Not reported
Owner/Operator Fax:	Not reported
Owner/Operator Email:	Not reported
Owner/Operator Indicator:	Operator
Owner/Operator Name:	BROWN BUILDING SUPPLY
Legal Status:	Private
Date Became Current:	Not reported
Date Ended Current:	Not reported
Owner/Operator Address:	111 N ERIE ST
Owner/Operator City,State,Zip:	SPOKANE, WA 99202
Owner/Operator Telephone:	509-535-0112
Owner/Operator Telephone Ext:	Not reported
Owner/Operator Fax:	Not reported
Owner/Operator Email:	Not reported
Owner/Operator Indicator:	Owner
Owner/Operator Name:	SPOKANE RIVER PROPERTIES
Legal Status:	Private
Date Became Current:	Not reported
Date Ended Current:	Not reported
Owner/Operator Address:	111 N ERIE ST
Owner/Operator City,State,Zip:	SPOKANE, WA 99202
Owner/Operator Telephone:	509-535-0112
Owner/Operator Telephone Ext:	Not reported
Owner/Operator Fax:	Not reported
Owner/Operator Email:	Not reported
Owner/Operator Indicator:	Operator
Owner/Operator Name:	AVISTA CORP
Legal Status:	Private
Date Became Current:	1998-08-17 00:00:00.
Date Ended Current:	Not reported
Owner/Operator Address:	111 N ERIE ST

AVISTA CORP (Continued) **1001226348**

Owner/Operator City,State,Zip:	SPOKANE, WA 99202
Owner/Operator Telephone:	509-535-0112
Owner/Operator Telephone Ext:	Not reported
Owner/Operator Fax:	Not reported
Owner/Operator Email:	Not reported

Owner/Operator Indicator:	Owner
Owner/Operator Name:	BROWN BUILDING SUPPLY
Legal Status:	Private
Date Became Current:	1998-08-17 00:00:00.
Date Ended Current:	Not reported
Owner/Operator Address:	111 N ERIE ST
Owner/Operator City,State,Zip:	SPOKANE, WA 99202
Owner/Operator Telephone:	509-535-0112
Owner/Operator Telephone Ext:	Not reported
Owner/Operator Fax:	Not reported
Owner/Operator Email:	Not reported

Owner/Operator Indicator:	Owner
Owner/Operator Name:	BROWN BUILDING SUPPLY
Legal Status:	Private
Date Became Current:	1998-08-17 00:00:00.
Date Ended Current:	Not reported
Owner/Operator Address:	111 N ERIE ST
Owner/Operator City,State,Zip:	SPOKANE, WA 99202
Owner/Operator Telephone:	509-535-0112
Owner/Operator Telephone Ext:	Not reported
Owner/Operator Fax:	Not reported
Owner/Operator Email:	Not reported

Owner/Operator Indicator:	Operator
Owner/Operator Name:	RON B
Legal Status:	Private
Date Became Current:	1997-10-07 00:00:00.
Date Ended Current:	Not reported
Owner/Operator Address:	111 N ERIE ST
Owner/Operator City,State,Zip:	SPOKANE, WA 99202
Owner/Operator Telephone:	509-535-0112
Owner/Operator Telephone Ext:	Not reported
Owner/Operator Fax:	Not reported
Owner/Operator Email:	Not reported

Owner/Operator Indicator:	Owner
Owner/Operator Name:	SPOKANE RIVER PROPERTIES
Legal Status:	Private
Date Became Current:	1997-10-07 00:00:00.
Date Ended Current:	Not reported
Owner/Operator Address:	111 N ERIE ST
Owner/Operator City,State,Zip:	SPOKANE, WA 99202
Owner/Operator Telephone:	000-000-0000
Owner/Operator Telephone Ext:	Not reported
Owner/Operator Fax:	Not reported
Owner/Operator Email:	Not reported

Owner/Operator Indicator:	Owner
Owner/Operator Name:	SPOKANE RIVER PROPERTIES
Legal Status:	Private

AVISTA CORP (Continued) **1001226348**

Date Became Current:	Not reported
Date Ended Current:	Not reported
Owner/Operator Address:	111 N ERIE ST
Owner/Operator City,State,Zip:	SPOKANE, WA 99202
Owner/Operator Telephone:	509-535-0112
Owner/Operator Telephone Ext:	Not reported
Owner/Operator Fax:	Not reported
Owner/Operator Email:	Not reported

Owner/Operator Indicator:	Owner
Owner/Operator Name:	SPOKANE RIVER PROPERTIES
Legal Status:	Private
Date Became Current:	Not reported
Date Ended Current:	Not reported
Owner/Operator Address:	111 N ERIE ST
Owner/Operator City,State,Zip:	SPOKANE, WA 99202
Owner/Operator Telephone:	509-535-0112
Owner/Operator Telephone Ext:	Not reported
Owner/Operator Fax:	Not reported
Owner/Operator Email:	Not reported

Owner/Operator Indicator:	Owner
Owner/Operator Name:	SPOKANE RIVER PROPERTIES
Legal Status:	Private
Date Became Current:	Not reported
Date Ended Current:	Not reported
Owner/Operator Address:	111 N ERIE ST
Owner/Operator City,State,Zip:	SPOKANE, WA 99202
Owner/Operator Telephone:	509-535-0112
Owner/Operator Telephone Ext:	Not reported
Owner/Operator Fax:	Not reported
Owner/Operator Email:	Not reported

Owner/Operator Indicator:	Owner
Owner/Operator Name:	BROWN BUILDING SUPPLY
Legal Status:	Private
Date Became Current:	1998-08-17 00:00:00.
Date Ended Current:	Not reported
Owner/Operator Address:	111 N ERIE ST
Owner/Operator City,State,Zip:	SPOKANE, WA 99202
Owner/Operator Telephone:	509-535-0112
Owner/Operator Telephone Ext:	Not reported
Owner/Operator Fax:	Not reported
Owner/Operator Email:	Not reported

Owner/Operator Indicator:	Owner
Owner/Operator Name:	BROWN BUILDING SUPPLY
Legal Status:	Private
Date Became Current:	1998-08-17 00:00:00.
Date Ended Current:	Not reported
Owner/Operator Address:	111 N ERIE ST
Owner/Operator City,State,Zip:	SPOKANE, WA 99202
Owner/Operator Telephone:	509-535-0112
Owner/Operator Telephone Ext:	Not reported
Owner/Operator Fax:	Not reported
Owner/Operator Email:	Not reported

AVISTA CORP (Continued) **1001226348**

Owner/Operator Indicator:	Operator
Owner/Operator Name:	BROWN BUILDING SUPPLY
Legal Status:	Private
Date Became Current:	Not reported
Date Ended Current:	Not reported
Owner/Operator Address:	111 N ERIE ST
Owner/Operator City,State,Zip:	SPOKANE, WA 99202
Owner/Operator Telephone:	509-535-0112
Owner/Operator Telephone Ext:	Not reported
Owner/Operator Fax:	Not reported
Owner/Operator Email:	Not reported

Owner/Operator Indicator:	Owner
Owner/Operator Name:	BROWN BUILDING SUPPLY
Legal Status:	Private
Date Became Current:	1998-08-17 00:00:00.
Date Ended Current:	Not reported
Owner/Operator Address:	111 N ERIE ST
Owner/Operator City,State,Zip:	SPOKANE, WA 99202
Owner/Operator Telephone:	509-535-0112
Owner/Operator Telephone Ext:	Not reported
Owner/Operator Fax:	Not reported
Owner/Operator Email:	Not reported

Owner/Operator Indicator:	Owner
Owner/Operator Name:	BROWN BUILDING SUPPLY
Legal Status:	Private
Date Became Current:	1998-08-17 00:00:00.
Date Ended Current:	Not reported
Owner/Operator Address:	111 N ERIE ST
Owner/Operator City,State,Zip:	SPOKANE, WA 99202
Owner/Operator Telephone:	509-535-0112
Owner/Operator Telephone Ext:	Not reported
Owner/Operator Fax:	Not reported
Owner/Operator Email:	Not reported

Owner/Operator Indicator:	Operator
Owner/Operator Name:	BROWN BUILDING SUPPLY
Legal Status:	Private
Date Became Current:	1997-10-07 00:00:00.
Date Ended Current:	Not reported
Owner/Operator Address:	111 N ERIE ST
Owner/Operator City,State,Zip:	SPOKANE, WA 99202
Owner/Operator Telephone:	509-535-0112
Owner/Operator Telephone Ext:	Not reported
Owner/Operator Fax:	Not reported
Owner/Operator Email:	Not reported

Owner/Operator Indicator:	Operator
Owner/Operator Name:	BROWN BUILDING SUPPLY
Legal Status:	Private
Date Became Current:	Not reported
Date Ended Current:	Not reported
Owner/Operator Address:	111 N ERIE ST
Owner/Operator City,State,Zip:	SPOKANE, WA 99202
Owner/Operator Telephone:	509-535-0112
Owner/Operator Telephone Ext:	Not reported

AVISTA CORP (Continued) **1001226348**

Owner/Operator Fax:	Not reported
Owner/Operator Email:	Not reported
Owner/Operator Indicator:	Owner
Owner/Operator Name:	SPOKANE RIVER PROPERTIES
Legal Status:	Private
Date Became Current:	Not reported
Date Ended Current:	Not reported
Owner/Operator Address:	111 N ERIE ST
Owner/Operator City,State,Zip:	SPOKANE, WA 99202
Owner/Operator Telephone:	509-535-0112
Owner/Operator Telephone Ext:	Not reported
Owner/Operator Fax:	Not reported
Owner/Operator Email:	Not reported
Owner/Operator Indicator:	Owner
Owner/Operator Name:	SPOKANE RIVER PROPERTIES
Legal Status:	Private
Date Became Current:	Not reported
Date Ended Current:	Not reported
Owner/Operator Address:	111 N ERIE ST
Owner/Operator City,State,Zip:	SPOKANE, WA 99202
Owner/Operator Telephone:	509-535-0112
Owner/Operator Telephone Ext:	Not reported
Owner/Operator Fax:	Not reported
Owner/Operator Email:	Not reported
Owner/Operator Indicator:	Owner
Owner/Operator Name:	SPOKANE RIVER PROPERTIES
Legal Status:	Private
Date Became Current:	Not reported
Date Ended Current:	Not reported
Owner/Operator Address:	111 N ERIE ST
Owner/Operator City,State,Zip:	SPOKANE, WA 99202
Owner/Operator Telephone:	509-535-0112
Owner/Operator Telephone Ext:	Not reported
Owner/Operator Fax:	Not reported
Owner/Operator Email:	Not reported
Owner/Operator Indicator:	Owner
Owner/Operator Name:	SPOKANE RIVER PROPERTIES
Legal Status:	Private
Date Became Current:	Not reported
Date Ended Current:	Not reported
Owner/Operator Address:	111 N ERIE ST
Owner/Operator City,State,Zip:	SPOKANE, WA 99202
Owner/Operator Telephone:	509-535-0112
Owner/Operator Telephone Ext:	Not reported
Owner/Operator Fax:	Not reported
Owner/Operator Email:	Not reported
Owner/Operator Indicator:	Owner
Owner/Operator Name:	BROWN BUILDING SUPPLY
Legal Status:	Private
Date Became Current:	1998-08-17 00:00:00.
Date Ended Current:	Not reported
Owner/Operator Address:	111 N ERIE ST

AVISTA CORP (Continued) **1001226348**

Owner/Operator City,State,Zip: SPOKANE, WA 99202
Owner/Operator Telephone: Not reported
Owner/Operator Telephone Ext: Not reported
Owner/Operator Fax: Not reported
Owner/Operator Email: Not reported

Historic Generators:

Receive Date: 2010-01-15 00:00:00.0
Handler Name: AVISTA CORP
Federal Waste Generator Description: Not a generator, verified
State District Owner: WA
Large Quantity Handler of Universal Waste: No
Recognized Trader Importer: No
Recognized Trader Exporter: No
Spent Lead Acid Battery Importer: No
Spent Lead Acid Battery Exporter: No
Current Record: No
Non Storage Recycler Activity: Not reported
Electronic Manifest Broker: Not reported

Receive Date: 2012-01-24 00:00:00.0
Handler Name: AVISTA CORP
Federal Waste Generator Description: Not a generator, verified
State District Owner: WA
Large Quantity Handler of Universal Waste: No
Recognized Trader Importer: No
Recognized Trader Exporter: No
Spent Lead Acid Battery Importer: No
Spent Lead Acid Battery Exporter: No
Current Record: No
Non Storage Recycler Activity: Not reported
Electronic Manifest Broker: Not reported

Receive Date: 2004-01-07 00:00:00.0
Handler Name: AVISTA CORP
Federal Waste Generator Description: Not a generator, verified
State District Owner: WA
Large Quantity Handler of Universal Waste: No
Recognized Trader Importer: No
Recognized Trader Exporter: No
Spent Lead Acid Battery Importer: No
Spent Lead Acid Battery Exporter: No
Current Record: No
Non Storage Recycler Activity: Not reported
Electronic Manifest Broker: Not reported

Receive Date: 2011-01-05 00:00:00.0
Handler Name: AVISTA CORP
Federal Waste Generator Description: Not a generator, verified
State District Owner: WA
Large Quantity Handler of Universal Waste: No
Recognized Trader Importer: No
Recognized Trader Exporter: No
Spent Lead Acid Battery Importer: No
Spent Lead Acid Battery Exporter: No
Current Record: No
Non Storage Recycler Activity: Not reported

AVISTA CORP (Continued) **1001226348**

Electronic Manifest Broker: Not reported

Receive Date: 1998-02-10 00:00:00.0
Handler Name: AVISTA CORP
Federal Waste Generator Description: Not a generator, verified
State District Owner: WA
Large Quantity Handler of Universal Waste: No
Recognized Trader Importer: No
Recognized Trader Exporter: No
Spent Lead Acid Battery Importer: No
Spent Lead Acid Battery Exporter: No
Current Record: No
Non Storage Recycler Activity: Not reported
Electronic Manifest Broker: Not reported

Receive Date: 1998-02-10 00:00:00.0
Handler Name: AVISTA CORP
Federal Waste Generator Description: Not a generator, verified
State District Owner: WA
Large Quantity Handler of Universal Waste: No
Recognized Trader Importer: No
Recognized Trader Exporter: No
Spent Lead Acid Battery Importer: No
Spent Lead Acid Battery Exporter: No
Current Record: No
Non Storage Recycler Activity: Not reported
Electronic Manifest Broker: Not reported

Receive Date: 1997-10-07 00:00:00.0
Handler Name: AVISTA CORP
Federal Waste Generator Description: Large Quantity Generator
State District Owner: WA
Large Quantity Handler of Universal Waste: No
Recognized Trader Importer: No
Recognized Trader Exporter: No
Spent Lead Acid Battery Importer: No
Spent Lead Acid Battery Exporter: No
Current Record: No
Non Storage Recycler Activity: Not reported
Electronic Manifest Broker: Not reported

Receive Date: 1998-02-09 00:00:00.0
Handler Name: AVISTA CORP
Federal Waste Generator Description: Large Quantity Generator
State District Owner: WA
Large Quantity Handler of Universal Waste: No
Recognized Trader Importer: No
Recognized Trader Exporter: No
Spent Lead Acid Battery Importer: No
Spent Lead Acid Battery Exporter: No
Current Record: No
Non Storage Recycler Activity: Not reported
Electronic Manifest Broker: Not reported

Receive Date: 1998-02-09 00:00:00.0
Handler Name: AVISTA CORP
Federal Waste Generator Description: Not a generator, verified

AVISTA CORP (Continued) **1001226348**

State District Owner:	WA
Large Quantity Handler of Universal Waste:	No
Recognized Trader Importer:	No
Recognized Trader Exporter:	No
Spent Lead Acid Battery Importer:	No
Spent Lead Acid Battery Exporter:	No
Current Record:	No
Non Storage Recycler Activity:	Not reported
Electronic Manifest Broker:	Not reported

Receive Date:	1998-02-09 00:00:00.0
Handler Name: AVISTA CORP	
Federal Waste Generator Description:	Not a generator, verified
State District Owner:	WA
Large Quantity Handler of Universal Waste:	No
Recognized Trader Importer:	No
Recognized Trader Exporter:	No
Spent Lead Acid Battery Importer:	No
Spent Lead Acid Battery Exporter:	No
Current Record:	No
Non Storage Recycler Activity:	Not reported
Electronic Manifest Broker:	Not reported

Receive Date:	1998-08-17 00:00:00.0
Handler Name: AVISTA CORP	
Federal Waste Generator Description:	Not a generator, verified
State District Owner:	WA
Large Quantity Handler of Universal Waste:	No
Recognized Trader Importer:	No
Recognized Trader Exporter:	No
Spent Lead Acid Battery Importer:	No
Spent Lead Acid Battery Exporter:	No
Current Record:	No
Non Storage Recycler Activity:	Not reported
Electronic Manifest Broker:	Not reported

Receive Date:	1999-02-26 00:00:00.0
Handler Name: AVISTA CORP	
Federal Waste Generator Description:	Large Quantity Generator
State District Owner:	WA
Large Quantity Handler of Universal Waste:	No
Recognized Trader Importer:	No
Recognized Trader Exporter:	No
Spent Lead Acid Battery Importer:	No
Spent Lead Acid Battery Exporter:	No
Current Record:	No
Non Storage Recycler Activity:	Not reported
Electronic Manifest Broker:	Not reported

Receive Date:	2000-02-14 00:00:00.0
Handler Name: AVISTA CORP	
Federal Waste Generator Description:	Not a generator, verified
State District Owner:	WA
Large Quantity Handler of Universal Waste:	No
Recognized Trader Importer:	No
Recognized Trader Exporter:	No
Spent Lead Acid Battery Importer:	No

AVISTA CORP (Continued) **1001226348**

Spent Lead Acid Battery Exporter:	No
Current Record:	No
Non Storage Recycler Activity:	Not reported
Electronic Manifest Broker:	Not reported

Receive Date:	2001-02-14 00:00:00.0
Handler Name: AVISTA CORP	
Federal Waste Generator Description:	Not a generator, verified
State District Owner:	WA
Large Quantity Handler of Universal Waste:	No
Recognized Trader Importer:	No
Recognized Trader Exporter:	No
Spent Lead Acid Battery Importer:	No
Spent Lead Acid Battery Exporter:	No
Current Record:	No
Non Storage Recycler Activity:	Not reported
Electronic Manifest Broker:	Not reported

Receive Date:	2002-02-11 00:00:00.0
Handler Name: AVISTA CORP	
Federal Waste Generator Description:	Not a generator, verified
State District Owner:	WA
Large Quantity Handler of Universal Waste:	No
Recognized Trader Importer:	No
Recognized Trader Exporter:	No
Spent Lead Acid Battery Importer:	No
Spent Lead Acid Battery Exporter:	No
Current Record:	No
Non Storage Recycler Activity:	Not reported
Electronic Manifest Broker:	Not reported

Receive Date:	2003-01-16 00:00:00.0
Handler Name: AVISTA CORP	
Federal Waste Generator Description:	Not a generator, verified
State District Owner:	WA
Large Quantity Handler of Universal Waste:	No
Recognized Trader Importer:	No
Recognized Trader Exporter:	No
Spent Lead Acid Battery Importer:	No
Spent Lead Acid Battery Exporter:	No
Current Record:	No
Non Storage Recycler Activity:	Not reported
Electronic Manifest Broker:	Not reported

Receive Date:	2004-01-07 00:00:00.0
Handler Name: AVISTA CORP	
Federal Waste Generator Description:	Not a generator, verified
State District Owner:	WA
Large Quantity Handler of Universal Waste:	No
Recognized Trader Importer:	No
Recognized Trader Exporter:	No
Spent Lead Acid Battery Importer:	No
Spent Lead Acid Battery Exporter:	No
Current Record:	No
Non Storage Recycler Activity:	Not reported
Electronic Manifest Broker:	Not reported

AVISTA CORP (Continued) **1001226348**

Receive Date:	2005-02-24 00:00:00.0
Handler Name: AVISTA CORP	
Federal Waste Generator Description:	Not a generator, verified
State District Owner:	WA
Large Quantity Handler of Universal Waste:	No
Recognized Trader Importer:	No
Recognized Trader Exporter:	No
Spent Lead Acid Battery Importer:	No
Spent Lead Acid Battery Exporter:	No
Current Record:	No
Non Storage Recycler Activity:	Not reported
Electronic Manifest Broker:	Not reported

Receive Date:	2006-02-06 00:00:00.0
Handler Name: AVISTA CORP	
Federal Waste Generator Description:	Not a generator, verified
State District Owner:	WA
Large Quantity Handler of Universal Waste:	No
Recognized Trader Importer:	No
Recognized Trader Exporter:	No
Spent Lead Acid Battery Importer:	No
Spent Lead Acid Battery Exporter:	No
Current Record:	No
Non Storage Recycler Activity:	Not reported
Electronic Manifest Broker:	Not reported

Receive Date:	2006-04-07 00:00:00.0
Handler Name: AVISTA CORP	
Federal Waste Generator Description:	Not a generator, verified
State District Owner:	WA
Large Quantity Handler of Universal Waste:	No
Recognized Trader Importer:	No
Recognized Trader Exporter:	No
Spent Lead Acid Battery Importer:	No
Spent Lead Acid Battery Exporter:	No
Current Record:	No
Non Storage Recycler Activity:	Not reported
Electronic Manifest Broker:	Not reported

Receive Date:	2007-02-21 00:00:00.0
Handler Name: AVISTA CORP	
Federal Waste Generator Description:	Not a generator, verified
State District Owner:	WA
Large Quantity Handler of Universal Waste:	No
Recognized Trader Importer:	No
Recognized Trader Exporter:	No
Spent Lead Acid Battery Importer:	No
Spent Lead Acid Battery Exporter:	No
Current Record:	No
Non Storage Recycler Activity:	Not reported
Electronic Manifest Broker:	Not reported

Receive Date:	2008-02-12 00:00:00.0
Handler Name: AVISTA CORP	
Federal Waste Generator Description:	Not a generator, verified
State District Owner:	WA
Large Quantity Handler of Universal Waste:	No

AVISTA CORP (Continued) **1001226348**

Recognized Trader Importer:	No
Recognized Trader Exporter:	No
Spent Lead Acid Battery Importer:	No
Spent Lead Acid Battery Exporter:	No
Current Record:	No
Non Storage Recycler Activity:	Not reported
Electronic Manifest Broker:	Not reported

Receive Date:	2009-02-13 00:00:00.0
Handler Name: AVISTA CORP	
Federal Waste Generator Description:	Not a generator, verified
State District Owner:	WA
Large Quantity Handler of Universal Waste:	No
Recognized Trader Importer:	No
Recognized Trader Exporter:	No
Spent Lead Acid Battery Importer:	No
Spent Lead Acid Battery Exporter:	No
Current Record:	No
Non Storage Recycler Activity:	Not reported
Electronic Manifest Broker:	Not reported

Receive Date:	2010-01-15 00:00:00.0
Handler Name: AVISTA CORP	
Federal Waste Generator Description:	Not a generator, verified
State District Owner:	WA
Large Quantity Handler of Universal Waste:	No
Recognized Trader Importer:	No
Recognized Trader Exporter:	No
Spent Lead Acid Battery Importer:	No
Spent Lead Acid Battery Exporter:	No
Current Record:	No
Non Storage Recycler Activity:	Not reported
Electronic Manifest Broker:	Not reported

Receive Date:	2011-01-05 00:00:00.0
Handler Name: AVISTA CORP	
Federal Waste Generator Description:	Not a generator, verified
State District Owner:	WA
Large Quantity Handler of Universal Waste:	No
Recognized Trader Importer:	No
Recognized Trader Exporter:	No
Spent Lead Acid Battery Importer:	No
Spent Lead Acid Battery Exporter:	No
Current Record:	No
Non Storage Recycler Activity:	Not reported
Electronic Manifest Broker:	Not reported

Receive Date:	2011-01-06 00:00:00.0
Handler Name: AVISTA CORP	
Federal Waste Generator Description:	Not a generator, verified
State District Owner:	WA
Large Quantity Handler of Universal Waste:	No
Recognized Trader Importer:	No
Recognized Trader Exporter:	No
Spent Lead Acid Battery Importer:	No
Spent Lead Acid Battery Exporter:	No
Current Record:	No

AVISTA CORP (Continued) **1001226348**

Non Storage Recycler Activity: Not reported
Electronic Manifest Broker: Not reported

Receive Date: 2012-01-24 00:00:00.0
Handler Name: AVISTA CORP
Federal Waste Generator Description: Not a generator, verified
State District Owner: WA
Large Quantity Handler of Universal Waste: No
Recognized Trader Importer: No
Recognized Trader Exporter: No
Spent Lead Acid Battery Importer: No
Spent Lead Acid Battery Exporter: No
Current Record: No
Non Storage Recycler Activity: Not reported
Electronic Manifest Broker: Not reported

Receive Date: 2013-01-11 00:00:00.0
Handler Name: AVISTA CORP
Federal Waste Generator Description: Not a generator, verified
State District Owner: WA
Large Quantity Handler of Universal Waste: No
Recognized Trader Importer: No
Recognized Trader Exporter: No
Spent Lead Acid Battery Importer: No
Spent Lead Acid Battery Exporter: No
Current Record: No
Non Storage Recycler Activity: Not reported
Electronic Manifest Broker: Not reported

Receive Date: 2014-01-16 00:00:00.0
Handler Name: AVISTA CORP
Federal Waste Generator Description: Not a generator, verified
State District Owner: WA
Large Quantity Handler of Universal Waste: No
Recognized Trader Importer: No
Recognized Trader Exporter: No
Spent Lead Acid Battery Importer: No
Spent Lead Acid Battery Exporter: No
Current Record: No
Non Storage Recycler Activity: Not reported
Electronic Manifest Broker: Not reported

Receive Date: 2015-01-28 00:00:00.0
Handler Name: AVISTA CORP
Federal Waste Generator Description: Not a generator, verified
State District Owner: WA
Large Quantity Handler of Universal Waste: No
Recognized Trader Importer: No
Recognized Trader Exporter: No
Spent Lead Acid Battery Importer: No
Spent Lead Acid Battery Exporter: No
Current Record: No
Non Storage Recycler Activity: Not reported
Electronic Manifest Broker: Not reported

Receive Date: 2016-01-18 00:00:00.0
Handler Name: AVISTA CORP

AVISTA CORP (Continued) **1001226348**

Federal Waste Generator Description:	Not a generator, verified
State District Owner:	WA
Large Quantity Handler of Universal Waste:	No
Recognized Trader Importer:	No
Recognized Trader Exporter:	No
Spent Lead Acid Battery Importer:	No
Spent Lead Acid Battery Exporter:	No
Current Record:	No
Non Storage Recycler Activity:	Not reported
Electronic Manifest Broker:	Not reported

Receive Date:	2017-01-27 00:00:00.0
Handler Name: AVISTA CORP	
Federal Waste Generator Description:	Not a generator, verified
State District Owner:	WA
Large Quantity Handler of Universal Waste:	No
Recognized Trader Importer:	No
Recognized Trader Exporter:	No
Spent Lead Acid Battery Importer:	No
Spent Lead Acid Battery Exporter:	No
Current Record:	No
Non Storage Recycler Activity:	Not reported
Electronic Manifest Broker:	Not reported

Receive Date:	2018-01-19 00:00:00.0
Handler Name: AVISTA CORP	
Federal Waste Generator Description:	Not a generator, verified
State District Owner:	WA
Large Quantity Handler of Universal Waste:	No
Recognized Trader Importer:	No
Recognized Trader Exporter:	No
Spent Lead Acid Battery Importer:	No
Spent Lead Acid Battery Exporter:	No
Current Record:	No
Non Storage Recycler Activity:	Not reported
Electronic Manifest Broker:	Not reported

Receive Date:	2018-01-19 00:00:00.0
Handler Name: AVISTA CORP	
Federal Waste Generator Description:	Not a generator, verified
State District Owner:	WA
Large Quantity Handler of Universal Waste:	No
Recognized Trader Importer:	No
Recognized Trader Exporter:	No
Spent Lead Acid Battery Importer:	No
Spent Lead Acid Battery Exporter:	No
Current Record:	No
Non Storage Recycler Activity:	Not reported
Electronic Manifest Broker:	Not reported

Receive Date:	2020-01-28 00:00:00.0
Handler Name: AVISTA CORP	
Federal Waste Generator Description:	Not a generator, verified
State District Owner:	WA
Large Quantity Handler of Universal Waste:	No
Recognized Trader Importer:	No
Recognized Trader Exporter:	No

AVISTA CORP (Continued) **1001226348**

Spent Lead Acid Battery Importer:	No
Spent Lead Acid Battery Exporter:	No
Current Record:	Yes
Non Storage Recycler Activity:	Not reported
Electronic Manifest Broker:	Not reported

Receive Date:	2003-12-31 00:00:00.0
Handler Name: AVISTA CORP	
Federal Waste Generator Description:	Not a generator, verified
State District Owner:	WA
Large Quantity Handler of Universal Waste:	No
Recognized Trader Importer:	No
Recognized Trader Exporter:	No
Spent Lead Acid Battery Importer:	No
Spent Lead Acid Battery Exporter:	No
Current Record:	No
Non Storage Recycler Activity:	Not reported
Electronic Manifest Broker:	Not reported

Receive Date:	2005-12-31 00:00:00.0
Handler Name: AVISTA CORP	
Federal Waste Generator Description:	Not a generator, verified
State District Owner:	WA
Large Quantity Handler of Universal Waste:	No
Recognized Trader Importer:	No
Recognized Trader Exporter:	No
Spent Lead Acid Battery Importer:	No
Spent Lead Acid Battery Exporter:	No
Current Record:	No
Non Storage Recycler Activity:	Not reported
Electronic Manifest Broker:	Not reported

Receive Date:	2007-12-31 00:00:00.0
Handler Name: AVISTA CORP	
Federal Waste Generator Description:	Not a generator, verified
State District Owner:	WA
Large Quantity Handler of Universal Waste:	No
Recognized Trader Importer:	No
Recognized Trader Exporter:	No
Spent Lead Acid Battery Importer:	No
Spent Lead Acid Battery Exporter:	No
Current Record:	No
Non Storage Recycler Activity:	Not reported
Electronic Manifest Broker:	Not reported

List of NAICS Codes and Descriptions:

NAICS Code:	44419
NAICS Description:	OTHER BUILDING MATERIAL DEALERS

NAICS Code:	444190
NAICS Description:	OTHER BUILDING MATERIAL DEALERS

Facility Has Received Notices of Violations:

Violations:	No Violations Found

AVISTA CORP (Continued) **1001226348**

Evaluation Action Summary:
Evaluations: No Evaluations Found

WA MANIFEST:

Name:	AVISTA CORP
Address:	111 N ERIE ST
City,State,Zip:	SPOKANE, WA 99202
Facility Address 2:	Not reported
Facility ID:	94371883
EPA ID:	WAH000003186
NAICS:	444190
State Waste Code Desc:	Not reported
Federal Waste Code Desc:	Not reported
Form Comm:	Not reported
Data Year:	2017
Permit by Rule:	False
Mailing Address 2:	Not reported
Treatment by Generator:	False
Mixed Radioactive Waste:	False
Importer of Hazardous Waste:	False
Immediate Recycler:	False
Treatment/Storage/Disposal/Recycling Facility:	False
Generator of Dangerous Fuel Waste:	False
Generator Marketing to Burner:	False
Other Marketers (i.e., blender, distributor, etc.):	False
Utility Boiler Burner:	False
Industry Boiler Burner:	False
Industrial Furnace:	False
Smelter Defferal:	False
Universal Waste:	Not reported
Off-Specification:	Not reported
LN Address 2:	Not reported
Tax Reg #:	328000223
Business Type:	Used building materials
Mail Name:	Avista Corporation
Mailing Address:	PO Box 3727
Mailing City,State,Zip:	SPOKANE, WA 99220
Legal Organization Name:	Brown Building Supply
Legal Organization Type:	Private
Legal Contact:	Not reported
Legal Address:	111 N Erie St
Legal Address 2:	Not reported
Legal City,State,Zip:	SPOKANE, WA 99202
Legal Phone Number:	(509)535-0112
Legal Effective Date:	08/17/1998
Land Organization Name:	Spokane River Properties
Land Organization Type:	Private
Land Contact:	Dick Brown
Land Address:	111 N Erie St
Land City,State,Zip:	SPOKANE, WA 99202
Land Phone Number:	(509)535-0112
Operator Organization Name:	Brown Building Supply
Operator Organization Type:	Private
Operator:	Ron Brown
Operator Address:	111 N Erie St

AVISTA CORP (Continued) **1001226348**

Operator Address 2:	Not reported
Operator City,State,Zip:	SPOKANE, WA 99202
Operator Phone Number:	509-535-0112
Operator Effective Date:	10/07/1997
Site Contact:	Bryce Robbert
Site Contact Address:	PO Box 3727
Contact City,State,Zip:	SPOKANE, WA 99220
Site Contact Phone Number:	(509)495-4086
Site Contact Email:	Not reported
Gen Status Code:	XQG
Monthly Generation:	False
Batch Generation:	False
One Time Generation:	False
Transport Own Waste:	False
Tranports Other Waste:	False
Recycler Onsite:	False
Transfer Facility:	False
Other Exemption:	Not reported
UW Battery Gen:	False
Used Oil Transporter:	False
Used Oil Transfer Facility:	False
Used Oil Processor:	False
Used Oil Refiner:	False
Used Oil Fuel Marketer Directs Shipments:	False
Used Oil Fuel Marketer Meets Specs:	False
Site Contact Address 2:	Not reported
SIC Code:	Not reported
CRK Number:	Not reported
Active:	Not reported
CAS Number:	Not reported
Chemical Name:	Not reported
EHS:	Not reported
EHS CAS Number:	Not reported
EHS Name:	Not reported

Name:	AVISTA CORP
Address:	111 N ERIE ST
City,State,Zip:	SPOKANE, WA 99202
Facility Address 2:	Not reported
Facility ID:	94371883
EPA ID:	WAH000003186
NAICS:	444190
State Waste Code Desc:	Not reported
Federal Waste Code Desc:	Not reported
Form Comm:	Not reported
Data Year:	2017
Permit by Rule:	False
Mailing Address 2:	Not reported
Treatment by Generator:	False
Mixed Radioactive Waste:	False
Importer of Hazardous Waste:	False
Immediate Recycler:	False
Treatment/Storage/Disposal/Recycling Facility:	False
Generator of Dangerous Fuel Waste:	False
Generator Marketing to Burner:	False
Other Marketers (i.e., blender, distributor, etc.):	False
Utility Boiler Burner:	False

AVISTA CORP (Continued) **1001226348**

Industry Boiler Burner:	False
Industrial Furnace:	False
Smelter Defferal:	False
Universal Waste:	Not reported
Off-Specification:	Not reported
LN Address 2:	Not reported
Tax Reg #:	328000223
Business Type:	Not reported
Mail Name:	Not reported
Mailing Address:	PO Box 3727
Mailing City,State,Zip:	SPOKANE, WA 99220
Legal Organization Name:	Brown Building Supply
Legal Organization Type:	Private
Legal Contact:	Not reported
Legal Address:	111 N Erie St
Legal Address 2:	Not reported
Legal City,State,Zip:	SPOKANE, WA 99202
Legal Phone Number:	(509)535-0112
Legal Effective Date:	08/17/1998
Land Organization Name:	Spokane River Properties
Land Organization Type:	Private
Land Contact:	Not reported
Land Address:	111 N Erie St
Land City,State,Zip:	SPOKANE, WA 99202
Land Phone Number:	(509)535-0112
Operator Organization Name:	Brown Building Supply
Operator Organization Type:	Private
Operator:	Not reported
Operator Address:	111 N Erie St
Operator Address 2:	Not reported
Operator City,State,Zip:	SPOKANE, WA 99202
Operator Phone Number:	(509)535-0112
Operator Effective Date:	10/07/1997
Site Contact:	Not reported
Site Contact Address:	Not reported
Contact City,State,Zip:	Not reported
Site Contact Phone Number:	Not reported
Site Contact Email:	Not reported
Gen Status Code:	XQG
Monthly Generation:	False
Batch Generation:	False
One Time Generation:	False
Transport Own Waste:	False
Tranports Other Waste:	False
Recycler Onsite:	False
Transfer Facility:	False
Other Exemption:	Not reported
UW Battery Gen:	False
Used Oil Transporter:	False
Used Oil Transfer Facility:	False
Used Oil Processor:	False
Used Oil Refiner:	False
Used Oil Fuel Marketer Directs Shipments:	False
Used Oil Fuel Marketer Meets Specs:	False
Site Contact Address 2:	Not reported
SIC Code:	Not reported
CRK Number:	Not reported

AVISTA CORP (Continued) **1001226348**

Active:	Not reported
CAS Number:	Not reported
Chemical Name:	Not reported
EHS:	Not reported
EHS CAS Number:	Not reported
EHS Name:	Not reported
Name:	AVISTA CORP
Address:	111 N ERIE ST
City,State,Zip:	SPOKANE, WA 99202
Facility Address 2:	Not reported
Facility ID:	94371883
EPA ID:	WAH000003186
NAICS:	444190
State Waste Code Desc:	Not reported
Federal Waste Code Desc:	Not reported
Form Comm:	Not reported
Data Year:	2016
Permit by Rule:	False
Mailing Address 2:	Not reported
Treatment by Generator:	False
Mixed Radioactive Waste:	False
Importer of Hazardous Waste:	False
Immediate Recycler:	False
Treatment/Storage/Disposal/Recycling Facility:	False
Generator of Dangerous Fuel Waste:	False
Generator Marketing to Burner:	False
Other Marketers (i.e., blender, distributor, etc.):	False
Utility Boiler Burner:	False
Industry Boiler Burner:	False
Industrial Furnace:	False
Smelter Defferal:	False
Universal Waste:	Not reported
Off-Specification:	Not reported
LN Address 2:	Not reported
Tax Reg #:	328000223
Business Type:	Used building materials
Mail Name:	Avista Corporation
Mailing Address:	PO Box 3727
Mailing City,State,Zip:	SPOKANE, WA 99220
Legal Organization Name:	Brown Building Supply
Legal Organization Type:	Private
Legal Contact:	Not reported
Legal Address:	111 N Erie St
Legal Address 2:	Not reported
Legal City,State,Zip:	SPOKANE, WA 99202
Legal Phone Number:	(509)535-0112
Legal Effective Date:	08/17/1998
Land Organization Name:	Spokane River Properties
Land Organization Type:	Private
Land Contact:	Dick Brown
Land Address:	111 N Erie St
Land City,State,Zip:	SPOKANE, WA 99202
Land Phone Number:	(509)535-0112
Operator Organization Name:	Brown Building Supply
Operator Organization Type:	Private
Operator:	Ron Brown

AVISTA CORP (Continued) **1001226348**

Operator Address:	111 N Erie St
Operator Address 2:	Not reported
Operator City,State,Zip:	SPOKANE, WA 99202
Operator Phone Number:	509-535-0112
Operator Effective Date:	10/07/1997
Site Contact:	Pamela Kish
Site Contact Address:	PO Box 3727
Contact City,State,Zip:	SPOKANE, WA 99220
Site Contact Phone Number:	(509)495-4948
Site Contact Email:	Not reported
Gen Status Code:	XQG
Monthly Generation:	False
Batch Generation:	False
One Time Generation:	False
Transport Own Waste:	False
Tranports Other Waste:	False
Recycler Onsite:	False
Transfer Facility:	False
Other Exemption:	Not reported
UW Battery Gen:	False
Used Oil Transporter:	False
Used Oil Transfer Facility:	False
Used Oil Processor:	False
Used Oil Refiner:	False
Used Oil Fuel Marketer Directs Shipments:	False
Used Oil Fuel Marketer Meets Specs:	False
Site Contact Address 2:	Not reported
SIC Code:	Not reported
CRK Number:	Not reported
Active:	Not reported
CAS Number:	Not reported
Chemical Name:	Not reported
EHS:	Not reported
EHS CAS Number:	Not reported
EHS Name:	Not reported

Name:	AVISTA CORP
Address:	111 N ERIE ST
City,State,Zip:	SPOKANE, WA 99202
Facility Address 2:	Not reported
Facility ID:	94371883
EPA ID:	WAH000003186
NAICS:	444190
State Waste Code Desc:	Not reported
Federal Waste Code Desc:	Not reported
Form Comm:	Not reported
Data Year:	2015
Permit by Rule:	False
Mailing Address 2:	Not reported
Treatment by Generator:	False
Mixed Radioactive Waste:	False
Importer of Hazardous Waste:	False
Immediate Recycler:	False
Treatment/Storage/Disposal/Recycling Facility:	False
Generator of Dangerous Fuel Waste:	False
Generator Marketing to Burner:	False
Other Marketers (i.e., blender, distributor, etc.):	False

AVISTA CORP (Continued) **1001226348**

Utility Boiler Burner:	False
Industry Boiler Burner:	False
Industrial Furnace:	False
Smelter Defferal:	False
Universal Waste:	Not reported
Off-Specification:	Not reported
LN Address 2:	Not reported
Tax Reg #:	328000223
Business Type:	Used building materials
Mail Name:	Avista Corporation
Mailing Address:	PO Box 3727
Mailing City,State,Zip:	SPOKANE, WA 99220
Legal Organization Name:	Brown Building Supply
Legal Organization Type:	Private
Legal Contact:	Not reported
Legal Address:	111 N Erie St
Legal Address 2:	Not reported
Legal City,State,Zip:	SPOKANE, WA 99202
Legal Phone Number:	(509)535-0112
Legal Effective Date:	08/17/1998
Land Organization Name:	Spokane River Properties
Land Organization Type:	Private
Land Contact:	Dick Brown
Land Address:	111 N Erie St
Land City,State,Zip:	SPOKANE, WA 99202
Land Phone Number:	(509)535-0112
Operator Organization Name:	Brown Building Supply
Operator Organization Type:	Private
Operator:	Ron Brown
Operator Address:	111 N Erie St
Operator Address 2:	Not reported
Operator City,State,Zip:	SPOKANE, WA 99202
Operator Phone Number:	509-535-0112
Operator Effective Date:	10/07/1997
Site Contact:	Pamela Kish
Site Contact Address:	PO Box 3727
Contact City,State,Zip:	SPOKANE, WA 99220
Site Contact Phone Number:	(509)495-4948
Site Contact Email:	Not reported
Gen Status Code:	XQG
Monthly Generation:	False
Batch Generation:	False
One Time Generation:	False
Transport Own Waste:	False
Tranports Other Waste:	False
Recycler Onsite:	False
Transfer Facility:	False
Other Exemption:	Not reported
UW Battery Gen:	False
Used Oil Transporter:	False
Used Oil Transfer Facility:	False
Used Oil Processor:	False
Used Oil Refiner:	False
Used Oil Fuel Marketer Directs Shipments:	False
Used Oil Fuel Marketer Meets Specs:	False
Site Contact Address 2:	Not reported
SIC Code:	Not reported

AVISTA CORP (Continued) **1001226348**

CRK Number:	Not reported
Active:	Not reported
CAS Number:	Not reported
Chemical Name:	Not reported
EHS:	Not reported
EHS CAS Number:	Not reported
EHS Name:	Not reported
Name:	AVISTA CORP
Address:	111 N ERIE ST
City,State,Zip:	SPOKANE, WA 99202
Facility Address 2:	Not reported
Facility ID:	94371883
EPA ID:	WAH000003186
NAICS:	444190
State Waste Code Desc:	Not reported
Federal Waste Code Desc:	Not reported
Form Comm:	Not reported
Data Year:	2014
Permit by Rule:	False
Mailing Address 2:	Not reported
Treatment by Generator:	False
Mixed Radioactive Waste:	False
Importer of Hazardous Waste:	False
Immediate Recycler:	False
Treatment/Storage/Disposal/Recycling Facility:	False
Generator of Dangerous Fuel Waste:	False
Generator Marketing to Burner:	False
Other Marketers (i.e., blender, distributor, etc.):	False
Utility Boiler Burner:	False
Industry Boiler Burner:	False
Industrial Furnace:	False
Smelter Defferal:	False
Universal Waste:	Not reported
Off-Specification:	Not reported
LN Address 2:	Not reported
Tax Reg #:	328000223
Business Type:	Used building materials
Mail Name:	Avista Corporation
Mailing Address:	PO Box 3727
Mailing City,State,Zip:	SPOKANE, WA 99220
Legal Organization Name:	Brown Building Supply
Legal Organization Type:	Private
Legal Contact:	Not reported
Legal Address:	111 N Erie St
Legal Address 2:	Not reported
Legal City,State,Zip:	SPOKANE, WA 99202
Legal Phone Number:	(509)535-0112
Legal Effective Date:	08/17/1998
Land Organization Name:	Spokane River Properties
Land Organization Type:	Private
Land Contact:	Dick Brown
Land Address:	111 N Erie St
Land City,State,Zip:	SPOKANE, WA 99202
Land Phone Number:	(509)535-0112
Operator Organization Name:	Brown Building Supply
Operator Organization Type:	Private

AVISTA CORP (Continued) **1001226348**

Operator:	Ron Brown
Operator Address:	111 N Erie St
Operator Address 2:	Not reported
Operator City,State,Zip:	SPOKANE, WA 99202
Operator Phone Number:	509-535-0112
Operator Effective Date:	10/07/1997
Site Contact:	Pamela Kish
Site Contact Address:	PO Box 3727
Contact City,State,Zip:	SPOKANE, WA 99220
Site Contact Phone Number:	(509)495-4948
Site Contact Email:	Not reported
Gen Status Code:	XQG
Monthly Generation:	False
Batch Generation:	False
One Time Generation:	False
Transport Own Waste:	False
Tranports Other Waste:	False
Recycler Onsite:	False
Transfer Facility:	False
Other Exemption:	Not reported
UW Battery Gen:	False
Used Oil Transporter:	False
Used Oil Transfer Facility:	False
Used Oil Processor:	False
Used Oil Refiner:	False
Used Oil Fuel Marketer Directs Shipments:	False
Used Oil Fuel Marketer Meets Specs:	False
Site Contact Address 2:	Not reported
SIC Code:	Not reported
CRK Number:	Not reported
Active:	Not reported
CAS Number:	Not reported
Chemical Name:	Not reported
EHS:	Not reported
EHS CAS Number:	Not reported
EHS Name:	Not reported

Name:	AVISTA CORP
Address:	111 N ERIE ST
City,State,Zip:	SPOKANE, WA 99202
Facility Address 2:	Not reported
Facility ID:	94371883
EPA ID:	WAH000003186
NAICS:	444190
State Waste Code Desc:	Not reported
Federal Waste Code Desc:	Not reported
Form Comm:	Not reported
Data Year:	2013
Permit by Rule:	False
Mailing Address 2:	Not reported
Treatment by Generator:	False
Mixed Radioactive Waste:	False
Importer of Hazardous Waste:	False
Immediate Recycler:	False
Treatment/Storage/Disposal/Recycling Facility:	False
Generator of Dangerous Fuel Waste:	False
Generator Marketing to Burner:	False

AVISTA CORP (Continued) **1001226348**

Other Marketers (i.e., blender, distributor, etc.):	False
Utility Boiler Burner:	False
Industry Boiler Burner:	False
Industrial Furnace:	False
Smelter Defferal:	False
Universal Waste:	Not reported
Off-Specification:	Not reported
LN Address 2:	Not reported
Tax Reg #:	328000223
Business Type:	Used building materials
Mail Name:	Avista Corporation
Mailing Address:	PO Box 3727
Mailing City,State,Zip:	SPOKANE, WA 99220
Legal Organization Name:	Brown Building Supply
Legal Organization Type:	Private
Legal Contact:	Not reported
Legal Address:	111 N Erie St
Legal Address 2:	Not reported
Legal City,State,Zip:	SPOKANE, WA 99202
Legal Phone Number:	(509)535-0112
Legal Effective Date:	08/17/1998
Land Organization Name:	Spokane River Properties
Land Organization Type:	Private
Land Contact:	Dick Brown
Land Address:	111 N Erie St
Land City,State,Zip:	SPOKANE, WA 99202
Land Phone Number:	(509)535-0112
Operator Organization Name:	Brown Building Supply
Operator Organization Type:	Private
Operator:	Ron Brown
Operator Address:	111 N Erie St
Operator Address 2:	Not reported
Operator City,State,Zip:	SPOKANE, WA 99202
Operator Phone Number:	509-535-0112
Operator Effective Date:	10/07/1997
Site Contact:	Pamela Kish
Site Contact Address:	PO Box 3727
Contact City,State,Zip:	SPOKANE, WA 99220
Site Contact Phone Number:	(509)495-4948
Site Contact Email:	Not reported
Gen Status Code:	XQG
Monthly Generation:	False
Batch Generation:	False
One Time Generation:	False
Transport Own Waste:	False
Tranports Other Waste:	False
Recycler Onsite:	False
Transfer Facility:	False
Other Exemption:	Not reported
UW Battery Gen:	False
Used Oil Transporter:	False
Used Oil Transfer Facility:	False
Used Oil Processor:	False
Used Oil Refiner:	False
Used Oil Fuel Marketer Directs Shipments:	False
Used Oil Fuel Marketer Meets Specs:	False
Site Contact Address 2:	Not reported

AVISTA CORP (Continued) **1001226348**

SIC Code:	Not reported
CRK Number:	Not reported
Active:	Not reported
CAS Number:	Not reported
Chemical Name:	Not reported
EHS:	Not reported
EHS CAS Number:	Not reported
EHS Name:	Not reported
Name:	AVISTA CORP
Address:	111 N ERIE ST
City,State,Zip:	SPOKANE, WA 99202
Facility Address 2:	Not reported
Facility ID:	94371883
EPA ID:	WAH000003186
NAICS:	444190
State Waste Code Desc:	Not reported
Federal Waste Code Desc:	Not reported
Form Comm:	Not reported
Data Year:	2012
Permit by Rule:	False
Mailing Address 2:	Not reported
Treatment by Generator:	False
Mixed Radioactive Waste:	False
Importer of Hazardous Waste:	False
Immediate Recycler:	False
Treatment/Storage/Disposal/Recycling Facility:	False
Generator of Dangerous Fuel Waste:	False
Generator Marketing to Burner:	False
Other Marketers (i.e., blender, distributor, etc.):	False
Utility Boiler Burner:	False
Industry Boiler Burner:	False
Industrial Furnace:	False
Smelter Defferal:	False
Universal Waste:	Not reported
Off-Specification:	Not reported
LN Address 2:	Not reported
Tax Reg #:	328000223
Business Type:	Used building materials
Mail Name:	Avista Corporation
Mailing Address:	PO Box 3727
Mailing City,State,Zip:	SPOKANE, WA 99220
Legal Organization Name:	Brown Building Supply
Legal Organization Type:	Private
Legal Contact:	Not reported
Legal Address:	111 N Erie St
Legal Address 2:	Not reported
Legal City,State,Zip:	SPOKANE, WA 99202
Legal Phone Number:	(509)535-0112
Legal Effective Date:	08/17/1998
Land Organization Name:	Spokane River Properties
Land Organization Type:	Private
Land Contact:	Dick Brown
Land Address:	111 N Erie St
Land City,State,Zip:	SPOKANE, WA 99202
Land Phone Number:	(509)535-0112
Operator Organization Name:	Brown Building Supply

AVISTA CORP (Continued) **1001226348**

Operator Organization Type:	Private
Operator:	Ron Brown
Operator Address:	111 N Erie St
Operator Address 2:	Not reported
Operator City,State,Zip:	SPOKANE, WA 99202
Operator Phone Number:	509-535-0112
Operator Effective Date:	10/07/1997
Site Contact:	Pamela Kish
Site Contact Address:	PO Box 3727
Contact City,State,Zip:	SPOKANE, WA 99220
Site Contact Phone Number:	(509)495-4948
Site Contact Email:	Not reported
Gen Status Code:	XQG
Monthly Generation:	False
Batch Generation:	False
One Time Generation:	False
Transport Own Waste:	False
Tranports Other Waste:	False
Recycler Onsite:	False
Transfer Facility:	False
Other Exemption:	Not reported
UW Battery Gen:	False
Used Oil Transporter:	False
Used Oil Transfer Facility:	False
Used Oil Processor:	False
Used Oil Refiner:	False
Used Oil Fuel Marketer Directs Shipments:	False
Used Oil Fuel Marketer Meets Specs:	False
Site Contact Address 2:	Not reported
SIC Code:	Not reported
CRK Number:	Not reported
Active:	Not reported
CAS Number:	Not reported
Chemical Name:	Not reported
EHS:	Not reported
EHS CAS Number:	Not reported
EHS Name:	Not reported

Name:	AVISTA CORP
Address:	111 N ERIE ST
City,State,Zip:	SPOKANE, WA 99202
Facility Address 2:	Not reported
Facility ID:	94371883
EPA ID:	WAH000003186
NAICS:	444190
State Waste Code Desc:	Not reported
Federal Waste Code Desc:	Not reported
Form Comm:	Not reported
Data Year:	2011
Permit by Rule:	False
Mailing Address 2:	Not reported
Treatment by Generator:	False
Mixed Radioactive Waste:	False
Importer of Hazardous Waste:	False
Immediate Recycler:	False
Treatment/Storage/Disposal/Recycling Facility:	False
Generator of Dangerous Fuel Waste:	False

AVISTA CORP (Continued) **1001226348**

Generator Marketing to Burner:	False
Other Marketers (i.e., blender, distributor, etc.):	False
Utility Boiler Burner:	False
Industry Boiler Burner:	False
Industrial Furnace:	False
Smelter Defferal:	False
Universal Waste:	Not reported
Off-Specification:	Not reported
LN Address 2:	Not reported
Tax Reg #:	328000223
Business Type:	Used building materials
Mail Name:	Avista Corporation
Mailing Address:	PO Box 3727
Mailing City,State,Zip:	SPOKANE, WA 99220
Legal Organization Name:	Brown Building Supply
Legal Organization Type:	Private
Legal Contact:	Not reported
Legal Address:	111 N Erie St
Legal Address 2:	Not reported
Legal City,State,Zip:	SPOKANE, WA 99202
Legal Phone Number:	(509)535-0112
Legal Effective Date:	08/17/1998
Land Organization Name:	Spokane River Properties
Land Organization Type:	Private
Land Contact:	Dick Brown
Land Address:	111 N Erie St
Land City,State,Zip:	SPOKANE, WA 99202
Land Phone Number:	(509)535-0112
Operator Organization Name:	Brown Building Supply
Operator Organization Type:	Private
Operator:	Ron Brown
Operator Address:	111 N Erie St
Operator Address 2:	Not reported
Operator City,State,Zip:	SPOKANE, WA 99202
Operator Phone Number:	509-535-0112
Operator Effective Date:	10/07/1997
Site Contact:	Pamela Kish
Site Contact Address:	PO Box 3727
Contact City,State,Zip:	SPOKANE, WA 99220
Site Contact Phone Number:	(509)495-4948
Site Contact Email:	Not reported
Gen Status Code:	XQG
Monthly Generation:	False
Batch Generation:	False
One Time Generation:	False
Transport Own Waste:	False
Tranports Other Waste:	False
Recycler Onsite:	False
Transfer Facility:	False
Other Exemption:	Not reported
UW Battery Gen:	False
Used Oil Transporter:	False
Used Oil Transfer Facility:	False
Used Oil Processor:	False
Used Oil Refiner:	False
Used Oil Fuel Marketer Directs Shipments:	False
Used Oil Fuel Marketer Meets Specs:	False

AVISTA CORP (Continued) **1001226348**

Site Contact Address 2:	Not reported
SIC Code:	Not reported
CRK Number:	Not reported
Active:	Not reported
CAS Number:	Not reported
Chemical Name:	Not reported
EHS:	Not reported
EHS CAS Number:	Not reported
EHS Name:	Not reported
Name:	AVISTA CORP
Address:	111 N ERIE ST
City,State,Zip:	SPOKANE, WA 99202
Facility Address 2:	Not reported
Facility ID:	94371883
EPA ID:	WAH000003186
NAICS:	444190
State Waste Code Desc:	Not reported
Federal Waste Code Desc:	Not reported
Form Comm:	Not reported
Data Year:	2010
Permit by Rule:	False
Mailing Address 2:	Not reported
Treatment by Generator:	False
Mixed Radioactive Waste:	False
Importer of Hazardous Waste:	False
Immediate Recycler:	False
Treatment/Storage/Disposal/Recycling Facility:	False
Generator of Dangerous Fuel Waste:	False
Generator Marketing to Burner:	False
Other Marketers (i.e., blender, distributor, etc.):	False
Utility Boiler Burner:	False
Industry Boiler Burner:	False
Industrial Furnace:	False
Smelter Defferal:	False
Universal Waste:	Not reported
Off-Specification:	Not reported
LN Address 2:	Not reported
Tax Reg #:	328000223
Business Type:	Used building materials
Mail Name:	Avista Corporation
Mailing Address:	PO Box 3727
Mailing City,State,Zip:	SPOKANE, WA 99220
Legal Organization Name:	Brown Building Supply
Legal Organization Type:	Private
Legal Contact:	Not reported
Legal Address:	111 N Erie St
Legal Address 2:	Not reported
Legal City,State,Zip:	SPOKANE, WA 99202
Legal Phone Number:	(509)535-0112
Legal Effective Date:	08/17/1998
Land Organization Name:	Spokane River Properties
Land Organization Type:	Private
Land Contact:	Dick Brown
Land Address:	111 N Erie St
Land City,State,Zip:	SPOKANE, WA 99202
Land Phone Number:	(509)535-0112

AVISTA CORP (Continued) **1001226348**

Operator Organization Name:	Brown Building Supply
Operator Organization Type:	Private
Operator:	Ron Brown
Operator Address:	111 N Erie St
Operator Address 2:	Not reported
Operator City,State,Zip:	SPOKANE, WA 99202
Operator Phone Number:	509-535-0112
Operator Effective Date:	10/07/1997
Site Contact:	Pamela Kish
Site Contact Address:	PO Box 3727
Contact City,State,Zip:	SPOKANE, WA 99220
Site Contact Phone Number:	(509)495-4948
Site Contact Email:	Not reported
Gen Status Code:	XQG
Monthly Generation:	False
Batch Generation:	False
One Time Generation:	False
Transport Own Waste:	False
Tranports Other Waste:	False
Recycler Onsite:	False
Transfer Facility:	False
Other Exemption:	Not reported
UW Battery Gen:	False
Used Oil Transporter:	False
Used Oil Transfer Facility:	False
Used Oil Processor:	False
Used Oil Refiner:	False
Used Oil Fuel Marketer Directs Shipments:	False
Used Oil Fuel Marketer Meets Specs:	False
Site Contact Address 2:	Not reported
SIC Code:	Not reported
CRK Number:	Not reported
Active:	Not reported
CAS Number:	Not reported
Chemical Name:	Not reported
EHS:	Not reported
EHS CAS Number:	Not reported
EHS Name:	Not reported

Name:	AVISTA CORP
Address:	111 N ERIE ST
City,State,Zip:	SPOKANE, WA 99202
Facility Address 2:	Not reported
Facility ID:	94371883
EPA ID:	WAH000003186
NAICS:	444190
State Waste Code Desc:	Not reported
Federal Waste Code Desc:	Not reported
Form Comm:	Not reported
Data Year:	2009
Permit by Rule:	False
Mailing Address 2:	Not reported
Treatment by Generator:	False
Mixed Radioactive Waste:	False
Importer of Hazardous Waste:	False
Immediate Recycler:	False
Treatment/Storage/Disposal/Recycling Facility:	False

AVISTA CORP (Continued) **1001226348**

Generator of Dangerous Fuel Waste:	False
Generator Marketing to Burner:	False
Other Marketers (i.e., blender, distributor, etc.):	False
Utility Boiler Burner:	False
Industry Boiler Burner:	False
Industrial Furnace:	False
Smelter Defferal:	False
Universal Waste:	Not reported
Off-Specification:	Not reported
LN Address 2:	Not reported
Tax Reg #:	328000223
Business Type:	Used building materials
Mail Name:	Avista Corporation
Mailing Address:	PO Box 3727
Mailing City,State,Zip:	SPOKANE, WA 99220
Legal Organization Name:	Brown Building Supply
Legal Organization Type:	Private
Legal Contact:	Not reported
Legal Address:	111 N Erie St
Legal Address 2:	Not reported
Legal City,State,Zip:	SPOKANE, WA 99202
Legal Phone Number:	(509)535-0112
Legal Effective Date:	08/17/1998
Land Organization Name:	Spokane River Properties
Land Organization Type:	Private
Land Contact:	Dick Brown
Land Address:	111 N Erie St
Land City,State,Zip:	SPOKANE, WA 99202
Land Phone Number:	(509)535-0112
Operator Organization Name:	Brown Building Supply
Operator Organization Type:	Private
Operator:	Ron Brown
Operator Address:	111 N Erie St
Operator Address 2:	Not reported
Operator City,State,Zip:	SPOKANE, WA 99202
Operator Phone Number:	509-535-0112
Operator Effective Date:	10/07/1997
Site Contact:	Pamela Kish
Site Contact Address:	PO Box 3727
Contact City,State,Zip:	SPOKANE, WA 99220
Site Contact Phone Number:	(509)495-4613
Site Contact Email:	Not reported
Gen Status Code:	XQG
Monthly Generation:	False
Batch Generation:	False
One Time Generation:	False
Transport Own Waste:	False
Tranports Other Waste:	False
Recycler Onsite:	False
Transfer Facility:	False
Other Exemption:	Not reported
UW Battery Gen:	False
Used Oil Transporter:	False
Used Oil Transfer Facility:	False
Used Oil Processor:	False
Used Oil Refiner:	False
Used Oil Fuel Marketer Directs Shipments:	False

AVISTA CORP (Continued) **1001226348**

Used Oil Fuel Marketer Meets Specs:	False
Site Contact Address 2:	Not reported
SIC Code:	Not reported
CRK Number:	Not reported
Active:	Not reported
CAS Number:	Not reported
Chemical Name:	Not reported
EHS:	Not reported
EHS CAS Number:	Not reported
EHS Name:	Not reported

Click this hyperlink while viewing on your computer to access
1 additional WA MANIFEST: record(s) in the EDR Site Report.

BE211 **BNRR TAYLOR EDWARDS A** **WA HSL** **S104320469**
NE **N/A**
1/4-1/2 **SPOKANE, WA**
0.478 mi.
2526 ft. **Site 1 of 2 in cluster BE**

Relative: HSL:
Lower

Actual:
1884 ft.

Name:	BNRR TAYLOR EDWARDS A
Address:	Not reported
City,State,Zip:	SPOKANE, WA
edr_fstat:	WA
edr_fzip:	Not reported
edr_fcnty:	SPOKANE
edr_zip:	Not reported
Facility Type:	**Hazardous Sites List**
Facility Status:	Cleanup Started
FSID Number:	737
Rank:	3
Region:	EA
EDR Link ID:	737
Region Decode:	EASTERN REGIONAL OFFICE

BE212 **USPS SPOKANE** **WA LUST** **U003025225**
NE **703 E TRENT AVE** **WA UST** **N/A**
1/4-1/2 **SPOKANE, WA 99202** **WA ALLSITES**
0.481 mi. **WA CSCSL NFA**
2540 ft. **Site 2 of 2 in cluster BE**

Relative: LUST:
Lower

Actual:
1884 ft.

Name:	SPOKANE MAIN OFFICE VEHICLE MAINTENANCE
Address:	703 E TRENT AVE
City,State,Zip:	SPOKANE, WA 99202
Facility ID:	1651852
Lust Status Type:	LUST - NFA
Cleanup Site ID:	7437
Cleanup Unit Type:	Not reported
Process Type:	Not reported
Cleanup Unit Name:	UNITED STATES POSTAL SERVICE UST 101819,US POSTAL SERVICE SPOKANE,USPS,USPS SPOKANE,USPS Spokane VMF
Response Section:	Eastern
Release Date:	09/14/1992
Lust Date:	08/30/2011

USPS SPOKANE (Continued) **U003025225**

Region:	Eastern
Lust ID:	2706
UST ID:	101819
Contaminant Name:	Petroleum-Other
Ground Water:	Not reported
Surface Water:	Not reported
Soil:	Confirmed Above Cleanup Levels
Sediment:	Not reported
Air:	Not reported
Bedrock:	Not reported
Lat/Long:	47.6633364 / -117.39801

UST:

Name:	USPS SPOKANE
Address:	703 E TRENT AVE
City:	SPOKANE
Zip:	99202
Facility ID:	1651852
Site Id:	101819
UBI:	Not reported
Phone Number:	Not reported
Decimal Latitude:	47.66333645
Decimal Longitude:	-117.3980107

Tank Name:	01
Tag Number:	A3349
Tank Status:	Removed
Tank Status Date:	08/06/1996
Tank Install Date:	01/01/1961
Tank Closure Date:	Not reported
Capacity Range:	111 TO 1,100 Gallons
Tank Permit Expiration Date:	Not reported
Tank Upgrade Date:	Not reported
Tank Spill Prevention:	Not reported
Tank Overfill Prevention:	Not reported
Tank Material:	Not reported
Tank Construction:	Not reported
Tank Tightness Test:	Not reported
Tank Corrosion Protection:	Not reported
Tank Manifold:	Not reported
Tank Release Detection:	Not reported
Tank SFC Type:	Not reported
Pipe Material:	Not reported
Pipe Construction:	Not reported
Pipe Primary Release Detection:	Not reported
Pipe Second Release Detection:	Not reported
Pipe Corrosion Protection:	Not reported
Pipe Pumping System:	Not reported
Responsible Unit:	Eastern
Dispencer/Pump SFC Type:	Not reported

Name:	USPS SPOKANE
Address:	703 E TRENT AVE
City:	SPOKANE
Zip:	99202

Tank Name:	02

USPS SPOKANE (Continued) **U003025225**

Tag Number:	A3349
Tank Status:	Removed
Tank Status Date:	08/06/1996
Tank Install Date:	01/01/1961
Tank Closure Date:	Not reported
Capacity Range:	Not reported
Tank Permit Expiration Date:	Not reported
Tank Upgrade Date:	Not reported
Tank Spill Prevention:	Not reported
Tank Overfill Prevention:	Not reported
Tank Material:	Not reported
Tank Construction:	Not reported
Tank Tightness Test:	Not reported
Tank Corrosion Protection:	Not reported
Tank Manifold:	Not reported
Tank Release Detection:	Not reported
Tank SFC Type:	Not reported
Pipe Material:	Not reported
Pipe Construction:	Not reported
Pipe Primary Release Detection:	Not reported
Pipe Second Release Detection:	Not reported
Pipe Corrosion Protection:	Not reported
Pipe Pumping System:	Not reported
Responsible Unit:	Eastern
Dispencer/Pump SFC Type:	Not reported

Name:	USPS SPOKANE
Address:	703 E TRENT AVE
City:	SPOKANE
Zip:	99202

Tank Name:	1
Tag Number:	A3349
Tank Status:	Removed
Tank Status Date:	08/08/2005
Tank Install Date:	10/19/1992
Tank Closure Date:	12/13/2005
Capacity Range:	5,000 to 9,999 Gallons
Tank Permit Expiration Date:	Not reported
Tank Upgrade Date:	04/28/1998
Tank Spill Prevention:	Spill Bucket/Spill Box
Tank Overfill Prevention:	Automatic Shutoff (fill pipe)
Tank Material:	Fiberglass Reinforced Plastic
Tank Construction:	Double Wall Tank
Tank Tightness Test:	Not reported
Tank Corrosion Protection:	Corrosion Resistant
Tank Manifold:	Not reported
Tank Release Detection:	Automatic Tank Gauging
Tank SFC Type:	Not reported
Pipe Material:	Fiberglass
Pipe Construction:	Double Wall Pipe
Pipe Primary Release Detection:	Safe Suction (No Leak Detection)
Pipe Second Release Detection:	Not reported
Pipe Corrosion Protection:	Corrosion Resistant
Pipe Pumping System:	Not reported
Responsible Unit:	Eastern
Dispencer/Pump SFC Type:	Not reported

USPS SPOKANE (Continued) **U003025225**

ALLSITES:

Name:	USPS SPOKANE VMF
Facility Id:	1651852

Interaction:	8992
Interaction 1:	I
Interaction 2:	UST
Ecology Program:	TOXICS
Program Data:	UST
Facility Alt.:	Not reported
Program ID:	101819
Date Interaction:	1961-01-01 00:00:00
Date Interaction 3:	Underground Storage Tank
Latitude:	47.663330297000002
Longitude:	-117.397996651

Interaction:	8994
Interaction 1:	I
Interaction 2:	TIER2
Ecology Program:	HAZWASTE
Program Data:	EPCRA
Facility Alt.:	Not reported
Program ID:	WA8180410393
Date Interaction:	1994-01-01 00:00:00
Date Interaction 3:	Emergency/Haz Chem Rpt TI
Latitude:	47.663330297000002
Longitude:	-117.397996651

Interaction:	8995
Interaction 1:	I
Interaction 2:	HWG
Ecology Program:	HAZWASTE
Program Data:	TURBOWASTE
Facility Alt.:	Not reported
Program ID:	WA8180410393
Date Interaction:	1992-06-25 00:00:00
Date Interaction 3:	Hazardous Waste Generator
Latitude:	47.663330297000002
Longitude:	-117.397996651

Interaction:	8993
Interaction 1:	I
Interaction 2:	LUST
Ecology Program:	TOXICS
Program Data:	ISIS
Facility Alt.:	Not reported
Program ID:	101819
Date Interaction:	1992-09-14 00:00:00
Date Interaction 3:	LUST Facility
Latitude:	47.663330297000002
Longitude:	-117.397996651

USPS SPOKANE (Continued) **U003025225**

CSCSL NFA:

Name:	SPOKANE MAIN OFFICE VEHICLE MAINTENANCE
Address:	703 E TRENT AVE
City,State,Zip:	SPOKANE, WA 99202
Facility/Site Id:	1651852
CS Id:	7437
NFA Date:	08/30/2011
Alternate Site Names:	UNITED STATES POSTAL SERVICE UST 101819,US POSTAL SERVICE SPOKANE,USPS,USPS SPOKANE,USPS Spokane VMF
NFA Reason:	NFA-Initial Investigation
Site Status:	NFA
Region:	Eastern
Contaminant Name:	Petroleum-Other
Ground Water:	Not reported
Surface Water:	Not reported
Soil:	Confirmed Above Cleanup Levels
Sediment:	Not reported
Air:	Not reported
Bedrock:	Not reported
Latitude:	47.66333645
Longitude:	-117.3980107

---

213 SE 1/4-1/2 0.481 mi. 2542 ft. **DAYBREAK YOUTH SERVICES 960 EAST 3RD AVENUE SPOKANE, WA 99202** **US BROWNFIELDS** **1026464095 N/A**

Relative: Higher

Actual: 1968 ft.

US BROWNFIELDS:

Name:	DAYBREAK YOUTH SERVICES
Address:	960 EAST 3RD AVENUE
City,State,Zip:	SPOKANE, WA 99202
Recipient Name:	City of Spokane
Grant Type:	Assessment
Property Number:	35201.5239, 35201.5240, 35201.5241, 35201.5216, 35201.5215, 35201.5214, 35201.52
Parcel size:	1.84
Latitude:	47.65294001794092
Longitude:	-117.39624998410989
HCM Label:	-
Map Scale:	-
Point of Reference:	-
Highlights:	-
Datum:	-
Acres Property ID:	243453
IC Data Access:	-
Start Date:	-
Redev Completition Date:	-
Completed Date:	-
Acres Cleaned Up:	-
Cleanup Funding:	-
Cleanup Funding Source:	-
Assessment Funding:	8500
Assessment Funding Source:	EPA
Redevelopment Funding:	-
Redev. Funding Source:	-
Redev. Funding Entity Name:	-
Redevelopment Start Date:	-

DAYBREAK YOUTH SERVICES (Continued) **1026464095**

Assessment Funding Entity:	US EPA - Brownfields Assessment Cooperative Agreement
Cleanup Funding Entity:	-
Grant Type:	Hazardous & Petroleum
Accomplishment Type:	Cleanup Planning
Accomplishment Count:	-
Cooperative Agreement Number:	01J65801
Start Date:	07/09/2020
Ownership Entity:	Private
Completion Date:	-
Current Owner:	-
Did Owner Change:	-
Cleanup Required:	Y
Video Available:	-
Photo Available:	-
Institutional Controls Required:	U
IC Category Proprietary Controls:	-
IC Cat. Info. Devices:	-
IC Cat. Gov. Controls:	-
IC Cat. Enforcement Permit Tools:	-
IC in place date:	-
IC in place:	-
State/tribal program date:	-
State/tribal program ID:	-
State/tribal NFA date:	-
Air cleaned:	-
Asbestos found:	-
Asbestos cleaned:	-
Controled substance found:	-
Controled substance cleaned:	-
Drinking water affected:	-
Drinking water cleaned:	-
Groundwater affected:	-
Groundwater cleaned:	-
Lead contaminant found:	Y
Lead cleaned up:	-
No media affected:	Not reported
Unknown media affected:	-
Other cleaned up:	-
Other metals found:	-
Other metals cleaned:	-
Other contaminants found:	-
Other contams found description:	-
PAHs found:	Y
PAHs cleaned up:	-
PCBs found:	-
PCBs cleaned up:	-
Petro products found:	Y
Petro products cleaned:	-
Sediments found:	-
Sediments cleaned:	-
Soil affected:	-
Soil cleaned up:	-
Surface water cleaned:	-
VOCs found:	-
VOCs cleaned:	-
Cleanup other description:	-
Num. of cleanup and re-dev. jobs:	-

DAYBREAK YOUTH SERVICES (Continued) **1026464095**

Past use greenspace acreage:	1.59
Past use residential acreage:	-
Surface Water:	-
Past use commercial acreage:	.25
Past use industrial acreage:	-
Future use greenspace acreage:	-
Future use residential acreage:	-
Future use commercial acreage:	1.84
Future use industrial acreage:	-
Superfund Fed. landowner flag:	-
Arsenic cleaned up:	-
Cadmium cleaned up:	-
Chromium cleaned up:	-
Copper cleaned up:	-
Iron cleaned up:	-
mercury cleaned up:	-
Nickel Cleaned Up:	-
No clean up:	-
Pesticides cleaned up:	-
Selenium cleaned up:	-
SVOCs cleaned up:	-
Unknown clean up:	-
Arsenic contaminant found:	-
Cadmium contaminant found:	-
Chromium contaminant found:	-
Copper contaminant found:	-
Iron contaminant found:	-
Mercury contaminant found:	-
Nickel contaminant found:	-
No contaminant found:	-
Pesticides contaminant found:	-
Selenium contaminant found:	-
SVOCs contaminant found:	-
Unknown contaminant found:	-
Future Use: Multistory	-
Media affected Bluiding Material:	-
Media affected indoor air:	-
Building material media cleaned up:	-
Indoor air media cleaned up:	-
Unknown media cleaned up:	-
Past Use: Multistory	Not reported
Property Description:	-
Below Poverty Number:	745
Below Poverty Percent:	34.3
Meidan Income:	3085
Meidan Income Number:	1284
Meidan Income Percent:	59.12
Vacant Housing Number:	155
Vacant Housing Percent:	16
Unemployed Number:	224
Unemployed Percent:	10.31

BB214 SW 1/4-1/2 0.482 mi. 2545 ft. | **NORTH AMERICAN BIOLOGICALS**
104 W 3RD AVE
SPOKANE, WA 99204
Site 2 of 3 in cluster BB

WA ALLSITES **S104972139**
WA CSCSL NFA **N/A**

Relative: Lower
Actual: 1930 ft.

ALLSITES:

Name:	NORTH AMERICAN BIOLOGICALS
Facility Id:	742
Interaction:	1610
Interaction 1:	I
Interaction 2:	IRAP
Ecology Program:	TOXICS
Program Data:	ISIS
Facility Alt.:	NORTH AMERICAN BIOLOGICALS
Program ID:	Not reported
Date Interaction:	1996-04-16 00:00:00
Date Interaction 3:	Independent Remedial Actn
Latitude:	47.653809346999999
Longitude:	-117.413647844

CSCSL NFA:

Name:	NORTH AMERICAN BIOLOGICALS
Address:	104 W 3RD AVE
City,State,Zip:	SPOKANE, WA 99204
Facility/Site Id:	742
CS Id:	67
NFA Date:	10/28/1996
Alternate Site Names:	Blood Plasma Center,PREMIRE BIORESOURCES INC
NFA Reason:	NFA-Independent Remedial Action Program Review
Site Status:	NFA
Region:	Eastern
Contaminant Name:	Petroleum Products-Unspecified
Ground Water:	Remediated
Surface Water:	Not reported
Soil:	Not reported
Sediment:	Not reported
Air:	Not reported
Bedrock:	Not reported
Latitude:	47.653815498
Longitude:	-117.41366189

BF215 East 1/4-1/2 0.483 mi. 2551 ft. | **DESIGNER DECAL INC**
E 1120 1ST AVE
SPOKANE, WA 99202
Site 1 of 2 in cluster BF

WA ALLSITES **1000993260**
RCRA NonGen / NLR **WA0001022391**

Relative: Lower
Actual: 1904 ft.

ALLSITES:

Name:	DESIGNER DECAL INC
Facility Id:	55732336
Interaction:	51705
Interaction 1:	I
Interaction 2:	HWG
Ecology Program:	HAZWASTE
Program Data:	TURBOWASTE

DESIGNER DECAL INC (Continued) **1000993260**

Facility Alt.:	Not reported
Program ID:	WA0001022391
Date Interaction:	1995-02-06 00:00:00
Date Interaction 3:	Hazardous Waste Generator
Latitude:	47.656773846999997
Longitude:	-117.394225953

RCRA NonGen / NLR:

Date Form Received by Agency:		1998-12-18 00:00:00.0
Handler Name:	DESIGNER DECAL INC	
Handler Address:		E 1120 1ST AVE
Handler City,State,Zip:		SPOKANE, WA 99202
EPA ID:		WA0001022391
Contact Name:		Not reported
Contact Address:		Not reported
Contact City,State,Zip:		Not reported
Contact Telephone:		Not reported
Contact Fax:		Not reported
Contact Email:		Not reported
Contact Title:		Not reported
EPA Region:		10
Land Type:		Other
Federal Waste Generator Description:		Not a generator, verified
Non-Notifier:		Not reported
Biennial Report Cycle:		Not reported
Accessibility:		Not reported
Active Site Indicator:		Not reported
State District Owner:		WA
State District:		ERO
Mailing Address:		E 1120 1ST AVE
Mailing City,State,Zip:		SPOKANE, WA 99202
Owner Name:		DESIGNER DECAL INC
Owner Type:		Private
Operator Name:		DESIGNER DECAL INC
Operator Type:		Private
Short-Term Generator Activity:		No
Importer Activity:		No
Mixed Waste Generator:		No
Transporter Activity:		No
Transfer Facility Activity:		No
Recycler Activity with Storage:		No
Small Quantity On-Site Burner Exemption:		No
Smelting Melting and Refining Furnace Exemption:		No
Underground Injection Control:		No
Off-Site Waste Receipt:		No
Universal Waste Indicator:		No
Universal Waste Destination Facility:		No
Federal Universal Waste:		No
Active Site Fed-Reg Treatment Storage and Disposal Facility:		Not reported
Active Site Converter Treatment storage and Disposal Facility:		Not reported
Active Site State-Reg Treatment Storage and Disposal Facility:		Not reported
Active Site State-Reg Handler:		---
Federal Facility Indicator:		Not reported
Hazardous Secondary Material Indicator:		NN
Sub-Part K Indicator:		Not reported
Commercial TSD Indicator:		No

DESIGNER DECAL INC (Continued) **1000993260**

Treatment Storage and Disposal Type:	Not reported
2018 GPRA Permit Baseline:	Not on the Baseline
2018 GPRA Renewals Baseline:	Not on the Baseline
Permit Renewals Workload Universe:	Not reported
Permit Workload Universe:	Not reported
Permit Progress Universe:	Not reported
Post-Closure Workload Universe:	Not reported
Closure Workload Universe:	Not reported
202 GPRA Corrective Action Baseline:	No
Corrective Action Workload Universe:	No
Subject to Corrective Action Universe:	No
Non-TSDFs Where RCRA CA has Been Imposed Universe:	No
TSDFs Potentially Subject to CA Under 3004 (u)/(v) Universe:	No
TSDFs Only Subject to CA under Discretionary Auth Universe:	No
Corrective Action Priority Ranking:	No NCAPS ranking
Environmental Control Indicator:	No
Institutional Control Indicator:	No
Human Exposure Controls Indicator:	N/A
Groundwater Controls Indicator:	N/A
Operating TSDF Universe:	Not reported
Full Enforcement Universe:	Not reported
Significant Non-Complier Universe:	No
Unaddressed Significant Non-Complier Universe:	No
Addressed Significant Non-Complier Universe:	No
Significant Non-Complier With a Compliance Schedule Universe:	No
Financial Assurance Required:	Not reported
Handler Date of Last Change:	2018-05-08 19:51:51.0
Recognized Trader-Importer:	No
Recognized Trader-Exporter:	No
Importer of Spent Lead Acid Batteries:	No
Exporter of Spent Lead Acid Batteries:	No
Recycler Activity Without Storage:	No
Manifest Broker:	No
Sub-Part P Indicator:	Not reported

Handler - Owner Operator:

Owner/Operator Indicator:	Operator
Owner/Operator Name:	DESIGNER DECAL INC
Legal Status:	Private
Date Became Current:	Not reported
Date Ended Current:	Not reported
Owner/Operator Address:	E 1120 1ST AVE
Owner/Operator City,State,Zip:	SPOKANE, WA 99202
Owner/Operator Telephone:	000-000-0000
Owner/Operator Telephone Ext:	Not reported
Owner/Operator Fax:	Not reported
Owner/Operator Email:	Not reported

Owner/Operator Indicator:	Operator
Owner/Operator Name:	DESIGNER DECAL INC
Legal Status:	Private
Date Became Current:	Not reported
Date Ended Current:	Not reported
Owner/Operator Address:	E 1120 1ST AVE
Owner/Operator City,State,Zip:	SPOKANE, WA 99202
Owner/Operator Telephone:	000-000-0000

DESIGNER DECAL INC (Continued) **1000993260**

Owner/Operator Telephone Ext:	Not reported
Owner/Operator Fax:	Not reported
Owner/Operator Email:	Not reported
Owner/Operator Indicator:	Operator
Owner/Operator Name:	DESIGNER DECAL INC
Legal Status:	Private
Date Became Current:	Not reported
Date Ended Current:	Not reported
Owner/Operator Address:	E 1120 1ST AVE
Owner/Operator City,State,Zip:	SPOKANE, WA 99202
Owner/Operator Telephone:	000-000-0000
Owner/Operator Telephone Ext:	Not reported
Owner/Operator Fax:	Not reported
Owner/Operator Email:	Not reported
Owner/Operator Indicator:	Operator
Owner/Operator Name:	DESIGNER DECAL INC
Legal Status:	Private
Date Became Current:	Not reported
Date Ended Current:	Not reported
Owner/Operator Address:	1120 E 1ST AVE
Owner/Operator City,State,Zip:	SPOKANE, WA 99202-2104
Owner/Operator Telephone:	000-000-0000
Owner/Operator Telephone Ext:	Not reported
Owner/Operator Fax:	Not reported
Owner/Operator Email:	Not reported
Owner/Operator Indicator:	Owner
Owner/Operator Name:	DESIGNER DECAL D
Legal Status:	Private
Date Became Current:	1996-05-01 00:00:00.
Date Ended Current:	Not reported
Owner/Operator Address:	1120 E 1ST AVE
Owner/Operator City,State,Zip:	SPOKANE, WA 99202-2104
Owner/Operator Telephone:	000-000-0000
Owner/Operator Telephone Ext:	Not reported
Owner/Operator Fax:	Not reported
Owner/Operator Email:	Not reported
Owner/Operator Indicator:	Owner
Owner/Operator Name:	DESIGNER DECAL INC
Legal Status:	Private
Date Became Current:	Not reported
Date Ended Current:	Not reported
Owner/Operator Address:	E 1120 1ST AVE
Owner/Operator City,State,Zip:	SPOKANE, WA 99202
Owner/Operator Telephone:	000-000-0000
Owner/Operator Telephone Ext:	Not reported
Owner/Operator Fax:	Not reported
Owner/Operator Email:	Not reported
Owner/Operator Indicator:	Owner
Owner/Operator Name:	DESIGNER DECAL INC
Legal Status:	Private
Date Became Current:	Not reported
Date Ended Current:	Not reported

DESIGNER DECAL INC (Continued) **1000993260**

Owner/Operator Address:	E 1120 1ST AVE
Owner/Operator City,State,Zip:	SPOKANE, WA 99202
Owner/Operator Telephone:	000-000-0000
Owner/Operator Telephone Ext:	Not reported
Owner/Operator Fax:	Not reported
Owner/Operator Email:	Not reported

Owner/Operator Indicator:	Owner
Owner/Operator Name:	DESIGNER DECAL INC
Legal Status:	Private
Date Became Current:	1996-05-01 00:00:00.
Date Ended Current:	Not reported
Owner/Operator Address:	1120 E 1ST AVE
Owner/Operator City,State,Zip:	SPOKANE, WA 99202
Owner/Operator Telephone:	000-000-0000
Owner/Operator Telephone Ext:	Not reported
Owner/Operator Fax:	Not reported
Owner/Operator Email:	Not reported

Owner/Operator Indicator:	Owner
Owner/Operator Name:	DESIGNER DECAL INC
Legal Status:	Private
Date Became Current:	Not reported
Date Ended Current:	Not reported
Owner/Operator Address:	E 1120 1ST AVE
Owner/Operator City,State,Zip:	SPOKANE, WA 99202
Owner/Operator Telephone:	000-000-0000
Owner/Operator Telephone Ext:	Not reported
Owner/Operator Fax:	Not reported
Owner/Operator Email:	Not reported

Owner/Operator Indicator:	Owner
Owner/Operator Name:	DESIGNER DECAL INC
Legal Status:	Private
Date Became Current:	Not reported
Date Ended Current:	Not reported
Owner/Operator Address:	E 1120 1ST AVE
Owner/Operator City,State,Zip:	SPOKANE, WA 99202
Owner/Operator Telephone:	000-000-0000
Owner/Operator Telephone Ext:	Not reported
Owner/Operator Fax:	Not reported
Owner/Operator Email:	Not reported

Owner/Operator Indicator:	Owner
Owner/Operator Name:	SEE PAPER COPY
Legal Status:	Private
Date Became Current:	Not reported
Date Ended Current:	Not reported
Owner/Operator Address:	E 1120 1ST AVE
Owner/Operator City,State,Zip:	SPOKANE, WA 99202-2104
Owner/Operator Telephone:	000-000-0000
Owner/Operator Telephone Ext:	Not reported
Owner/Operator Fax:	Not reported
Owner/Operator Email:	Not reported

Owner/Operator Indicator:	Owner
Owner/Operator Name:	DESIGNER DECAL INC

DESIGNER DECAL INC (Continued) **1000993260**

Legal Status:	Private
Date Became Current:	1996-05-01 00:00:00.
Date Ended Current:	Not reported
Owner/Operator Address:	1120 E 1ST AVE
Owner/Operator City,State,Zip:	SPOKANE, WA 99202
Owner/Operator Telephone:	000-000-0000
Owner/Operator Telephone Ext:	Not reported
Owner/Operator Fax:	Not reported
Owner/Operator Email:	Not reported

Historic Generators:

Receive Date:	1998-12-17 00:00:00.0
Handler Name: DESIGNER DECAL INC	
Federal Waste Generator Description:	Not a generator, verified
State District Owner:	WA
Large Quantity Handler of Universal Waste:	No
Recognized Trader Importer:	No
Recognized Trader Exporter:	No
Spent Lead Acid Battery Importer:	No
Spent Lead Acid Battery Exporter:	No
Current Record:	No
Non Storage Recycler Activity:	Not reported
Electronic Manifest Broker:	Not reported

Receive Date:	1998-12-17 00:00:00.0
Handler Name: DESIGNER DECAL INC	
Federal Waste Generator Description:	Not a generator, verified
State District Owner:	WA
Large Quantity Handler of Universal Waste:	No
Recognized Trader Importer:	No
Recognized Trader Exporter:	No
Spent Lead Acid Battery Importer:	No
Spent Lead Acid Battery Exporter:	No
Current Record:	No
Non Storage Recycler Activity:	Not reported
Electronic Manifest Broker:	Not reported

Receive Date:	1998-12-18 00:00:00.0
Handler Name: DESIGNER DECAL INC	
Federal Waste Generator Description:	Not a generator, verified
State District Owner:	WA
Large Quantity Handler of Universal Waste:	No
Recognized Trader Importer:	No
Recognized Trader Exporter:	No
Spent Lead Acid Battery Importer:	No
Spent Lead Acid Battery Exporter:	No
Current Record:	Yes
Non Storage Recycler Activity:	Not reported
Electronic Manifest Broker:	Not reported

Receive Date:	1995-01-25 00:00:00.0
Handler Name: DESIGNER DECAL INC	
Federal Waste Generator Description:	Small Quantity Generator
State District Owner:	WA
Large Quantity Handler of Universal Waste:	No
Recognized Trader Importer:	No
Recognized Trader Exporter:	No

DESIGNER DECAL INC (Continued) **1000993260**

Spent Lead Acid Battery Importer:	No
Spent Lead Acid Battery Exporter:	No
Current Record:	No
Non Storage Recycler Activity:	Not reported
Electronic Manifest Broker:	Not reported

Receive Date:	1998-12-17 00:00:00.0
Handler Name: DESIGNER DECAL INC	
Federal Waste Generator Description:	Not a generator, verified
State District Owner:	WA
Large Quantity Handler of Universal Waste:	No
Recognized Trader Importer:	No
Recognized Trader Exporter:	No
Spent Lead Acid Battery Importer:	No
Spent Lead Acid Battery Exporter:	No
Current Record:	No
Non Storage Recycler Activity:	Not reported
Electronic Manifest Broker:	Not reported

List of NAICS Codes and Descriptions:

NAICS Code:	323119
NAICS Description:	OTHER COMMERCIAL PRINTING

Facility Has Received Notices of Violations:

Violations:	No Violations Found

Evaluation Action Summary:

Evaluations:	No Evaluations Found

BG216 **JOHNSTON PRINTING INC** **WA LUST** **U002252522**
WSW **159 S MCCLELLAN** **WA UST** **N/A**
1/4-1/2 **SPOKANE, WA 99204**
0.488 mi.
2576 ft. **Site 1 of 4 in cluster BG**

Relative:
Lower

Actual:
1918 ft.

LUST:

Name:	JOHNSTON PRINTING INC
Address:	159 S MCCLELLAN
City,State,Zip:	SPOKANE, WA 99204
Facility ID:	32413323
Lust Status Type:	LUST - NFA
Cleanup Site ID:	4202
Cleanup Unit Type:	Not reported
Process Type:	Not reported
Cleanup Unit Name:	Johnston Printing,VACANT BUILDING UST 102465
Response Section:	Eastern
Release Date:	12/15/1994
Lust Date:	02/23/2010
Region:	Eastern
Lust ID:	3719
UST ID:	102465
Contaminant Name:	Petroleum Products-Unspecified
Ground Water:	Not reported
Surface Water:	Not reported
Soil:	Remediated

JOHNSTON PRINTING INC (Continued) **U002252522**

Sediment:	Not reported
Air:	Not reported
Bedrock:	Not reported
Lat/Long:	47.6547764 / -117.41495

UST:

Name:	JOHNSTON PRINTING INC
Address:	159 S MCCLELLAN
City:	SPOKANE
Zip:	99204
Facility ID:	32413323
Site Id:	102465
UBI:	Not reported
Phone Number:	Not reported
Decimal Latitude:	47.65477641
Decimal Longitude:	-117.4149587
Tank Name:	1
Tag Number:	Not reported
Tank Status:	Closed in Place
Tank Status Date:	01/09/1995
Tank Install Date:	01/27/1941
Tank Closure Date:	Not reported
Capacity Range:	111 TO 1,100 Gallons
Tank Permit Expiration Date:	Not reported
Tank Upgrade Date:	Not reported
Tank Spill Prevention:	Not reported
Tank Overfill Prevention:	Not reported
Tank Material:	Not reported
Tank Construction:	Not reported
Tank Tightness Test:	Not reported
Tank Corrosion Protection:	Not reported
Tank Manifold:	Not reported
Tank Release Detection:	Not reported
Tank SFC Type:	Not reported
Pipe Material:	Not reported
Pipe Construction:	Not reported
Pipe Primary Release Detection:	Not reported
Pipe Second Release Detection:	Not reported
Pipe Corrosion Protection:	Not reported
Pipe Pumping System:	Not reported
Responsible Unit:	Eastern
Dispencer/Pump SFC Type:	Not reported

BG217 **JOHNSTON PRINTING INC** **WA VCP** **S124433842**
WSW **159 S MCCLELLAN** **N/A**
1/4-1/2 **SPOKANE, WA 99204**
0.488 mi.
2576 ft. **Site 2 of 4 in cluster BG**

Relative:
Lower

Actual:
1918 ft.

VCP:

Name:	JOHNSTON PRINTING INC
Address:	159 S MCCLELLAN
City,State,Zip:	SPOKANE, WA 99204
edr_fstat:	WA
edr_fzip:	99204
edr_fcnty:	SPOKANE

JOHNSTON PRINTING INC (Continued) **S124433842**

edr_zip:	Not reported
Facility ID:	32413323
VCP Status:	Not reported
VCP:	NFA
Ecology Status:	Not reported
NFA Type:	Not reported
Date NFA:	2010-02-23
Rank:	Not reported
Cleanup Siteid:	4202
Contaminant Name:	Petroleum Products-Unspecified
Soil:	Remediated

BG218 **JOHNSTON PRINTING INC** **WA ALLSITES** **1007265524**
WSW **159 S MCCLELLAN** **WA CSCSL NFA** **WAH000021063**
1/4-1/2 **SPOKANE, WA 99204** **RCRA NonGen / NLR**
0.488 mi. **WA MANIFEST**
2576 ft. **Site 3 of 4 in cluster BG**

Relative:
Lower

Actual:
1918 ft.

ALLSITES:

Name:	JOHNSTON PRINTING INC
Facility Id:	32413323

Interaction:	89644
Interaction 1:	I
Interaction 2:	VOLCLNST
Ecology Program:	TOXICS
Program Data:	ISIS
Facility Alt.:	Johnston Printing Inc
Program ID:	EA0207
Date Interaction:	2010-01-06 00:00:00
Date Interaction 3:	Voluntary Cleanup Sites
Latitude:	47.654770259999999
Longitude:	-117.41494464900001

Interaction:	37907
Interaction 1:	A
Interaction 2:	RSVP
Ecology Program:	HAZWASTE
Program Data:	RSVP
Facility Alt.:	Not reported
Program ID:	Not reported
Date Interaction:	2003-04-02 00:00:00
Date Interaction 3:	Revised Site Visit Progra
Latitude:	47.654770259999999
Longitude:	-117.41494464900001

Interaction:	37905
Interaction 1:	I
Interaction 2:	UST
Ecology Program:	TOXICS
Program Data:	UST
Facility Alt.:	Not reported
Program ID:	102465
Date Interaction:	1995-01-09 00:00:00
Date Interaction 3:	Underground Storage Tank
Latitude:	47.654770259999999

JOHNSTON PRINTING INC (Continued) **1007265524**

Longitude: -117.41494464900001

Interaction: 37906
Interaction 1: I
Interaction 2: HWG
Ecology Program: HAZWASTE
Program Data: TURBOWASTE
Facility Alt.: Not reported
Program ID: WAH000021063
Date Interaction: 2003-06-13 00:00:00
Date Interaction 3: Hazardous Waste Generator
Latitude: 47.654770259999999
Longitude: -117.41494464900001

Interaction: 37904
Interaction 1: I
Interaction 2: LUST
Ecology Program: TOXICS
Program Data: ISIS
Facility Alt.: Not reported
Program ID: 102465
Date Interaction: 1994-12-15 00:00:00
Date Interaction 3: LUST Facility
Latitude: 47.654770259999999
Longitude: -117.41494464900001

CSCSL NFA:
Name: JOHNSTON PRINTING INC
Address: 159 S MCCLELLAN
City,State,Zip: SPOKANE, WA 99204
Facility/Site Id: 32413323
CS Id: 4202
NFA Date: 02/23/2010
Alternate Site Names: Johnston Printing,VACANT BUILDING UST 102465
NFA Reason: NFA-Voluntary Cleanup Program Review
Site Status: NFA
Region: Eastern
Contaminant Name: Petroleum Products-Unspecified
Ground Water: Not reported
Surface Water: Not reported
Soil: Remediated
Sediment: Not reported
Air: Not reported
Bedrock: Not reported
Latitude: 47.65477641
Longitude: -117.4149587

RCRA NonGen / NLR:
Date Form Received by Agency: 2007-05-03 00:00:00.0
Handler Name: JOHNSTON PRINTING INC
Handler Address: 159 S MCCLELLAN
Handler City,State,Zip: SPOKANE, WA 99204
EPA ID: WAH000021063

JOHNSTON PRINTING INC (Continued) **1007265524**

Contact Name:	PAT JOHNSTON
Contact Address:	159 S MCCLELLAN ST
Contact City,State,Zip:	SPOKANE, WA 99201
Contact Telephone:	509-624-4407
Contact Fax:	Not reported
Contact Email:	Not reported
Contact Title:	Not reported
EPA Region:	10
Land Type:	Private
Federal Waste Generator Description:	Not a generator, verified
Non-Notifier:	Not reported
Biennial Report Cycle:	Not reported
Accessibility:	Not reported
Active Site Indicator:	Not reported
State District Owner:	WA
State District:	ERO
Mailing Address:	159 S MCCLELLAN ST
Mailing City,State,Zip:	SPOKANE, WA 99201
Owner Name:	JOHNSTON PRINTING INC
Owner Type:	Private
Operator Name:	JOHNSTON, JAMES S
Operator Type:	Private
Short-Term Generator Activity:	No
Importer Activity:	No
Mixed Waste Generator:	No
Transporter Activity:	No
Transfer Facility Activity:	No
Recycler Activity with Storage:	No
Small Quantity On-Site Burner Exemption:	No
Smelting Melting and Refining Furnace Exemption:	No
Underground Injection Control:	No
Off-Site Waste Receipt:	No
Universal Waste Indicator:	No
Universal Waste Destination Facility:	No
Federal Universal Waste:	No
Active Site Fed-Reg Treatment Storage and Disposal Facility:	Not reported
Active Site Converter Treatment storage and Disposal Facility:	Not reported
Active Site State-Reg Treatment Storage and Disposal Facility:	Not reported
Active Site State-Reg Handler:	---
Federal Facility Indicator:	Not reported
Hazardous Secondary Material Indicator:	NN
Sub-Part K Indicator:	Not reported
Commercial TSD Indicator:	No
Treatment Storage and Disposal Type:	Not reported
2018 GPRA Permit Baseline:	Not on the Baseline
2018 GPRA Renewals Baseline:	Not on the Baseline
Permit Renewals Workload Universe:	Not reported
Permit Workload Universe:	Not reported
Permit Progress Universe:	Not reported
Post-Closure Workload Universe:	Not reported
Closure Workload Universe:	Not reported
202 GPRA Corrective Action Baseline:	No
Corrective Action Workload Universe:	No
Subject to Corrective Action Universe:	No
Non-TSDFs Where RCRA CA has Been Imposed Universe:	No
TSDFs Potentially Subject to CA Under 3004 (u)/(v) Universe:	No
TSDFs Only Subject to CA under Discretionary Auth Universe:	No

JOHNSTON PRINTING INC (Continued) **1007265524**

Corrective Action Priority Ranking:	No NCAPS ranking
Environmental Control Indicator:	No
Institutional Control Indicator:	No
Human Exposure Controls Indicator:	N/A
Groundwater Controls Indicator:	N/A
Operating TSDF Universe:	Not reported
Full Enforcement Universe:	Not reported
Significant Non-Complier Universe:	No
Unaddressed Significant Non-Complier Universe:	No
Addressed Significant Non-Complier Universe:	No
Significant Non-Complier With a Compliance Schedule Universe:	No
Financial Assurance Required:	Not reported
Handler Date of Last Change:	2019-02-25 14:17:19.0
Recognized Trader-Importer:	No
Recognized Trader-Exporter:	No
Importer of Spent Lead Acid Batteries:	No
Exporter of Spent Lead Acid Batteries:	No
Recycler Activity Without Storage:	No
Manifest Broker:	No
Sub-Part P Indicator:	Not reported

Hazardous Waste Summary:

Waste Code:	D001
Waste Description:	IGNITABLE WASTE
Waste Code:	D018
Waste Description:	BENZENE
Waste Code:	D039
Waste Description:	TETRACHLOROETHYLENE
Waste Code:	D040
Waste Description:	TRICHLORETHYLENE

Handler - Owner Operator:

Owner/Operator Indicator:	Owner
Owner/Operator Name:	JOHNSTON PRINTING INC
Legal Status:	Private
Date Became Current:	2003-06-13 00:00:00.
Date Ended Current:	Not reported
Owner/Operator Address:	159 S MCCLELLAN ST
Owner/Operator City,State,Zip:	SPOKANE, WA 99201
Owner/Operator Telephone:	509-624-4407
Owner/Operator Telephone Ext:	Not reported
Owner/Operator Fax:	Not reported
Owner/Operator Email:	Not reported
Owner/Operator Indicator:	Owner
Owner/Operator Name:	JOHNSTON PRINTING INC
Legal Status:	Private
Date Became Current:	2004-12-31 00:00:00.
Date Ended Current:	Not reported
Owner/Operator Address:	159 S MCCLELLAN ST
Owner/Operator City,State,Zip:	SPOKANE, WA 99201
Owner/Operator Telephone:	509-624-4407

JOHNSTON PRINTING INC (Continued) **1007265524**

Owner/Operator Telephone Ext:	Not reported
Owner/Operator Fax:	Not reported
Owner/Operator Email:	Not reported
Owner/Operator Indicator:	Owner
Owner/Operator Name:	JOHNSTON PRINTING INC
Legal Status:	Private
Date Became Current:	2003-06-13 00:00:00.
Date Ended Current:	Not reported
Owner/Operator Address:	159 S MCCLELLAN ST
Owner/Operator City,State,Zip:	SPOKANE, WA 99201
Owner/Operator Telephone:	509-624-4407
Owner/Operator Telephone Ext:	Not reported
Owner/Operator Fax:	Not reported
Owner/Operator Email:	Not reported
Owner/Operator Indicator:	Owner
Owner/Operator Name:	JOHNSTON PRINTING INC
Legal Status:	Private
Date Became Current:	2006-12-31 00:00:00.
Date Ended Current:	Not reported
Owner/Operator Address:	159 S MCCLELLAN ST
Owner/Operator City,State,Zip:	SPOKANE, WA 99201
Owner/Operator Telephone:	509-624-4407
Owner/Operator Telephone Ext:	Not reported
Owner/Operator Fax:	Not reported
Owner/Operator Email:	Not reported
Owner/Operator Indicator:	Operator
Owner/Operator Name:	JOHNSTON PRINTING INC
Legal Status:	Private
Date Became Current:	Not reported
Date Ended Current:	Not reported
Owner/Operator Address:	159 S MCCLELLAN ST
Owner/Operator City,State,Zip:	SPOKANE, WA 99201
Owner/Operator Telephone:	509-624-4407
Owner/Operator Telephone Ext:	Not reported
Owner/Operator Fax:	Not reported
Owner/Operator Email:	Not reported
Owner/Operator Indicator:	Owner
Owner/Operator Name:	JOHNSTON PRINTING INC
Legal Status:	Private
Date Became Current:	2006-12-31 00:00:00.
Date Ended Current:	Not reported
Owner/Operator Address:	159 S MCCLELLAN ST
Owner/Operator City,State,Zip:	SPOKANE, WA 99201
Owner/Operator Telephone:	509-624-4407
Owner/Operator Telephone Ext:	Not reported
Owner/Operator Fax:	Not reported
Owner/Operator Email:	Not reported
Owner/Operator Indicator:	Operator
Owner/Operator Name:	JOHNSTON, JAMES S
Legal Status:	Private
Date Became Current:	2003-06-13 00:00:00.
Date Ended Current:	Not reported

JOHNSTON PRINTING INC (Continued) **1007265524**

Owner/Operator Address:	159 S MCCLELLAN ST
Owner/Operator City,State,Zip:	SPOKANE, WA 99201
Owner/Operator Telephone:	509-624-4407
Owner/Operator Telephone Ext:	Not reported
Owner/Operator Fax:	Not reported
Owner/Operator Email:	Not reported

Owner/Operator Indicator:	Owner
Owner/Operator Name:	JOHNSTON PRINTING INC
Legal Status:	Private
Date Became Current:	Not reported
Date Ended Current:	Not reported
Owner/Operator Address:	159 S MCCLELLAN ST
Owner/Operator City,State,Zip:	SPOKANE, WA 99201
Owner/Operator Telephone:	509-624-4407
Owner/Operator Telephone Ext:	Not reported
Owner/Operator Fax:	Not reported
Owner/Operator Email:	Not reported

Owner/Operator Indicator:	Operator
Owner/Operator Name:	JOHNSTON, JAMES S
Legal Status:	Private
Date Became Current:	2003-06-13 00:00:00.
Date Ended Current:	Not reported
Owner/Operator Address:	159 S MCCLELLAN ST
Owner/Operator City,State,Zip:	SPOKANE, WA 99201
Owner/Operator Telephone:	509-624-4407
Owner/Operator Telephone Ext:	Not reported
Owner/Operator Fax:	Not reported
Owner/Operator Email:	Not reported

Owner/Operator Indicator:	Owner
Owner/Operator Name:	JOHNSTON PRINTING INC
Legal Status:	Private
Date Became Current:	Not reported
Date Ended Current:	Not reported
Owner/Operator Address:	159 S MCCLELLAN ST
Owner/Operator City,State,Zip:	SPOKANE, WA 99201
Owner/Operator Telephone:	509-624-4407
Owner/Operator Telephone Ext:	Not reported
Owner/Operator Fax:	Not reported
Owner/Operator Email:	Not reported

Owner/Operator Indicator:	Operator
Owner/Operator Name:	JOHNSTON PRINTING INC
Legal Status:	Private
Date Became Current:	Not reported
Date Ended Current:	Not reported
Owner/Operator Address:	159 S MCCLELLAN ST
Owner/Operator City,State,Zip:	SPOKANE, WA 99201
Owner/Operator Telephone:	509-624-4407
Owner/Operator Telephone Ext:	Not reported
Owner/Operator Fax:	Not reported
Owner/Operator Email:	Not reported

Owner/Operator Indicator:	Owner
Owner/Operator Name:	JOHNSTON PRINTING INC

JOHNSTON PRINTING INC (Continued) **1007265524**

Legal Status:	Private
Date Became Current:	2003-12-31 00:00:00.
Date Ended Current:	Not reported
Owner/Operator Address:	159 S MCCLELLAN ST
Owner/Operator City,State,Zip:	SPOKANE, WA 99201
Owner/Operator Telephone:	509-624-4407
Owner/Operator Telephone Ext:	Not reported
Owner/Operator Fax:	Not reported
Owner/Operator Email:	Not reported

Owner/Operator Indicator:	Operator
Owner/Operator Name:	JOHNSTON, JAMES S
Legal Status:	Private
Date Became Current:	2003-06-13 00:00:00.
Date Ended Current:	Not reported
Owner/Operator Address:	159 S MCCLELLAN ST
Owner/Operator City,State,Zip:	SPOKANE, WA 99201
Owner/Operator Telephone:	509-624-4407
Owner/Operator Telephone Ext:	Not reported
Owner/Operator Fax:	Not reported
Owner/Operator Email:	Not reported

Owner/Operator Indicator:	Owner
Owner/Operator Name:	JOHNSTON PRINTING INC
Legal Status:	Private
Date Became Current:	2005-12-31 00:00:00.
Date Ended Current:	Not reported
Owner/Operator Address:	159 S MCCLELLAN ST
Owner/Operator City,State,Zip:	SPOKANE, WA 99201
Owner/Operator Telephone:	509-624-4407
Owner/Operator Telephone Ext:	Not reported
Owner/Operator Fax:	Not reported
Owner/Operator Email:	Not reported

Owner/Operator Indicator:	Owner
Owner/Operator Name:	JAMES J
Legal Status:	Private
Date Became Current:	2003-06-13 00:00:00.
Date Ended Current:	Not reported
Owner/Operator Address:	159 S MCCLELLAN ST
Owner/Operator City,State,Zip:	SPOKANE, WA 99201
Owner/Operator Telephone:	509-624-4407
Owner/Operator Telephone Ext:	Not reported
Owner/Operator Fax:	Not reported
Owner/Operator Email:	Not reported

Owner/Operator Indicator:	Owner
Owner/Operator Name:	JOHNSTON PRINTING INC
Legal Status:	Private
Date Became Current:	2003-06-13 00:00:00.
Date Ended Current:	Not reported
Owner/Operator Address:	159 S MCCLELLAN ST
Owner/Operator City,State,Zip:	SPOKANE, WA 99201
Owner/Operator Telephone:	509-624-4407
Owner/Operator Telephone Ext:	Not reported
Owner/Operator Fax:	Not reported
Owner/Operator Email:	Not reported

JOHNSTON PRINTING INC (Continued) **1007265524**

Owner/Operator Indicator:	Operator
Owner/Operator Name:	JOHNSTON, JAMES S
Legal Status:	Private
Date Became Current:	2003-06-13 00:00:00.
Date Ended Current:	Not reported
Owner/Operator Address:	159 S MCCLELLAN ST
Owner/Operator City,State,Zip:	SPOKANE, WA 99201
Owner/Operator Telephone:	509-624-4407
Owner/Operator Telephone Ext:	Not reported
Owner/Operator Fax:	Not reported
Owner/Operator Email:	Not reported

Owner/Operator Indicator:	Operator
Owner/Operator Name:	JOHNSTON, JAMES S
Legal Status:	Private
Date Became Current:	2003-06-13 00:00:00.
Date Ended Current:	Not reported
Owner/Operator Address:	159 S MCCLELLAN ST
Owner/Operator City,State,Zip:	SPOKANE, WA 99201
Owner/Operator Telephone:	509-624-4407
Owner/Operator Telephone Ext:	Not reported
Owner/Operator Fax:	Not reported
Owner/Operator Email:	Not reported

Owner/Operator Indicator:	Operator
Owner/Operator Name:	JAMES J
Legal Status:	Private
Date Became Current:	2003-06-13 00:00:00.
Date Ended Current:	Not reported
Owner/Operator Address:	159 S MCCLELLAN ST
Owner/Operator City,State,Zip:	SPOKANE, WA 99201
Owner/Operator Telephone:	509-624-4407
Owner/Operator Telephone Ext:	Not reported
Owner/Operator Fax:	Not reported
Owner/Operator Email:	Not reported

Owner/Operator Indicator:	Owner
Owner/Operator Name:	JOHNSTON PRINTING INC
Legal Status:	Private
Date Became Current:	2003-06-13 00:00:00.
Date Ended Current:	Not reported
Owner/Operator Address:	159 S MCCLELLAN ST
Owner/Operator City,State,Zip:	SPOKANE, WA 99201
Owner/Operator Telephone:	509-624-4407
Owner/Operator Telephone Ext:	Not reported
Owner/Operator Fax:	Not reported
Owner/Operator Email:	Not reported

Owner/Operator Indicator:	Owner
Owner/Operator Name:	JOHNSTON PRINTING INC
Legal Status:	Private
Date Became Current:	2003-06-13 00:00:00.
Date Ended Current:	Not reported
Owner/Operator Address:	159 S MCCLELLAN ST
Owner/Operator City,State,Zip:	SPOKANE, WA 99201
Owner/Operator Telephone:	509-624-4407
Owner/Operator Telephone Ext:	Not reported

JOHNSTON PRINTING INC (Continued) **1007265524**

Owner/Operator Fax: Not reported
Owner/Operator Email: Not reported

Historic Generators:

Receive Date: 2007-05-02 00:00:00.0
Handler Name: JOHNSTON PRINTING INC
Federal Waste Generator Description: Not a generator, verified
State District Owner: WA
Large Quantity Handler of Universal Waste: No
Recognized Trader Importer: No
Recognized Trader Exporter: No
Spent Lead Acid Battery Importer: No
Spent Lead Acid Battery Exporter: No
Current Record: No
Non Storage Recycler Activity: Not reported
Electronic Manifest Broker: Not reported

Receive Date: 2007-05-02 00:00:00.0
Handler Name: JOHNSTON PRINTING INC
Federal Waste Generator Description: Not a generator, verified
State District Owner: WA
Large Quantity Handler of Universal Waste: No
Recognized Trader Importer: No
Recognized Trader Exporter: No
Spent Lead Acid Battery Importer: No
Spent Lead Acid Battery Exporter: No
Current Record: No
Non Storage Recycler Activity: Not reported
Electronic Manifest Broker: Not reported

Receive Date: 2007-05-03 00:00:00.0
Handler Name: JOHNSTON PRINTING INC
Federal Waste Generator Description: Not a generator, verified
State District Owner: WA
Large Quantity Handler of Universal Waste: No
Recognized Trader Importer: Not reported
Recognized Trader Exporter: Not reported
Spent Lead Acid Battery Importer: Not reported
Spent Lead Acid Battery Exporter: Not reported
Current Record: Yes
Non Storage Recycler Activity: Not reported
Electronic Manifest Broker: Not reported

Receive Date: 2003-06-13 00:00:00.0
Handler Name: JOHNSTON PRINTING INC
Federal Waste Generator Description: Not a generator, verified
State District Owner: WA
Large Quantity Handler of Universal Waste: No
Recognized Trader Importer: No
Recognized Trader Exporter: No
Spent Lead Acid Battery Importer: No
Spent Lead Acid Battery Exporter: No
Current Record: No
Non Storage Recycler Activity: Not reported
Electronic Manifest Broker: Not reported

Receive Date: 2006-12-14 00:00:00.0

JOHNSTON PRINTING INC (Continued) **1007265524**

Handler Name: JOHNSTON PRINTING INC
Federal Waste Generator Description: Small Quantity Generator
State District Owner: WA
Large Quantity Handler of Universal Waste: No
Recognized Trader Importer: Not reported
Recognized Trader Exporter: Not reported
Spent Lead Acid Battery Importer: Not reported
Spent Lead Acid Battery Exporter: Not reported
Current Record: No
Non Storage Recycler Activity: Not reported
Electronic Manifest Broker: Not reported

Receive Date: 2006-12-14 00:00:00.0
Handler Name: JOHNSTON PRINTING INC
Federal Waste Generator Description: Small Quantity Generator
State District Owner: WA
Large Quantity Handler of Universal Waste: No
Recognized Trader Importer: Not reported
Recognized Trader Exporter: Not reported
Spent Lead Acid Battery Importer: Not reported
Spent Lead Acid Battery Exporter: Not reported
Current Record: No
Non Storage Recycler Activity: Not reported
Electronic Manifest Broker: Not reported

Receive Date: 2006-12-14 00:00:00.0
Handler Name: JOHNSTON PRINTING INC
Federal Waste Generator Description: Small Quantity Generator
State District Owner: WA
Large Quantity Handler of Universal Waste: No
Recognized Trader Importer: Not reported
Recognized Trader Exporter: Not reported
Spent Lead Acid Battery Importer: Not reported
Spent Lead Acid Battery Exporter: Not reported
Current Record: No
Non Storage Recycler Activity: Not reported
Electronic Manifest Broker: Not reported

Receive Date: 2007-05-02 00:00:00.0
Handler Name: JOHNSTON PRINTING INC
Federal Waste Generator Description: Small Quantity Generator
State District Owner: WA
Large Quantity Handler of Universal Waste: No
Recognized Trader Importer: Not reported
Recognized Trader Exporter: Not reported
Spent Lead Acid Battery Importer: Not reported
Spent Lead Acid Battery Exporter: Not reported
Current Record: No
Non Storage Recycler Activity: Not reported
Electronic Manifest Broker: Not reported

List of NAICS Codes and Descriptions:
NAICS Code: 32311
NAICS Description: PRINTING

Facility Has Received Notices of Violations:

JOHNSTON PRINTING INC (Continued) **1007265524**

Violations: No Violations Found

Evaluation Action Summary:
Evaluations: No Evaluations Found

WA MANIFEST:

Name:	JOHNSTON PRINTING INC
Address:	159 S MCCLELLAN
City,State,Zip:	SPOKANE, WA 99204
Facility Address 2:	Not reported
Facility ID:	32413323
EPA ID:	WAH000021063
NAICS:	32311
State Waste Code Desc:	Not reported
Federal Waste Code Desc:	Not reported
Form Comm:	Not reported
Data Year:	Not reported
Permit by Rule:	FALSE
Mailing Address 2:	Not reported
Treatment by Generator:	FALSE
Mixed Radioactive Waste:	FALSE
Importer of Hazardous Waste:	FALSE
Immediate Recycler:	FALSE
Treatment/Storage/Disposal/Recycling Facility:	FALSE
Generator of Dangerous Fuel Waste:	FALSE
Generator Marketing to Burner:	FALSE
Other Marketers (i.e., blender, distributor, etc.):	FALSE
Utility Boiler Burner:	FALSE
Industry Boiler Burner:	FALSE
Industrial Furnace:	FALSE
Smelter Defferal:	FALSE
Universal Waste:	Not reported
Off-Specification:	Not reported
LN Address 2:	Not reported
Tax Reg #:	601881191
Business Type:	Not reported
Mail Name:	Johnston Printing Inc
Mailing Address:	159 S MCCLELLAN ST
Mailing City,State,Zip:	SPOKANE, WA 99201
Legal Organization Name:	Johnston Printing Inc
Legal Organization Type:	Private
Legal Contact:	James S Johnston
Legal Address:	159 S MCCLELLAN ST
Legal Address 2:	Not reported
Legal City,State,Zip:	SPOKANE, WA 99201
Legal Phone Number:	(509)624-4407
Legal Effective Date:	06/13/2003
Land Organization Name:	Johnston Printing Inc
Land Organization Type:	Private
Land Contact:	James S Johnston
Land Address:	159 S MCCLELLAN ST
Land City,State,Zip:	SPOKANE, WA 99201
Land Phone Number:	(509)624-4407
Operator Organization Name:	Not reported
Operator Organization Type:	Private

JOHNSTON PRINTING INC (Continued) **1007265524**

Operator:	James S Johnston
Operator Address:	159 S MCCLELLAN ST
Operator Address 2:	Not reported
Operator City,State,Zip:	SPOKANE, WA 99201
Operator Phone Number:	(509)624-4407
Operator Effective Date:	06/13/2003
Site Contact:	James S Johnston
Site Contact Address:	159 S MCCLELLAN ST
Contact City,State,Zip:	SPOKANE, WA 99201
Site Contact Phone Number:	(509)624-4407
Site Contact Email:	Not reported
Gen Status Code:	MQG
Monthly Generation:	FALSE
Batch Generation:	TRUE
One Time Generation:	FALSE
Transport Own Waste:	FALSE
Tranports Other Waste:	FALSE
Recycler Onsite:	FALSE
Transfer Facility:	FALSE
Other Exemption:	Not reported
UW Battery Gen:	FALSE
Used Oil Transporter:	FALSE
Used Oil Transfer Facility:	FALSE
Used Oil Processor:	FALSE
Used Oil Refiner:	FALSE
Used Oil Fuel Marketer Directs Shipments:	FALSE
Used Oil Fuel Marketer Meets Specs:	FALSE
Site Contact Address 2:	Not reported
SIC Code:	Not reported
CRK Number:	Not reported
Active:	Not reported
CAS Number:	Not reported
Chemical Name:	Not reported
EHS:	Not reported
EHS CAS Number:	Not reported
EHS Name:	Not reported

219
West
1/4-1/2
0.489 mi.
2581 ft.

STANDARD DIGITAL PRINT CO **WA ALLSITES** **S109823900**
256 W RIVERSIDE AVE **N/A**
SPOKANE, WA 99201

Relative:
Lower

Actual:
1889 ft.

ALLSITES:

Name:	STANDARD DIGITAL PRINT CO
Facility Id:	18515

Interaction:	79195
Interaction 1:	A
Interaction 2:	RSVP
Ecology Program:	HAZWASTE
Program Data:	RSVP
Facility Alt.:	Standard Digital Print Co
Program ID:	Not reported
Date Interaction:	2005-08-31 00:00:00
Date Interaction 3:	Revised Site Visit Progra
Latitude:	47.658290848999997
Longitude:	-117.415556948

BC220 **ADM CENTENNIAL MILL** **WA UST** **1007067416**
East **1131 E SPRAGUE AVE** **WA ALLSITES** **N/A**
1/4-1/2 **SPOKANE, WA 99202** **FINDS**
0.489 mi.
2581 ft. **Site 2 of 3 in cluster BC**

Relative:
Lower

Actual:
1897 ft.

UST:

Name:	ADM-CENTENNIAL MILLS DRV
Address:	1131 E SPRAGUE
City:	SPOKANE
Zip:	99202
Facility ID:	64131446
Site Id:	3934
UBI:	Not reported
Phone Number:	Not reported
Decimal Latitude:	47.657041
Decimal Longitude:	-117.395015
Tank Name:	1
Tag Number:	Not reported
Tank Status:	Closed in Place
Tank Status Date:	08/06/1996
Tank Install Date:	12/31/1964
Tank Closure Date:	Not reported
Capacity Range:	111 TO 1,100 Gallons
Tank Permit Expiration Date:	Not reported
Tank Upgrade Date:	Not reported
Tank Spill Prevention:	Not reported
Tank Overfill Prevention:	Not reported
Tank Material:	Not reported
Tank Construction:	Not reported
Tank Tightness Test:	Not reported
Tank Corrosion Protection:	Not reported
Tank Manifold:	Not reported
Tank Release Detection:	Not reported
Tank SFC Type:	Not reported
Pipe Material:	Not reported
Pipe Construction:	Not reported
Pipe Primary Release Detection:	Not reported
Pipe Second Release Detection:	Not reported
Pipe Corrosion Protection:	Not reported
Pipe Pumping System:	Not reported
Responsible Unit:	Eastern
Dispencer/Pump SFC Type:	Not reported

ALLSITES:

Name:	ADM CENTENNIAL MILLS DRV
Facility Id:	64131446
Interaction:	56227
Interaction 1:	I
Interaction 2:	UST
Ecology Program:	TOXICS
Program Data:	UST
Facility Alt.:	Not reported
Program ID:	3934
Date Interaction:	1998-06-08 00:00:00
Date Interaction 3:	Underground Storage Tank
Latitude:	47.657034848000002

ADM CENTENNIAL MILL (Continued) **1007067416**

Longitude: -117.39500095299999

FINDS:
Registry ID: 110015440094

Click Here:

Environmental Interest/Information System:
Washington Facility / Site Identification System (WA-FSIS) provides a means to query and display data maintained by the Washington Department of Ecology. This system contains key information for each facility/site that is currently, or has been, of interest to the Air Quality, Dam Safety, Hazardous Waste, Toxics Cleanup, and Water Quality Programs.
TSCA SUBMITTER

Click this hyperlink while viewing on your computer to access additional FINDS: detail in the EDR Site Report.

BC221 **8 UST 7444** **WA UST** **1007074211**
East **1130 E SPRAGUE** **WA ALLSITES** **N/A**
1/4-1/2 **SPOKANE, WA 99202** **FINDS**
0.489 mi.
2583 ft. **Site 3 of 3 in cluster BC**

Relative:
Lower

Actual:
1899 ft.

UST:

Name:	UNITED PAINT STORE
Address:	1130 E SPRAGUE
City:	SPOKANE
Zip:	99202
Facility ID:	22861429
Site Id:	7444
UBI:	Not reported
Phone Number:	Not reported
Decimal Latitude:	47.657041
Decimal Longitude:	-117.395015
Tank Name:	1
Tag Number:	Not reported
Tank Status:	Closed in Place
Tank Status Date:	08/06/1996
Tank Install Date:	12/31/1964
Tank Closure Date:	Not reported
Capacity Range:	Not reported
Tank Permit Expiration Date:	Not reported
Tank Upgrade Date:	Not reported
Tank Spill Prevention:	Not reported
Tank Overfill Prevention:	Not reported
Tank Material:	Steel
Tank Construction:	Single Wall Tank
Tank Tightness Test:	Not reported
Tank Corrosion Protection:	Not reported
Tank Manifold:	Not reported
Tank Release Detection:	Not reported
Tank SFC Type:	Not reported
Pipe Material:	Steel
Pipe Construction:	Not reported
Pipe Primary Release Detection:	Not reported

8 UST 7444 (Continued) **1007074211**

Pipe Second Release Detection:	Not reported
Pipe Corrosion Protection:	Not reported
Pipe Pumping System:	Not reported
Responsible Unit:	Eastern
Dispencer/Pump SFC Type:	Not reported

Name:	UNITED PAINT STORE
Address:	1130 E SPRAGUE
City:	SPOKANE
Zip:	99202

Tank Name:	2
Tag Number:	Not reported
Tank Status:	Closed in Place
Tank Status Date:	08/06/1996
Tank Install Date:	12/31/1964
Tank Closure Date:	Not reported
Capacity Range:	Not reported
Tank Permit Expiration Date:	Not reported
Tank Upgrade Date:	Not reported
Tank Spill Prevention:	Not reported
Tank Overfill Prevention:	Not reported
Tank Material:	Steel
Tank Construction:	Single Wall Tank
Tank Tightness Test:	Not reported
Tank Corrosion Protection:	Not reported
Tank Manifold:	Not reported
Tank Release Detection:	Not reported
Tank SFC Type:	Not reported
Pipe Material:	Steel
Pipe Construction:	Not reported
Pipe Primary Release Detection:	Not reported
Pipe Second Release Detection:	Not reported
Pipe Corrosion Protection:	Not reported
Pipe Pumping System:	Not reported
Responsible Unit:	Eastern
Dispencer/Pump SFC Type:	Not reported

Name:	UNITED PAINT STORE
Address:	1130 E SPRAGUE
City:	SPOKANE
Zip:	99202

Tank Name:	3
Tag Number:	Not reported
Tank Status:	Closed in Place
Tank Status Date:	08/06/1996
Tank Install Date:	12/31/1964
Tank Closure Date:	Not reported
Capacity Range:	Not reported
Tank Permit Expiration Date:	Not reported
Tank Upgrade Date:	Not reported
Tank Spill Prevention:	Not reported
Tank Overfill Prevention:	Not reported
Tank Material:	Steel
Tank Construction:	Single Wall Tank
Tank Tightness Test:	Not reported

8 UST 7444 (Continued) **1007074211**

Tank Corrosion Protection:	Not reported
Tank Manifold:	Not reported
Tank Release Detection:	Not reported
Tank SFC Type:	Not reported
Pipe Material:	Steel
Pipe Construction:	Not reported
Pipe Primary Release Detection:	Not reported
Pipe Second Release Detection:	Not reported
Pipe Corrosion Protection:	Not reported
Pipe Pumping System:	Not reported
Responsible Unit:	Eastern
Dispencer/Pump SFC Type:	Not reported

Name:	UNITED PAINT STORE
Address:	1130 E SPRAGUE
City:	SPOKANE
Zip:	99202

Tank Name:	4
Tag Number:	Not reported
Tank Status:	Closed in Place
Tank Status Date:	08/06/1996
Tank Install Date:	12/31/1964
Tank Closure Date:	Not reported
Capacity Range:	Not reported
Tank Permit Expiration Date:	Not reported
Tank Upgrade Date:	Not reported
Tank Spill Prevention:	Not reported
Tank Overfill Prevention:	Not reported
Tank Material:	Steel
Tank Construction:	Single Wall Tank
Tank Tightness Test:	Not reported
Tank Corrosion Protection:	Not reported
Tank Manifold:	Not reported
Tank Release Detection:	Not reported
Tank SFC Type:	Not reported
Pipe Material:	Steel
Pipe Construction:	Not reported
Pipe Primary Release Detection:	Not reported
Pipe Second Release Detection:	Not reported
Pipe Corrosion Protection:	Not reported
Pipe Pumping System:	Not reported
Responsible Unit:	Eastern
Dispencer/Pump SFC Type:	Not reported

Name:	UNITED PAINT STORE
Address:	1130 E SPRAGUE
City:	SPOKANE
Zip:	99202

Tank Name:	5
Tag Number:	Not reported
Tank Status:	Closed in Place
Tank Status Date:	08/06/1996
Tank Install Date:	12/31/1964
Tank Closure Date:	Not reported
Capacity Range:	Not reported

8 UST 7444 (Continued) **1007074211**

Tank Permit Expiration Date:	Not reported
Tank Upgrade Date:	Not reported
Tank Spill Prevention:	Not reported
Tank Overfill Prevention:	Not reported
Tank Material:	Steel
Tank Construction:	Single Wall Tank
Tank Tightness Test:	Not reported
Tank Corrosion Protection:	Not reported
Tank Manifold:	Not reported
Tank Release Detection:	Not reported
Tank SFC Type:	Not reported
Pipe Material:	Steel
Pipe Construction:	Not reported
Pipe Primary Release Detection:	Not reported
Pipe Second Release Detection:	Not reported
Pipe Corrosion Protection:	Not reported
Pipe Pumping System:	Not reported
Responsible Unit:	Eastern
Dispencer/Pump SFC Type:	Not reported

Name:	UNITED PAINT STORE
Address:	1130 E SPRAGUE
City:	SPOKANE
Zip:	99202

Tank Name:	6
Tag Number:	Not reported
Tank Status:	Closed in Place
Tank Status Date:	08/06/1996
Tank Install Date:	12/31/1964
Tank Closure Date:	Not reported
Capacity Range:	Not reported
Tank Permit Expiration Date:	Not reported
Tank Upgrade Date:	Not reported
Tank Spill Prevention:	Not reported
Tank Overfill Prevention:	Not reported
Tank Material:	Steel
Tank Construction:	Single Wall Tank
Tank Tightness Test:	Not reported
Tank Corrosion Protection:	Not reported
Tank Manifold:	Not reported
Tank Release Detection:	Not reported
Tank SFC Type:	Not reported
Pipe Material:	Steel
Pipe Construction:	Not reported
Pipe Primary Release Detection:	Not reported
Pipe Second Release Detection:	Not reported
Pipe Corrosion Protection:	Not reported
Pipe Pumping System:	Not reported
Responsible Unit:	Eastern
Dispencer/Pump SFC Type:	Not reported

ALLSITES:

Name:	8 UST 7444
Facility Id:	22861429

Interaction: 32772

8 UST 7444 (Continued) **1007074211**

Interaction 1:	I
Interaction 2:	UST
Ecology Program:	TOXICS
Program Data:	UST
Facility Alt.:	Not reported
Program ID:	7444
Date Interaction:	1998-06-08 00:00:00
Date Interaction 3:	Underground Storage Tank
Latitude:	47.657034848000002
Longitude:	-117.39500095299999

FINDS:
Registry ID: 110015508486

Click Here:

Environmental Interest/Information System:
Washington Facility / Site Identification System (WA-FSIS) provides a means to query and display data maintained by the Washington Department of Ecology. This system contains key information for each facility/site that is currently, or has been, of interest to the Air Quality, Dam Safety, Hazardous Waste, Toxics Cleanup, and Water Quality Programs.

Click this hyperlink while viewing on your computer to access additional FINDS: detail in the EDR Site Report.

BD222 **BROWN BUILDING SUPPLY** **WA CSCSL** **S110485999**
East **112 N ERIE ST** **WA VCP** **N/A**
1/4-1/2 **SPOKANE, WA 99202** **WA ALLSITES**
0.490 mi.
2587 ft. **Site 5 of 6 in cluster BD**

Relative:
Lower

Actual:
1883 ft.

CSCSL:

Name:	BROWN BUILDING SUPPLY
Address:	112 N ERIE ST
City,State,Zip:	SPOKANE, WA 99202
Facility ID:	8773
Region:	Eastern
Lat/Long:	47.659219 / -117.392067
Clean Up Siteid:	15185
Site Status:	Cleanup Started
Contaminant Name:	Arsenic
Alternate Site Names:	Front Avenue Properties
Site Rank:	Not reported
Has Institutional Control:	Not reported
Past VCP:	True
Current VCP:	True
Ground Water:	Confirmed Above Cleanup Levels
Surface Water:	Not reported
Soil:	Not reported
Sediment:	Not reported
Air:	Not reported
Bedrock:	Not reported
Responsible Unit:	Eastern

Name:	BROWN BUILDING SUPPLY
Address:	112 N ERIE ST

BROWN BUILDING SUPPLY (Continued) **S110485999**

City,State,Zip:	SPOKANE, WA 99202
Facility ID:	8773
Region:	Eastern
Lat/Long:	47.659219 / -117.392067
Clean Up Siteid:	15185
Site Status:	Cleanup Started
Contaminant Name:	Halogenated Solvents
Alternate Site Names:	Front Avenue Properties
Site Rank:	Not reported
Has Institutional Control:	Not reported
Past VCP:	True
Current VCP:	True
Ground Water:	Not reported
Surface Water:	Not reported
Soil:	Confirmed Above Cleanup Levels
Sediment:	Not reported
Air:	Not reported
Bedrock:	Not reported
Responsible Unit:	Eastern

Name:	BROWN BUILDING SUPPLY
Address:	112 N ERIE ST
City,State,Zip:	SPOKANE, WA 99202
Facility ID:	8773
Region:	Eastern
Lat/Long:	47.659219 / -117.392067
Clean Up Siteid:	15185
Site Status:	Cleanup Started
Contaminant Name:	Petroleum-Diesel
Alternate Site Names:	Front Avenue Properties
Site Rank:	Not reported
Has Institutional Control:	Not reported
Past VCP:	True
Current VCP:	True
Ground Water:	Not reported
Surface Water:	Not reported
Soil:	Confirmed Above Cleanup Levels
Sediment:	Not reported
Air:	Not reported
Bedrock:	Not reported
Responsible Unit:	Eastern

Name:	BROWN BUILDING SUPPLY
Address:	112 N ERIE ST
City,State,Zip:	SPOKANE, WA 99202
Facility ID:	8773
Region:	Eastern
Lat/Long:	47.659219 / -117.392067
Clean Up Siteid:	15185
Site Status:	Cleanup Started
Contaminant Name:	Petroleum-Other
Alternate Site Names:	Front Avenue Properties
Site Rank:	Not reported
Has Institutional Control:	Not reported
Past VCP:	True
Current VCP:	True
Ground Water:	Not reported

BROWN BUILDING SUPPLY (Continued) **S110485999**

Surface Water: Not reported
Soil: Confirmed Above Cleanup Levels
Sediment: Not reported
Air: Not reported
Bedrock: Not reported
Responsible Unit: Eastern

Name: BROWN BUILDING SUPPLY
Address: 112 N ERIE ST
City,State,Zip: SPOKANE, WA 99202
Facility ID: 8773
Region: Eastern
Lat/Long: 47.659219 / -117.392067
Clean Up Siteid: 15185
Site Status: Cleanup Started
Contaminant Name: Polycyclic Aromatic Hydrocarbons
Alternate Site Names: Front Avenue Properties
Site Rank: Not reported
Has Institutional Control: Not reported
Past VCP: True
Current VCP: True
Ground Water: Not reported
Surface Water: Not reported
Soil: Confirmed Above Cleanup Levels
Sediment: Not reported
Air: Not reported
Bedrock: Not reported
Responsible Unit: Eastern

VCP:
Name: BROWN BUILDING SUPPLY
Address: 112 N ERIE ST
City,State,Zip: SPOKANE, WA 99202
edr_fstat: WA
edr_fzip: 99202
edr_fcnty: SPOKANE
edr_zip: Not reported
Facility ID: 8773
VCP Status: Not reported
VCP: TRUE
Ecology Status: Not reported
NFA Type: Not reported
Date NFA: Not reported
Rank: Not reported
Cleanup Siteid: 15185
Contaminant Name: Arsenic
Soil: Not reported

Name: BROWN BUILDING SUPPLY
Address: 112 N ERIE ST
City,State,Zip: SPOKANE, WA 99202
edr_fstat: WA
edr_fzip: 99202
edr_fcnty: SPOKANE
edr_zip: Not reported
Facility ID: 8773
VCP Status: Not reported

BROWN BUILDING SUPPLY (Continued) **S110485999**

VCP: TRUE
Ecology Status: Not reported
NFA Type: Not reported
Date NFA: Not reported
Rank: Not reported
Cleanup Siteid: 15185
Contaminant Name: Halogenated Solvents
Soil: Confirmed Above Cleanup Levels

Name: BROWN BUILDING SUPPLY
Address: 112 N ERIE ST
City,State,Zip: SPOKANE, WA 99202
edr_fstat: WA
edr_fzip: 99202
edr_fcnty: SPOKANE
edr_zip: Not reported
Facility ID: 8773
VCP Status: Not reported
VCP: TRUE
Ecology Status: Not reported
NFA Type: Not reported
Date NFA: Not reported
Rank: Not reported
Cleanup Siteid: 15185
Contaminant Name: Petroleum-Diesel
Soil: Confirmed Above Cleanup Levels

Name: BROWN BUILDING SUPPLY
Address: 112 N ERIE ST
City,State,Zip: SPOKANE, WA 99202
edr_fstat: WA
edr_fzip: 99202
edr_fcnty: SPOKANE
edr_zip: Not reported
Facility ID: 8773
VCP Status: Not reported
VCP: TRUE
Ecology Status: Not reported
NFA Type: Not reported
Date NFA: Not reported
Rank: Not reported
Cleanup Siteid: 15185
Contaminant Name: Petroleum-Other
Soil: Confirmed Above Cleanup Levels

Name: BROWN BUILDING SUPPLY
Address: 112 N ERIE ST
City,State,Zip: SPOKANE, WA 99202
edr_fstat: WA
edr_fzip: 99202
edr_fcnty: SPOKANE
edr_zip: Not reported
Facility ID: 8773
VCP Status: Not reported
VCP: TRUE
Ecology Status: Not reported
NFA Type: Not reported

BROWN BUILDING SUPPLY (Continued) **S110485999**

Date NFA: Not reported
Rank: Not reported
Cleanup Siteid: 15185
Contaminant Name: Polycyclic Aromatic Hydrocarbons
Soil: Confirmed Above Cleanup Levels

ALLSITES:
Name: BROWN BUILDING SUPPLY
Facility Id: 8773

Interaction: 134923
Interaction 1: A
Interaction 2: VOLCLNST
Ecology Program: TOXICS
Program Data: ISIS
Facility Alt.: Front Avenue Properties
Program ID: 15185
Date Interaction: 2020-06-15 00:00:00
Date Interaction 3: Voluntary Cleanup Sites
Latitude: 47.659212846999999
Longitude: -117.392052953

Interaction: 92648
Interaction 1: I
Interaction 2: LSC
Ecology Program: HAZWASTE
Program Data: LSC
Facility Alt.: Brown Building Supply
Program ID: Not reported
Date Interaction: 2009-06-16 00:00:00
Date Interaction 3: Local Source Cntrl 7/09-3
Latitude: 47.659212846999999
Longitude: -117.392052953

BB223 **HONDA CITY 3RD AVE** **WA ALLSITES** **1000184394**
SW **W 1030 3RD AVE** **RCRA NonGen / NLR** **WAD988470183**
1/4-1/2 **SPOKANE, WA 99204**
0.491 mi.
2590 ft. **Site 3 of 3 in cluster BB**

Relative:
Lower
Actual:
1930 ft.

ALLSITES:
Name: HONDA CITY 3RD AVE
Facility Id: 41993527

Interaction: 43488
Interaction 1: I
Interaction 2: HWG
Ecology Program: HAZWASTE
Program Data: TURBOWASTE
Facility Alt.: Not reported
Program ID: WAD988470183
Date Interaction: 1990-01-12 00:00:00
Date Interaction 3: Hazardous Waste Generator
Latitude: 47.653523849999999
Longitude: -117.41370594999999

HONDA CITY 3RD AVE (Continued) **1000184394**

RCRA NonGen / NLR:

Date Form Received by Agency:		1994-01-01 00:00:00.0
Handler Name:	HONDA CITY 3RD AVE	
Handler Address:		W 1030 3RD AVE
Handler City,State,Zip:		SPOKANE, WA 99204-1500
EPA ID:		WAD988470183
Contact Name:		HONDA CITY HONDA CITY
Contact Address:		1030 W 3RD AVE
Contact City,State,Zip:		SPOKANE, WA 99204-1510
Contact Telephone:		000-000-0000
Contact Fax:		000-000-0000
Contact Email:		Not reported
Contact Title:		Not reported
EPA Region:		10
Land Type:		Private
Federal Waste Generator Description:		Not a generator, verified
Non-Notifier:		Not reported
Biennial Report Cycle:		Not reported
Accessibility:		Not reported
Active Site Indicator:		Not reported
State District Owner:		WA
State District:		ERO
Mailing Address:		1030 W 3RD AVE
Mailing City,State,Zip:		SPOKANE, WA 99204-1510
Owner Name:		HONDA CITY H
Owner Type:		Private
Operator Name:		Not reported
Operator Type:		Not reported
Short-Term Generator Activity:		No
Importer Activity:		No
Mixed Waste Generator:		No
Transporter Activity:		No
Transfer Facility Activity:		No
Recycler Activity with Storage:		No
Small Quantity On-Site Burner Exemption:		No
Smelting Melting and Refining Furnace Exemption:		No
Underground Injection Control:		No
Off-Site Waste Receipt:		No
Universal Waste Indicator:		No
Universal Waste Destination Facility:		No
Federal Universal Waste:		No
Active Site Fed-Reg Treatment Storage and Disposal Facility:		Not reported
Active Site Converter Treatment storage and Disposal Facility:		Not reported
Active Site State-Reg Treatment Storage and Disposal Facility:		Not reported
Active Site State-Reg Handler:		---
Federal Facility Indicator:		Not reported
Hazardous Secondary Material Indicator:		NN
Sub-Part K Indicator:		Not reported
Commercial TSD Indicator:		No
Treatment Storage and Disposal Type:		Not reported
2018 GPRA Permit Baseline:		Not on the Baseline
2018 GPRA Renewals Baseline:		Not on the Baseline
Permit Renewals Workload Universe:		Not reported
Permit Workload Universe:		Not reported
Permit Progress Universe:		Not reported
Post-Closure Workload Universe:		Not reported
Closure Workload Universe:		Not reported

HONDA CITY 3RD AVE (Continued) **1000184394**

202 GPRA Corrective Action Baseline:	No
Corrective Action Workload Universe:	No
Subject to Corrective Action Universe:	No
Non-TSDFs Where RCRA CA has Been Imposed Universe:	No
TSDFs Potentially Subject to CA Under 3004 (u)/(v) Universe:	No
TSDFs Only Subject to CA under Discretionary Auth Universe:	No
Corrective Action Priority Ranking:	No NCAPS ranking
Environmental Control Indicator:	No
Institutional Control Indicator:	No
Human Exposure Controls Indicator:	N/A
Groundwater Controls Indicator:	N/A
Operating TSDF Universe:	Not reported
Full Enforcement Universe:	Not reported
Significant Non-Complier Universe:	No
Unaddressed Significant Non-Complier Universe:	No
Addressed Significant Non-Complier Universe:	No
Significant Non-Complier With a Compliance Schedule Universe:	No
Financial Assurance Required:	Not reported
Handler Date of Last Change:	2012-02-16 19:19:05.0
Recognized Trader-Importer:	No
Recognized Trader-Exporter:	No
Importer of Spent Lead Acid Batteries:	No
Exporter of Spent Lead Acid Batteries:	No
Recycler Activity Without Storage:	Not reported
Manifest Broker:	Not reported
Sub-Part P Indicator:	Not reported

Handler - Owner Operator:

Owner/Operator Indicator:	Owner
Owner/Operator Name:	HONDA CITY H
Legal Status:	Private
Date Became Current:	1996-05-02 00:00:00.
Date Ended Current:	Not reported
Owner/Operator Address:	1030 W 3RD AVE
Owner/Operator City,State,Zip:	SPOKANE, WA 99204-1510
Owner/Operator Telephone:	000-000-0000
Owner/Operator Telephone Ext:	Not reported
Owner/Operator Fax:	Not reported
Owner/Operator Email:	Not reported

Owner/Operator Indicator:	Owner
Owner/Operator Name:	HONDA CITY 3RD AVE
Legal Status:	Private
Date Became Current:	Not reported
Date Ended Current:	Not reported
Owner/Operator Address:	W 1030 3RD AVE
Owner/Operator City,State,Zip:	SPOKANE, WA 99204
Owner/Operator Telephone:	000-000-0000
Owner/Operator Telephone Ext:	Not reported
Owner/Operator Fax:	Not reported
Owner/Operator Email:	Not reported

Owner/Operator Indicator:	Operator
Owner/Operator Name:	HONDA CITY 3RD AVE
Legal Status:	Private
Date Became Current:	Not reported

HONDA CITY 3RD AVE (Continued) **1000184394**

Date Ended Current:	Not reported
Owner/Operator Address:	W 1030 3RD AVE
Owner/Operator City,State,Zip:	SPOKANE, WA 99204
Owner/Operator Telephone:	000-000-0000
Owner/Operator Telephone Ext:	Not reported
Owner/Operator Fax:	Not reported
Owner/Operator Email:	Not reported

Owner/Operator Indicator:	Owner
Owner/Operator Name:	HONDA CITY
Legal Status:	Private
Date Became Current:	1996-05-02 00:00:00.
Date Ended Current:	Not reported
Owner/Operator Address:	1030 W 3RD AVE
Owner/Operator City,State,Zip:	SPOKANE, WA 99204
Owner/Operator Telephone:	000-000-0000
Owner/Operator Telephone Ext:	Not reported
Owner/Operator Fax:	Not reported
Owner/Operator Email:	Not reported

Historic Generators:

Receive Date:	1994-01-01 00:00:00.0
Handler Name: HONDA CITY 3RD AVE	
Federal Waste Generator Description:	Not a generator, verified
State District Owner:	WA
Large Quantity Handler of Universal Waste:	No
Recognized Trader Importer:	No
Recognized Trader Exporter:	No
Spent Lead Acid Battery Importer:	No
Spent Lead Acid Battery Exporter:	No
Current Record:	Yes
Non Storage Recycler Activity:	Not reported
Electronic Manifest Broker:	Not reported

Receive Date:	1994-01-01 00:00:00.0
Handler Name: HONDA CITY 3RD AVE	
Federal Waste Generator Description:	Not a generator, verified
State District Owner:	WA
Large Quantity Handler of Universal Waste:	No
Recognized Trader Importer:	No
Recognized Trader Exporter:	No
Spent Lead Acid Battery Importer:	No
Spent Lead Acid Battery Exporter:	No
Current Record:	No
Non Storage Recycler Activity:	Not reported
Electronic Manifest Broker:	Not reported

List of NAICS Codes and Descriptions:

NAICS Code:	44111
NAICS Description:	NEW CAR DEALERS

Facility Has Received Notices of Violation:

Found Violation:	No
Agency Which Determined Violation:	Not reported
Violation Short Description:	Not reported
Date Violation was Determined:	Not reported

HONDA CITY 3RD AVE (Continued) **1000184394**

Actual Return to Compliance Date:	Not reported
Return to Compliance Qualifier:	Not reported
Violation Responsible Agency:	Not reported
Scheduled Compliance Date:	Not reported
Enforcement Identifier:	Not reported
Date of Enforcement Action:	Not reported
Enforcement Responsible Agency:	Not reported
Enforcement Docket Number:	Not reported
Enforcement Attorney:	Not reported
Corrective Action Component:	Not reported
Appeal Initiated Date:	Not reported
Appeal Resolution Date:	Not reported
Disposition Status Date:	Not reported
Disposition Status:	Not reported
Disposition Status Description:	Not reported
Consent/Final Order Sequence Number:	Not reported
Consent/Final Order Respondent Name:	Not reported
Consent/Final Order Lead Agency:	Not reported
Enforcement Type:	Not reported
Enforcement Responsible Person:	Not reported
Enforcement Responsible Sub-Organization:	Not reported
SEP Sequence Number:	Not reported
SEP Expenditure Amount:	Not reported
SEP Scheduled Completion Date:	Not reported
SEP Actual Date:	Not reported
SEP Defaulted Date:	Not reported
SEP Type:	Not reported
SEP Type Description:	Not reported
Proposed Amount:	Not reported
Final Monetary Amount:	Not reported
Paid Amount:	Not reported
Final Count:	Not reported
Final Amount:	Not reported

Evaluation Action Summary:

Evaluation Date:	1993-07-01 00:00:00.0
Evaluation Responsible Agency:	State
Found Violation:	No
Evaluation Type Description:	FOCUSED COMPLIANCE INSPECTION
Evaluation Responsible Person Identifier:	WAGPS
Evaluation Responsible Sub-Organization:	ER
Actual Return to Compliance Date:	Not reported
Scheduled Compliance Date:	Not reported
Date of Request:	Not reported
Date Response Received:	Not reported
Request Agency:	Not reported
Former Citation:	Not reported

BD224 MLK EXTENSION RIGHT OF WAY **WA CSCSL** **S123402498**
ENE **WA ALLSITES** **N/A**
1/4-1/2 , WA
0.497 mi.
2625 ft. Site 6 of 6 in cluster BD

Relative:
Lower

Actual:
1884 ft.

CSCSL:

Name:	MLK EXTENSION RIGHT OF WAY
Address:	Not reported
City,State,Zip:	WA
Facility ID:	56407
Region:	Eastern
Lat/Long:	47.659449 / -117.394145
Clean Up Siteid:	14800
Site Status:	Awaiting Cleanup
Contaminant Name:	Petroleum-Diesel
Alternate Site Names:	Not reported
Site Rank:	Not reported
Has Institutional Control:	Not reported
Past VCP:	Not reported
Current VCP:	Not reported
Ground Water:	Not reported
Surface Water:	Not reported
Soil:	Suspected
Sediment:	Not reported
Air:	Not reported
Bedrock:	Not reported
Responsible Unit:	Eastern

Name:	MLK EXTENSION RIGHT OF WAY
Address:	Not reported
City,State,Zip:	WA
Facility ID:	56407
Region:	Eastern
Lat/Long:	47.659449 / -117.394145
Clean Up Siteid:	14800
Site Status:	Awaiting Cleanup
Contaminant Name:	Petroleum-Other
Alternate Site Names:	Not reported
Site Rank:	Not reported
Has Institutional Control:	Not reported
Past VCP:	Not reported
Current VCP:	Not reported
Ground Water:	Not reported
Surface Water:	Not reported
Soil:	Suspected
Sediment:	Not reported
Air:	Not reported
Bedrock:	Not reported
Responsible Unit:	Eastern

Name:	MLK EXTENSION RIGHT OF WAY
Address:	Not reported
City,State,Zip:	WA
Facility ID:	56407
Region:	Eastern
Lat/Long:	47.659449 / -117.394145
Clean Up Siteid:	14800
Site Status:	Awaiting Cleanup

MLK EXTENSION RIGHT OF WAY (Continued) **S123402498**

Contaminant Name:	Polycyclic Aromatic Hydrocarbons
Alternate Site Names:	Not reported
Site Rank:	Not reported
Has Institutional Control:	Not reported
Past VCP:	Not reported
Current VCP:	Not reported
Ground Water:	Not reported
Surface Water:	Not reported
Soil:	Suspected
Sediment:	Not reported
Air:	Not reported
Bedrock:	Not reported
Responsible Unit:	Eastern

ALLSITES:

Name:	MLK EXTENSION RIGHT OF WAY
Facility Id:	56407

BF225 **ERIE ST 1ST AVE TO MLK JR WAY EXT 2014115** **WA ALLSITES** **S118147072**
East **N/A**
1/4-1/2 **SPOKANE, WA 99201**
0.498 mi.
2632 ft. **Site 2 of 2 in cluster BF**

Relative: ALLSITES:
Lower Name: ERIE ST 1ST AVE TO MLK JR WAY EXT 2014115
Actual: Facility Id: 6533
1903 ft.

---

226 **GONZAGA UNIVERSITY CTR ATH ACHIEVEMENT** **WA ALLSITES** **S118955310**
NNE **702 E CATALDO** **N/A**
1/4-1/2 **SPOKANE, WA 99258**
0.499 mi.
2633 ft.

Relative: ALLSITES:
Lower Name: GONZAGA UNIVERSITY CTR ATH ACHIEVEMENT
Actual: Facility Id: 1867
1883 ft.

Interaction:	119513
Interaction 1:	A
Interaction 2:	UIC
Ecology Program:	WATQUAL
Program Data:	UIC
Facility Alt.:	Gonzaga University CTR ATH Achievement
Program ID:	33287
Date Interaction:	2016-09-30 00:00:00
Date Interaction 3:	Underground Injection Con
Latitude:	47.664379920000002
Longitude:	-117.40105693300001

BG227 WSW 1/2-1 0.505 mi. 2667 ft. | **INLAND LEASING COMPANY**
NE CORNER 2ND & MCCLELLAN
SPOKANE, WA 99204

Site 4 of 4 in cluster BG

WA HSL
WA CSCSL
WA LUST
WA UST
WA ALLSITES
FINDS

1007064991
N/A

Relative: Lower

Actual: 1921 ft.

HSL:

Name:	WARREN LITTLE LUND BLDG
Address:	Not reported
City,State,Zip:	SPOKANE, WA
edr_fstat:	WA
edr_fzip:	Not reported
edr_fcnty:	SPOKANE
edr_zip:	Not reported
Facility Type:	**Hazardous Sites List**
Facility Status:	Cleanup Started
FSID Number:	79536166
Rank:	3
Region:	EA
EDR Link ID:	79536166
Region Decode:	EASTERN REGIONAL OFFICE

CSCSL:

Name:	WARREN LITTLE LUND BLDG
Address:	NE CORNER 2ND & MCCLELLAN
City,State,Zip:	SPOKANE, WA 99204
Facility ID:	79536166
Region:	Eastern
Lat/Long:	47.65469147 / -117.4146484
Clean Up Siteid:	10563
Site Status:	Cleanup Started
Contaminant Name:	Benzene
Alternate Site Names:	INLAND LEASING COMPANY
Site Rank:	3 - Moderate Risk
Has Institutional Control:	Not reported
Past VCP:	Not reported
Current VCP:	Not reported
Ground Water:	Below Cleanup Levels
Surface Water:	Not reported
Soil:	Not reported
Sediment:	Not reported
Air:	Not reported
Bedrock:	Not reported
Responsible Unit:	Eastern

Name:	WARREN LITTLE LUND BLDG
Address:	NE CORNER 2ND & MCCLELLAN
City,State,Zip:	SPOKANE, WA 99204
Facility ID:	79536166
Region:	Eastern
Lat/Long:	47.65469147 / -117.4146484
Clean Up Siteid:	10563
Site Status:	Cleanup Started
Contaminant Name:	Lead
Alternate Site Names:	INLAND LEASING COMPANY
Site Rank:	3 - Moderate Risk
Has Institutional Control:	Not reported
Past VCP:	Not reported

INLAND LEASING COMPANY (Continued) **1007064991**

Current VCP:	Not reported
Ground Water:	Below Cleanup Levels
Surface Water:	Not reported
Soil:	Confirmed Above Cleanup Levels
Sediment:	Not reported
Air:	Not reported
Bedrock:	Not reported
Responsible Unit:	Eastern

Name:	WARREN LITTLE LUND BLDG
Address:	NE CORNER 2ND & MCCLELLAN
City,State,Zip:	SPOKANE, WA 99204
Facility ID:	79536166
Region:	Eastern
Lat/Long:	47.65469147 / -117.4146484
Clean Up Siteid:	10563
Site Status:	Cleanup Started
Contaminant Name:	Petroleum-Diesel
Alternate Site Names:	INLAND LEASING COMPANY
Site Rank:	3 - Moderate Risk
Has Institutional Control:	Not reported
Past VCP:	Not reported
Current VCP:	Not reported
Ground Water:	Below Cleanup Levels
Surface Water:	Not reported
Soil:	Confirmed Above Cleanup Levels
Sediment:	Not reported
Air:	Not reported
Bedrock:	Not reported
Responsible Unit:	Eastern

Name:	WARREN LITTLE LUND BLDG
Address:	NE CORNER 2ND & MCCLELLAN
City,State,Zip:	SPOKANE, WA 99204
Facility ID:	79536166
Region:	Eastern
Lat/Long:	47.65469147 / -117.4146484
Clean Up Siteid:	10563
Site Status:	Cleanup Started
Contaminant Name:	Petroleum-Gasoline
Alternate Site Names:	INLAND LEASING COMPANY
Site Rank:	3 - Moderate Risk
Has Institutional Control:	Not reported
Past VCP:	Not reported
Current VCP:	Not reported
Ground Water:	Below Cleanup Levels
Surface Water:	Not reported
Soil:	Confirmed Above Cleanup Levels
Sediment:	Not reported
Air:	Not reported
Bedrock:	Not reported
Responsible Unit:	Eastern

Name:	WARREN LITTLE LUND BLDG
Address:	NE CORNER 2ND & MCCLELLAN
City,State,Zip:	SPOKANE, WA 99204
Facility ID:	79536166

INLAND LEASING COMPANY (Continued) **1007064991**

Region:	Eastern
Lat/Long:	47.65469147 / -117.4146484
Clean Up Siteid:	10563
Site Status:	Cleanup Started
Contaminant Name:	Petroleum-Other
Alternate Site Names:	INLAND LEASING COMPANY
Site Rank:	3 - Moderate Risk
Has Institutional Control:	Not reported
Past VCP:	Not reported
Current VCP:	Not reported
Ground Water:	Not reported
Surface Water:	Not reported
Soil:	Confirmed Above Cleanup Levels
Sediment:	Not reported
Air:	Not reported
Bedrock:	Not reported
Responsible Unit:	Eastern

LUST:

Name:	WARREN LITTLE LUND BLDG
Address:	NE CORNER 2ND & MCCLELLAN
City,State,Zip:	SPOKANE, WA 99204
Facility ID:	79536166
Lust Status Type:	LUST - Monitoring
Cleanup Site ID:	10563
Cleanup Unit Type:	Upland
Process Type:	Independent Action
Cleanup Unit Name:	INLAND LEASING COMPANY
Response Section:	Eastern
Release Date:	07/22/1992
Lust Date:	07/18/1993
Region:	Eastern
Lust ID:	2173
UST ID:	200060
Contaminant Name:	Benzene
Ground Water:	Below Cleanup Levels
Surface Water:	Not reported
Soil:	Not reported
Sediment:	Not reported
Air:	Not reported
Bedrock:	Not reported
Lat/Long:	47.6546914 / -117.41464

Name:	WARREN LITTLE LUND BLDG
Address:	NE CORNER 2ND & MCCLELLAN
City,State,Zip:	SPOKANE, WA 99204
Facility ID:	79536166
Lust Status Type:	LUST - Monitoring
Cleanup Site ID:	10563
Cleanup Unit Type:	Upland
Process Type:	Independent Action
Cleanup Unit Name:	INLAND LEASING COMPANY
Response Section:	Eastern
Release Date:	07/22/1992
Lust Date:	07/18/1993
Region:	Eastern
Lust ID:	2173

INLAND LEASING COMPANY (Continued) **1007064991**

UST ID:	200060
Contaminant Name:	Petroleum-Gasoline
Ground Water:	Below Cleanup Levels
Surface Water:	Not reported
Soil:	Confirmed Above Cleanup Levels
Sediment:	Not reported
Air:	Not reported
Bedrock:	Not reported
Lat/Long:	47.6546914 / -117.41464

Name:	WARREN LITTLE LUND BLDG
Address:	NE CORNER 2ND & MCCLELLAN
City,State,Zip:	SPOKANE, WA 99204
Facility ID:	79536166
Lust Status Type:	LUST - Monitoring
Cleanup Site ID:	10563
Cleanup Unit Type:	Upland
Process Type:	Independent Action
Cleanup Unit Name:	INLAND LEASING COMPANY
Response Section:	Eastern
Release Date:	07/22/1992
Lust Date:	07/18/1993
Region:	Eastern
Lust ID:	2173
UST ID:	200060
Contaminant Name:	Lead
Ground Water:	Below Cleanup Levels
Surface Water:	Not reported
Soil:	Confirmed Above Cleanup Levels
Sediment:	Not reported
Air:	Not reported
Bedrock:	Not reported
Lat/Long:	47.6546914 / -117.41464

Name:	WARREN LITTLE LUND BLDG
Address:	NE CORNER 2ND & MCCLELLAN
City,State,Zip:	SPOKANE, WA 99204
Facility ID:	79536166
Lust Status Type:	LUST - Monitoring
Cleanup Site ID:	10563
Cleanup Unit Type:	Upland
Process Type:	Independent Action
Cleanup Unit Name:	INLAND LEASING COMPANY
Response Section:	Eastern
Release Date:	07/22/1992
Lust Date:	07/18/1993
Region:	Eastern
Lust ID:	2173
UST ID:	200060
Contaminant Name:	Petroleum-Other
Ground Water:	Not reported
Surface Water:	Not reported
Soil:	Confirmed Above Cleanup Levels
Sediment:	Not reported
Air:	Not reported
Bedrock:	Not reported
Lat/Long:	47.6546914 / -117.41464

INLAND LEASING COMPANY (Continued) **1007064991**

Name:	WARREN LITTLE LUND BLDG
Address:	NE CORNER 2ND & MCCLELLAN
City,State,Zip:	SPOKANE, WA 99204
Facility ID:	79536166
Lust Status Type:	LUST - Monitoring
Cleanup Site ID:	10563
Cleanup Unit Type:	Upland
Process Type:	Independent Action
Cleanup Unit Name:	INLAND LEASING COMPANY
Response Section:	Eastern
Release Date:	07/22/1992
Lust Date:	07/18/1993
Region:	Eastern
Lust ID:	2173
UST ID:	200060
Contaminant Name:	Petroleum-Diesel
Ground Water:	Below Cleanup Levels
Surface Water:	Not reported
Soil:	Confirmed Above Cleanup Levels
Sediment:	Not reported
Air:	Not reported
Bedrock:	Not reported
Lat/Long:	47.6546914 / -117.41464

UST:

Name:	INLAND LEASING COMPANY
Address:	NE CORNER 2ND & MCCLELLAN
City:	SPOKANE
Zip:	99204
Facility ID:	79536166
Site Id:	200060
UBI:	Not reported
Phone Number:	Not reported
Decimal Latitude:	47.65469147
Decimal Longitude:	-117.4146484

Tank Name:	UNKNOWN
Tag Number:	Not reported
Tank Status:	Unknown
Tank Status Date:	Not reported
Tank Install Date:	Not reported
Tank Closure Date:	Not reported
Capacity Range:	Not reported
Tank Permit Expiration Date:	Not reported
Tank Upgrade Date:	Not reported
Tank Spill Prevention:	Not reported
Tank Overfill Prevention:	Not reported
Tank Material:	Not reported
Tank Construction:	Not reported
Tank Tightness Test:	Not reported
Tank Corrosion Protection:	Not reported
Tank Manifold:	Not reported
Tank Release Detection:	Not reported
Tank SFC Type:	Not reported
Pipe Material:	Not reported
Pipe Construction:	Not reported
Pipe Primary Release Detection:	Not reported

INLAND LEASING COMPANY (Continued) **1007064991**

Pipe Second Release Detection: Not reported
Pipe Corrosion Protection: Not reported
Pipe Pumping System: Not reported
Responsible Unit: Eastern
Dispencer/Pump SFC Type: Not reported

ALLSITES:
Name: INLAND LEASING COMPANY
Facility Id: 79536166

Interaction: 65230
Interaction 1: A
Interaction 2: LUST
Ecology Program: TOXICS
Program Data: ISIS
Facility Alt.: Not reported
Program ID: 200060
Date Interaction: 1992-07-22 00:00:00
Date Interaction 3: LUST Facility
Latitude: 47.654685319000002
Longitude: -117.41463435

Interaction: 65231
Interaction 1: A
Interaction 2: UST
Ecology Program: TOXICS
Program Data: UST
Facility Alt.: Not reported
Program ID: 200060
Date Interaction: 2000-01-26 00:00:00
Date Interaction 3: Underground Storage Tank
Latitude: 47.654685319000002
Longitude: -117.41463435

FINDS:
Registry ID: 110015415585

Click Here:

Environmental Interest/Information System:
Washington Facility / Site Identification System (WA-FSIS) provides a means to query and display data maintained by the Washington Department of Ecology. This system contains key information for each facility/site that is currently, or has been, of interest to the Air Quality, Dam Safety, Hazardous Waste, Toxics Cleanup, and Water Quality Programs.

Click this hyperlink while viewing on your computer to access additional FINDS: detail in the EDR Site Report.

228 ENE 1/2-1 0.543 mi. 2866 ft.

ERIE STREET FORMER IRON FOUNDARY
325 N ERIE STREET
SPOKANE, WA 99202

WA CSCSL **S125410147**
WA ALLSITES **N/A**

Relative: Lower

Actual: 1885 ft.

CSCSL:

Name:	ERIE STREET FORMER IRON FOUNDARY
Address:	325 N ERIE STREET
City,State,Zip:	SPOKANE, WA 99202
Facility ID:	31272
Region:	Eastern
Lat/Long:	47.661006297700 / -117.3934715744
Clean Up Siteid:	15017
Site Status:	Awaiting Cleanup
Contaminant Name:	Polycyclic Aromatic Hydrocarbons
Alternate Site Names:	Erie Street Former Iron Foundry
Site Rank:	Not reported
Has Institutional Control:	Not reported
Past VCP:	Not reported
Current VCP:	Not reported
Ground Water:	Not reported
Surface Water:	Not reported
Soil:	Confirmed Above Cleanup Levels
Sediment:	Not reported
Air:	Not reported
Bedrock:	Not reported
Responsible Unit:	Eastern

ALLSITES:

Name:	ERIE STREET FORMER IRON FOUNDRY
Facility Id:	31272

---

229 WSW 1/2-1 0.564 mi. 2978 ft.

DIVINE CORP 3RD 23
W 203 3RD AVE
SPOKANE, WA 99204

RCRA-VSQG **1000696978**
WA CSCSL **WAD988506440**
WA LUST
WA UST
WA ALLSITES
WA MANIFEST

Relative: Lower

Actual: 1933 ft.

RCRA-VSQG:

Date Form Received by Agency:		2020-03-04 00:00:00.0
Handler Name:	DIVINE CORP 3RD 23	
Handler Address:		W 203 3RD AVE
Handler City,State,Zip:		SPOKANE, WA 99204
EPA ID:		WAD988506440
Contact Name:		LAURA DIVINE
Contact Address:		3704 E BOONE AVE
Contact City,State,Zip:		SPOKANE, WA 99202
Contact Telephone:		509-455-8622
Contact Fax:		Not reported
Contact Email:		DIVINECORP74@YAHOO.COM
Contact Title:		SEC
EPA Region:		10
Land Type:		Private
Federal Waste Generator Description:		Conditionally Exempt Small Quantity Generator
Non-Notifier:		Not reported
Biennial Report Cycle:		Not reported
Accessibility:		Not reported

DIVINE CORP 3RD 23 (Continued) **1000696978**

Active Site Indicator:	Handler Activities
State District Owner:	WA
State District:	ERO
Mailing Address:	W 203 3RD AVE
Mailing City,State,Zip:	SPOKANE, WA 99201
Owner Name:	DIVINE CORP
Owner Type:	Private
Operator Name:	DIVINE CORP
Operator Type:	Private
Short-Term Generator Activity:	No
Importer Activity:	No
Mixed Waste Generator:	No
Transporter Activity:	No
Transfer Facility Activity:	No
Recycler Activity with Storage:	No
Small Quantity On-Site Burner Exemption:	No
Smelting Melting and Refining Furnace Exemption:	No
Underground Injection Control:	No
Off-Site Waste Receipt:	No
Universal Waste Indicator:	No
Universal Waste Destination Facility:	No
Federal Universal Waste:	No
Active Site Fed-Reg Treatment Storage and Disposal Facility:	Not reported
Active Site Converter Treatment storage and Disposal Facility:	Not reported
Active Site State-Reg Treatment Storage and Disposal Facility:	Not reported
Active Site State-Reg Handler:	---
Federal Facility Indicator:	Not reported
Hazardous Secondary Material Indicator:	N
Sub-Part K Indicator:	Not reported
Commercial TSD Indicator:	No
Treatment Storage and Disposal Type:	Not reported
2018 GPRA Permit Baseline:	Not on the Baseline
2018 GPRA Renewals Baseline:	Not on the Baseline
Permit Renewals Workload Universe:	Not reported
Permit Workload Universe:	Not reported
Permit Progress Universe:	Not reported
Post-Closure Workload Universe:	Not reported
Closure Workload Universe:	Not reported
202 GPRA Corrective Action Baseline:	No
Corrective Action Workload Universe:	No
Subject to Corrective Action Universe:	No
Non-TSDFs Where RCRA CA has Been Imposed Universe:	No
TSDFs Potentially Subject to CA Under 3004 (u)/(v) Universe:	No
TSDFs Only Subject to CA under Discretionary Auth Universe:	No
Corrective Action Priority Ranking:	No NCAPS ranking
Environmental Control Indicator:	No
Institutional Control Indicator:	No
Human Exposure Controls Indicator:	N/A
Groundwater Controls Indicator:	N/A
Operating TSDF Universe:	Not reported
Full Enforcement Universe:	Not reported
Significant Non-Complier Universe:	No
Unaddressed Significant Non-Complier Universe:	No
Addressed Significant Non-Complier Universe:	No
Significant Non-Complier With a Compliance Schedule Universe:	No
Financial Assurance Required:	Not reported
Handler Date of Last Change:	2020-09-23 11:45:35.0

DIVINE CORP 3RD 23 (Continued) **1000696978**

Recognized Trader-Importer: No
Recognized Trader-Exporter: No
Importer of Spent Lead Acid Batteries: No
Exporter of Spent Lead Acid Batteries: No
Recycler Activity Without Storage: No
Manifest Broker: No
Sub-Part P Indicator: No

Biennial: List of Years
Year: 2011

Click Here for Biennial Reporting System Data:
Year: 2009

Click Here for Biennial Reporting System Data:
Year: 2007

Click Here for Biennial Reporting System Data:
Year: 2005

Click Here for Biennial Reporting System Data:
Year: 2003

Click Here for Biennial Reporting System Data:

Hazardous Waste Summary:
Waste Code: D001
Waste Description: IGNITABLE WASTE

Waste Code: D008
Waste Description: LEAD

Waste Code: D018
Waste Description: BENZENE

Waste Code: D035
Waste Description: METHYL ETHYL KETONE

Waste Code: D039
Waste Description: TETRACHLOROETHYLENE

Waste Code: F001
Waste Description: THE FOLLOWING SPENT HALOGENATED SOLVENTS USED IN DEGREASING: TETRACHLOROETHYLENE, TRICHLORETHYLENE, METHYLENE CHLORIDE, 1,1,1-TRICHLOROETHANE, CARBON TETRACHLORIDE AND CHLORINATED FLUOROCARBONS; ALL SPENT SOLVENT MIXTURES/BLENDS USED IN DEGREASING CONTAINING, BEFORE USE, A TOTAL OF TEN PERCENT OR MORE (BY VOLUME) OF ONE OR MORE OF THE ABOVE HALOGENATED SOLVENTS OR THOSE SOLVENTS LISTED IN F002, F004, AND F005; AND STILL BOTTOMS FROM THE RECOVERY OF THESE SPENT SOLVENTS AND SPENT SOLVENT MIXTURES.

Waste Code: F003
Waste Description: THE FOLLOWING SPENT NONHALOGENATED SOLVENTS: XYLENE, ACETONE, ETHYL ACETATE, ETHYL BENZENE, ETHYL ETHER, METHYL ISOBUTYL KETONE, N-BUTYL ALCOHOL, CYCLOHEXANONE, AND METHANOL; ALL SPENT SOLVENT MIXTURES/BLENDS CONTAINING, BEFORE USE, ONLY THE ABOVE SPENT

DIVINE CORP 3RD 23 (Continued) **1000696978**

NONHALOGENATED SOLVENTS; AND ALL SPENT SOLVENT MIXTURES/BLENDS CONTAINING, BEFORE USE, ONE OR MORE OF THE ABOVE NONHALOGENATED SOLVENTS, AND A TOTAL OF TEN PERCENT OR MORE (BY VOLUME) OF ONE OR MORE OF THOSE SOLVENTS LISTED IN F001, F002, F004, AND F005; AND STILL BOTTOMS FROM THE RECOVERY OF THESE SPENT SOLVENTS AND SPENT SOLVENT MIXTURES.

Waste Code: F005
Waste Description: THE FOLLOWING SPENT NONHALOGENATED SOLVENTS: TOLUENE, METHYL ETHYL KETONE, CARBON DISULFIDE, ISOBUTANOL, PYRIDINE, BENZENE, 2-ETHOXYETHANOL, AND 2-NITROPROPANE; ALL SPENT SOLVENT MIXTURES/BLENDS CONTAINING, BEFORE USE, A TOTAL OF TEN PERCENT OR MORE (BY VOLUME) OF ONE OR MORE OF THE ABOVE NONHALOGENATED SOLVENTS OR THOSE SOLVENTS LISTED IN F001, F002, OR F004; AND STILL BOTTOMS FROM THE RECOVERY OF THESE SPENT SOLVENTS AND SPENT SOLVENT MIXTURES.

Handler - Owner Operator:

Owner/Operator Indicator:	Owner
Owner/Operator Name:	DIVINE CORP
Legal Status:	Private
Date Became Current:	Not reported
Date Ended Current:	Not reported
Owner/Operator Address:	203 W 3RD AVE
Owner/Operator City,State,Zip:	SPOKANE, WA 99201
Owner/Operator Telephone:	509-455-8622
Owner/Operator Telephone Ext:	Not reported
Owner/Operator Fax:	Not reported
Owner/Operator Email:	Not reported

Owner/Operator Indicator:	Owner
Owner/Operator Name:	DIVINE CORP
Legal Status:	Private
Date Became Current:	Not reported
Date Ended Current:	Not reported
Owner/Operator Address:	203 W 3RD AVE
Owner/Operator City,State,Zip:	SPOKANE, WA 99201
Owner/Operator Telephone:	509-455-8622
Owner/Operator Telephone Ext:	Not reported
Owner/Operator Fax:	Not reported
Owner/Operator Email:	Not reported

Owner/Operator Indicator:	Owner
Owner/Operator Name:	DIVINE CORP
Legal Status:	Private
Date Became Current:	Not reported
Date Ended Current:	Not reported
Owner/Operator Address:	203 W 3RD AVE
Owner/Operator City,State,Zip:	SPOKANE, WA 99201
Owner/Operator Telephone:	509-455-8622
Owner/Operator Telephone Ext:	Not reported
Owner/Operator Fax:	Not reported
Owner/Operator Email:	Not reported

Owner/Operator Indicator:	Owner
Owner/Operator Name:	DIVINE CORP
Legal Status:	Private
Date Became Current:	Not reported

DIVINE CORP 3RD 23 (Continued) **1000696978**

Date Ended Current:	Not reported
Owner/Operator Address:	203 W 3RD AVE
Owner/Operator City,State,Zip:	SPOKANE, WA 99201
Owner/Operator Telephone:	509-455-8622
Owner/Operator Telephone Ext:	Not reported
Owner/Operator Fax:	Not reported
Owner/Operator Email:	Not reported

Owner/Operator Indicator:	Owner
Owner/Operator Name:	DIVINE CORP
Legal Status:	Private
Date Became Current:	Not reported
Date Ended Current:	Not reported
Owner/Operator Address:	203 W 3RD AVE
Owner/Operator City,State,Zip:	SPOKANE, WA 99201
Owner/Operator Telephone:	509-455-8622
Owner/Operator Telephone Ext:	Not reported
Owner/Operator Fax:	Not reported
Owner/Operator Email:	Not reported

Owner/Operator Indicator:	Operator
Owner/Operator Name:	DIVINE CORP
Legal Status:	Private
Date Became Current:	1996-09-16 00:00:00.
Date Ended Current:	Not reported
Owner/Operator Address:	203 W 3RD AVE
Owner/Operator City,State,Zip:	SPOKANE, WA 99201-3611
Owner/Operator Telephone:	Not reported
Owner/Operator Telephone Ext:	Not reported
Owner/Operator Fax:	Not reported
Owner/Operator Email:	Not reported

Owner/Operator Indicator:	Owner
Owner/Operator Name:	DIVINE CORP D
Legal Status:	Private
Date Became Current:	1999-01-01 00:00:00.
Date Ended Current:	Not reported
Owner/Operator Address:	203 W 3RD AVE
Owner/Operator City,State,Zip:	SPOKANE, WA 99201-3611
Owner/Operator Telephone:	509-455-8622
Owner/Operator Telephone Ext:	Not reported
Owner/Operator Fax:	Not reported
Owner/Operator Email:	Not reported

Owner/Operator Indicator:	Owner
Owner/Operator Name:	DIVINE CORP 3RD 23
Legal Status:	Private
Date Became Current:	Not reported
Date Ended Current:	Not reported
Owner/Operator Address:	W 203 3RD AVE
Owner/Operator City,State,Zip:	SPOKANE, WA 99204
Owner/Operator Telephone:	000-000-0000
Owner/Operator Telephone Ext:	Not reported
Owner/Operator Fax:	Not reported
Owner/Operator Email:	Not reported

Owner/Operator Indicator:	Operator

DIVINE CORP 3RD 23 (Continued) **1000696978**

Owner/Operator Name:	DIVINE CORP 3RD 23
Legal Status:	Private
Date Became Current:	1996-09-16 00:00:00.
Date Ended Current:	Not reported
Owner/Operator Address:	203 W 3RD AVE
Owner/Operator City,State,Zip:	SPOKANE, WA 99201
Owner/Operator Telephone:	509-455-8622
Owner/Operator Telephone Ext:	Not reported
Owner/Operator Fax:	Not reported
Owner/Operator Email:	Not reported

Owner/Operator Indicator:	Operator
Owner/Operator Name:	DIVINE CORP 3RD 23
Legal Status:	Private
Date Became Current:	1999-01-01 00:00:00.
Date Ended Current:	Not reported
Owner/Operator Address:	203 W 3RD AVE
Owner/Operator City,State,Zip:	SPOKANE, WA 99201
Owner/Operator Telephone:	509-455-8622
Owner/Operator Telephone Ext:	Not reported
Owner/Operator Fax:	Not reported
Owner/Operator Email:	Not reported

Owner/Operator Indicator:	Owner
Owner/Operator Name:	DIVINE CORP
Legal Status:	Private
Date Became Current:	Not reported
Date Ended Current:	Not reported
Owner/Operator Address:	203 W 3RD AVE
Owner/Operator City,State,Zip:	SPOKANE, WA 99201
Owner/Operator Telephone:	509-455-8622
Owner/Operator Telephone Ext:	Not reported
Owner/Operator Fax:	Not reported
Owner/Operator Email:	Not reported

Owner/Operator Indicator:	Operator
Owner/Operator Name:	DIVINE CORP 3RD 23
Legal Status:	Private
Date Became Current:	1999-01-01 00:00:00.
Date Ended Current:	Not reported
Owner/Operator Address:	203 W 3RD AVE
Owner/Operator City,State,Zip:	SPOKANE, WA 99201
Owner/Operator Telephone:	509-455-8622
Owner/Operator Telephone Ext:	Not reported
Owner/Operator Fax:	Not reported
Owner/Operator Email:	Not reported

Owner/Operator Indicator:	Owner
Owner/Operator Name:	DIVINE CORP
Legal Status:	Private
Date Became Current:	Not reported
Date Ended Current:	Not reported
Owner/Operator Address:	203 W 3RD AVE
Owner/Operator City,State,Zip:	SPOKANE, WA 99201
Owner/Operator Telephone:	509-455-8622
Owner/Operator Telephone Ext:	Not reported
Owner/Operator Fax:	Not reported

DIVINE CORP 3RD 23 (Continued) **1000696978**

Owner/Operator Email:	Not reported
Owner/Operator Indicator:	Owner
Owner/Operator Name:	DIVINE CORP
Legal Status:	Private
Date Became Current:	1999-01-01 00:00:00.
Date Ended Current:	Not reported
Owner/Operator Address:	203 W 3RD AVE
Owner/Operator City,State,Zip:	SPOKANE, WA 99201-3611
Owner/Operator Telephone:	509-455-8622
Owner/Operator Telephone Ext:	Not reported
Owner/Operator Fax:	Not reported
Owner/Operator Email:	Not reported
Owner/Operator Indicator:	Operator
Owner/Operator Name:	DIVINE CORP
Legal Status:	Private
Date Became Current:	1996-09-16 00:00:00.
Date Ended Current:	Not reported
Owner/Operator Address:	203 W 3RD AVE
Owner/Operator City,State,Zip:	SPOKANE, WA 99201-3611
Owner/Operator Telephone:	509-455-8622
Owner/Operator Telephone Ext:	Not reported
Owner/Operator Fax:	Not reported
Owner/Operator Email:	Not reported
Owner/Operator Indicator:	Operator
Owner/Operator Name:	DIVINE CORP 3RD 23
Legal Status:	Private
Date Became Current:	Not reported
Date Ended Current:	Not reported
Owner/Operator Address:	W 203 3RD AVE
Owner/Operator City,State,Zip:	SPOKANE, WA 99204
Owner/Operator Telephone:	000-000-0000
Owner/Operator Telephone Ext:	Not reported
Owner/Operator Fax:	Not reported
Owner/Operator Email:	Not reported
Owner/Operator Indicator:	Owner
Owner/Operator Name:	DIVINE CORP 3RD 23
Legal Status:	Private
Date Became Current:	Not reported
Date Ended Current:	Not reported
Owner/Operator Address:	W 203 3RD AVE
Owner/Operator City,State,Zip:	SPOKANE, WA 99204
Owner/Operator Telephone:	000-000-0000
Owner/Operator Telephone Ext:	Not reported
Owner/Operator Fax:	Not reported
Owner/Operator Email:	Not reported
Owner/Operator Indicator:	Operator
Owner/Operator Name:	DIVINE CORP 3RD 23
Legal Status:	Private
Date Became Current:	1996-09-16 00:00:00.
Date Ended Current:	Not reported
Owner/Operator Address:	203 W 3RD AVE
Owner/Operator City,State,Zip:	SPOKANE, WA 99201

DIVINE CORP 3RD 23 (Continued) **1000696978**

Owner/Operator Telephone:	509-455-8622
Owner/Operator Telephone Ext:	Not reported
Owner/Operator Fax:	Not reported
Owner/Operator Email:	Not reported

Owner/Operator Indicator:	Operator
Owner/Operator Name:	DIVINE CORP 3RD 23
Legal Status:	Private
Date Became Current:	1999-01-01 00:00:00.
Date Ended Current:	Not reported
Owner/Operator Address:	203 W 3RD AVE
Owner/Operator City,State,Zip:	SPOKANE, WA 99201
Owner/Operator Telephone:	509-455-8622
Owner/Operator Telephone Ext:	Not reported
Owner/Operator Fax:	Not reported
Owner/Operator Email:	Not reported

Owner/Operator Indicator:	Owner
Owner/Operator Name:	DIVINE CORP
Legal Status:	Private
Date Became Current:	Not reported
Date Ended Current:	Not reported
Owner/Operator Address:	203 W 3RD AVE
Owner/Operator City,State,Zip:	SPOKANE, WA 99201
Owner/Operator Telephone:	509-455-8622
Owner/Operator Telephone Ext:	Not reported
Owner/Operator Fax:	Not reported
Owner/Operator Email:	Not reported

Owner/Operator Indicator:	Owner
Owner/Operator Name:	DIVINE CORP
Legal Status:	Private
Date Became Current:	Not reported
Date Ended Current:	Not reported
Owner/Operator Address:	203 W 3RD AVE
Owner/Operator City,State,Zip:	SPOKANE, WA 99201
Owner/Operator Telephone:	509-455-8622
Owner/Operator Telephone Ext:	Not reported
Owner/Operator Fax:	Not reported
Owner/Operator Email:	Not reported

Owner/Operator Indicator:	Operator
Owner/Operator Name:	DIVINE CORP 3RD 23
Legal Status:	Private
Date Became Current:	1999-01-01 00:00:00.
Date Ended Current:	Not reported
Owner/Operator Address:	203 W 3RD AVE
Owner/Operator City,State,Zip:	SPOKANE, WA 99201
Owner/Operator Telephone:	509-455-8622
Owner/Operator Telephone Ext:	Not reported
Owner/Operator Fax:	Not reported
Owner/Operator Email:	Not reported

Owner/Operator Indicator:	Owner
Owner/Operator Name:	DIVINE CORP
Legal Status:	Private
Date Became Current:	Not reported

DIVINE CORP 3RD 23 (Continued) **1000696978**

Date Ended Current:	Not reported
Owner/Operator Address:	203 W 3RD AVE
Owner/Operator City,State,Zip:	SPOKANE, WA 99201
Owner/Operator Telephone:	509-455-8622
Owner/Operator Telephone Ext:	Not reported
Owner/Operator Fax:	Not reported
Owner/Operator Email:	Not reported

Owner/Operator Indicator:	Operator
Owner/Operator Name:	DIVINE CORP 3RD 23
Legal Status:	Private
Date Became Current:	1999-01-01 00:00:00.
Date Ended Current:	Not reported
Owner/Operator Address:	203 W 3RD AVE
Owner/Operator City,State,Zip:	SPOKANE, WA 99201
Owner/Operator Telephone:	509-455-8622
Owner/Operator Telephone Ext:	Not reported
Owner/Operator Fax:	Not reported
Owner/Operator Email:	Not reported

Owner/Operator Indicator:	Owner
Owner/Operator Name:	DIVINE CORP
Legal Status:	Private
Date Became Current:	2017-12-31 00:00:00.
Date Ended Current:	Not reported
Owner/Operator Address:	3704 E BOONE AVE
Owner/Operator City,State,Zip:	SPOKANE, WA 99202
Owner/Operator Telephone:	509-455-8622
Owner/Operator Telephone Ext:	Not reported
Owner/Operator Fax:	Not reported
Owner/Operator Email:	Not reported

Owner/Operator Indicator:	Owner
Owner/Operator Name:	DIVINE CORP
Legal Status:	Private
Date Became Current:	1999-01-01 00:00:00.
Date Ended Current:	Not reported
Owner/Operator Address:	203 W 3RD AVE
Owner/Operator City,State,Zip:	SPOKANE, WA 99201-3611
Owner/Operator Telephone:	Not reported
Owner/Operator Telephone Ext:	Not reported
Owner/Operator Fax:	Not reported
Owner/Operator Email:	Not reported

Owner/Operator Indicator:	Owner
Owner/Operator Name:	DIVINE CORP
Legal Status:	Private
Date Became Current:	1999-01-01 00:00:00.
Date Ended Current:	Not reported
Owner/Operator Address:	203 W 3RD AVE
Owner/Operator City,State,Zip:	SPOKANE, WA 99201-3611
Owner/Operator Telephone:	Not reported
Owner/Operator Telephone Ext:	Not reported
Owner/Operator Fax:	Not reported
Owner/Operator Email:	Not reported

Owner/Operator Indicator:	Operator

DIVINE CORP 3RD 23 (Continued) **1000696978**

Owner/Operator Name:	DIVINE CORP 3RD 23
Legal Status:	Private
Date Became Current:	1999-01-01 00:00:00.
Date Ended Current:	Not reported
Owner/Operator Address:	203 W 3RD AVE
Owner/Operator City,State,Zip:	SPOKANE, WA 99201
Owner/Operator Telephone:	509-455-8622
Owner/Operator Telephone Ext:	Not reported
Owner/Operator Fax:	Not reported
Owner/Operator Email:	Not reported

Owner/Operator Indicator:	Owner
Owner/Operator Name:	DIVINE CORP
Legal Status:	Private
Date Became Current:	Not reported
Date Ended Current:	Not reported
Owner/Operator Address:	203 W 3RD AVE
Owner/Operator City,State,Zip:	SPOKANE, WA 99201
Owner/Operator Telephone:	509-455-8622
Owner/Operator Telephone Ext:	Not reported
Owner/Operator Fax:	Not reported
Owner/Operator Email:	Not reported

Owner/Operator Indicator:	Operator
Owner/Operator Name:	DIVINE CORP 3RD 23
Legal Status:	Private
Date Became Current:	1999-01-01 00:00:00.
Date Ended Current:	Not reported
Owner/Operator Address:	203 W 3RD AVE
Owner/Operator City,State,Zip:	SPOKANE, WA 99201
Owner/Operator Telephone:	509-455-8622
Owner/Operator Telephone Ext:	Not reported
Owner/Operator Fax:	Not reported
Owner/Operator Email:	Not reported

Owner/Operator Indicator:	Owner
Owner/Operator Name:	DIVINE CORP
Legal Status:	Private
Date Became Current:	Not reported
Date Ended Current:	Not reported
Owner/Operator Address:	203 W 3RD AVE
Owner/Operator City,State,Zip:	SPOKANE, WA 99201
Owner/Operator Telephone:	509-455-8622
Owner/Operator Telephone Ext:	Not reported
Owner/Operator Fax:	Not reported
Owner/Operator Email:	Not reported

Owner/Operator Indicator:	Operator
Owner/Operator Name:	DIVINE CORP 3RD 23
Legal Status:	Private
Date Became Current:	1999-01-01 00:00:00.
Date Ended Current:	Not reported
Owner/Operator Address:	203 W 3RD AVE
Owner/Operator City,State,Zip:	SPOKANE, WA 99201
Owner/Operator Telephone:	509-455-8622
Owner/Operator Telephone Ext:	Not reported
Owner/Operator Fax:	Not reported

DIVINE CORP 3RD 23 (Continued) **1000696978**

Owner/Operator Email:	Not reported
Owner/Operator Indicator:	Operator
Owner/Operator Name:	DIVINE CORP 3RD 23
Legal Status:	Private
Date Became Current:	1999-01-01 00:00:00.
Date Ended Current:	Not reported
Owner/Operator Address:	203 W 3RD AVE
Owner/Operator City,State,Zip:	SPOKANE, WA 99201
Owner/Operator Telephone:	509-455-8622
Owner/Operator Telephone Ext:	Not reported
Owner/Operator Fax:	Not reported
Owner/Operator Email:	Not reported
Owner/Operator Indicator:	Owner
Owner/Operator Name:	DIVINE CORP
Legal Status:	Private
Date Became Current:	2017-12-31 00:00:00.
Date Ended Current:	Not reported
Owner/Operator Address:	203 W 3RD AVE
Owner/Operator City,State,Zip:	SPOKANE, WA 99201
Owner/Operator Telephone:	509-455-8622
Owner/Operator Telephone Ext:	Not reported
Owner/Operator Fax:	Not reported
Owner/Operator Email:	Not reported
Owner/Operator Indicator:	Operator
Owner/Operator Name:	DIVINE CORP
Legal Status:	Private
Date Became Current:	1996-09-16 00:00:00.
Date Ended Current:	Not reported
Owner/Operator Address:	203 W 3RD AVE
Owner/Operator City,State,Zip:	SPOKANE, WA 99201-3611
Owner/Operator Telephone:	Not reported
Owner/Operator Telephone Ext:	Not reported
Owner/Operator Fax:	Not reported
Owner/Operator Email:	Not reported
Owner/Operator Indicator:	Operator
Owner/Operator Name:	DIVINE CORP
Legal Status:	Private
Date Became Current:	Not reported
Date Ended Current:	Not reported
Owner/Operator Address:	203 W 3RD AVE
Owner/Operator City,State,Zip:	SPOKANE, WA 99201-3611
Owner/Operator Telephone:	509-455-8622
Owner/Operator Telephone Ext:	Not reported
Owner/Operator Fax:	Not reported
Owner/Operator Email:	Not reported
Owner/Operator Indicator:	Operator
Owner/Operator Name:	DIVINE CORP D
Legal Status:	Private
Date Became Current:	1996-09-16 00:00:00.
Date Ended Current:	Not reported
Owner/Operator Address:	203 W 3RD AVE
Owner/Operator City,State,Zip:	SPOKANE, WA 99201-3611

DIVINE CORP 3RD 23 (Continued) **1000696978**

Owner/Operator Telephone:	509-455-8622
Owner/Operator Telephone Ext:	Not reported
Owner/Operator Fax:	Not reported
Owner/Operator Email:	Not reported

Owner/Operator Indicator:	Operator
Owner/Operator Name:	DIVINE CORP 3RD 23
Legal Status:	Private
Date Became Current:	1999-01-01 00:00:00.
Date Ended Current:	Not reported
Owner/Operator Address:	203 W 3RD AVE
Owner/Operator City,State,Zip:	SPOKANE, WA 99201
Owner/Operator Telephone:	509-455-8622
Owner/Operator Telephone Ext:	Not reported
Owner/Operator Fax:	Not reported
Owner/Operator Email:	Not reported

Owner/Operator Indicator:	Operator
Owner/Operator Name:	DIVINE CORP 3RD 23
Legal Status:	Private
Date Became Current:	1999-01-01 00:00:00.
Date Ended Current:	Not reported
Owner/Operator Address:	203 W 3RD AVE
Owner/Operator City,State,Zip:	SPOKANE, WA 99201
Owner/Operator Telephone:	509-455-8622
Owner/Operator Telephone Ext:	Not reported
Owner/Operator Fax:	Not reported
Owner/Operator Email:	Not reported

Owner/Operator Indicator:	Operator
Owner/Operator Name:	DIVINE CORP 3RD 23
Legal Status:	Private
Date Became Current:	1999-01-01 00:00:00.
Date Ended Current:	Not reported
Owner/Operator Address:	203 W 3RD AVE
Owner/Operator City,State,Zip:	SPOKANE, WA 99201
Owner/Operator Telephone:	509-455-8622
Owner/Operator Telephone Ext:	Not reported
Owner/Operator Fax:	Not reported
Owner/Operator Email:	Not reported

Owner/Operator Indicator:	Owner
Owner/Operator Name:	DIVINE CORP
Legal Status:	Private
Date Became Current:	1999-01-01 00:00:00.
Date Ended Current:	Not reported
Owner/Operator Address:	203 W 3RD AVE
Owner/Operator City,State,Zip:	SPOKANE, WA 99201
Owner/Operator Telephone:	509-455-8622
Owner/Operator Telephone Ext:	Not reported
Owner/Operator Fax:	Not reported
Owner/Operator Email:	Not reported

Owner/Operator Indicator:	Operator
Owner/Operator Name:	DIVINE CORP
Legal Status:	Private
Date Became Current:	1996-09-16 00:00:00.

DIVINE CORP 3RD 23 (Continued) **1000696978**

Date Ended Current:	Not reported
Owner/Operator Address:	203 W 3RD AVE
Owner/Operator City,State,Zip:	SPOKANE, WA 99201-3611
Owner/Operator Telephone:	509-455-8622
Owner/Operator Telephone Ext:	Not reported
Owner/Operator Fax:	Not reported
Owner/Operator Email:	Not reported

Owner/Operator Indicator:	Owner
Owner/Operator Name:	DIVINE CORP
Legal Status:	Private
Date Became Current:	Not reported
Date Ended Current:	Not reported
Owner/Operator Address:	203 W 3RD AVE
Owner/Operator City,State,Zip:	SPOKANE, WA 99201-3611
Owner/Operator Telephone:	509-455-8622
Owner/Operator Telephone Ext:	Not reported
Owner/Operator Fax:	Not reported
Owner/Operator Email:	Not reported

Owner/Operator Indicator:	Owner
Owner/Operator Name:	DIVINE CORP
Legal Status:	Private
Date Became Current:	Not reported
Date Ended Current:	Not reported
Owner/Operator Address:	203 W 3RD AVE
Owner/Operator City,State,Zip:	SPOKANE, WA 99201
Owner/Operator Telephone:	509-455-8622
Owner/Operator Telephone Ext:	Not reported
Owner/Operator Fax:	Not reported
Owner/Operator Email:	Not reported

Owner/Operator Indicator:	Owner
Owner/Operator Name:	DIVINE CORP
Legal Status:	Private
Date Became Current:	Not reported
Date Ended Current:	Not reported
Owner/Operator Address:	203 W 3RD AVE
Owner/Operator City,State,Zip:	SPOKANE, WA 99201
Owner/Operator Telephone:	509-455-8622
Owner/Operator Telephone Ext:	Not reported
Owner/Operator Fax:	Not reported
Owner/Operator Email:	Not reported

Owner/Operator Indicator:	Operator
Owner/Operator Name:	DIVINE CORP 3RD 23
Legal Status:	Private
Date Became Current:	1999-01-01 00:00:00.
Date Ended Current:	Not reported
Owner/Operator Address:	203 W 3RD AVE
Owner/Operator City,State,Zip:	SPOKANE, WA 99201
Owner/Operator Telephone:	509-455-8622
Owner/Operator Telephone Ext:	Not reported
Owner/Operator Fax:	Not reported
Owner/Operator Email:	Not reported

Owner/Operator Indicator:	Owner

DIVINE CORP 3RD 23 (Continued) **1000696978**

Owner/Operator Name:	DIVINE CORP
Legal Status:	Private
Date Became Current:	Not reported
Date Ended Current:	Not reported
Owner/Operator Address:	203 W 3RD AVE
Owner/Operator City,State,Zip:	SPOKANE, WA 99201
Owner/Operator Telephone:	509-455-8622
Owner/Operator Telephone Ext:	Not reported
Owner/Operator Fax:	Not reported
Owner/Operator Email:	Not reported

Owner/Operator Indicator:	Owner
Owner/Operator Name:	DIVINE CORP
Legal Status:	Private
Date Became Current:	Not reported
Date Ended Current:	Not reported
Owner/Operator Address:	203 W 3RD AVE
Owner/Operator City,State,Zip:	SPOKANE, WA 99201
Owner/Operator Telephone:	509-455-8622
Owner/Operator Telephone Ext:	Not reported
Owner/Operator Fax:	Not reported
Owner/Operator Email:	Not reported

Owner/Operator Indicator:	Operator
Owner/Operator Name:	DIVINE CORP 3RD 23
Legal Status:	Private
Date Became Current:	1999-01-01 00:00:00.
Date Ended Current:	Not reported
Owner/Operator Address:	203 W 3RD AVE
Owner/Operator City,State,Zip:	SPOKANE, WA 99201
Owner/Operator Telephone:	509-455-8622
Owner/Operator Telephone Ext:	Not reported
Owner/Operator Fax:	Not reported
Owner/Operator Email:	Not reported

Owner/Operator Indicator:	Owner
Owner/Operator Name:	DIVINE CORP
Legal Status:	Private
Date Became Current:	Not reported
Date Ended Current:	Not reported
Owner/Operator Address:	203 W 3RD AVE
Owner/Operator City,State,Zip:	SPOKANE, WA 99201
Owner/Operator Telephone:	509-455-8622
Owner/Operator Telephone Ext:	Not reported
Owner/Operator Fax:	Not reported
Owner/Operator Email:	Not reported

Owner/Operator Indicator:	Operator
Owner/Operator Name:	DIVINE CORP 3RD 23
Legal Status:	Private
Date Became Current:	1999-01-01 00:00:00.
Date Ended Current:	Not reported
Owner/Operator Address:	203 W 3RD AVE
Owner/Operator City,State,Zip:	SPOKANE, WA 99201
Owner/Operator Telephone:	509-455-8622
Owner/Operator Telephone Ext:	Not reported
Owner/Operator Fax:	Not reported

DIVINE CORP 3RD 23 (Continued) **1000696978**

Owner/Operator Email:	Not reported
Owner/Operator Indicator:	Owner
Owner/Operator Name:	DIVINE CORP
Legal Status:	Private
Date Became Current:	Not reported
Date Ended Current:	Not reported
Owner/Operator Address:	203 W 3RD AVE
Owner/Operator City,State,Zip:	SPOKANE, WA 99201
Owner/Operator Telephone:	509-455-8622
Owner/Operator Telephone Ext:	Not reported
Owner/Operator Fax:	Not reported
Owner/Operator Email:	Not reported
Owner/Operator Indicator:	Operator
Owner/Operator Name:	DIVINE CORP
Legal Status:	Private
Date Became Current:	1996-09-16 00:00:00.
Date Ended Current:	Not reported
Owner/Operator Address:	203 W 3RD AVE
Owner/Operator City,State,Zip:	SPOKANE, WA 99201
Owner/Operator Telephone:	509-455-8622
Owner/Operator Telephone Ext:	Not reported
Owner/Operator Fax:	Not reported
Owner/Operator Email:	Not reported
Owner/Operator Indicator:	Operator
Owner/Operator Name:	DIVINE CORP
Legal Status:	Private
Date Became Current:	1996-09-16 00:00:00.
Date Ended Current:	Not reported
Owner/Operator Address:	203 W 3RD AVE
Owner/Operator City,State,Zip:	SPOKANE, WA 99201
Owner/Operator Telephone:	509-455-8622
Owner/Operator Telephone Ext:	Not reported
Owner/Operator Fax:	Not reported
Owner/Operator Email:	Not reported
Owner/Operator Indicator:	Operator
Owner/Operator Name:	DIVINE CORP
Legal Status:	Private
Date Became Current:	1996-09-16 00:00:00.
Date Ended Current:	Not reported
Owner/Operator Address:	203 W 3RD AVE
Owner/Operator City,State,Zip:	SPOKANE, WA 99201-3611
Owner/Operator Telephone:	Not reported
Owner/Operator Telephone Ext:	Not reported
Owner/Operator Fax:	Not reported
Owner/Operator Email:	Not reported
Owner/Operator Indicator:	Owner
Owner/Operator Name:	DIVINE CORP
Legal Status:	Private
Date Became Current:	1999-01-01 00:00:00.
Date Ended Current:	Not reported
Owner/Operator Address:	203 W 3RD AVE
Owner/Operator City,State,Zip:	SPOKANE, WA 99201-3611

DIVINE CORP 3RD 23 (Continued) **1000696978**

Owner/Operator Telephone:	Not reported
Owner/Operator Telephone Ext:	Not reported
Owner/Operator Fax:	Not reported
Owner/Operator Email:	Not reported
Owner/Operator Indicator:	Operator
Owner/Operator Name:	DIVINE CORP 3RD 23
Legal Status:	Private
Date Became Current:	Not reported
Date Ended Current:	Not reported
Owner/Operator Address:	W 203 3RD AVE
Owner/Operator City,State,Zip:	SPOKANE, WA 99204
Owner/Operator Telephone:	000-000-0000
Owner/Operator Telephone Ext:	Not reported
Owner/Operator Fax:	Not reported
Owner/Operator Email:	Not reported
Owner/Operator Indicator:	Owner
Owner/Operator Name:	DIVINE CORP
Legal Status:	Private
Date Became Current:	Not reported
Date Ended Current:	Not reported
Owner/Operator Address:	203 W 3RD AVE
Owner/Operator City,State,Zip:	SPOKANE, WA 99201
Owner/Operator Telephone:	509-455-8622
Owner/Operator Telephone Ext:	Not reported
Owner/Operator Fax:	Not reported
Owner/Operator Email:	Not reported
Owner/Operator Indicator:	Owner
Owner/Operator Name:	DIVINE CORP
Legal Status:	Private
Date Became Current:	Not reported
Date Ended Current:	Not reported
Owner/Operator Address:	203 W 3RD AVE
Owner/Operator City,State,Zip:	SPOKANE, WA 99201
Owner/Operator Telephone:	509-455-8622
Owner/Operator Telephone Ext:	Not reported
Owner/Operator Fax:	Not reported
Owner/Operator Email:	Not reported
Owner/Operator Indicator:	Operator
Owner/Operator Name:	DIVINE CORP 3RD 23
Legal Status:	Private
Date Became Current:	1999-01-01 00:00:00.
Date Ended Current:	Not reported
Owner/Operator Address:	203 W 3RD AVE
Owner/Operator City,State,Zip:	SPOKANE, WA 99201
Owner/Operator Telephone:	509-455-8622
Owner/Operator Telephone Ext:	Not reported
Owner/Operator Fax:	Not reported
Owner/Operator Email:	Not reported
Owner/Operator Indicator:	Owner
Owner/Operator Name:	DIVINE CORP
Legal Status:	Private
Date Became Current:	Not reported

DIVINE CORP 3RD 23 (Continued) **1000696978**

Date Ended Current:	Not reported
Owner/Operator Address:	203 W 3RD AVE
Owner/Operator City,State,Zip:	SPOKANE, WA 99201
Owner/Operator Telephone:	509-455-8622
Owner/Operator Telephone Ext:	Not reported
Owner/Operator Fax:	Not reported
Owner/Operator Email:	Not reported

Owner/Operator Indicator:	Owner
Owner/Operator Name:	DIVINE CORP
Legal Status:	Private
Date Became Current:	Not reported
Date Ended Current:	Not reported
Owner/Operator Address:	203 W 3RD AVE
Owner/Operator City,State,Zip:	SPOKANE, WA 99201
Owner/Operator Telephone:	509-455-8622
Owner/Operator Telephone Ext:	Not reported
Owner/Operator Fax:	Not reported
Owner/Operator Email:	Not reported

Owner/Operator Indicator:	Operator
Owner/Operator Name:	DIVINE CORP 3RD 23
Legal Status:	Private
Date Became Current:	1999-01-01 00:00:00.
Date Ended Current:	Not reported
Owner/Operator Address:	203 W 3RD AVE
Owner/Operator City,State,Zip:	SPOKANE, WA 99201
Owner/Operator Telephone:	509-455-8622
Owner/Operator Telephone Ext:	Not reported
Owner/Operator Fax:	Not reported
Owner/Operator Email:	Not reported

Owner/Operator Indicator:	Owner
Owner/Operator Name:	DIVINE CORP
Legal Status:	Private
Date Became Current:	1999-01-01 00:00:00.
Date Ended Current:	Not reported
Owner/Operator Address:	203 W 3RD AVE
Owner/Operator City,State,Zip:	SPOKANE, WA 99201
Owner/Operator Telephone:	509-455-8622
Owner/Operator Telephone Ext:	Not reported
Owner/Operator Fax:	Not reported
Owner/Operator Email:	Not reported

Owner/Operator Indicator:	Owner
Owner/Operator Name:	DIVINE CORP
Legal Status:	Private
Date Became Current:	1999-01-01 00:00:00.
Date Ended Current:	Not reported
Owner/Operator Address:	203 W 3RD AVE
Owner/Operator City,State,Zip:	SPOKANE, WA 99201-3611
Owner/Operator Telephone:	509-455-8622
Owner/Operator Telephone Ext:	Not reported
Owner/Operator Fax:	Not reported
Owner/Operator Email:	Not reported

Owner/Operator Indicator:	Operator

DIVINE CORP 3RD 23 (Continued) **1000696978**

Owner/Operator Name:	DIVINE CORP 3RD 23
Legal Status:	Private
Date Became Current:	Not reported
Date Ended Current:	Not reported
Owner/Operator Address:	W 203 3RD AVE
Owner/Operator City,State,Zip:	SPOKANE, WA 99204
Owner/Operator Telephone:	000-000-0000
Owner/Operator Telephone Ext:	Not reported
Owner/Operator Fax:	Not reported
Owner/Operator Email:	Not reported

Owner/Operator Indicator:	Owner
Owner/Operator Name:	DIVINE CORP 3RD 23
Legal Status:	Private
Date Became Current:	Not reported
Date Ended Current:	Not reported
Owner/Operator Address:	W 203 3RD AVE
Owner/Operator City,State,Zip:	SPOKANE, WA 99204
Owner/Operator Telephone:	000-000-0000
Owner/Operator Telephone Ext:	Not reported
Owner/Operator Fax:	Not reported
Owner/Operator Email:	Not reported

Owner/Operator Indicator:	Operator
Owner/Operator Name:	DIVINE CORP 3RD 23
Legal Status:	Private
Date Became Current:	1999-01-01 00:00:00.
Date Ended Current:	Not reported
Owner/Operator Address:	203 W 3RD AVE
Owner/Operator City,State,Zip:	SPOKANE, WA 99201
Owner/Operator Telephone:	509-455-8622
Owner/Operator Telephone Ext:	Not reported
Owner/Operator Fax:	Not reported
Owner/Operator Email:	Not reported

Owner/Operator Indicator:	Operator
Owner/Operator Name:	DIVINE CORP 3RD 23
Legal Status:	Private
Date Became Current:	1999-01-01 00:00:00.
Date Ended Current:	Not reported
Owner/Operator Address:	203 W 3RD AVE
Owner/Operator City,State,Zip:	SPOKANE, WA 99201
Owner/Operator Telephone:	509-455-8622
Owner/Operator Telephone Ext:	Not reported
Owner/Operator Fax:	Not reported
Owner/Operator Email:	Not reported

Owner/Operator Indicator:	Operator
Owner/Operator Name:	DIVINE CORP 3RD 23
Legal Status:	Private
Date Became Current:	1999-01-01 00:00:00.
Date Ended Current:	Not reported
Owner/Operator Address:	203 W 3RD AVE
Owner/Operator City,State,Zip:	SPOKANE, WA 99201
Owner/Operator Telephone:	509-455-8622
Owner/Operator Telephone Ext:	Not reported
Owner/Operator Fax:	Not reported

DIVINE CORP 3RD 23 (Continued) **1000696978**

Owner/Operator Email: Not reported

Historic Generators:

Receive Date: 2010-03-01 00:00:00.0
Handler Name: DIVINE CORP 3RD 23
Federal Waste Generator Description: Conditionally Exempt Small Quantity Generator
State District Owner: WA
Large Quantity Handler of Universal Waste: No
Recognized Trader Importer: No
Recognized Trader Exporter: No
Spent Lead Acid Battery Importer: No
Spent Lead Acid Battery Exporter: No
Current Record: No
Non Storage Recycler Activity: Not reported
Electronic Manifest Broker: Not reported

Receive Date: 2012-03-06 00:00:00.0
Handler Name: DIVINE CORP 3RD 23
Federal Waste Generator Description: Conditionally Exempt Small Quantity Generator
State District Owner: WA
Large Quantity Handler of Universal Waste: No
Recognized Trader Importer: No
Recognized Trader Exporter: No
Spent Lead Acid Battery Importer: No
Spent Lead Acid Battery Exporter: No
Current Record: No
Non Storage Recycler Activity: Not reported
Electronic Manifest Broker: Not reported

Receive Date: 2000-03-09 00:00:00.0
Handler Name: DIVINE CORP 3RD 23
Federal Waste Generator Description: Not a generator, verified
State District Owner: WA
Large Quantity Handler of Universal Waste: No
Recognized Trader Importer: No
Recognized Trader Exporter: No
Spent Lead Acid Battery Importer: No
Spent Lead Acid Battery Exporter: No
Current Record: No
Non Storage Recycler Activity: Not reported
Electronic Manifest Broker: Not reported

Receive Date: 2011-01-10 00:00:00.0
Handler Name: DIVINE CORP 3RD 23
Federal Waste Generator Description: Conditionally Exempt Small Quantity Generator
State District Owner: WA
Large Quantity Handler of Universal Waste: No
Recognized Trader Importer: No
Recognized Trader Exporter: No
Spent Lead Acid Battery Importer: No
Spent Lead Acid Battery Exporter: No
Current Record: No
Non Storage Recycler Activity: Not reported
Electronic Manifest Broker: Not reported

Receive Date: 1993-12-31 00:00:00.0
Handler Name: DIVINE CORP 3RD 23

DIVINE CORP 3RD 23 (Continued) **1000696978**

Federal Waste Generator Description:	Small Quantity Generator
State District Owner:	WA
Large Quantity Handler of Universal Waste:	No
Recognized Trader Importer:	No
Recognized Trader Exporter:	No
Spent Lead Acid Battery Importer:	No
Spent Lead Acid Battery Exporter:	No
Current Record:	No
Non Storage Recycler Activity:	Not reported
Electronic Manifest Broker:	Not reported

Receive Date:	1994-01-01 00:00:00.0
Handler Name: DIVINE CORP 3RD 23	
Federal Waste Generator Description:	Not a generator, verified
State District Owner:	WA
Large Quantity Handler of Universal Waste:	No
Recognized Trader Importer:	No
Recognized Trader Exporter:	No
Spent Lead Acid Battery Importer:	No
Spent Lead Acid Battery Exporter:	No
Current Record:	No
Non Storage Recycler Activity:	Not reported
Electronic Manifest Broker:	Not reported

Receive Date:	1996-03-04 00:00:00.0
Handler Name: DIVINE CORP 3RD 23	
Federal Waste Generator Description:	Small Quantity Generator
State District Owner:	WA
Large Quantity Handler of Universal Waste:	No
Recognized Trader Importer:	No
Recognized Trader Exporter:	No
Spent Lead Acid Battery Importer:	No
Spent Lead Acid Battery Exporter:	No
Current Record:	No
Non Storage Recycler Activity:	Not reported
Electronic Manifest Broker:	Not reported

Receive Date:	1997-03-06 00:00:00.0
Handler Name: DIVINE CORP 3RD 23	
Federal Waste Generator Description:	Small Quantity Generator
State District Owner:	WA
Large Quantity Handler of Universal Waste:	No
Recognized Trader Importer:	No
Recognized Trader Exporter:	No
Spent Lead Acid Battery Importer:	No
Spent Lead Acid Battery Exporter:	No
Current Record:	No
Non Storage Recycler Activity:	Not reported
Electronic Manifest Broker:	Not reported

Receive Date:	1998-03-30 00:00:00.0
Handler Name: DIVINE CORP 3RD 23	
Federal Waste Generator Description:	Small Quantity Generator
State District Owner:	WA
Large Quantity Handler of Universal Waste:	No
Recognized Trader Importer:	No
Recognized Trader Exporter:	No

DIVINE CORP 3RD 23 (Continued) **1000696978**

Spent Lead Acid Battery Importer:	No
Spent Lead Acid Battery Exporter:	No
Current Record:	No
Non Storage Recycler Activity:	Not reported
Electronic Manifest Broker:	Not reported

Receive Date:	1999-03-05 00:00:00.0
Handler Name: DIVINE CORP 3RD 23	
Federal Waste Generator Description:	Small Quantity Generator
State District Owner:	WA
Large Quantity Handler of Universal Waste:	No
Recognized Trader Importer:	No
Recognized Trader Exporter:	No
Spent Lead Acid Battery Importer:	No
Spent Lead Acid Battery Exporter:	No
Current Record:	No
Non Storage Recycler Activity:	Not reported
Electronic Manifest Broker:	Not reported

Receive Date:	2000-03-09 00:00:00.0
Handler Name: DIVINE CORP 3RD 23	
Federal Waste Generator Description:	Small Quantity Generator
State District Owner:	WA
Large Quantity Handler of Universal Waste:	No
Recognized Trader Importer:	No
Recognized Trader Exporter:	No
Spent Lead Acid Battery Importer:	No
Spent Lead Acid Battery Exporter:	No
Current Record:	No
Non Storage Recycler Activity:	Not reported
Electronic Manifest Broker:	Not reported

Receive Date:	2001-03-05 00:00:00.0
Handler Name: DIVINE CORP 3RD 23	
Federal Waste Generator Description:	Conditionally Exempt Small Quantity Generator
State District Owner:	WA
Large Quantity Handler of Universal Waste:	No
Recognized Trader Importer:	No
Recognized Trader Exporter:	No
Spent Lead Acid Battery Importer:	No
Spent Lead Acid Battery Exporter:	No
Current Record:	No
Non Storage Recycler Activity:	Not reported
Electronic Manifest Broker:	Not reported

Receive Date:	2002-03-06 00:00:00.0
Handler Name: DIVINE CORP 3RD 23	
Federal Waste Generator Description:	Conditionally Exempt Small Quantity Generator
State District Owner:	WA
Large Quantity Handler of Universal Waste:	No
Recognized Trader Importer:	No
Recognized Trader Exporter:	No
Spent Lead Acid Battery Importer:	No
Spent Lead Acid Battery Exporter:	No
Current Record:	No
Non Storage Recycler Activity:	Not reported
Electronic Manifest Broker:	Not reported

DIVINE CORP 3RD 23 (Continued) **1000696978**

Receive Date: 2003-03-03 00:00:00.0
Handler Name: DIVINE CORP 3RD 23
Federal Waste Generator Description: Conditionally Exempt Small Quantity Generator
State District Owner: WA
Large Quantity Handler of Universal Waste: No
Recognized Trader Importer: No
Recognized Trader Exporter: No
Spent Lead Acid Battery Importer: No
Spent Lead Acid Battery Exporter: No
Current Record: No
Non Storage Recycler Activity: Not reported
Electronic Manifest Broker: Not reported

Receive Date: 2004-03-01 00:00:00.0
Handler Name: DIVINE CORP 3RD 23
Federal Waste Generator Description: Conditionally Exempt Small Quantity Generator
State District Owner: WA
Large Quantity Handler of Universal Waste: No
Recognized Trader Importer: No
Recognized Trader Exporter: No
Spent Lead Acid Battery Importer: No
Spent Lead Acid Battery Exporter: No
Current Record: No
Non Storage Recycler Activity: Not reported
Electronic Manifest Broker: Not reported

Receive Date: 2005-02-28 00:00:00.0
Handler Name: DIVINE CORP 3RD 23
Federal Waste Generator Description: Conditionally Exempt Small Quantity Generator
State District Owner: WA
Large Quantity Handler of Universal Waste: No
Recognized Trader Importer: No
Recognized Trader Exporter: No
Spent Lead Acid Battery Importer: No
Spent Lead Acid Battery Exporter: No
Current Record: No
Non Storage Recycler Activity: Not reported
Electronic Manifest Broker: Not reported

Receive Date: 2006-02-27 00:00:00.0
Handler Name: DIVINE CORP 3RD 23
Federal Waste Generator Description: Conditionally Exempt Small Quantity Generator
State District Owner: WA
Large Quantity Handler of Universal Waste: No
Recognized Trader Importer: No
Recognized Trader Exporter: No
Spent Lead Acid Battery Importer: No
Spent Lead Acid Battery Exporter: No
Current Record: No
Non Storage Recycler Activity: Not reported
Electronic Manifest Broker: Not reported

Receive Date: 2007-03-09 00:00:00.0
Handler Name: DIVINE CORP 3RD 23
Federal Waste Generator Description: Conditionally Exempt Small Quantity Generator
State District Owner: WA
Large Quantity Handler of Universal Waste: No

DIVINE CORP 3RD 23 (Continued) **1000696978**

Recognized Trader Importer:	No
Recognized Trader Exporter:	No
Spent Lead Acid Battery Importer:	No
Spent Lead Acid Battery Exporter:	No
Current Record:	No
Non Storage Recycler Activity:	Not reported
Electronic Manifest Broker:	Not reported

Receive Date:	2008-02-12 00:00:00.0
Handler Name: DIVINE CORP 3RD 23	
Federal Waste Generator Description:	Conditionally Exempt Small Quantity Generator
State District Owner:	WA
Large Quantity Handler of Universal Waste:	No
Recognized Trader Importer:	No
Recognized Trader Exporter:	No
Spent Lead Acid Battery Importer:	No
Spent Lead Acid Battery Exporter:	No
Current Record:	No
Non Storage Recycler Activity:	Not reported
Electronic Manifest Broker:	Not reported

Receive Date:	2009-03-10 00:00:00.0
Handler Name: DIVINE CORP 3RD 23	
Federal Waste Generator Description:	Conditionally Exempt Small Quantity Generator
State District Owner:	WA
Large Quantity Handler of Universal Waste:	No
Recognized Trader Importer:	No
Recognized Trader Exporter:	No
Spent Lead Acid Battery Importer:	No
Spent Lead Acid Battery Exporter:	No
Current Record:	No
Non Storage Recycler Activity:	Not reported
Electronic Manifest Broker:	Not reported

Receive Date:	2010-03-01 00:00:00.0
Handler Name: DIVINE CORP 3RD 23	
Federal Waste Generator Description:	Conditionally Exempt Small Quantity Generator
State District Owner:	WA
Large Quantity Handler of Universal Waste:	No
Recognized Trader Importer:	No
Recognized Trader Exporter:	No
Spent Lead Acid Battery Importer:	No
Spent Lead Acid Battery Exporter:	No
Current Record:	No
Non Storage Recycler Activity:	Not reported
Electronic Manifest Broker:	Not reported

Receive Date:	2011-01-10 00:00:00.0
Handler Name: DIVINE CORP 3RD 23	
Federal Waste Generator Description:	Conditionally Exempt Small Quantity Generator
State District Owner:	WA
Large Quantity Handler of Universal Waste:	No
Recognized Trader Importer:	No
Recognized Trader Exporter:	No
Spent Lead Acid Battery Importer:	No
Spent Lead Acid Battery Exporter:	No
Current Record:	No

DIVINE CORP 3RD 23 (Continued) **1000696978**

Non Storage Recycler Activity: Not reported
Electronic Manifest Broker: Not reported

Receive Date: 2012-03-06 00:00:00.0
Handler Name: DIVINE CORP 3RD 23
Federal Waste Generator Description: Conditionally Exempt Small Quantity Generator
State District Owner: WA
Large Quantity Handler of Universal Waste: No
Recognized Trader Importer: No
Recognized Trader Exporter: No
Spent Lead Acid Battery Importer: No
Spent Lead Acid Battery Exporter: No
Current Record: No
Non Storage Recycler Activity: Not reported
Electronic Manifest Broker: Not reported

Receive Date: 2013-02-28 00:00:00.0
Handler Name: DIVINE CORP 3RD 23
Federal Waste Generator Description: Not a generator, verified
State District Owner: WA
Large Quantity Handler of Universal Waste: No
Recognized Trader Importer: No
Recognized Trader Exporter: No
Spent Lead Acid Battery Importer: No
Spent Lead Acid Battery Exporter: No
Current Record: No
Non Storage Recycler Activity: Not reported
Electronic Manifest Broker: Not reported

Receive Date: 2014-03-10 00:00:00.0
Handler Name: DIVINE CORP 3RD 23
Federal Waste Generator Description: Conditionally Exempt Small Quantity Generator
State District Owner: WA
Large Quantity Handler of Universal Waste: No
Recognized Trader Importer: No
Recognized Trader Exporter: No
Spent Lead Acid Battery Importer: No
Spent Lead Acid Battery Exporter: No
Current Record: No
Non Storage Recycler Activity: Not reported
Electronic Manifest Broker: Not reported

Receive Date: 2015-02-27 00:00:00.0
Handler Name: DIVINE CORP 3RD 23
Federal Waste Generator Description: Conditionally Exempt Small Quantity Generator
State District Owner: WA
Large Quantity Handler of Universal Waste: No
Recognized Trader Importer: No
Recognized Trader Exporter: No
Spent Lead Acid Battery Importer: No
Spent Lead Acid Battery Exporter: No
Current Record: No
Non Storage Recycler Activity: Not reported
Electronic Manifest Broker: Not reported

Receive Date: 2016-02-29 00:00:00.0
Handler Name: DIVINE CORP 3RD 23

DIVINE CORP 3RD 23 (Continued) **1000696978**

Federal Waste Generator Description:	Not a generator, verified
State District Owner:	WA
Large Quantity Handler of Universal Waste:	No
Recognized Trader Importer:	No
Recognized Trader Exporter:	No
Spent Lead Acid Battery Importer:	No
Spent Lead Acid Battery Exporter:	No
Current Record:	No
Non Storage Recycler Activity:	Not reported
Electronic Manifest Broker:	Not reported

Receive Date:	2017-02-28 00:00:00.0
Handler Name: DIVINE CORP 3RD 23	
Federal Waste Generator Description:	Conditionally Exempt Small Quantity Generator
State District Owner:	WA
Large Quantity Handler of Universal Waste:	No
Recognized Trader Importer:	No
Recognized Trader Exporter:	No
Spent Lead Acid Battery Importer:	No
Spent Lead Acid Battery Exporter:	No
Current Record:	No
Non Storage Recycler Activity:	Not reported
Electronic Manifest Broker:	Not reported

Receive Date:	2018-02-13 00:00:00.0
Handler Name: DIVINE CORP 3RD 23	
Federal Waste Generator Description:	Conditionally Exempt Small Quantity Generator
State District Owner:	WA
Large Quantity Handler of Universal Waste:	No
Recognized Trader Importer:	No
Recognized Trader Exporter:	No
Spent Lead Acid Battery Importer:	No
Spent Lead Acid Battery Exporter:	No
Current Record:	No
Non Storage Recycler Activity:	Not reported
Electronic Manifest Broker:	Not reported

Receive Date:	2019-03-05 00:00:00.0
Handler Name: DIVINE CORP 3RD 23	
Federal Waste Generator Description:	Not a generator, verified
State District Owner:	WA
Large Quantity Handler of Universal Waste:	No
Recognized Trader Importer:	No
Recognized Trader Exporter:	No
Spent Lead Acid Battery Importer:	No
Spent Lead Acid Battery Exporter:	No
Current Record:	No
Non Storage Recycler Activity:	Not reported
Electronic Manifest Broker:	Not reported

Receive Date:	2020-03-04 00:00:00.0
Handler Name: DIVINE CORP 3RD 23	
Federal Waste Generator Description:	Conditionally Exempt Small Quantity Generator
State District Owner:	WA
Large Quantity Handler of Universal Waste:	No
Recognized Trader Importer:	No
Recognized Trader Exporter:	No

DIVINE CORP 3RD 23 (Continued) **1000696978**

Spent Lead Acid Battery Importer:	No
Spent Lead Acid Battery Exporter:	No
Current Record:	Yes
Non Storage Recycler Activity:	Not reported
Electronic Manifest Broker:	Not reported

Receive Date:	2003-12-31 00:00:00.0
Handler Name: DIVINE CORP 3RD 23	
Federal Waste Generator Description:	Not a generator, verified
State District Owner:	WA
Large Quantity Handler of Universal Waste:	No
Recognized Trader Importer:	No
Recognized Trader Exporter:	No
Spent Lead Acid Battery Importer:	No
Spent Lead Acid Battery Exporter:	No
Current Record:	No
Non Storage Recycler Activity:	Not reported
Electronic Manifest Broker:	Not reported

Receive Date:	2005-12-31 00:00:00.0
Handler Name: DIVINE CORP 3RD 23	
Federal Waste Generator Description:	Not a generator, verified
State District Owner:	WA
Large Quantity Handler of Universal Waste:	No
Recognized Trader Importer:	No
Recognized Trader Exporter:	No
Spent Lead Acid Battery Importer:	No
Spent Lead Acid Battery Exporter:	No
Current Record:	No
Non Storage Recycler Activity:	Not reported
Electronic Manifest Broker:	Not reported

Receive Date:	2007-12-31 00:00:00.0
Handler Name: DIVINE CORP 3RD 23	
Federal Waste Generator Description:	Not a generator, verified
State District Owner:	WA
Large Quantity Handler of Universal Waste:	No
Recognized Trader Importer:	No
Recognized Trader Exporter:	No
Spent Lead Acid Battery Importer:	No
Spent Lead Acid Battery Exporter:	No
Current Record:	No
Non Storage Recycler Activity:	Not reported
Electronic Manifest Broker:	Not reported

List of NAICS Codes and Descriptions:

NAICS Code:	44711
NAICS Description:	GASOLINE STATIONS WITH CONVENIENCE STORES

NAICS Code:	447110
NAICS Description:	GASOLINE STATIONS WITH CONVENIENCE STORES

Facility Has Received Notices of Violation:

Found Violation:	No
Agency Which Determined Violation:	Not reported
Violation Short Description:	Not reported

DIVINE CORP 3RD 23 (Continued) **1000696978**

Date Violation was Determined: Not reported
Actual Return to Compliance Date: Not reported
Return to Compliance Qualifier: Not reported
Violation Responsible Agency: Not reported
Scheduled Compliance Date: Not reported
Enforcement Identifier: Not reported
Date of Enforcement Action: Not reported
Enforcement Responsible Agency: Not reported
Enforcement Docket Number: Not reported
Enforcement Attorney: Not reported
Corrective Action Component: Not reported
Appeal Initiated Date: Not reported
Appeal Resolution Date: Not reported
Disposition Status Date: Not reported
Disposition Status: Not reported
Disposition Status Description: Not reported
Consent/Final Order Sequence Number: Not reported
Consent/Final Order Respondent Name: Not reported
Consent/Final Order Lead Agency: Not reported
Enforcement Type: Not reported
Enforcement Responsible Person: Not reported
Enforcement Responsible Sub-Organization: Not reported
SEP Sequence Number: Not reported
SEP Expenditure Amount: Not reported
SEP Scheduled Completion Date: Not reported
SEP Actual Date: Not reported
SEP Defaulted Date: Not reported
SEP Type: Not reported
SEP Type Description: Not reported
Proposed Amount: Not reported
Final Monetary Amount: Not reported
Paid Amount: Not reported
Final Count: Not reported
Final Amount: Not reported

Evaluation Action Summary:
Evaluation Date: 1993-05-27 00:00:00.0
Evaluation Responsible Agency: State
Found Violation: No
Evaluation Type Description: FOCUSED COMPLIANCE INSPECTION
Evaluation Responsible Person Identifier: WAAGM
Evaluation Responsible Sub-Organization: ER
Actual Return to Compliance Date: Not reported
Scheduled Compliance Date: Not reported
Date of Request: Not reported
Date Response Received: Not reported
Request Agency: Not reported
Former Citation: Not reported

CSCSL:
Name: DIVINE CORP 3RD 23
Address: W 203 3RD AVE
City,State,Zip: SPOKANE, WA 99204
Facility ID: 36937988
Region: Eastern

DIVINE CORP 3RD 23 (Continued) **1000696978**

Lat/Long:	47.6533854 / -117.4151195
Clean Up Siteid:	5964
Site Status:	Cleanup Started
Contaminant Name:	Benzene
Alternate Site Names:	DIVINE CORP 3RD AVE,DIVINE CORPORATION UST 5675,DIVINE'S AUTO CENTER,DIVINE'S FASMART
Site Rank:	Not reported
Has Institutional Control:	Not reported
Past VCP:	True
Current VCP:	True
Ground Water:	Confirmed Above Cleanup Levels
Surface Water:	Not reported
Soil:	Confirmed Above Cleanup Levels
Sediment:	Not reported
Air:	Not reported
Bedrock:	Not reported
Responsible Unit:	Eastern

Name:	DIVINE CORP 3RD 23
Address:	W 203 3RD AVE
City,State,Zip:	SPOKANE, WA 99204
Facility ID:	36937988
Region:	Eastern
Lat/Long:	47.6533854 / -117.4151195
Clean Up Siteid:	5964
Site Status:	Cleanup Started
Contaminant Name:	Petroleum-Gasoline
Alternate Site Names:	DIVINE CORP 3RD AVE,DIVINE CORPORATION UST 5675,DIVINE'S AUTO CENTER,DIVINE'S FASMART
Site Rank:	Not reported
Has Institutional Control:	Not reported
Past VCP:	True
Current VCP:	True
Ground Water:	Confirmed Above Cleanup Levels
Surface Water:	Not reported
Soil:	Not reported
Sediment:	Not reported
Air:	Not reported
Bedrock:	Not reported
Responsible Unit:	Eastern

Name:	DIVINE CORP 3RD 23
Address:	W 203 3RD AVE
City,State,Zip:	SPOKANE, WA 99204
Facility ID:	36937988
Region:	Eastern
Lat/Long:	47.6533854 / -117.4151195
Clean Up Siteid:	5964
Site Status:	Cleanup Started
Contaminant Name:	Petroleum-Other
Alternate Site Names:	DIVINE CORP 3RD AVE,DIVINE CORPORATION UST 5675,DIVINE'S AUTO CENTER,DIVINE'S FASMART
Site Rank:	Not reported
Has Institutional Control:	Not reported
Past VCP:	True
Current VCP:	True
Ground Water:	Not reported

DIVINE CORP 3RD 23 (Continued) **1000696978**

Surface Water: Not reported
Soil: Confirmed Above Cleanup Levels
Sediment: Not reported
Air: Not reported
Bedrock: Not reported
Responsible Unit: Eastern

LUST:

Name: DIVINE CORP 3RD 23
Address: W 203 3RD AVE
City,State,Zip: SPOKANE, WA 99204
Facility ID: 36937988
Lust Status Type: LUST - Monitoring
Cleanup Site ID: 5964
Cleanup Unit Type: Upland
Process Type: Voluntary Cleanup Program
Cleanup Unit Name: DIVINE CORP 3RD AVE,DIVINE CORPORATION UST 5675,DIVINE'S AUTO CENTER,DIVINE'S FASMART
Response Section: Eastern
Release Date: 10/31/1988
Lust Date: 12/22/1988
Region: Eastern
Lust ID: 2152
UST ID: 5675
Contaminant Name: Petroleum-Gasoline
Ground Water: Confirmed Above Cleanup Levels
Surface Water: Not reported
Soil: Not reported
Sediment: Not reported
Air: Not reported
Bedrock: Not reported
Lat/Long: 47.6533854 / -117.41511

Name: DIVINE CORP 3RD 23
Address: W 203 3RD AVE
City,State,Zip: SPOKANE, WA 99204
Facility ID: 36937988
Lust Status Type: LUST - Monitoring
Cleanup Site ID: 5964
Cleanup Unit Type: Upland
Process Type: Voluntary Cleanup Program
Cleanup Unit Name: DIVINE CORP 3RD AVE,DIVINE CORPORATION UST 5675,DIVINE'S AUTO CENTER,DIVINE'S FASMART
Response Section: Eastern
Release Date: 10/31/1988
Lust Date: 12/22/1988
Region: Eastern
Lust ID: 2152
UST ID: 5675
Contaminant Name: Benzene
Ground Water: Confirmed Above Cleanup Levels
Surface Water: Not reported
Soil: Confirmed Above Cleanup Levels
Sediment: Not reported
Air: Not reported
Bedrock: Not reported
Lat/Long: 47.6533854 / -117.41511

DIVINE CORP 3RD 23 (Continued) **1000696978**

Name:	DIVINE CORP 3RD 23
Address:	W 203 3RD AVE
City,State,Zip:	SPOKANE, WA 99204
Facility ID:	36937988
Lust Status Type:	LUST - Monitoring
Cleanup Site ID:	5964
Cleanup Unit Type:	Upland
Process Type:	Voluntary Cleanup Program
Cleanup Unit Name:	DIVINE CORP 3RD AVE,DIVINE CORPORATION UST 5675,DIVINE'S AUTO CENTER,DIVINE'S FASMART
Response Section:	Eastern
Release Date:	10/31/1988
Lust Date:	12/22/1988
Region:	Eastern
Lust ID:	2152
UST ID:	5675
Contaminant Name:	Petroleum-Other
Ground Water:	Not reported
Surface Water:	Not reported
Soil:	Confirmed Above Cleanup Levels
Sediment:	Not reported
Air:	Not reported
Bedrock:	Not reported
Lat/Long:	47.6533854 / -117.41511

UST:

Name:	DIVINE'S FASMART
Address:	203 W 3RD AVE
City:	SPOKANE
Zip:	99201
Facility ID:	36937988
Site Id:	5675
UBI:	Not reported
Phone Number:	Not reported
Decimal Latitude:	47.6533854
Decimal Longitude:	-117.4151195
Tank Name:	1
Tag Number:	A3285
Tank Status:	Operational
Tank Status Date:	08/06/1996
Tank Install Date:	11/01/1988
Tank Closure Date:	Not reported
Capacity Range:	5,000 to 9,999 Gallons
Tank Permit Expiration Date:	12/31/2020
Tank Upgrade Date:	07/07/1998
Tank Spill Prevention:	Spill Bucket/Spill Box
Tank Overfill Prevention:	Ball Float Valve (vent line)
Tank Material:	Dielectric Coated Steel
Tank Construction:	Double Wall Tank
Tank Tightness Test:	Not reported
Tank Corrosion Protection:	Sacrificial Anode
Tank Manifold:	Not reported
Tank Release Detection:	Automatic Tank Gauging
Tank SFC Type:	Sump
Pipe Material:	Fiberglass
Pipe Construction:	Double Wall Pipe

DIVINE CORP 3RD 23 (Continued) **1000696978**

Pipe Primary Release Detection:	Automatic Line Leak Detector (ALLD)
Pipe Second Release Detection:	Annual Line Tightness Test (LTT)
Pipe Corrosion Protection:	Corrosion Resistant
Pipe Pumping System:	Pressurized System
Responsible Unit:	Eastern
Dispencer/Pump SFC Type:	Rubber Boot

Name:	DIVINE'S FASMART
Address:	203 W 3RD AVE
City:	SPOKANE
Zip:	99201

Tank Name:	2
Tag Number:	A3285
Tank Status:	Operational
Tank Status Date:	08/06/1996
Tank Install Date:	11/01/1988
Tank Closure Date:	Not reported
Capacity Range:	5,000 to 9,999 Gallons
Tank Permit Expiration Date:	12/31/2020
Tank Upgrade Date:	07/07/1998
Tank Spill Prevention:	Spill Bucket/Spill Box
Tank Overfill Prevention:	Ball Float Valve (vent line)
Tank Material:	Dielectric Coated Steel
Tank Construction:	Double Wall Tank
Tank Tightness Test:	Not reported
Tank Corrosion Protection:	Sacrificial Anode
Tank Manifold:	Not reported
Tank Release Detection:	Automatic Tank Gauging
Tank SFC Type:	Sump
Pipe Material:	Fiberglass
Pipe Construction:	Double Wall Pipe
Pipe Primary Release Detection:	Automatic Line Leak Detector (ALLD)
Pipe Second Release Detection:	Annual Line Tightness Test (LTT)
Pipe Corrosion Protection:	Corrosion Resistant
Pipe Pumping System:	Pressurized System
Responsible Unit:	Eastern
Dispencer/Pump SFC Type:	Rubber Boot

Name:	DIVINE'S FASMART
Address:	203 W 3RD AVE
City:	SPOKANE
Zip:	99201

Tank Name:	3
Tag Number:	A3285
Tank Status:	Removed
Tank Status Date:	08/06/1996
Tank Install Date:	01/01/1964
Tank Closure Date:	Not reported
Capacity Range:	111 TO 1,100 Gallons
Tank Permit Expiration Date:	Not reported
Tank Upgrade Date:	Not reported
Tank Spill Prevention:	None
Tank Overfill Prevention:	None
Tank Material:	Not reported
Tank Construction:	Single Wall Tank

DIVINE CORP 3RD 23 (Continued) **1000696978**

Tank Tightness Test:	Not reported
Tank Corrosion Protection:	None
Tank Manifold:	Not reported
Tank Release Detection:	Weekly Manual Gauging
Tank SFC Type:	Not reported
Pipe Material:	Not reported
Pipe Construction:	Single Wall Pipe
Pipe Primary Release Detection:	Not reported
Pipe Second Release Detection:	Not reported
Pipe Corrosion Protection:	None
Pipe Pumping System:	Product Removed by Reclaimer
Responsible Unit:	Eastern
Dispencer/Pump SFC Type:	Not reported

ALLSITES:

Name:	DIVINE CORP 3RD 23
Facility Id:	36937988

Interaction:	111197
Interaction 1:	I
Interaction 2:	ENFORFNL
Ecology Program:	TOXICS
Program Data:	DMS
Facility Alt.:	Not reported
Program ID:	Not reported
Date Interaction:	2015-01-12 00:00:00
Date Interaction 3:	Enforcement Final
Latitude:	47.65337925
Longitude:	-117.41510545

Interaction:	108056
Interaction 1:	I
Interaction 2:	HWG
Ecology Program:	HAZWASTE
Program Data:	TURBOWASTE
Facility Alt.:	Divine Corp 3rd 23
Program ID:	WAD988506440
Date Interaction:	2013-12-31 00:00:00
Date Interaction 3:	Hazardous Waste Generator
Latitude:	47.65337925
Longitude:	-117.41510545

Interaction:	117231
Interaction 1:	I
Interaction 2:	HWOTHER
Ecology Program:	HAZWASTE
Program Data:	TURBOWASTE
Facility Alt.:	Divine Corp 3rd 23
Program ID:	WAD988506440
Date Interaction:	2015-12-31 00:00:00
Date Interaction 3:	Haz Waste Management Acti
Latitude:	47.65337925
Longitude:	-117.41510545

DIVINE CORP 3RD 23 (Continued) **1000696978**

Interaction:	40979
Interaction 1:	A
Interaction 2:	UST
Ecology Program:	TOXICS
Program Data:	UST
Facility Alt.:	Not reported
Program ID:	5675
Date Interaction:	1964-01-01 00:00:00
Date Interaction 3:	Underground Storage Tank
Latitude:	47.65337925
Longitude:	-117.41510545

Interaction:	40982
Interaction 1:	I
Interaction 2:	TIER2
Ecology Program:	HAZWASTE
Program Data:	EPCRA
Facility Alt.:	Not reported
Program ID:	WAD988506440
Date Interaction:	1993-01-01 00:00:00
Date Interaction 3:	Emergency/Haz Chem Rpt TI
Latitude:	47.65337925
Longitude:	-117.41510545

Interaction:	40980
Interaction 1:	A
Interaction 2:	LUST
Ecology Program:	TOXICS
Program Data:	ISIS
Facility Alt.:	Not reported
Program ID:	5675
Date Interaction:	1988-10-31 00:00:00
Date Interaction 3:	LUST Facility
Latitude:	47.65337925
Longitude:	-117.41510545

Interaction:	104094
Interaction 1:	I
Interaction 2:	HWOTHER
Ecology Program:	HAZWASTE
Program Data:	TURBOWASTE
Facility Alt.:	Divine Corp 3rd 23
Program ID:	WAD988506440
Date Interaction:	2012-12-31 00:00:00
Date Interaction 3:	Haz Waste Management Acti
Latitude:	47.65337925
Longitude:	-117.41510545

Interaction:	121291
Interaction 1:	A
Interaction 2:	HWG
Ecology Program:	HAZWASTE
Program Data:	TURBOWASTE

DIVINE CORP 3RD 23 (Continued) **1000696978**

Facility Alt.:	Divine Corp 3rd 23
Program ID:	WAD988506440
Date Interaction:	2016-12-31 00:00:00
Date Interaction 3:	Hazardous Waste Generator
Latitude:	47.65337925
Longitude:	-117.41510545

Interaction:	40981
Interaction 1:	I
Interaction 2:	HWG
Ecology Program:	HAZWASTE
Program Data:	TURBOWASTE
Facility Alt.:	Divine Corp 3rd 23
Program ID:	WAD988506440
Date Interaction:	1992-05-08 00:00:00
Date Interaction 3:	Hazardous Waste Generator
Latitude:	47.65337925
Longitude:	-117.41510545

Interaction:	40983
Interaction 1:	A
Interaction 2:	VOLCLNST
Ecology Program:	TOXICS
Program Data:	ISIS
Facility Alt.:	Divine Corp 3rd 23
Program ID:	EA0060
Date Interaction:	2000-12-19 00:00:00
Date Interaction 3:	Voluntary Cleanup Sites
Latitude:	47.65337925
Longitude:	-117.41510545

WA MANIFEST:

Name:	DIVINE CORP 3RD 23
Address:	W 203 3RD AVE
City,State,Zip:	SPOKANE, WA 99204
Facility Address 2:	Not reported
Facility ID:	36937988
EPA ID:	WAD988506440
NAICS:	447110
State Waste Code Desc:	Not reported
Federal Waste Code Desc:	Not reported
Form Comm:	recyclyed 150&85 antifreeze. says W219/G09/H141
Data Year:	2017
Permit by Rule:	False
Mailing Address 2:	Not reported
Treatment by Generator:	False
Mixed Radioactive Waste:	False
Importer of Hazardous Waste:	False
Immediate Recycler:	False
Treatment/Storage/Disposal/Recycling Facility:	False
Generator of Dangerous Fuel Waste:	False
Generator Marketing to Burner:	False
Other Marketers (i.e., blender, distributor, etc.):	False
Utility Boiler Burner:	False

DIVINE CORP 3RD 23 (Continued) **1000696978**

Industry Boiler Burner:	False
Industrial Furnace:	False
Smelter Defferal:	False
Universal Waste:	Not reported
Off-Specification:	Not reported
LN Address 2:	Not reported
Tax Reg #:	328054342
Business Type:	Not reported
Mail Name:	Not reported
Mailing Address:	W 203 3RD AVE
Mailing City,State,Zip:	SPOKANE, WA 99201
Legal Organization Name:	Divine Corp
Legal Organization Type:	Private
Legal Contact:	Not reported
Legal Address:	203 W 3rd Ave
Legal Address 2:	Not reported
Legal City,State,Zip:	SPOKANE, WA 99201
Legal Phone Number:	(509)455-8622
Legal Effective Date:	01/01/1999
Land Organization Name:	Divine Corp
Land Organization Type:	Private
Land Contact:	Not reported
Land Address:	203 W 3rd Ave
Land City,State,Zip:	SPOKANE, WA 99201
Land Phone Number:	5094558622
Operator Organization Name:	Divine Corp
Operator Organization Type:	Private
Operator:	Not reported
Operator Address:	203 W 3rd Ave
Operator Address 2:	Not reported
Operator City,State,Zip:	SPOKANE, WA 99201
Operator Phone Number:	(509)455-8622
Operator Effective Date:	09/16/1996
Site Contact:	Not reported
Site Contact Address:	Not reported
Contact City,State,Zip:	Not reported
Site Contact Phone Number:	Not reported
Site Contact Email:	Not reported
Gen Status Code:	XQG
Monthly Generation:	False
Batch Generation:	False
One Time Generation:	False
Transport Own Waste:	False
Tranports Other Waste:	False
Recycler Onsite:	False
Transfer Facility:	False
Other Exemption:	Not reported
UW Battery Gen:	False
Used Oil Transporter:	False
Used Oil Transfer Facility:	False
Used Oil Processor:	False
Used Oil Refiner:	False
Used Oil Fuel Marketer Directs Shipments:	False
Used Oil Fuel Marketer Meets Specs:	False
Site Contact Address 2:	Not reported
SIC Code:	Not reported
CRK Number:	Not reported

DIVINE CORP 3RD 23 (Continued) **1000696978**

Active:		Not reported
CAS Number:		Not reported
Chemical Name:		Not reported
EHS:		Not reported
EHS CAS Number:		Not reported
EHS Name:		Not reported
Name:		DIVINE CORP 3RD 23
Address:		W 203 3RD AVE
City,State,Zip:		SPOKANE, WA 99204-0191
Facility Address 2:		Not reported
Facility ID:		36937988
EPA ID:		WAD988506440
NAICS:		447110
State Waste Code Desc:		Not reported
Federal Waste Code Desc:	D039	
Form Comm:		Not reported
Data Year:		2017
Permit by Rule:		False
Mailing Address 2:		Not reported
Treatment by Generator:		False
Mixed Radioactive Waste:		False
Importer of Hazardous Waste:		False
Immediate Recycler:		False
Treatment/Storage/Disposal/Recycling Facility:		False
Generator of Dangerous Fuel Waste:		False
Generator Marketing to Burner:		False
Other Marketers (i.e., blender, distributor, etc.):		False
Utility Boiler Burner:		False
Industry Boiler Burner:		False
Industrial Furnace:		False
Smelter Defferal:		False
Universal Waste:		Not reported
Off-Specification:		Not reported
LN Address 2:		Not reported
Tax Reg #:		328054342
Business Type:		RETAIL
Mail Name:		Divine Corp
Mailing Address:		W 203 3RD AVE
Mailing City,State,Zip:		SPOKANE, WA 99201-3611
Legal Organization Name:		Divine Corp
Legal Organization Type:		Private
Legal Contact:		Not reported
Legal Address:		203 W 3rd Ave
Legal Address 2:		Not reported
Legal City,State,Zip:		SPOKANE, WA 99201-3611
Legal Phone Number:		(509)455-8622
Legal Effective Date:		01/01/1999
Land Organization Name:		Divine Corp
Land Organization Type:		Private
Land Contact:		Not reported
Land Address:		203 W 3rd Ave
Land City,State,Zip:		SPOKANE, WA 99201-3611
Land Phone Number:		(509)455-8622
Operator Organization Name:		Divine Corp
Operator Organization Type:		Private
Operator:		Not reported

DIVINE CORP 3RD 23 (Continued) **1000696978**

Operator Address:	203 W 3rd Ave
Operator Address 2:	Not reported
Operator City,State,Zip:	SPOKANE, WA 99201-3611
Operator Phone Number:	(509)455-8622
Operator Effective Date:	09/16/1996
Site Contact:	Jim Redmon
Site Contact Address:	203 W 3rd Ave
Contact City,State,Zip:	SPOKANE, WA 99201-3611
Site Contact Phone Number:	(509)455-8622
Site Contact Email:	Not reported
Gen Status Code:	SQG
Monthly Generation:	False
Batch Generation:	True
One Time Generation:	False
Transport Own Waste:	False
Tranports Other Waste:	False
Recycler Onsite:	False
Transfer Facility:	False
Other Exemption:	Not reported
UW Battery Gen:	False
Used Oil Transporter:	False
Used Oil Transfer Facility:	False
Used Oil Processor:	False
Used Oil Refiner:	False
Used Oil Fuel Marketer Directs Shipments:	False
Used Oil Fuel Marketer Meets Specs:	False
Site Contact Address 2:	Not reported
SIC Code:	Not reported
CRK Number:	Not reported
Active:	Not reported
CAS Number:	Not reported
Chemical Name:	Not reported
EHS:	Not reported
EHS CAS Number:	Not reported
EHS Name:	Not reported

Name:	DIVINE CORP 3RD 23
Address:	W 203 3RD AVE
City,State,Zip:	SPOKANE, WA 99204-0191
Facility Address 2:	Not reported
Facility ID:	36937988
EPA ID:	WAD988506440
NAICS:	447110
State Waste Code Desc:	Not reported
Federal Waste Code Desc:	D008,D018,D035,D039
Form Comm:	1/30/17 120#/11/08/2016 120#
Data Year:	2016
Permit by Rule:	False
Mailing Address 2:	Not reported
Treatment by Generator:	False
Mixed Radioactive Waste:	False
Importer of Hazardous Waste:	False
Immediate Recycler:	False
Treatment/Storage/Disposal/Recycling Facility:	False
Generator of Dangerous Fuel Waste:	False
Generator Marketing to Burner:	False
Other Marketers (i.e., blender, distributor, etc.):	False

DIVINE CORP 3RD 23 (Continued) **1000696978**

Utility Boiler Burner:	False
Industry Boiler Burner:	False
Industrial Furnace:	False
Smelter Defferal:	False
Universal Waste:	Not reported
Off-Specification:	Not reported
LN Address 2:	Not reported
Tax Reg #:	328054342
Business Type:	Not reported
Mail Name:	Divine Corp
Mailing Address:	W 203 3RD AVE
Mailing City,State,Zip:	SPOKANE, WA 99201-3611
Legal Organization Name:	Divine Corp
Legal Organization Type:	Private
Legal Contact:	Not reported
Legal Address:	203 W 3rd Ave
Legal Address 2:	Not reported
Legal City,State,Zip:	SPOKANE, WA 99201-3611
Legal Phone Number:	(509)455-8622
Legal Effective Date:	01/01/1999
Land Organization Name:	Divine Corp
Land Organization Type:	Private
Land Contact:	Not reported
Land Address:	203 W 3rd Ave
Land City,State,Zip:	SPOKANE, WA 99201-3611
Land Phone Number:	(509)455-8622
Operator Organization Name:	Divine Corp
Operator Organization Type:	Private
Operator:	Not reported
Operator Address:	203 W 3rd Ave
Operator Address 2:	Not reported
Operator City,State,Zip:	SPOKANE, WA 99201-3611
Operator Phone Number:	(509)455-8622
Operator Effective Date:	09/16/1996
Site Contact:	Jim Redmon
Site Contact Address:	203 W 3rd Ave
Contact City,State,Zip:	SPOKANE, WA 99201-3611
Site Contact Phone Number:	(509)455-8622
Site Contact Email:	Not reported
Gen Status Code:	SQG
Monthly Generation:	False
Batch Generation:	True
One Time Generation:	False
Transport Own Waste:	False
Tranports Other Waste:	False
Recycler Onsite:	False
Transfer Facility:	False
Other Exemption:	Not reported
UW Battery Gen:	False
Used Oil Transporter:	False
Used Oil Transfer Facility:	False
Used Oil Processor:	False
Used Oil Refiner:	False
Used Oil Fuel Marketer Directs Shipments:	False
Used Oil Fuel Marketer Meets Specs:	False
Site Contact Address 2:	Not reported
SIC Code:	Not reported

DIVINE CORP 3RD 23 (Continued) **1000696978**

CRK Number:	Not reported
Active:	Not reported
CAS Number:	Not reported
Chemical Name:	Not reported
EHS:	Not reported
EHS CAS Number:	Not reported
EHS Name:	Not reported
Name:	DIVINE CORP 3RD 23
Address:	W 203 3RD AVE
City,State,Zip:	SPOKANE, WA 99204-0191
Facility Address 2:	Not reported
Facility ID:	36937988
EPA ID:	WAD988506440
NAICS:	447110
State Waste Code Desc:	Not reported
Federal Waste Code Desc:	Not reported
Form Comm:	Not reported
Data Year:	2015
Permit by Rule:	False
Mailing Address 2:	Not reported
Treatment by Generator:	False
Mixed Radioactive Waste:	False
Importer of Hazardous Waste:	False
Immediate Recycler:	False
Treatment/Storage/Disposal/Recycling Facility:	False
Generator of Dangerous Fuel Waste:	False
Generator Marketing to Burner:	False
Other Marketers (i.e., blender, distributor, etc.):	False
Utility Boiler Burner:	False
Industry Boiler Burner:	False
Industrial Furnace:	False
Smelter Defferal:	False
Universal Waste:	Not reported
Off-Specification:	Not reported
LN Address 2:	Not reported
Tax Reg #:	328054342
Business Type:	Not reported
Mail Name:	Divine Corp
Mailing Address:	W 203 3RD AVE
Mailing City,State,Zip:	SPOKANE, WA 99201-3611
Legal Organization Name:	Divine Corp
Legal Organization Type:	Private
Legal Contact:	Not reported
Legal Address:	203 W 3rd Ave
Legal Address 2:	Not reported
Legal City,State,Zip:	SPOKANE, WA 99201-3611
Legal Phone Number:	(509)455-8622
Legal Effective Date:	01/01/1999
Land Organization Name:	Divine Corp
Land Organization Type:	Private
Land Contact:	Not reported
Land Address:	203 W 3rd Ave
Land City,State,Zip:	SPOKANE, WA 99201-3611
Land Phone Number:	(509)455-8622
Operator Organization Name:	Divine Corp
Operator Organization Type:	Private

DIVINE CORP 3RD 23 (Continued) **1000696978**

Operator:	Not reported
Operator Address:	203 W 3rd Ave
Operator Address 2:	Not reported
Operator City,State,Zip:	SPOKANE, WA 99201-3611
Operator Phone Number:	(509)455-8622
Operator Effective Date:	09/16/1996
Site Contact:	Jim Redmon
Site Contact Address:	203 W 3rd Ave
Contact City,State,Zip:	SPOKANE, WA 99201-3611
Site Contact Phone Number:	(509)455-8622
Site Contact Email:	Not reported
Gen Status Code:	XQG
Monthly Generation:	False
Batch Generation:	False
One Time Generation:	False
Transport Own Waste:	False
Tranports Other Waste:	False
Recycler Onsite:	False
Transfer Facility:	False
Other Exemption:	Not reported
UW Battery Gen:	False
Used Oil Transporter:	False
Used Oil Transfer Facility:	False
Used Oil Processor:	False
Used Oil Refiner:	False
Used Oil Fuel Marketer Directs Shipments:	False
Used Oil Fuel Marketer Meets Specs:	False
Site Contact Address 2:	Not reported
SIC Code:	Not reported
CRK Number:	Not reported
Active:	Not reported
CAS Number:	Not reported
Chemical Name:	Not reported
EHS:	Not reported
EHS CAS Number:	Not reported
EHS Name:	Not reported

Name:	DIVINE CORP 3RD 23
Address:	W 203 3RD AVE
City,State,Zip:	SPOKANE, WA 99204-0191
Facility Address 2:	Not reported
Facility ID:	36937988
EPA ID:	WAD988506440
NAICS:	447110
State Waste Code Desc:	WT02
Federal Waste Code Desc:	D018,D039,F001,F003,F005
Form Comm:	Not reported
Data Year:	2014
Permit by Rule:	False
Mailing Address 2:	Not reported
Treatment by Generator:	False
Mixed Radioactive Waste:	False
Importer of Hazardous Waste:	False
Immediate Recycler:	False
Treatment/Storage/Disposal/Recycling Facility:	False
Generator of Dangerous Fuel Waste:	False
Generator Marketing to Burner:	False

DIVINE CORP 3RD 23 (Continued) **1000696978**

Other Marketers (i.e., blender, distributor, etc.):	False
Utility Boiler Burner:	False
Industry Boiler Burner:	False
Industrial Furnace:	False
Smelter Defferal:	False
Universal Waste:	Not reported
Off-Specification:	Not reported
LN Address 2:	Not reported
Tax Reg #:	328054342
Business Type:	Not reported
Mail Name:	Divine Corp
Mailing Address:	W 203 3RD AVE
Mailing City,State,Zip:	SPOKANE, WA 99201-3611
Legal Organization Name:	Divine Corp
Legal Organization Type:	Private
Legal Contact:	Not reported
Legal Address:	203 W 3rd Ave
Legal Address 2:	Not reported
Legal City,State,Zip:	SPOKANE, WA 99201-3611
Legal Phone Number:	(509)455-8622
Legal Effective Date:	01/01/1999
Land Organization Name:	Divine Corp
Land Organization Type:	Private
Land Contact:	Not reported
Land Address:	203 W 3rd Ave
Land City,State,Zip:	SPOKANE, WA 99201-3611
Land Phone Number:	(509)455-8622
Operator Organization Name:	Divine Corp
Operator Organization Type:	Private
Operator:	Not reported
Operator Address:	203 W 3rd Ave
Operator Address 2:	Not reported
Operator City,State,Zip:	SPOKANE, WA 99201-3611
Operator Phone Number:	(509)455-8622
Operator Effective Date:	09/16/1996
Site Contact:	Jim Redmon
Site Contact Address:	203 W 3rd Ave
Contact City,State,Zip:	SPOKANE, WA 99201-3611
Site Contact Phone Number:	(509)455-8622
Site Contact Email:	Not reported
Gen Status Code:	SQG
Monthly Generation:	False
Batch Generation:	True
One Time Generation:	False
Transport Own Waste:	False
Tranports Other Waste:	False
Recycler Onsite:	False
Transfer Facility:	False
Other Exemption:	Not reported
UW Battery Gen:	False
Used Oil Transporter:	False
Used Oil Transfer Facility:	False
Used Oil Processor:	False
Used Oil Refiner:	False
Used Oil Fuel Marketer Directs Shipments:	False
Used Oil Fuel Marketer Meets Specs:	False
Site Contact Address 2:	Not reported

DIVINE CORP 3RD 23 (Continued) **1000696978**

SIC Code:	Not reported
CRK Number:	Not reported
Active:	Not reported
CAS Number:	Not reported
Chemical Name:	Not reported
EHS:	Not reported
EHS CAS Number:	Not reported
EHS Name:	Not reported
Name:	DIVINE CORP 3RD 23
Address:	W 203 3RD AVE
City,State,Zip:	SPOKANE, WA 99204-0191
Facility Address 2:	Not reported
Facility ID:	36937988
EPA ID:	WAD988506440
NAICS:	447110
State Waste Code Desc:	WT02
Federal Waste Code Desc:	D0006 D0008 D018 D035 D039 F001 F003 F005
Form Comm:	Not reported
Data Year:	2013
Permit by Rule:	False
Mailing Address 2:	Not reported
Treatment by Generator:	False
Mixed Radioactive Waste:	False
Importer of Hazardous Waste:	False
Immediate Recycler:	False
Treatment/Storage/Disposal/Recycling Facility:	False
Generator of Dangerous Fuel Waste:	False
Generator Marketing to Burner:	False
Other Marketers (i.e., blender, distributor, etc.):	False
Utility Boiler Burner:	False
Industry Boiler Burner:	False
Industrial Furnace:	False
Smelter Defferal:	False
Universal Waste:	Not reported
Off-Specification:	Not reported
LN Address 2:	Not reported
Tax Reg #:	328054342
Business Type:	Not reported
Mail Name:	Divine Corp
Mailing Address:	W 203 3RD AVE
Mailing City,State,Zip:	SPOKANE, WA 99201-3611
Legal Organization Name:	Divine Corp
Legal Organization Type:	Private
Legal Contact:	Not reported
Legal Address:	203 W 3rd Ave
Legal Address 2:	Not reported
Legal City,State,Zip:	SPOKANE, WA 99201-3611
Legal Phone Number:	(509)455-8622
Legal Effective Date:	01/01/1999
Land Organization Name:	Divine Corp
Land Organization Type:	Private
Land Contact:	Not reported
Land Address:	203 W 3rd Ave
Land City,State,Zip:	SPOKANE, WA 99201-3611
Land Phone Number:	(509)455-8622
Operator Organization Name:	Divine Corp

DIVINE CORP 3RD 23 (Continued) **1000696978**

Operator Organization Type:	Private
Operator:	Not reported
Operator Address:	203 W 3rd Ave
Operator Address 2:	Not reported
Operator City,State,Zip:	SPOKANE, WA 99201-3611
Operator Phone Number:	(509)455-8622
Operator Effective Date:	09/16/1996
Site Contact:	Jim Redmon
Site Contact Address:	203 W 3rd Ave
Contact City,State,Zip:	SPOKANE, WA 99201-3611
Site Contact Phone Number:	(509)455-8622
Site Contact Email:	Not reported
Gen Status Code:	SQG
Monthly Generation:	False
Batch Generation:	True
One Time Generation:	False
Transport Own Waste:	False
Tranports Other Waste:	False
Recycler Onsite:	False
Transfer Facility:	False
Other Exemption:	Not reported
UW Battery Gen:	False
Used Oil Transporter:	False
Used Oil Transfer Facility:	False
Used Oil Processor:	False
Used Oil Refiner:	False
Used Oil Fuel Marketer Directs Shipments:	False
Used Oil Fuel Marketer Meets Specs:	False
Site Contact Address 2:	Not reported
SIC Code:	Not reported
CRK Number:	Not reported
Active:	Not reported
CAS Number:	Not reported
Chemical Name:	Not reported
EHS:	Not reported
EHS CAS Number:	Not reported
EHS Name:	Not reported
Name:	DIVINE CORP 3RD 23
Address:	W 203 3RD AVE
City,State,Zip:	SPOKANE, WA 99204-0191
Facility Address 2:	Not reported
Facility ID:	36937988
EPA ID:	WAD988506440
NAICS:	447110
State Waste Code Desc:	Not reported
Federal Waste Code Desc:	D0006 & D008
Form Comm:	WE SENT 15 GALLONS OF PARTS WASHER AND 3 GALLONS AQUEOUS PART BUT I CANNOT GET IT TO CONVERT ON THE WR REPORT
Data Year:	2012
Permit by Rule:	False
Mailing Address 2:	Not reported
Treatment by Generator:	False
Mixed Radioactive Waste:	False
Importer of Hazardous Waste:	False
Immediate Recycler:	False
Treatment/Storage/Disposal/Recycling Facility:	False

DIVINE CORP 3RD 23 (Continued) **1000696978**

Generator of Dangerous Fuel Waste:	False
Generator Marketing to Burner:	False
Other Marketers (i.e., blender, distributor, etc.):	False
Utility Boiler Burner:	False
Industry Boiler Burner:	False
Industrial Furnace:	False
Smelter Defferal:	False
Universal Waste:	Not reported
Off-Specification:	Not reported
LN Address 2:	Not reported
Tax Reg #:	328054342
Business Type:	Not reported
Mail Name:	Divine Corp
Mailing Address:	W 203 3RD AVE
Mailing City,State,Zip:	SPOKANE, WA 99201-3611
Legal Organization Name:	Divine Corp
Legal Organization Type:	Private
Legal Contact:	Not reported
Legal Address:	203 W 3rd Ave
Legal Address 2:	Not reported
Legal City,State,Zip:	SPOKANE, WA 99201-3611
Legal Phone Number:	(509)455-8622
Legal Effective Date:	01/01/1999
Land Organization Name:	Divine Corp
Land Organization Type:	Private
Land Contact:	Not reported
Land Address:	203 W 3rd Ave
Land City,State,Zip:	SPOKANE, WA 99201-3611
Land Phone Number:	(509)455-8622
Operator Organization Name:	Divine Corp
Operator Organization Type:	Private
Operator:	Not reported
Operator Address:	203 W 3rd Ave
Operator Address 2:	Not reported
Operator City,State,Zip:	SPOKANE, WA 99201-3611
Operator Phone Number:	(509)455-8622
Operator Effective Date:	09/16/1996
Site Contact:	Jim Redmon
Site Contact Address:	203 W 3rd Ave
Contact City,State,Zip:	SPOKANE, WA 99201-3611
Site Contact Phone Number:	(509)455-8622
Site Contact Email:	Not reported
Gen Status Code:	XQG
Monthly Generation:	False
Batch Generation:	False
One Time Generation:	False
Transport Own Waste:	False
Tranports Other Waste:	False
Recycler Onsite:	False
Transfer Facility:	False
Other Exemption:	Not reported
UW Battery Gen:	False
Used Oil Transporter:	False
Used Oil Transfer Facility:	False
Used Oil Processor:	False
Used Oil Refiner:	False
Used Oil Fuel Marketer Directs Shipments:	False

DIVINE CORP 3RD 23 (Continued) **1000696978**

Used Oil Fuel Marketer Meets Specs:	False
Site Contact Address 2:	Not reported
SIC Code:	Not reported
CRK Number:	Not reported
Active:	Not reported
CAS Number:	Not reported
Chemical Name:	Not reported
EHS:	Not reported
EHS CAS Number:	Not reported
EHS Name:	Not reported
Name:	DIVINE CORP 3RD 23
Address:	W 203 3RD AVE
City,State,Zip:	SPOKANE, WA 99204-0191
Facility Address 2:	Not reported
Facility ID:	36937988
EPA ID:	WAD988506440
NAICS:	447110
State Waste Code Desc:	Not reported
Federal Waste Code Desc:	D008/F003/F005/D035/DO39
Form Comm:	Not reported
Data Year:	2011
Permit by Rule:	False
Mailing Address 2:	Not reported
Treatment by Generator:	False
Mixed Radioactive Waste:	False
Importer of Hazardous Waste:	False
Immediate Recycler:	False
Treatment/Storage/Disposal/Recycling Facility:	False
Generator of Dangerous Fuel Waste:	False
Generator Marketing to Burner:	False
Other Marketers (i.e., blender, distributor, etc.):	False
Utility Boiler Burner:	False
Industry Boiler Burner:	False
Industrial Furnace:	False
Smelter Defferal:	False
Universal Waste:	Not reported
Off-Specification:	Not reported
LN Address 2:	Not reported
Tax Reg #:	328054342
Business Type:	Not reported
Mail Name:	Divine Corp
Mailing Address:	W 203 3RD AVE
Mailing City,State,Zip:	SPOKANE, WA 99201-3611
Legal Organization Name:	Divine Corp
Legal Organization Type:	Private
Legal Contact:	Not reported
Legal Address:	203 W 3rd Ave
Legal Address 2:	Not reported
Legal City,State,Zip:	SPOKANE, WA 99201-3611
Legal Phone Number:	(509)455-8622
Legal Effective Date:	01/01/1999
Land Organization Name:	Divine Corp
Land Organization Type:	Private
Land Contact:	Not reported
Land Address:	203 W 3rd Ave
Land City,State,Zip:	SPOKANE, WA 99201-3611

DIVINE CORP 3RD 23 (Continued) **1000696978**

Land Phone Number:	(509)455-8622
Operator Organization Name:	Divine Corp
Operator Organization Type:	Private
Operator:	Not reported
Operator Address:	203 W 3rd Ave
Operator Address 2:	Not reported
Operator City,State,Zip:	SPOKANE, WA 99201-3611
Operator Phone Number:	(509)455-8622
Operator Effective Date:	09/16/1996
Site Contact:	Jim Redmon
Site Contact Address:	203 W 3rd Ave
Contact City,State,Zip:	SPOKANE, WA 99201-3611
Site Contact Phone Number:	(509)455-8622
Site Contact Email:	Not reported
Gen Status Code:	SQG
Monthly Generation:	False
Batch Generation:	True
One Time Generation:	False
Transport Own Waste:	False
Tranports Other Waste:	False
Recycler Onsite:	False
Transfer Facility:	False
Other Exemption:	Not reported
UW Battery Gen:	False
Used Oil Transporter:	False
Used Oil Transfer Facility:	False
Used Oil Processor:	False
Used Oil Refiner:	False
Used Oil Fuel Marketer Directs Shipments:	False
Used Oil Fuel Marketer Meets Specs:	False
Site Contact Address 2:	Not reported
SIC Code:	Not reported
CRK Number:	Not reported
Active:	Not reported
CAS Number:	Not reported
Chemical Name:	Not reported
EHS:	Not reported
EHS CAS Number:	Not reported
EHS Name:	Not reported
Name:	DIVINE CORP 3RD 23
Address:	W 203 3RD AVE
City,State,Zip:	SPOKANE, WA 99204-0191
Facility Address 2:	Not reported
Facility ID:	36937988
EPA ID:	WAD988506440
NAICS:	447110
State Waste Code Desc:	f003,f005,d018,d035,d039,d008,f001
Federal Waste Code Desc:	mod16, mod05
Form Comm:	Not reported
Data Year:	2010
Permit by Rule:	False
Mailing Address 2:	Not reported
Treatment by Generator:	False
Mixed Radioactive Waste:	False
Importer of Hazardous Waste:	False
Immediate Recycler:	False

DIVINE CORP 3RD 23 (Continued) **1000696978**

Treatment/Storage/Disposal/Recycling Facility:	False
Generator of Dangerous Fuel Waste:	False
Generator Marketing to Burner:	False
Other Marketers (i.e., blender, distributor, etc.):	False
Utility Boiler Burner:	False
Industry Boiler Burner:	False
Industrial Furnace:	False
Smelter Defferal:	False
Universal Waste:	Not reported
Off-Specification:	Not reported
LN Address 2:	Not reported
Tax Reg #:	328054342
Business Type:	Not reported
Mail Name:	Divine Corp
Mailing Address:	W 203 3RD AVE
Mailing City,State,Zip:	SPOKANE, WA 99201-3611
Legal Organization Name:	Divine Corp
Legal Organization Type:	Private
Legal Contact:	Not reported
Legal Address:	203 W 3rd Ave
Legal Address 2:	Not reported
Legal City,State,Zip:	SPOKANE, WA 99201-3611
Legal Phone Number:	(509)455-8622
Legal Effective Date:	01/01/1999
Land Organization Name:	Divine Corp
Land Organization Type:	Private
Land Contact:	Not reported
Land Address:	203 W 3rd Ave
Land City,State,Zip:	SPOKANE, WA 99201-3611
Land Phone Number:	(509)455-8622
Operator Organization Name:	Divine Corp
Operator Organization Type:	Private
Operator:	Not reported
Operator Address:	203 W 3rd Ave
Operator Address 2:	Not reported
Operator City,State,Zip:	SPOKANE, WA 99201-3611
Operator Phone Number:	(509)455-8622
Operator Effective Date:	09/16/1996
Site Contact:	Jim Redmon
Site Contact Address:	203 W 3rd Ave
Contact City,State,Zip:	SPOKANE, WA 99201-3611
Site Contact Phone Number:	(509)455-8622
Site Contact Email:	Not reported
Gen Status Code:	SQG
Monthly Generation:	False
Batch Generation:	True
One Time Generation:	False
Transport Own Waste:	False
Tranports Other Waste:	False
Recycler Onsite:	False
Transfer Facility:	False
Other Exemption:	Not reported
UW Battery Gen:	False
Used Oil Transporter:	False
Used Oil Transfer Facility:	False
Used Oil Processor:	False
Used Oil Refiner:	False

DIVINE CORP 3RD 23 (Continued) **1000696978**

Used Oil Fuel Marketer Directs Shipments:	False
Used Oil Fuel Marketer Meets Specs:	False
Site Contact Address 2:	Not reported
SIC Code:	Not reported
CRK Number:	Not reported
Active:	Not reported
CAS Number:	Not reported
Chemical Name:	Not reported
EHS:	Not reported
EHS CAS Number:	Not reported
EHS Name:	Not reported
Name:	DIVINE CORP 3RD 23
Address:	W 203 3RD AVE
City,State,Zip:	SPOKANE, WA 99204-0191
Facility Address 2:	Not reported
Facility ID:	36937988
EPA ID:	WAD988506440
NAICS:	447110
State Waste Code Desc:	F003.F005.D001.D018.D035.D039.D008.F001
Federal Waste Code Desc:	Not reported
Form Comm:	Not reported
Data Year:	2009
Permit by Rule:	False
Mailing Address 2:	Not reported
Treatment by Generator:	False
Mixed Radioactive Waste:	False
Importer of Hazardous Waste:	False
Immediate Recycler:	False
Treatment/Storage/Disposal/Recycling Facility:	False
Generator of Dangerous Fuel Waste:	False
Generator Marketing to Burner:	False
Other Marketers (i.e., blender, distributor, etc.):	False
Utility Boiler Burner:	False
Industry Boiler Burner:	False
Industrial Furnace:	False
Smelter Defferal:	False
Universal Waste:	Not reported
Off-Specification:	Not reported
LN Address 2:	Not reported
Tax Reg #:	328054342
Business Type:	Not reported
Mail Name:	Divine Corp
Mailing Address:	W 203 3RD AVE
Mailing City,State,Zip:	SPOKANE, WA 99201-3611
Legal Organization Name:	Divine Corp
Legal Organization Type:	Private
Legal Contact:	Not reported
Legal Address:	203 W 3rd Ave
Legal Address 2:	Not reported
Legal City,State,Zip:	SPOKANE, WA 99201-3611
Legal Phone Number:	(509)455-8622
Legal Effective Date:	01/01/1999
Land Organization Name:	Divine Corp
Land Organization Type:	Private
Land Contact:	Not reported
Land Address:	203 W 3rd Ave

DIVINE CORP 3RD 23 (Continued) **1000696978**

Land City,State,Zip:	SPOKANE, WA 99201-3611
Land Phone Number:	(509)455-8622
Operator Organization Name:	Divine Corp
Operator Organization Type:	Private
Operator:	Not reported
Operator Address:	203 W 3rd Ave
Operator Address 2:	Not reported
Operator City,State,Zip:	SPOKANE, WA 99201-3611
Operator Phone Number:	(509)455-8622
Operator Effective Date:	09/16/1996
Site Contact:	Jim Redmon
Site Contact Address:	203 W 3rd Ave
Contact City,State,Zip:	SPOKANE, WA 99201-3611
Site Contact Phone Number:	(509)455-8622
Site Contact Email:	Not reported
Gen Status Code:	SQG
Monthly Generation:	False
Batch Generation:	True
One Time Generation:	False
Transport Own Waste:	False
Tranports Other Waste:	False
Recycler Onsite:	False
Transfer Facility:	False
Other Exemption:	Not reported
UW Battery Gen:	False
Used Oil Transporter:	False
Used Oil Transfer Facility:	False
Used Oil Processor:	False
Used Oil Refiner:	False
Used Oil Fuel Marketer Directs Shipments:	False
Used Oil Fuel Marketer Meets Specs:	False
Site Contact Address 2:	Not reported
SIC Code:	Not reported
CRK Number:	Not reported
Active:	Not reported
CAS Number:	Not reported
Chemical Name:	Not reported
EHS:	Not reported
EHS CAS Number:	Not reported
EHS Name:	Not reported

Click this hyperlink while viewing on your computer to access
1 additional WA MANIFEST: record(s) in the EDR Site Report.

---

230 NNW 1/2-1 0.613 mi. 3238 ft. | **CATALDO SQUARE LLC** | **WA CSCSL** | **S119162289**
922 N DIVISION ST | **WA ALLSITES** | **N/A**
SPOKANE, WA 99202 | **WA DRYCLEANERS**

Relative: Lower
Actual: 1886 ft.

CSCSL:

Name:	CATALDO SQUARE LLC
Address:	922 N DIVISION ST
City,State,Zip:	SPOKANE, WA 99202
Facility ID:	14326
Region:	Eastern
Lat/Long:	47.66594 / -117.41047
Clean Up Siteid:	13194

CATALDO SQUARE LLC (Continued) **S119162289**

Site Status:	Cleanup Started
Contaminant Name:	Benzene
Alternate Site Names:	Not reported
Site Rank:	Not reported
Has Institutional Control:	Not reported
Past VCP:	True
Current VCP:	True
Ground Water:	Not reported
Surface Water:	Not reported
Soil:	Confirmed Above Cleanup Levels
Sediment:	Not reported
Air:	Not reported
Bedrock:	Not reported
Responsible Unit:	Eastern

Name:	CATALDO SQUARE LLC
Address:	922 N DIVISION ST
City,State,Zip:	SPOKANE, WA 99202
Facility ID:	14326
Region:	Eastern
Lat/Long:	47.66594 / -117.41047
Clean Up Siteid:	13194
Site Status:	Cleanup Started
Contaminant Name:	Halogenated Solvents
Alternate Site Names:	Not reported
Site Rank:	Not reported
Has Institutional Control:	Not reported
Past VCP:	True
Current VCP:	True
Ground Water:	Not reported
Surface Water:	Not reported
Soil:	Confirmed Above Cleanup Levels
Sediment:	Not reported
Air:	Confirmed Above Cleanup Levels
Bedrock:	Not reported
Responsible Unit:	Eastern

Name:	CATALDO SQUARE LLC
Address:	922 N DIVISION ST
City,State,Zip:	SPOKANE, WA 99202
Facility ID:	14326
Region:	Eastern
Lat/Long:	47.66594 / -117.41047
Clean Up Siteid:	13194
Site Status:	Cleanup Started
Contaminant Name:	Petroleum-Diesel
Alternate Site Names:	Not reported
Site Rank:	Not reported
Has Institutional Control:	Not reported
Past VCP:	True
Current VCP:	True
Ground Water:	Confirmed Above Cleanup Levels
Surface Water:	Not reported
Soil:	Confirmed Above Cleanup Levels
Sediment:	Not reported
Air:	Not reported
Bedrock:	Not reported

CATALDO SQUARE LLC (Continued) **S119162289**

Responsible Unit: Eastern

Name: CATALDO SQUARE LLC
Address: 922 N DIVISION ST
City,State,Zip: SPOKANE, WA 99202
Facility ID: 14326
Region: Eastern
Lat/Long: 47.66594 / -117.41047
Clean Up Siteid: 13194
Site Status: Cleanup Started
Contaminant Name: Petroleum-Gasoline
Alternate Site Names: Not reported
Site Rank: Not reported
Has Institutional Control: Not reported
Past VCP: True
Current VCP: True
Ground Water: Not reported
Surface Water: Not reported
Soil: Confirmed Above Cleanup Levels
Sediment: Not reported
Air: Not reported
Bedrock: Not reported
Responsible Unit: Eastern

Name: CATALDO SQUARE LLC
Address: 922 N DIVISION ST
City,State,Zip: SPOKANE, WA 99202
Facility ID: 14326
Region: Eastern
Lat/Long: 47.66594 / -117.41047
Clean Up Siteid: 13194
Site Status: Cleanup Started
Contaminant Name: Petroleum-Other
Alternate Site Names: Not reported
Site Rank: Not reported
Has Institutional Control: Not reported
Past VCP: True
Current VCP: True
Ground Water: Confirmed Above Cleanup Levels
Surface Water: Not reported
Soil: Confirmed Above Cleanup Levels
Sediment: Not reported
Air: Not reported
Bedrock: Not reported
Responsible Unit: Eastern

Name: CATALDO SQUARE LLC
Address: 922 N DIVISION ST
City,State,Zip: SPOKANE, WA 99202
Facility ID: 14326
Region: Eastern
Lat/Long: 47.66594 / -117.41047
Clean Up Siteid: 13194
Site Status: Cleanup Started
Contaminant Name: Polycyclic Aromatic Hydrocarbons
Alternate Site Names: Not reported
Site Rank: Not reported

CATALDO SQUARE LLC (Continued) **S119162289**

Has Institutional Control: Not reported
Past VCP: True
Current VCP: True
Ground Water: Not reported
Surface Water: Not reported
Soil: Confirmed Above Cleanup Levels
Sediment: Not reported
Air: Not reported
Bedrock: Not reported
Responsible Unit: Eastern

ALLSITES:
Name: CATALDO SQUARE LLC
Facility Id: 14326

Interaction: 120749
Interaction 1: A
Interaction 2: HWG
Ecology Program: HAZWASTE
Program Data: TURBOWASTE
Facility Alt.: Cataldo Square LLC
Program ID: WAH000052142
Date Interaction: 2017-01-25 00:00:00
Date Interaction 3: Hazardous Waste Generator
Latitude: 47.665935267000002
Longitude: -117.41046922699999

Interaction: 121378
Interaction 1: A
Interaction 2: INDPNDNT
Ecology Program: TOXICS
Program Data: ISIS
Facility Alt.: Cataldo Square LLC
Program ID: Not reported
Date Interaction: 2017-01-25 00:00:00
Date Interaction 3: Independent Cleanup
Latitude: 47.665935267000002
Longitude: -117.41046922699999

DRYCLEANERS:
Name: CATALDO SQUARE LLC
Address: 922 N DIVISION ST
City,State,Zip: SPOKANE, WA 99202
EPA Id: Not reported
FS Id: 14326
Tax Reg Nbr: Not reported
Business Type: Not reported
Fed Waste Code Desc: Not reported
State Waste Code Desc: Not reported
Mail Name: Not reported
Mail Line1: Not reported
Mail Line2: Not reported
Mail City,St,Zip: Not reported
Mail Country: Not reported

CATALDO SQUARE LLC (Continued) **S119162289**

Legal Org Name:	Not reported
Legal Person First Name:	Not reported
Legal Person Middle Init:	Not reported
Legal Person Last Name:	Not reported
Legal Line1:	Not reported
Legal Line2:	Not reported
Legal City,St,Zip:	Not reported
Legal Country:	Not reported
Legal Phone Nbr:	Not reported
Legal Effective Date:	Not reported
Legal Organization Type:	Not reported
Land Org Name:	Not reported
Land Person First Name:	Not reported
Land Person Middle Init:	Not reported
Land Person Last Name:	Not reported
Land Line1:	Not reported
Land Line2:	Not reported
Land City,St,Zip:	Not reported
Land Country:	Not reported
Land Phone Nbr:	Not reported
Land Organization Type:	Not reported
Operator Org Name:	Not reported
Operator Person First Name:	Not reported
Operator Person Middle Init:	Not reported
Operator Person Last Name:	Not reported
Operator Line1:	Not reported
Operator Line2:	Not reported
Operator City,St,Zip:	Not reported
Operator Country:	Not reported
Operator Phone Nbr:	Not reported
Operator Effective Date:	Not reported
Operator Organization Type:	Not reported
Site Contact First Name:	Not reported
Site Contact Middle Init:	Not reported
Site Contact Last Name:	Not reported
Site Contact Line1:	Not reported
Site Contact Line2:	Not reported
Site Contact City,St,Zip:	Not reported
Site Contact Country:	Not reported
Site Contact Phone Nbr:	Not reported
Site Contact Email:	Not reported
Form Contact First Name:	Not reported
Form Contact Middle Init:	Not reported
Form Contact Last Name:	Not reported
Form Contact Line1:	Not reported
Form Contact Line2:	Not reported
Form Contact City,St,Zip:	Not reported
Form Contact Country:	Not reported
Form Contact Phone Nbr:	Not reported
Form Contact Email:	Not reported
Gen Status Cd:	Not reported
Monthly Generation:	Not reported
Batch Generation:	Not reported
One Time Generation:	Not reported
Transports Own Waste:	Not reported
Transports Others Waste:	Not reported
Recycler Onsite:	Not reported

CATALDO SQUARE LLC (Continued) **S119162289**

Transfer Facility:	Not reported
Pbr:	Not reported
Tbg:	Not reported
Mixed Radioactive:	Not reported
Importer:	Not reported
Tsdr Facility:	Not reported
Immediate Recycler:	Not reported
Gen Dang Fuel:	Not reported
Gen Market To Burner:	Not reported
Gen Other Marketers:	Not reported
Utility Boiler Burner:	Not reported
Industry Boiler Burner:	Not reported
Furnace Burner:	Not reported
Smelter Deferral:	Not reported
Small Qty Exemption:	Not reported
Other Exemption:	Not reported
UW Battery Gen:	Not reported
UW Thermostats Gen:	Not reported
UW Mercury Gen:	Not reported
UW Lamps Gen:	Not reported
UW Battery Accum:	Not reported
UW Thermostats Accum:	Not reported
UW Mercury Accum:	Not reported
UW Lamps Accum:	Not reported
UW Destination Facility:	Not reported
Off Spec Utility Boiler:	Not reported
Off Spec Industry Boiler:	Not reported
Off Spec Furnace:	Not reported
Used Oil Transporter:	Not reported
Used Oil Transfer Facility:	Not reported
Used Oil Processor:	Not reported
Used Oil Rerefiner:	Not reported
Used Oil Fuel Marketer Directs Shipments:	Not reported
Used Oil Fuel Marketer Meets Specs:	Not reported
ECO Int Type Code:	INDPNDNT
Status Code:	A
Start Date:	01/25/2017
End Date:	Not reported
NAICS DS:	Drycleaning and Laundry Services
Program Name:	Not reported
FS SIC Code:	Not reported
SIC DS:	TOXICS
Latitude:	47.665939999999999
Longitude:	-117.41047
Comments:	Not reported

231
WSW
1/2-1
0.657 mi.
3468 ft.

SPOKANE GAS LIGHT AND COKE CO
S WASHINGTON STREET
SPOKANE, WA 99201

EDR MGP **1008408709**
N/A

Relative:
Lower

Actual:
1910 ft.

Manufactured Gas Plants:

Alternate Name:SPOKANE FALLS GASLIGHT CO; THE SPOKANE GAS AND FUEL CO. No additional information available

232 NW 1/2-1 0.745 mi. 3934 ft.

Relative: Lower

Actual: 1878 ft.

SPOKANE CITY CENTRAL PARK MAINTENACE PRO
809 N WASHINGTON ST
SPOKANE, WA 99201

WA HSL
WA CSCSL
WA UST
WA ALLSITES
RCRA NonGen / NLR
FINDS
ECHO
WA NPDES

1005445331
WAH000016006

HSL:

Name:	SPOKANE CITY CENTRAL PARK MAINTENANCE PRO
Address:	Not reported
City,State,Zip:	SPOKANE, WA
edr_fstat:	WA
edr_fzip:	Not reported
edr_fcnty:	SPOKANE
edr_zip:	Not reported
Facility Type:	**Hazardous Sites List**
Facility Status:	Cleanup Started
FSID Number:	4235787
Rank:	5
Region:	EA
EDR Link ID:	4235787
Region Decode:	EASTERN REGIONAL OFFICE

CSCSL:

Name:	SPOKANE CITY CENTRAL PARK MAINTENANCE PRO
Address:	809 N WASHINGTON ST
City,State,Zip:	SPOKANE, WA 99201
Facility ID:	4235787
Region:	Eastern
Lat/Long:	47.666555 / -117.417285
Clean Up Siteid:	3217
Site Status:	Cleanup Started
Contaminant Name:	Metals Priority Pollutants
Alternate Site Names:	CENTRAL PARK MAINTENANCE PROPERTY,CENTRAL PARK MTC PARKS DEPARTMENT
Site Rank:	5 - Lowest Assessed Risk
Has Institutional Control:	Not reported
Past VCP:	True
Current VCP:	Not reported
Ground Water:	Not reported
Surface Water:	Not reported
Soil:	Confirmed Above Cleanup Levels
Sediment:	Not reported
Air:	Not reported
Bedrock:	Not reported
Responsible Unit:	Eastern

Name:	SPOKANE CITY CENTRAL PARK MAINTENANCE PRO
Address:	809 N WASHINGTON ST
City,State,Zip:	SPOKANE, WA 99201
Facility ID:	4235787
Region:	Eastern
Lat/Long:	47.666555 / -117.417285
Clean Up Siteid:	3217
Site Status:	Cleanup Started
Contaminant Name:	Polycyclic Aromatic Hydrocarbons
Alternate Site Names:	CENTRAL PARK MAINTENANCE PROPERTY,CENTRAL PARK MTC PARKS DEPARTMENT
Site Rank:	5 - Lowest Assessed Risk

SPOKANE CITY CENTRAL PARK MAINTENACE PRO (Continued) **1005445331**

Has Institutional Control:	Not reported
Past VCP:	True
Current VCP:	Not reported
Ground Water:	Not reported
Surface Water:	Not reported
Soil:	Confirmed Above Cleanup Levels
Sediment:	Not reported
Air:	Not reported
Bedrock:	Not reported
Responsible Unit:	Eastern

UST:

Name:	CENTRAL PARK MTC PARKS DEPARTMENT
Address:	809 N WASHINGTON ST
City:	SPOKANE
Zip:	99201
Facility ID:	4235787
Site Id:	97317
UBI:	Not reported
Phone Number:	Not reported
Decimal Latitude:	47.666555
Decimal Longitude:	-117.417285
Tank Name:	1
Tag Number:	Not reported
Tank Status:	Closed in Place
Tank Status Date:	08/06/1996
Tank Install Date:	12/31/1964
Tank Closure Date:	Not reported
Capacity Range:	111 TO 1,100 Gallons
Tank Permit Expiration Date:	Not reported
Tank Upgrade Date:	Not reported
Tank Spill Prevention:	Not reported
Tank Overfill Prevention:	Not reported
Tank Material:	Steel
Tank Construction:	Single Wall Tank
Tank Tightness Test:	Not reported
Tank Corrosion Protection:	Not reported
Tank Manifold:	Not reported
Tank Release Detection:	Not reported
Tank SFC Type:	Not reported
Pipe Material:	Steel
Pipe Construction:	Not reported
Pipe Primary Release Detection:	Not reported
Pipe Second Release Detection:	Not reported
Pipe Corrosion Protection:	Not reported
Pipe Pumping System:	Not reported
Responsible Unit:	Eastern
Dispencer/Pump SFC Type:	Not reported

ALLSITES:

Name:	US PAVILION & HOWARD ST PROMENADES
Facility Id:	29598
Name:	SPOKANE CITY CENTRAL PARK MAINTENANCE PRO
Facility Id:	4235787

SPOKANE CITY CENTRAL PARK MAINTENACE PRO (Continued) **1005445331**

Interaction:	14260
Interaction 1:	I
Interaction 2:	VOLCLNST
Ecology Program:	TOXICS
Program Data:	ISIS
Facility Alt.:	Spokane City Central Park Maintenance Pro
Program ID:	EA0056
Date Interaction:	2000-09-07 00:00:00
Date Interaction 3:	Voluntary Cleanup Sites
Latitude:	47.666548849000002
Longitude:	-117.41727094700001

Interaction:	14259
Interaction 1:	I
Interaction 2:	UST
Ecology Program:	TOXICS
Program Data:	UST
Facility Alt.:	Not reported
Program ID:	97317
Date Interaction:	1998-06-08 00:00:00
Date Interaction 3:	Underground Storage Tank
Latitude:	47.666548849000002
Longitude:	-117.41727094700001

Interaction:	93021
Interaction 1:	A
Interaction 2:	SCS
Ecology Program:	TOXICS
Program Data:	ISIS
Facility Alt.:	Spokane City Central Park Maintenance Pro
Program ID:	Not reported
Date Interaction:	2000-10-10 00:00:00
Date Interaction 3:	State Cleanup Site
Latitude:	47.666548849000002
Longitude:	-117.41727094700001

Interaction:	14261
Interaction 1:	I
Interaction 2:	HWG
Ecology Program:	HAZWASTE
Program Data:	TURBOWASTE
Facility Alt.:	Not reported
Program ID:	WAH000016006
Date Interaction:	2001-09-07 00:00:00
Date Interaction 3:	Hazardous Waste Generator
Latitude:	47.666548849000002
Longitude:	-117.41727094700001

RCRA NonGen / NLR:

Date Form Received by Agency:	2002-12-31 00:00:00.0
Handler Name:	SPOKANE CITY CENTRAL PARK MAINTENACE PRO
Handler Address:	809 N WASHINGTON ST
Handler City,State,Zip:	SPOKANE, WA 99201

SPOKANE CITY CENTRAL PARK MAINTENACE PRO (Continued) **1005445331**

EPA ID:	WAH000016006
Contact Name:	SPOKANE CITY PA SPOKANE CITY PA
Contact Address:	810 N STONE
Contact City,State,Zip:	SPOKANE, WA 99202
Contact Telephone:	000-000-0000
Contact Fax:	000-000-0000
Contact Email:	Not reported
Contact Title:	Not reported
EPA Region:	10
Land Type:	Private
Federal Waste Generator Description:	Not a generator, verified
Non-Notifier:	Not reported
Biennial Report Cycle:	Not reported
Accessibility:	Not reported
Active Site Indicator:	Not reported
State District Owner:	WA
State District:	ERO
Mailing Address:	810 N STONE
Mailing City,State,Zip:	SPOKANE, WA 99202
Owner Name:	SPOKANE CITY S
Owner Type:	Private
Operator Name:	Not reported
Operator Type:	Not reported
Short-Term Generator Activity:	No
Importer Activity:	No
Mixed Waste Generator:	No
Transporter Activity:	No
Transfer Facility Activity:	No
Recycler Activity with Storage:	No
Small Quantity On-Site Burner Exemption:	No
Smelting Melting and Refining Furnace Exemption:	No
Underground Injection Control:	No
Off-Site Waste Receipt:	No
Universal Waste Indicator:	No
Universal Waste Destination Facility:	No
Federal Universal Waste:	No
Active Site Fed-Reg Treatment Storage and Disposal Facility:	Not reported
Active Site Converter Treatment storage and Disposal Facility:	Not reported
Active Site State-Reg Treatment Storage and Disposal Facility:	Not reported
Active Site State-Reg Handler:	---
Federal Facility Indicator:	Not reported
Hazardous Secondary Material Indicator:	NN
Sub-Part K Indicator:	Not reported
Commercial TSD Indicator:	No
Treatment Storage and Disposal Type:	Not reported
2018 GPRA Permit Baseline:	Not on the Baseline
2018 GPRA Renewals Baseline:	Not on the Baseline
Permit Renewals Workload Universe:	Not reported
Permit Workload Universe:	Not reported
Permit Progress Universe:	Not reported
Post-Closure Workload Universe:	Not reported
Closure Workload Universe:	Not reported
202 GPRA Corrective Action Baseline:	No
Corrective Action Workload Universe:	No
Subject to Corrective Action Universe:	No
Non-TSDFs Where RCRA CA has Been Imposed Universe:	No
TSDFs Potentially Subject to CA Under 3004 (u)/(v) Universe:	No

SPOKANE CITY CENTRAL PARK MAINTENACE PRO (Continued) **1005445331**

TSDFs Only Subject to CA under Discretionary Auth Universe:	No
Corrective Action Priority Ranking:	No NCAPS ranking
Environmental Control Indicator:	No
Institutional Control Indicator:	No
Human Exposure Controls Indicator:	N/A
Groundwater Controls Indicator:	N/A
Operating TSDF Universe:	Not reported
Full Enforcement Universe:	Not reported
Significant Non-Complier Universe:	No
Unaddressed Significant Non-Complier Universe:	No
Addressed Significant Non-Complier Universe:	No
Significant Non-Complier With a Compliance Schedule Universe:	No
Financial Assurance Required:	Not reported
Handler Date of Last Change:	2012-02-16 19:21:15.0
Recognized Trader-Importer:	No
Recognized Trader-Exporter:	No
Importer of Spent Lead Acid Batteries:	No
Exporter of Spent Lead Acid Batteries:	No
Recycler Activity Without Storage:	Not reported
Manifest Broker:	Not reported
Sub-Part P Indicator:	Not reported

Hazardous Waste Summary:

Waste Code:	D001
Waste Description:	IGNITABLE WASTE
Waste Code:	D002
Waste Description:	CORROSIVE WASTE

Handler - Owner Operator:

Owner/Operator Indicator:	Owner
Owner/Operator Name:	SPOKANE CITY
Legal Status:	Private
Date Became Current:	Not reported
Date Ended Current:	Not reported
Owner/Operator Address:	808 W SPOKANE FALLS BLVD
Owner/Operator City,State,Zip:	SPOKANE, WA 99201-3333
Owner/Operator Telephone:	000-000-0000
Owner/Operator Telephone Ext:	Not reported
Owner/Operator Fax:	Not reported
Owner/Operator Email:	Not reported
Owner/Operator Indicator:	Owner
Owner/Operator Name:	SPOKANE CITY
Legal Status:	Private
Date Became Current:	2002-05-07 00:00:00.
Date Ended Current:	Not reported
Owner/Operator Address:	808 W SPOKANE FALLS BLVD
Owner/Operator City,State,Zip:	SPOKANE, WA 99201
Owner/Operator Telephone:	509-625-6200
Owner/Operator Telephone Ext:	Not reported
Owner/Operator Fax:	Not reported
Owner/Operator Email:	Not reported
Owner/Operator Indicator:	Owner

SPOKANE CITY CENTRAL PARK MAINTENACE PRO (Continued) **1005445331**

Owner/Operator Name:	SPOKANE CITY
Legal Status:	Private
Date Became Current:	Not reported
Date Ended Current:	Not reported
Owner/Operator Address:	808 W SPOKANE FALLS BLVD
Owner/Operator City,State,Zip:	SPOKANE, WA 99201
Owner/Operator Telephone:	000-000-0000
Owner/Operator Telephone Ext:	Not reported
Owner/Operator Fax:	Not reported
Owner/Operator Email:	Not reported

Owner/Operator Indicator:	Operator
Owner/Operator Name:	SPOKANE CITY CENTRAL PARK MAINTENACE PRO
Legal Status:	Private
Date Became Current:	Not reported
Date Ended Current:	Not reported
Owner/Operator Address:	809 N WASHINGTON ST
Owner/Operator City,State,Zip:	SPOKANE, WA 99201
Owner/Operator Telephone:	000-000-0000
Owner/Operator Telephone Ext:	Not reported
Owner/Operator Fax:	Not reported
Owner/Operator Email:	Not reported

Owner/Operator Indicator:	Owner
Owner/Operator Name:	SPOKANE CITY
Legal Status:	Private
Date Became Current:	2002-05-07 00:00:00.
Date Ended Current:	Not reported
Owner/Operator Address:	808 W SPOKANE FALLS BLVD
Owner/Operator City,State,Zip:	SPOKANE, WA 99201
Owner/Operator Telephone:	509-625-6200
Owner/Operator Telephone Ext:	Not reported
Owner/Operator Fax:	Not reported
Owner/Operator Email:	Not reported

Owner/Operator Indicator:	Operator
Owner/Operator Name:	SPOKANE CITY
Legal Status:	Private
Date Became Current:	Not reported
Date Ended Current:	Not reported
Owner/Operator Address:	808 W SPOKANE FALLS BLVD
Owner/Operator City,State,Zip:	SPOKANE, WA 99201-3317
Owner/Operator Telephone:	509-625-6200
Owner/Operator Telephone Ext:	Not reported
Owner/Operator Fax:	Not reported
Owner/Operator Email:	Not reported

Owner/Operator Indicator:	Owner
Owner/Operator Name:	SPOKANE CITY S
Legal Status:	Private
Date Became Current:	2002-05-07 00:00:00.
Date Ended Current:	Not reported
Owner/Operator Address:	808 W SPOKANE FALLS BLVD
Owner/Operator City,State,Zip:	SPOKANE, WA 99201-3317
Owner/Operator Telephone:	509-625-6200
Owner/Operator Telephone Ext:	Not reported
Owner/Operator Fax:	Not reported

SPOKANE CITY CENTRAL PARK MAINTENACE PRO (Continued) **1005445331**

Owner/Operator Email:	Not reported
Owner/Operator Indicator:	Owner
Owner/Operator Name:	SPOKANE CITY
Legal Status:	Private
Date Became Current:	Not reported
Date Ended Current:	Not reported
Owner/Operator Address:	808 W SPOKANE FALLS BLVD
Owner/Operator City,State,Zip:	SPOKANE, WA 99201
Owner/Operator Telephone:	000-000-0000
Owner/Operator Telephone Ext:	Not reported
Owner/Operator Fax:	Not reported
Owner/Operator Email:	Not reported
Owner/Operator Indicator:	Owner
Owner/Operator Name:	SPOKANE CITY CENTRAL PARK MAINTENACE PRO
Legal Status:	Private
Date Became Current:	Not reported
Date Ended Current:	Not reported
Owner/Operator Address:	809 N WASHINGTON ST
Owner/Operator City,State,Zip:	SPOKANE, WA 99201
Owner/Operator Telephone:	000-000-0000
Owner/Operator Telephone Ext:	Not reported
Owner/Operator Fax:	Not reported
Owner/Operator Email:	Not reported
Owner/Operator Indicator:	Owner
Owner/Operator Name:	SPOKANE CITY CENTRAL PARK MAINTENACE PRO
Legal Status:	Private
Date Became Current:	Not reported
Date Ended Current:	Not reported
Owner/Operator Address:	809 N WASHINGTON ST
Owner/Operator City,State,Zip:	SPOKANE, WA 99201
Owner/Operator Telephone:	000-000-0000
Owner/Operator Telephone Ext:	Not reported
Owner/Operator Fax:	Not reported
Owner/Operator Email:	Not reported
Owner/Operator Indicator:	Owner
Owner/Operator Name:	SPOKANE CITY
Legal Status:	Private
Date Became Current:	Not reported
Date Ended Current:	Not reported
Owner/Operator Address:	808 W SPOKANE FALLS BLVD
Owner/Operator City,State,Zip:	SPOKANE, WA 99201
Owner/Operator Telephone:	000-000-0000
Owner/Operator Telephone Ext:	Not reported
Owner/Operator Fax:	Not reported
Owner/Operator Email:	Not reported
Owner/Operator Indicator:	Owner
Owner/Operator Name:	SPOKANE CITY
Legal Status:	Private
Date Became Current:	Not reported
Date Ended Current:	Not reported
Owner/Operator Address:	808 W SPOKANE FALLS BLVD
Owner/Operator City,State,Zip:	SPOKANE, WA 99201

SPOKANE CITY CENTRAL PARK MAINTENACE PRO (Continued) **1005445331**

Owner/Operator Telephone:	000-000-0000
Owner/Operator Telephone Ext:	Not reported
Owner/Operator Fax:	Not reported
Owner/Operator Email:	Not reported

Owner/Operator Indicator:	Operator
Owner/Operator Name:	SPOKANE CITY CENTRAL PARK MAINTENACE PRO
Legal Status:	Private
Date Became Current:	Not reported
Date Ended Current:	Not reported
Owner/Operator Address:	809 N WASHINGTON ST
Owner/Operator City,State,Zip:	SPOKANE, WA 99201
Owner/Operator Telephone:	000-000-0000
Owner/Operator Telephone Ext:	Not reported
Owner/Operator Fax:	Not reported
Owner/Operator Email:	Not reported

Owner/Operator Indicator:	Operator
Owner/Operator Name:	SPOKANE CITY CENTRAL PARK MAINTENACE PRO
Legal Status:	Private
Date Became Current:	Not reported
Date Ended Current:	Not reported
Owner/Operator Address:	809 N WASHINGTON ST
Owner/Operator City,State,Zip:	SPOKANE, WA 99201
Owner/Operator Telephone:	000-000-0000
Owner/Operator Telephone Ext:	Not reported
Owner/Operator Fax:	Not reported
Owner/Operator Email:	Not reported

Owner/Operator Indicator:	Operator
Owner/Operator Name:	SPOKANE CITY CENTRAL PARK MAINTENACE PRO
Legal Status:	Private
Date Became Current:	Not reported
Date Ended Current:	Not reported
Owner/Operator Address:	809 N WASHINGTON ST
Owner/Operator City,State,Zip:	SPOKANE, WA 99201
Owner/Operator Telephone:	000-000-0000
Owner/Operator Telephone Ext:	Not reported
Owner/Operator Fax:	Not reported
Owner/Operator Email:	Not reported

Owner/Operator Indicator:	Owner
Owner/Operator Name:	SPOKANE CITY
Legal Status:	Private
Date Became Current:	2002-05-07 00:00:00.
Date Ended Current:	Not reported
Owner/Operator Address:	808 W SPOKANE FALLS BLVD
Owner/Operator City,State,Zip:	SPOKANE, WA 99201
Owner/Operator Telephone:	509-625-6200
Owner/Operator Telephone Ext:	Not reported
Owner/Operator Fax:	Not reported
Owner/Operator Email:	Not reported

Owner/Operator Indicator:	Owner
Owner/Operator Name:	SPOKANE CITY
Legal Status:	Private
Date Became Current:	2002-05-07 00:00:00.

SPOKANE CITY CENTRAL PARK MAINTENACE PRO (Continued) **1005445331**

Date Ended Current:	Not reported
Owner/Operator Address:	808 W SPOKANE FALLS BLVD
Owner/Operator City,State,Zip:	SPOKANE, WA 99201
Owner/Operator Telephone:	509-625-6200
Owner/Operator Telephone Ext:	Not reported
Owner/Operator Fax:	Not reported
Owner/Operator Email:	Not reported

Owner/Operator Indicator:	Operator
Owner/Operator Name:	SPOKANE CITY CENTRAL PARK MAINTENACE PRO
Legal Status:	Private
Date Became Current:	Not reported
Date Ended Current:	Not reported
Owner/Operator Address:	809 N WASHINGTON ST
Owner/Operator City,State,Zip:	SPOKANE, WA 99201
Owner/Operator Telephone:	000-000-0000
Owner/Operator Telephone Ext:	Not reported
Owner/Operator Fax:	Not reported
Owner/Operator Email:	Not reported

Historic Generators:

Receive Date:	2002-08-08 00:00:00.0
Handler Name:	SPOKANE CITY CENTRAL PARK MAINTENACE PRO
Federal Waste Generator Description:	Not a generator, verified
State District Owner:	WA
Large Quantity Handler of Universal Waste:	No
Recognized Trader Importer:	No
Recognized Trader Exporter:	No
Spent Lead Acid Battery Importer:	No
Spent Lead Acid Battery Exporter:	No
Current Record:	No
Non Storage Recycler Activity:	Not reported
Electronic Manifest Broker:	Not reported

Receive Date:	2002-12-31 00:00:00.0
Handler Name:	SPOKANE CITY CENTRAL PARK MAINTENACE PRO
Federal Waste Generator Description:	Not a generator, verified
State District Owner:	WA
Large Quantity Handler of Universal Waste:	No
Recognized Trader Importer:	No
Recognized Trader Exporter:	No
Spent Lead Acid Battery Importer:	No
Spent Lead Acid Battery Exporter:	No
Current Record:	Yes
Non Storage Recycler Activity:	Not reported
Electronic Manifest Broker:	Not reported

Receive Date:	2002-08-09 00:00:00.0
Handler Name:	SPOKANE CITY CENTRAL PARK MAINTENACE PRO
Federal Waste Generator Description:	Not a generator, verified
State District Owner:	WA
Large Quantity Handler of Universal Waste:	No
Recognized Trader Importer:	No
Recognized Trader Exporter:	No
Spent Lead Acid Battery Importer:	No
Spent Lead Acid Battery Exporter:	No
Current Record:	No

SPOKANE CITY CENTRAL PARK MAINTENACE PRO (Continued) **1005445331**

Non Storage Recycler Activity: Not reported
Electronic Manifest Broker: Not reported

Receive Date: 2001-09-07 00:00:00.0
Handler Name: SPOKANE CITY CENTRAL PARK MAINTENACE PRO
Federal Waste Generator Description: Small Quantity Generator
State District Owner: WA
Large Quantity Handler of Universal Waste: No
Recognized Trader Importer: No
Recognized Trader Exporter: No
Spent Lead Acid Battery Importer: No
Spent Lead Acid Battery Exporter: No
Current Record: No
Non Storage Recycler Activity: Not reported
Electronic Manifest Broker: Not reported

Receive Date: 2002-06-14 00:00:00.0
Handler Name: SPOKANE CITY CENTRAL PARK MAINTENACE PRO
Federal Waste Generator Description: Not a generator, verified
State District Owner: WA
Large Quantity Handler of Universal Waste: No
Recognized Trader Importer: No
Recognized Trader Exporter: No
Spent Lead Acid Battery Importer: No
Spent Lead Acid Battery Exporter: No
Current Record: No
Non Storage Recycler Activity: Not reported
Electronic Manifest Broker: Not reported

Receive Date: 2002-08-08 00:00:00.0
Handler Name: SPOKANE CITY CENTRAL PARK MAINTENACE PRO
Federal Waste Generator Description: Not a generator, verified
State District Owner: WA
Large Quantity Handler of Universal Waste: No
Recognized Trader Importer: No
Recognized Trader Exporter: No
Spent Lead Acid Battery Importer: No
Spent Lead Acid Battery Exporter: No
Current Record: No
Non Storage Recycler Activity: Not reported
Electronic Manifest Broker: Not reported

Receive Date: 2002-12-31 00:00:00.0
Handler Name: SPOKANE CITY CENTRAL PARK MAINTENACE PRO
Federal Waste Generator Description: Small Quantity Generator
State District Owner: WA
Large Quantity Handler of Universal Waste: No
Recognized Trader Importer: No
Recognized Trader Exporter: No
Spent Lead Acid Battery Importer: No
Spent Lead Acid Battery Exporter: No
Current Record: No
Non Storage Recycler Activity: Not reported
Electronic Manifest Broker: Not reported

List of NAICS Codes and Descriptions:
NAICS Code: 92119

SPOKANE CITY CENTRAL PARK MAINTENACE PRO (Continued) **1005445331**

NAICS Description: OTHER GENERAL GOVERNMENT SUPPORT

Facility Has Received Notices of Violations:
Violations: No Violations Found

Evaluation Action Summary:
Evaluations: No Evaluations Found

FINDS:
Registry ID: 110012556849

Click Here:

Environmental Interest/Information System:
Washington Facility / Site Identification System (WA-FSIS) provides a means to query and display data maintained by the Washington Department of Ecology. This system contains key information for each facility/site that is currently, or has been, of interest to the Air Quality, Dam Safety, Hazardous Waste, Toxics Cleanup, and Water Quality Programs.
RCRAInfo is a national information system that supports the Resource Conservation and Recovery Act (RCRA) program through the tracking of events and activities related to facilities that generate, transport, and treat, store, or dispose of hazardous waste. RCRAInfo allows RCRA program staff to track the notification, permit, compliance, and corrective action activities required under RCRA.
Registry ID: 110070697435

Click Here:

Environmental Interest/Information System:
Washington Facility / Site Identification System (WA-FSIS) provides a means to query and display data maintained by the Washington Department of Ecology. This system contains key information for each facility/site that is currently, or has been, of interest to the Air Quality, Dam Safety, Hazardous Waste, Toxics Cleanup, and Water Quality Programs.

Click this hyperlink while viewing on your computer to access additional FINDS: detail in the EDR Site Report.

ECHO:
Envid: 1005445331
Registry ID: 110012556849
DFR URL: http://echo.epa.gov/detailed-facility-report?fid=110012556849
Name: SPOKANE CITY CENTRAL PARK MAINTENANCE PRO
Address: 809 N WASHINGTON ST
City,State,Zip: SPOKANE, WA 99201

NPDES:
Name: US PAVILION & HOWARD ST PROMENADES
Address: 809 N WASHINGTON ST
City,State,Zip: SPOKANE, WA 99201
Facility Status: Not reported
Facility Type: Construction SW GP
Admin Region: Headqarters

SPOKANE CITY CENTRAL PARK MAINTENACE PRO (Continued) **1005445331**

Date Issued:	11/15/2020
Latitude:	Not reported
Longitude:	Not reported
Permit ID:	WAR308828
Permit Version:	Not reported
Permit Status:	Active
Permit SubStatus:	Not reported
Ecology Contact:	Not reported
WRIA:	Not reported
Permit Expiration Date:	12/31/2025
Effective Date:	01/01/2021
Days to Expiration:	-1814

233
SW
1/2-1
0.779 mi.
4115 ft.

6TH & WASHINGTON MEDICAL OFFICE BUILDING
613 S WASHINGTON STREET
SPOKANE, WA 99201

WA CSCSL **S121085518**
WA ALLSITES **N/A**
WA UIC

Relative:
Higher

Actual:
1988 ft.

CSCSL:

Name:	HORIZON CREDIT UNION
Address:	613 S WASHINGTON ST
City,State,Zip:	SPOKANE, WA 99204
Facility ID:	5636
Region:	Eastern
Lat/Long:	47.650182261873 / -117.4176200408
Clean Up Siteid:	15116
Site Status:	Cleanup Started
Contaminant Name:	Other Non-Halogenated Organics
Alternate Site Names:	Not reported
Site Rank:	Not reported
Has Institutional Control:	Not reported
Past VCP:	Not reported
Current VCP:	Not reported
Ground Water:	Not reported
Surface Water:	Not reported
Soil:	Confirmed Above Cleanup Levels
Sediment:	Not reported
Air:	Not reported
Bedrock:	Not reported
Responsible Unit:	Eastern

Name:	HORIZON CREDIT UNION
Address:	613 S WASHINGTON ST
City,State,Zip:	SPOKANE, WA 99204
Facility ID:	5636
Region:	Eastern
Lat/Long:	47.650182261873 / -117.4176200408
Clean Up Siteid:	15116
Site Status:	Cleanup Started
Contaminant Name:	Petroleum-Gasoline
Alternate Site Names:	Not reported
Site Rank:	Not reported
Has Institutional Control:	Not reported
Past VCP:	Not reported
Current VCP:	Not reported
Ground Water:	Suspected
Surface Water:	Not reported

6TH & WASHINGTON MEDICAL OFFICE BUILDING (Continued) **S121085518**

Soil:	Confirmed Above Cleanup Levels
Sediment:	Not reported
Air:	Not reported
Bedrock:	Not reported
Responsible Unit:	Eastern

Name:	HORIZON CREDIT UNION
Address:	613 S WASHINGTON ST
City,State,Zip:	SPOKANE, WA 99204
Facility ID:	5636
Region:	Eastern
Lat/Long:	47.650182261873 / -117.4176200408
Clean Up Siteid:	15116
Site Status:	Cleanup Started
Contaminant Name:	Polycyclic Aromatic Hydrocarbons
Alternate Site Names:	Not reported
Site Rank:	Not reported
Has Institutional Control:	Not reported
Past VCP:	Not reported
Current VCP:	Not reported
Ground Water:	Not reported
Surface Water:	Not reported
Soil:	Confirmed Above Cleanup Levels
Sediment:	Not reported
Air:	Not reported
Bedrock:	Not reported
Responsible Unit:	Eastern

ALLSITES:

Name:	6TH & WASHINGTON MEDICAL OFFICE BUILDING
Facility Id:	98429

UIC:

Name:	6TH & WASHINGTON MEDICAL OFFICE BUILDING
Address:	613 S WASHINGTON STREET
City,State,Zip:	SPOKANE, WA 99201
Site Number:	35031
Owner Name:	Baker Construction
Well Status:	Active
EPA Well Type:	5H1 - Stormwater
Latitude:	47.64997
Longitude:	117.41729
Well Name:	IG3
Registration Type:	Industrial or Commercial Facilities
Construction Date:	05/01/2020
Construction Type:	Infiltration trench with perforated pipe
Depth:	3

Name:	6TH & WASHINGTON MEDICAL OFFICE BUILDING
Address:	613 S WASHINGTON STREET
City,State,Zip:	SPOKANE, WA 99201
Site Number:	35031
Owner Name:	Baker Construction
Well Status:	Active
EPA Well Type:	5H1 - Stormwater
Latitude:	47.65031

6TH & WASHINGTON MEDICAL OFFICE BUILDING (Continued) **S121085518**

Longitude:	117.41671
Well Name:	IG2
Registration Type:	Industrial or Commercial Facilities
Construction Date:	05/01/2020
Construction Type:	Infiltration trench with perforated pipe
Depth:	3

Name:	6TH & WASHINGTON MEDICAL OFFICE BUILDING
Address:	613 S WASHINGTON STREET
City,State,Zip:	SPOKANE, WA 99201
Site Number:	35031
Owner Name:	Baker Construction
Well Status:	Active
EPA Well Type:	5H1 - Stormwater
Latitude:	47.65024
Longitude:	117.41688
Well Name:	IG1
Registration Type:	Industrial or Commercial Facilities
Construction Date:	05/01/2020
Construction Type:	Infiltration trench with perforated pipe
Depth:	3

Name:	HORIZON CREDIT UNION
Address:	613 S WASHINGTON ST
City,State,Zip:	SPOKANE, WA 99204
Site Number:	33306
Owner Name:	Horizon Credit Union
Well Status:	Active
EPA Well Type:	5H1 - Stormwater
Latitude:	47.650317
Longitude:	117.41766
Well Name:	1
Registration Type:	Non-Municipal Stormwater
Construction Date:	11/09/2015
Construction Type:	Drywell
Depth:	8

234
WNW
1/2-1
0.825 mi.
4354 ft.

RIVERFRONT PARK SPOKANE
507 N HOWARD ST
SPOKANE, WA 99201

WA CSCSL **S118640626**
WA BROWNFIELDS **N/A**
WA ALLSITES
WA ASBESTOS

Relative:
Lower

Actual:
1855 ft.

CSCSL:

Name:	RIVERFRONT PARK SPOKANE
Address:	507 N HOWARD ST
City,State,Zip:	SPOKANE, WA 99201
Facility ID:	11445
Region:	Eastern
Lat/Long:	47.66239 / -117.42149
Clean Up Siteid:	13026
Site Status:	Cleanup Started
Contaminant Name:	Arsenic
Alternate Site Names:	Not reported
Site Rank:	Not reported
Has Institutional Control:	Not reported
Past VCP:	True
Current VCP:	True

RIVERFRONT PARK SPOKANE (Continued) **S118640626**

Ground Water:	Not reported
Surface Water:	Not reported
Soil:	Confirmed Above Cleanup Levels
Sediment:	Not reported
Air:	Not reported
Bedrock:	Not reported
Responsible Unit:	Eastern

Name:	RIVERFRONT PARK SPOKANE
Address:	507 N HOWARD ST
City,State,Zip:	SPOKANE, WA 99201
Facility ID:	11445
Region:	Eastern
Lat/Long:	47.66239 / -117.42149
Clean Up Siteid:	13026
Site Status:	Cleanup Started
Contaminant Name:	Lead
Alternate Site Names:	Not reported
Site Rank:	Not reported
Has Institutional Control:	Not reported
Past VCP:	True
Current VCP:	True
Ground Water:	Not reported
Surface Water:	Not reported
Soil:	Confirmed Above Cleanup Levels
Sediment:	Not reported
Air:	Not reported
Bedrock:	Not reported
Responsible Unit:	Eastern

Name:	RIVERFRONT PARK SPOKANE
Address:	507 N HOWARD ST
City,State,Zip:	SPOKANE, WA 99201
Facility ID:	11445
Region:	Eastern
Lat/Long:	47.66239 / -117.42149
Clean Up Siteid:	13026
Site Status:	Cleanup Started
Contaminant Name:	Metals - Other
Alternate Site Names:	Not reported
Site Rank:	Not reported
Has Institutional Control:	Not reported
Past VCP:	True
Current VCP:	True
Ground Water:	Not reported
Surface Water:	Not reported
Soil:	Confirmed Above Cleanup Levels
Sediment:	Not reported
Air:	Not reported
Bedrock:	Not reported
Responsible Unit:	Eastern

Name:	RIVERFRONT PARK SPOKANE
Address:	507 N HOWARD ST
City,State,Zip:	SPOKANE, WA 99201
Facility ID:	11445
Region:	Eastern

RIVERFRONT PARK SPOKANE (Continued) **S118640626**

Lat/Long:	47.66239 / -117.42149
Clean Up Siteid:	13026
Site Status:	Cleanup Started
Contaminant Name:	Petroleum-Diesel
Alternate Site Names:	Not reported
Site Rank:	Not reported
Has Institutional Control:	Not reported
Past VCP:	True
Current VCP:	True
Ground Water:	Not reported
Surface Water:	Not reported
Soil:	Confirmed Above Cleanup Levels
Sediment:	Not reported
Air:	Not reported
Bedrock:	Not reported
Responsible Unit:	Eastern

Name:	RIVERFRONT PARK SPOKANE
Address:	507 N HOWARD ST
City,State,Zip:	SPOKANE, WA 99201
Facility ID:	11445
Region:	Eastern
Lat/Long:	47.66239 / -117.42149
Clean Up Siteid:	13026
Site Status:	Cleanup Started
Contaminant Name:	Polycyclic Aromatic Hydrocarbons
Alternate Site Names:	Not reported
Site Rank:	Not reported
Has Institutional Control:	Not reported
Past VCP:	True
Current VCP:	True
Ground Water:	Not reported
Surface Water:	Not reported
Soil:	Confirmed Above Cleanup Levels
Sediment:	Not reported
Air:	Not reported
Bedrock:	Not reported
Responsible Unit:	Eastern

BROWNFIELDS:

Name:	RIVERFRONT PARK SPOKANE
Address:	507 N HOWARD ST
City,State,Zip:	SPOKANE, WA 99201
Facilty ID:	11445
Rank:	Not reported
Cleanup Site Id:	13026
Facility Status:	Cleanup Started
ISIS User Display Name:	Treccani, Sandra
Responsible Section:	Eastern
Acreage:	56
Contaminant Type:	Arsenic
Public Funding Amt:	$600,000.00
Habitat Restoration:	False
Latitude:	47.66239
Longitude:	-117.42149
Ground Water:	Not reported
Surface Water:	Not reported

RIVERFRONT PARK SPOKANE (Continued) **S118640626**

Soil:	Confirmed Above Cleanup Levels
Sediment:	Not reported
Air:	Not reported
Bedrock:	Not reported

Name:	RIVERFRONT PARK SPOKANE
Address:	507 N HOWARD ST
City,State,Zip:	SPOKANE, WA 99201
Facilty ID:	11445
Rank:	Not reported
Cleanup Site Id:	13026
Facility Status:	Cleanup Started
ISIS User Display Name:	Treccani, Sandra
Responsible Section:	Eastern
Acreage:	56
Contaminant Type:	Lead
Public Funding Amt:	$600,000.00
Habitat Restoration:	False
Latitude:	47.66239
Longitude:	-117.42149
Ground Water:	Not reported
Surface Water:	Not reported
Soil:	Confirmed Above Cleanup Levels
Sediment:	Not reported
Air:	Not reported
Bedrock:	Not reported

Name:	RIVERFRONT PARK SPOKANE
Address:	507 N HOWARD ST
City,State,Zip:	SPOKANE, WA 99201
Facilty ID:	11445
Rank:	Not reported
Cleanup Site Id:	13026
Facility Status:	Cleanup Started
ISIS User Display Name:	Treccani, Sandra
Responsible Section:	Eastern
Acreage:	56
Contaminant Type:	Metals - Other
Public Funding Amt:	$600,000.00
Habitat Restoration:	False
Latitude:	47.66239
Longitude:	-117.42149
Ground Water:	Not reported
Surface Water:	Not reported
Soil:	Confirmed Above Cleanup Levels
Sediment:	Not reported
Air:	Not reported
Bedrock:	Not reported

Name:	RIVERFRONT PARK SPOKANE
Address:	507 N HOWARD ST
City,State,Zip:	SPOKANE, WA 99201
Facilty ID:	11445
Rank:	Not reported
Cleanup Site Id:	13026
Facility Status:	Cleanup Started
ISIS User Display Name:	Treccani, Sandra

RIVERFRONT PARK SPOKANE (Continued) **S118640626**

Responsible Section:	Eastern
Acreage:	56
Contaminant Type:	Petroleum-Diesel
Public Funding Amt:	$600,000.00
Habitat Restoration:	False
Latitude:	47.66239
Longitude:	-117.42149
Ground Water:	Not reported
Surface Water:	Not reported
Soil:	Confirmed Above Cleanup Levels
Sediment:	Not reported
Air:	Not reported
Bedrock:	Not reported

Name:	RIVERFRONT PARK SPOKANE
Address:	507 N HOWARD ST
City,State,Zip:	SPOKANE, WA 99201
Facilty ID:	11445
Rank:	Not reported
Cleanup Site Id:	13026
Facility Status:	Cleanup Started
ISIS User Display Name:	Treccani, Sandra
Responsible Section:	Eastern
Acreage:	56
Contaminant Type:	Polycyclic Aromatic Hydrocarbons
Public Funding Amt:	$600,000.00
Habitat Restoration:	False
Latitude:	47.66239
Longitude:	-117.42149
Ground Water:	Not reported
Surface Water:	Not reported
Soil:	Confirmed Above Cleanup Levels
Sediment:	Not reported
Air:	Not reported
Bedrock:	Not reported

ALLSITES:

Name:	RIVERFRONT PARK SPOKANE
Facility Id:	11445

Interaction:	117970
Interaction 1:	A
Interaction 2:	VOLCLNST
Ecology Program:	TOXICS
Program Data:	ISIS
Facility Alt.:	Riverfront Park Spokane
Program ID:	EA0318
Date Interaction:	2016-04-20 00:00:00
Date Interaction 3:	Voluntary Cleanup Sites
Latitude:	47.662382858999997
Longitude:	-117.421476857

ASBESTOS:

Name:	Not reported
Address:	507 N HOWARD ST

RIVERFRONT PARK SPOKANE (Continued) **S118640626**

City,State,Zip:	SPOKANE, WA 99201
Facility Type:	Commercial
Parent ID:	153078
Form ID:	154373##1606Speci832205
Notice Date:	01/23/2018
Start Date:	01/02/2018
Completion Date:	02/28/2018
Initial:	Not reported
Amended:	1
On Hold:	Not reported
Off Hold:	Not reported
Emergency:	1
Site Hours Start:	8:00
Site Hours End:	5:00
Sunday:	Not reported
Monday:	1
Tuesday:	1
Wednesday:	1
Thursday:	1
Friday:	1
Saturday:	Not reported
Contractor ID:	Not reported
Phone:	509-535-1515
Job Site CAS:	Mike Lund
Project Form Email:	accounting@specialtygroup.co
Property Owner Name:	Spokane Parks and recreation
Property Owner Agent:	Not reported
Property Owner Company:	Specialty Environmental (ABCN00001606)
Property Owner Address:	808 W Spokane Falls BLVD
Property Owner City:	Spokane
Property Owner State:	WA
Property Owner Zip4:	99201
Property Owner Phone:	509-
Job Site Room:	Not reported
Facility Age:	1970
Facility Size:	Unknown
Facility Remodel:	Not reported
Facility Demo:	1
Facility Repair:	Not reported
Facility Maint:	Not reported
Removed:	1
Encapsulated:	Not reported
Quantity Sq Ft:	329
Fireproofing:	Not reported
Popcorn Ceiling:	Not reported
CAB:	Not reported
Sheet Vinyl:	Not reported
Asbestos Paper:	Not reported
Boiler Insulation:	Not reported
Duct Paper:	Not reported
VAT:	Not reported
Roofing:	1
Sq Ft Other:	Not reported
Sq Ft Other Text:	White sink White fibergla
Quantity Lin Ft:	700
Mag Pipe Insulation:	Not reported
Air Cell Pipe Insulation:	Not reported

RIVERFRONT PARK SPOKANE (Continued) **S118640626**

Ducting Insulation:	Not reported
Cement Asbestos Pipe:	Not reported
Mudded Pipe Insulation:	Not reported
Duct Tape:	Not reported
Lin Ft Other1:	1
Lin Ft Other1 Text:	caulkig on duct work
Lin Ft Other2:	Not reported
Lin Ft Other2 Text:	Not reported
Indoors:	1
Outdoors:	1
Neg Pres Enclosure:	Not reported
Glove Bag:	Not reported
Mini Enclosure:	Not reported
Critical Barriers:	1
Wrap And Cut:	Not reported
Wet Methods:	1
HEPA Vacuum:	1
MANUALMETHODS :	Not reported
Other CM1:	Not reported
Other CM1 Text:	Not reported
Other CM2:	Not reported
Other CM2 Text:	Not reported
Half Mask APR:	1
Full Face APR:	Not reported
PAPR:	Not reported
Type C Continuous:	Not reported
Type C Pressure:	Not reported
Other Resp Pro:	Not reported
Other Resp Pro Text:	Not reported
Comments:	More caulking was located in the mechanical room in the HVAC system.
Date Time Submitted:	2018-01-23 08:21:32
Submitter IP Address:	75.149.164.173
Region:	6
UBI:	603553186
Notice type:	Emergency
Project Type:	Other linear footage, Roofing
Supervisor:	Mike Lund ()
Supervisor Phone:	Not reported
Certificate Status:	ACTIVE
Name:	Not reported
Address:	507 N HOWARD ST
City,State,Zip:	SPOKANE, WA 99201
Facility Type:	Commercial
Parent ID:	153078
Form ID:	153872##1606Speci999136
Notice Date:	01/10/2018
Start Date:	01/02/2018
Completion Date:	01/31/2018
Initial:	Not reported
Amended:	1
On Hold:	Not reported
Off Hold:	Not reported
Emergency:	Not reported
Site Hours Start:	8:00
Site Hours End:	5:00
Sunday:	Not reported

RIVERFRONT PARK SPOKANE (Continued) **S118640626**

Monday:	1
Tuesday:	1
Wednesday:	1
Thursday:	1
Friday:	1
Saturday:	Not reported
Contractor ID:	Not reported
Phone:	509-535-1515
Job Site CAS:	Mike Lund
Project Form Email:	accounting@specialtygroup.co
Property Owner Name:	Spokane Parks and recreation
Property Owner Agent:	Not reported
Property Owner Company:	Specialty Environmental (ABCN00001606)
Property Owner Address:	808 W Spokane Falls BLVD
Property Owner City:	Spokane
Property Owner State:	WA
Property Owner Zip4:	99201
Property Owner Phone:	509-
Job Site Room:	Not reported
Facility Age:	1970
Facility Size:	Unknown
Facility Remodel:	Not reported
Facility Demo:	1
Facility Repair:	Not reported
Facility Maint:	Not reported
Removed:	1
Encapsulated:	Not reported
Quantity Sq Ft:	329
Fireproofing:	Not reported
Popcorn Ceiling:	Not reported
CAB:	Not reported
Sheet Vinyl:	Not reported
Asbestos Paper:	Not reported
Boiler Insulation:	Not reported
Duct Paper:	Not reported
VAT:	Not reported
Roofing:	1
Sq Ft Other:	Not reported
Sq Ft Other Text:	White sink White fibergla
Quantity Lin Ft:	Not reported
Mag Pipe Insulation:	Not reported
Air Cell Pipe Insulation:	Not reported
Ducting Insulation:	Not reported
Cement Asbestos Pipe:	Not reported
Mudded Pipe Insulation:	Not reported
Duct Tape:	Not reported
Lin Ft Other1:	Not reported
Lin Ft Other1 Text:	Not reported
Lin Ft Other2:	Not reported
Lin Ft Other2 Text:	Not reported
Indoors:	1
Outdoors:	1
Neg Pres Enclosure:	Not reported
Glove Bag:	Not reported
Mini Enclosure:	Not reported
Critical Barriers:	1
Wrap And Cut:	Not reported

RIVERFRONT PARK SPOKANE (Continued) **S118640626**

Wet Methods:	1
HEPA Vacuum:	1
MANUALMETHODS :	Not reported
Other CM1:	Not reported
Other CM1 Text:	Not reported
Other CM2:	Not reported
Other CM2 Text:	Not reported
Half Mask APR:	1
Full Face APR:	Not reported
PAPR:	Not reported
Type C Continuous:	Not reported
Type C Pressure:	Not reported
Other Resp Pro:	Not reported
Other Resp Pro Text:	Not reported
Comments:	Not reported
Date Time Submitted:	2018-01-10 11:25:20
Submitter IP Address:	75.149.164.173
Region:	6
UBI:	603553186
Notice type:	Initial
Project Type:	Roofing
Supervisor:	Mike Lund ()
Supervisor Phone:	Not reported
Certificate Status:	ACTIVE
Name:	Not reported
Address:	507 N HOWARD ST
City,State,Zip:	SPOKANE, WA 99201
Facility Type:	Commercial
Parent ID:	153078
Form ID:	154867##1606Speci812306
Notice Date:	02/02/2018
Start Date:	01/02/2018
Completion Date:	02/28/2018
Initial:	Not reported
Amended:	1
On Hold:	Not reported
Off Hold:	Not reported
Emergency:	1
Site Hours Start:	8:00
Site Hours End:	5:00
Sunday:	Not reported
Monday:	1
Tuesday:	1
Wednesday:	1
Thursday:	1
Friday:	1
Saturday:	Not reported
Contractor ID:	Not reported
Phone:	509-535-1515
Job Site CAS:	Mike Lund
Project Form Email:	accounting@specialtygroup.co
Property Owner Name:	Spokane Parks and recreation
Property Owner Agent:	Not reported
Property Owner Company:	Specialty Environmental (ABCN00001606)
Property Owner Address:	808 W Spokane Falls BLVD
Property Owner City:	Spokane

RIVERFRONT PARK SPOKANE (Continued) **S118640626**

Property Owner State:	WA
Property Owner Zip4:	99201
Property Owner Phone:	509-
Job Site Room:	Not reported
Facility Age:	1970
Facility Size:	Unknown
Facility Remodel:	Not reported
Facility Demo:	1
Facility Repair:	Not reported
Facility Maint:	Not reported
Removed:	1
Encapsulated:	Not reported
Quantity Sq Ft:	329
Fireproofing:	Not reported
Popcorn Ceiling:	Not reported
CAB:	Not reported
Sheet Vinyl:	Not reported
Asbestos Paper:	Not reported
Boiler Insulation:	Not reported
Duct Paper:	Not reported
VAT:	Not reported
Roofing:	1
Sq Ft Other:	Not reported
Sq Ft Other Text:	White sink White fibergla
Quantity Lin Ft:	700
Mag Pipe Insulation:	Not reported
Air Cell Pipe Insulation:	Not reported
Ducting Insulation:	Not reported
Cement Asbestos Pipe:	Not reported
Mudded Pipe Insulation:	Not reported
Duct Tape:	Not reported
Lin Ft Other1:	Not reported
Lin Ft Other1 Text:	Not reported
Lin Ft Other2:	1
Lin Ft Other2 Text:	Caulking
Indoors:	1
Outdoors:	1
Neg Pres Enclosure:	Not reported
Glove Bag:	Not reported
Mini Enclosure:	Not reported
Critical Barriers:	1
Wrap And Cut:	1
Wet Methods:	1
HEPA Vacuum:	1
MANUALMETHODS :	Not reported
Other CM1:	Not reported
Other CM1 Text:	Not reported
Other CM2:	Not reported
Other CM2 Text:	Not reported
Half Mask APR:	1
Full Face APR:	Not reported
PAPR:	Not reported
Type C Continuous:	Not reported
Type C Pressure:	Not reported
Other Resp Pro:	Not reported
Other Resp Pro Text:	Not reported
Comments:	Not reported

RIVERFRONT PARK SPOKANE (Continued) **S118640626**

Date Time Submitted:	2018-02-02 11:01:55
Submitter IP Address:	75.149.164.173
Region:	6
UBI:	603553186
Notice type:	Emergency
Project Type:	Other linear footage, Roofing
Supervisor:	Mike Lund ()
Supervisor Phone:	Not reported
Certificate Status:	ACTIVE
Name:	Not reported
Address:	507 N HOWARD ST
City,State,Zip:	SPOKANE, WA 99201
Facility Type:	Commercial
Parent ID:	0
Form ID:	153078##1606Speci314854
Notice Date:	12/19/2017
Start Date:	01/02/2018
Completion Date:	01/12/2018
Initial:	1
Amended:	Not reported
On Hold:	Not reported
Off Hold:	Not reported
Emergency:	Not reported
Site Hours Start:	8:00
Site Hours End:	5:00
Sunday:	Not reported
Monday:	1
Tuesday:	1
Wednesday:	1
Thursday:	1
Friday:	1
Saturday:	Not reported
Contractor ID:	Not reported
Phone:	509-535-1515
Job Site CAS:	Mike Lund
Project Form Email:	accounting@specialtygroup.co
Property Owner Name:	Spokane Parks and recreation
Property Owner Agent:	Not reported
Property Owner Company:	Specialty Environmental (ABCN00001606)
Property Owner Address:	808 W Spokane Falls BLVD
Property Owner City:	Spokane
Property Owner State:	WA
Property Owner Zip4:	99201
Property Owner Phone:	509-
Job Site Room:	Not reported
Facility Age:	1970
Facility Size:	Unknown
Facility Remodel:	Not reported
Facility Demo:	1
Facility Repair:	Not reported
Facility Maint:	Not reported
Removed:	1
Encapsulated:	Not reported
Quantity Sq Ft:	329
Fireproofing:	Not reported
Popcorn Ceiling:	Not reported

RIVERFRONT PARK SPOKANE (Continued) **S118640626**

CAB:	Not reported
Sheet Vinyl:	Not reported
Asbestos Paper:	Not reported
Boiler Insulation:	Not reported
Duct Paper:	Not reported
VAT:	Not reported
Roofing:	1
Sq Ft Other:	Not reported
Sq Ft Other Text:	White sink White fibergla
Quantity Lin Ft:	Not reported
Mag Pipe Insulation:	Not reported
Air Cell Pipe Insulation:	Not reported
Ducting Insulation:	Not reported
Cement Asbestos Pipe:	Not reported
Mudded Pipe Insulation:	Not reported
Duct Tape:	Not reported
Lin Ft Other1:	Not reported
Lin Ft Other1 Text:	Not reported
Lin Ft Other2:	Not reported
Lin Ft Other2 Text:	Not reported
Indoors:	1
Outdoors:	1
Neg Pres Enclosure:	Not reported
Glove Bag:	Not reported
Mini Enclosure:	Not reported
Critical Barriers:	1
Wrap And Cut:	Not reported
Wet Methods:	1
HEPA Vacuum:	1
MANUALMETHODS :	Not reported
Other CM1:	Not reported
Other CM1 Text:	Not reported
Other CM2:	Not reported
Other CM2 Text:	Not reported
Half Mask APR:	1
Full Face APR:	Not reported
PAPR:	Not reported
Type C Continuous:	Not reported
Type C Pressure:	Not reported
Other Resp Pro:	Not reported
Other Resp Pro Text:	Not reported
Comments:	Not reported
Date Time Submitted:	2017-12-19 09:32:00
Submitter IP Address:	75.149.164.173
Region:	6
UBI:	603553186
Notice type:	Initial
Project Type:	Roofing
Supervisor:	Mike Lund ()
Supervisor Phone:	Not reported
Certificate Status:	ACTIVE

235 NW 1/2-1 0.870 mi. 4596 ft.

SPOKANE CITY PARKS & RECREATION
444 W CATALDO AVE
SPOKANE, WA 99201

WA HSL
WA ALLSITES
RCRA NonGen / NLR
FINDS
ECHO

1005445525
WAH000017988

Relative: Lower

Actual: 1903 ft.

HSL:

Name:	CARNATION DAIRIES SPOKANE
Address:	Not reported
City,State,Zip:	SPOKANE, WA
edr_fstat:	WA
edr_fzip:	Not reported
edr_fcnty:	SPOKANE
edr_zip:	Not reported
Facility Type:	**Hazardous Sites List**
Facility Status:	Cleanup Started
FSID Number:	16256288
Rank:	5
Region:	EA
EDR Link ID:	16256288
Region Decode:	EASTERN REGIONAL OFFICE

ALLSITES:

Name:	SPOKANE CITY PARKS & RECREATION
Facility Id:	16256288

Interaction:	29260
Interaction 1:	I
Interaction 2:	HWG
Ecology Program:	HAZWASTE
Program Data:	TURBOWASTE
Facility Alt.:	Not reported
Program ID:	WAH000017988
Date Interaction:	2002-04-22 00:00:00
Date Interaction 3:	Hazardous Waste Generator
Latitude:	47.666340552999998
Longitude:	-117.419055118

Interaction:	131380
Interaction 1:	I
Interaction 2:	VOLCLNST
Ecology Program:	TOXICS
Program Data:	ISIS
Facility Alt.:	Carnation Dairies Spokane Garage
Program ID:	EA0034
Date Interaction:	1999-07-20 00:00:00
Date Interaction 3:	Voluntary Cleanup Sites
Latitude:	47.666340552999998
Longitude:	-117.419055118

Interaction:	131381
Interaction 1:	I
Interaction 2:	VOLCLNST
Ecology Program:	TOXICS
Program Data:	ISIS
Facility Alt.:	Carnation Dairies Spokane Garage
Program ID:	EA0344

SPOKANE CITY PARKS & RECREATION (Continued) **1005445525**

Date Interaction:	2019-04-30 00:00:00
Date Interaction 3:	Voluntary Cleanup Sites
Latitude:	47.666340552999998
Longitude:	-117.419055118

Interaction:	131378
Interaction 1:	I
Interaction 2:	LUST
Ecology Program:	TOXICS
Program Data:	ISIS
Facility Alt.:	Carnation Dairies Spokane Garage
Program ID:	791
Date Interaction:	1989-08-16 00:00:00
Date Interaction 3:	LUST Facility
Latitude:	47.666340552999998
Longitude:	-117.419055118

Interaction:	131379
Interaction 1:	I
Interaction 2:	UST
Ecology Program:	TOXICS
Program Data:	UST
Facility Alt.:	Carnation Dairies Spokane Garage
Program ID:	791
Date Interaction:	2000-03-20 00:00:00
Date Interaction 3:	Underground Storage Tank
Latitude:	47.666340552999998
Longitude:	-117.419055118

Interaction:	29261
Interaction 1:	I
Interaction 2:	HWOTHER
Ecology Program:	HAZWASTE
Program Data:	TURBOWASTE
Facility Alt.:	Not reported
Program ID:	WAH000017988
Date Interaction:	2003-12-31 00:00:00
Date Interaction 3:	Haz Waste Management Acti
Latitude:	47.666340552999998
Longitude:	-117.419055118

RCRA NonGen / NLR:

Date Form Received by Agency:	2004-02-26 00:00:00.0
Handler Name:	SPOKANE CITY PARKS & RECREATION
Handler Address:	444 W CATALDO AVE
Handler City,State,Zip:	SPOKANE, WA 99201
EPA ID:	WAH000017988
Contact Name:	PAUL CRUTCHFIELD
Contact Address:	808 W SPOKANE FALLS BLVD
Contact City,State,Zip:	SPOKANE, WA 99201
Contact Telephone:	509-625-6455
Contact Fax:	Not reported
Contact Email:	PCRUTCHFIELD@SPOKANECITY.ORG

SPOKANE CITY PARKS & RECREATION (Continued) **1005445525**

Contact Title:	Not reported
EPA Region:	10
Land Type:	Municipal
Federal Waste Generator Description:	Not a generator, verified
Non-Notifier:	Not reported
Biennial Report Cycle:	Not reported
Accessibility:	Not reported
Active Site Indicator:	Not reported
State District Owner:	WA
State District:	ERO
Mailing Address:	808 W SPOKANE FALLS BLVD
Mailing City,State,Zip:	SPOKANE, WA 99201
Owner Name:	SPOKANE PARKS RECREATION
Owner Type:	Private
Operator Name:	CRUTCHFIELD, PAUL
Operator Type:	Private
Short-Term Generator Activity:	No
Importer Activity:	No
Mixed Waste Generator:	No
Transporter Activity:	No
Transfer Facility Activity:	No
Recycler Activity with Storage:	No
Small Quantity On-Site Burner Exemption:	No
Smelting Melting and Refining Furnace Exemption:	No
Underground Injection Control:	No
Off-Site Waste Receipt:	No
Universal Waste Indicator:	No
Universal Waste Destination Facility:	No
Federal Universal Waste:	No
Active Site Fed-Reg Treatment Storage and Disposal Facility:	Not reported
Active Site Converter Treatment storage and Disposal Facility:	Not reported
Active Site State-Reg Treatment Storage and Disposal Facility:	Not reported
Active Site State-Reg Handler:	---
Federal Facility Indicator:	Not reported
Hazardous Secondary Material Indicator:	NN
Sub-Part K Indicator:	Not reported
Commercial TSD Indicator:	No
Treatment Storage and Disposal Type:	Not reported
2018 GPRA Permit Baseline:	Not on the Baseline
2018 GPRA Renewals Baseline:	Not on the Baseline
Permit Renewals Workload Universe:	Not reported
Permit Workload Universe:	Not reported
Permit Progress Universe:	Not reported
Post-Closure Workload Universe:	Not reported
Closure Workload Universe:	Not reported
202 GPRA Corrective Action Baseline:	No
Corrective Action Workload Universe:	No
Subject to Corrective Action Universe:	No
Non-TSDFs Where RCRA CA has Been Imposed Universe:	No
TSDFs Potentially Subject to CA Under 3004 (u)/(v) Universe:	No
TSDFs Only Subject to CA under Discretionary Auth Universe:	No
Corrective Action Priority Ranking:	No NCAPS ranking
Environmental Control Indicator:	No
Institutional Control Indicator:	No
Human Exposure Controls Indicator:	N/A
Groundwater Controls Indicator:	N/A
Operating TSDF Universe:	Not reported

SPOKANE CITY PARKS & RECREATION (Continued) **1005445525**

Full Enforcement Universe:	Not reported
Significant Non-Complier Universe:	No
Unaddressed Significant Non-Complier Universe:	No
Addressed Significant Non-Complier Universe:	No
Significant Non-Complier With a Compliance Schedule Universe:	No
Financial Assurance Required:	Not reported
Handler Date of Last Change:	2019-02-22 19:38:02.0
Recognized Trader-Importer:	No
Recognized Trader-Exporter:	No
Importer of Spent Lead Acid Batteries:	No
Exporter of Spent Lead Acid Batteries:	No
Recycler Activity Without Storage:	No
Manifest Broker:	No
Sub-Part P Indicator:	Not reported

Biennial: List of Years
Year: 2003

Click Here for Biennial Reporting System Data:

Handler - Owner Operator:

Owner/Operator Indicator:	Owner
Owner/Operator Name:	SPOKANE PARKS & RECREATION
Legal Status:	Private
Date Became Current:	Not reported
Date Ended Current:	Not reported
Owner/Operator Address:	808 W SPOKANE FALLS BLVD
Owner/Operator City,State,Zip:	SPOKANE, WA 99201-3317
Owner/Operator Telephone:	509-625-6455
Owner/Operator Telephone Ext:	Not reported
Owner/Operator Fax:	Not reported
Owner/Operator Email:	Not reported

Owner/Operator Indicator:	Operator
Owner/Operator Name:	PAUL C
Legal Status:	Private
Date Became Current:	1900-01-01 00:00:00.
Date Ended Current:	Not reported
Owner/Operator Address:	808 W SPOKANE FALLS BLVD
Owner/Operator City,State,Zip:	SPOKANE, WA 99201-3317
Owner/Operator Telephone:	509-625-6455
Owner/Operator Telephone Ext:	Not reported
Owner/Operator Fax:	Not reported
Owner/Operator Email:	Not reported

Owner/Operator Indicator:	Owner
Owner/Operator Name:	SPOKANE PARKS RECREATION
Legal Status:	Municipal
Date Became Current:	2002-04-22 00:00:00.
Date Ended Current:	Not reported
Owner/Operator Address:	808 W SPOKANE FALLS BLVD
Owner/Operator City,State,Zip:	SPOKANE, WA 99201
Owner/Operator Telephone:	509-625-6200
Owner/Operator Telephone Ext:	Not reported
Owner/Operator Fax:	Not reported
Owner/Operator Email:	Not reported

SPOKANE CITY PARKS & RECREATION (Continued) **1005445525**

Owner/Operator Indicator:	Owner
Owner/Operator Name:	SPOKANE PARKS RECREATION
Legal Status:	Municipal
Date Became Current:	2003-12-31 00:00:00.
Date Ended Current:	Not reported
Owner/Operator Address:	808 W SPOKANE FALLS BLVD
Owner/Operator City,State,Zip:	SPOKANE, WA 99201
Owner/Operator Telephone:	509-625-6455
Owner/Operator Telephone Ext:	Not reported
Owner/Operator Fax:	Not reported
Owner/Operator Email:	Not reported

Owner/Operator Indicator:	Operator
Owner/Operator Name:	PAUL CRUTCHFIELD
Legal Status:	Municipal
Date Became Current:	1900-01-01 00:00:00.
Date Ended Current:	Not reported
Owner/Operator Address:	808 W SPOKANE FALLS BLVD
Owner/Operator City,State,Zip:	SPOKANE, WA 99201-3317
Owner/Operator Telephone:	Not reported
Owner/Operator Telephone Ext:	Not reported
Owner/Operator Fax:	Not reported
Owner/Operator Email:	Not reported

Owner/Operator Indicator:	Owner
Owner/Operator Name:	SPOKANE PARKS RECREATION
Legal Status:	Private
Date Became Current:	2002-04-22 00:00:00.
Date Ended Current:	Not reported
Owner/Operator Address:	808 W SPOKANE FALLS BLVD
Owner/Operator City,State,Zip:	SPOKANE, WA 99201
Owner/Operator Telephone:	509-625-6200
Owner/Operator Telephone Ext:	Not reported
Owner/Operator Fax:	Not reported
Owner/Operator Email:	Not reported

Owner/Operator Indicator:	Operator
Owner/Operator Name:	CRUTCHFIELD, PAUL
Legal Status:	Private
Date Became Current:	Not reported
Date Ended Current:	Not reported
Owner/Operator Address:	808 W SPOKANE FALLS BLVD
Owner/Operator City,State,Zip:	SPOKANE, WA 99201
Owner/Operator Telephone:	509-625-6455
Owner/Operator Telephone Ext:	Not reported
Owner/Operator Fax:	Not reported
Owner/Operator Email:	Not reported

Owner/Operator Indicator:	Owner
Owner/Operator Name:	SPOKANE PARKS & S
Legal Status:	Private
Date Became Current:	2002-04-22 00:00:00.
Date Ended Current:	Not reported
Owner/Operator Address:	808 W SPOKANE FALLS BLVD
Owner/Operator City,State,Zip:	SPOKANE, WA 99201-3317
Owner/Operator Telephone:	509-625-6200
Owner/Operator Telephone Ext:	Not reported

SPOKANE CITY PARKS & RECREATION (Continued) **1005445525**

Owner/Operator Fax:	Not reported
Owner/Operator Email:	Not reported
Owner/Operator Indicator:	Owner
Owner/Operator Name:	SPOKANE PARKS RECREATION
Legal Status:	Private
Date Became Current:	2002-04-22 00:00:00.
Date Ended Current:	Not reported
Owner/Operator Address:	808 W SPOKANE FALLS BLVD
Owner/Operator City,State,Zip:	SPOKANE, WA 99201
Owner/Operator Telephone:	509-625-6200
Owner/Operator Telephone Ext:	Not reported
Owner/Operator Fax:	Not reported
Owner/Operator Email:	Not reported
Owner/Operator Indicator:	Operator
Owner/Operator Name:	SPOKANE PARKS & RECREATION
Legal Status:	Private
Date Became Current:	Not reported
Date Ended Current:	Not reported
Owner/Operator Address:	808 W SPOKANE FALLS BLVD
Owner/Operator City,State,Zip:	SPOKANE, WA 99201-3317
Owner/Operator Telephone:	509-625-6200
Owner/Operator Telephone Ext:	Not reported
Owner/Operator Fax:	Not reported
Owner/Operator Email:	Not reported
Owner/Operator Indicator:	Operator
Owner/Operator Name:	SPOKANE CITY PARKS RECREATION
Legal Status:	Private
Date Became Current:	Not reported
Date Ended Current:	Not reported
Owner/Operator Address:	444 W CATALDO AVE
Owner/Operator City,State,Zip:	SPOKANE, WA 99201
Owner/Operator Telephone:	000-000-0000
Owner/Operator Telephone Ext:	Not reported
Owner/Operator Fax:	Not reported
Owner/Operator Email:	Not reported
Owner/Operator Indicator:	Owner
Owner/Operator Name:	SPOKANE PARKS & RECREATION
Legal Status:	Municipal
Date Became Current:	2002-04-22 00:00:00.
Date Ended Current:	Not reported
Owner/Operator Address:	808 W SPOKANE FALLS BLVD
Owner/Operator City,State,Zip:	SPOKANE, WA 99201-3317
Owner/Operator Telephone:	Not reported
Owner/Operator Telephone Ext:	Not reported
Owner/Operator Fax:	Not reported
Owner/Operator Email:	Not reported
Owner/Operator Indicator:	Operator
Owner/Operator Name:	SPOKANE PARKS & RECREATION
Legal Status:	Private
Date Became Current:	Not reported
Date Ended Current:	Not reported
Owner/Operator Address:	808 W SPOKANE FALLS BLVD

SPOKANE CITY PARKS & RECREATION (Continued) **1005445525**

Owner/Operator City,State,Zip: SPOKANE, WA 99201-3317
Owner/Operator Telephone: 509-625-6200
Owner/Operator Telephone Ext: Not reported
Owner/Operator Fax: Not reported
Owner/Operator Email: Not reported

Owner/Operator Indicator: Owner
Owner/Operator Name: SPOKANE PARKS & RECREATION
Legal Status: Private
Date Became Current: Not reported
Date Ended Current: Not reported
Owner/Operator Address: 808 W SPOKANE FALLS BLVD
Owner/Operator City,State,Zip: SPOKANE, WA 99201-3317
Owner/Operator Telephone: 509-625-6455
Owner/Operator Telephone Ext: Not reported
Owner/Operator Fax: Not reported
Owner/Operator Email: Not reported

Owner/Operator Indicator: Owner
Owner/Operator Name: SPOKANE PARKS RECREATION
Legal Status: Private
Date Became Current: 2002-04-22 00:00:00.
Date Ended Current: Not reported
Owner/Operator Address: 808 W SPOKANE FALLS BLVD
Owner/Operator City,State,Zip: SPOKANE, WA 99201
Owner/Operator Telephone: 509-625-6455
Owner/Operator Telephone Ext: Not reported
Owner/Operator Fax: Not reported
Owner/Operator Email: Not reported

Owner/Operator Indicator: Owner
Owner/Operator Name: SPOKANE PARKS RECREATION
Legal Status: Private
Date Became Current: 2003-12-31 00:00:00.
Date Ended Current: Not reported
Owner/Operator Address: 808 W SPOKANE FALLS BLVD
Owner/Operator City,State,Zip: SPOKANE, WA 99201
Owner/Operator Telephone: 509-625-6455
Owner/Operator Telephone Ext: Not reported
Owner/Operator Fax: Not reported
Owner/Operator Email: Not reported

Owner/Operator Indicator: Operator
Owner/Operator Name: CRUTCHFIELD, PAUL
Legal Status: Municipal
Date Became Current: Not reported
Date Ended Current: Not reported
Owner/Operator Address: 808 W SPOKANE FALLS BLVD
Owner/Operator City,State,Zip: SPOKANE, WA 99201
Owner/Operator Telephone: 509-625-6455
Owner/Operator Telephone Ext: Not reported
Owner/Operator Fax: Not reported
Owner/Operator Email: Not reported

Historic Generators:
Receive Date: 2003-02-26 00:00:00.0
Handler Name: SPOKANE CITY PARKS & RECREATION

SPOKANE CITY PARKS & RECREATION (Continued) **1005445525**

Federal Waste Generator Description:	Not a generator, verified
State District Owner:	WA
Large Quantity Handler of Universal Waste:	No
Recognized Trader Importer:	No
Recognized Trader Exporter:	No
Spent Lead Acid Battery Importer:	No
Spent Lead Acid Battery Exporter:	No
Current Record:	No
Non Storage Recycler Activity:	Not reported
Electronic Manifest Broker:	Not reported

Receive Date:	2004-02-25 00:00:00.0
Handler Name:	SPOKANE CITY PARKS & RECREATION
Federal Waste Generator Description:	Not a generator, verified
State District Owner:	WA
Large Quantity Handler of Universal Waste:	No
Recognized Trader Importer:	No
Recognized Trader Exporter:	No
Spent Lead Acid Battery Importer:	No
Spent Lead Acid Battery Exporter:	No
Current Record:	No
Non Storage Recycler Activity:	Not reported
Electronic Manifest Broker:	Not reported

Receive Date:	2004-02-26 00:00:00.0
Handler Name:	SPOKANE CITY PARKS & RECREATION
Federal Waste Generator Description:	Not a generator, verified
State District Owner:	WA
Large Quantity Handler of Universal Waste:	No
Recognized Trader Importer:	Not reported
Recognized Trader Exporter:	Not reported
Spent Lead Acid Battery Importer:	Not reported
Spent Lead Acid Battery Exporter:	Not reported
Current Record:	Yes
Non Storage Recycler Activity:	Not reported
Electronic Manifest Broker:	Not reported

Receive Date:	2002-04-22 00:00:00.0
Handler Name:	SPOKANE CITY PARKS & RECREATION
Federal Waste Generator Description:	Not a generator, verified
State District Owner:	WA
Large Quantity Handler of Universal Waste:	No
Recognized Trader Importer:	No
Recognized Trader Exporter:	No
Spent Lead Acid Battery Importer:	No
Spent Lead Acid Battery Exporter:	No
Current Record:	No
Non Storage Recycler Activity:	Not reported
Electronic Manifest Broker:	Not reported

Receive Date:	2003-02-26 00:00:00.0
Handler Name:	SPOKANE CITY PARKS & RECREATION
Federal Waste Generator Description:	Small Quantity Generator
State District Owner:	WA
Large Quantity Handler of Universal Waste:	No
Recognized Trader Importer:	Not reported
Recognized Trader Exporter:	Not reported

SPOKANE CITY PARKS & RECREATION (Continued) **1005445525**

Spent Lead Acid Battery Importer: Not reported
Spent Lead Acid Battery Exporter: Not reported
Current Record: No
Non Storage Recycler Activity: Not reported
Electronic Manifest Broker: Not reported

Receive Date: 2004-02-25 00:00:00.0
Handler Name: SPOKANE CITY PARKS & RECREATION
Federal Waste Generator Description: Not a generator, verified
State District Owner: WA
Large Quantity Handler of Universal Waste: No
Recognized Trader Importer: Not reported
Recognized Trader Exporter: Not reported
Spent Lead Acid Battery Importer: Not reported
Spent Lead Acid Battery Exporter: Not reported
Current Record: No
Non Storage Recycler Activity: Not reported
Electronic Manifest Broker: Not reported

Receive Date: 2003-12-31 00:00:00.0
Handler Name: SPOKANE CITY PARKS & RECREATION
Federal Waste Generator Description: Not a generator, verified
State District Owner: WA
Large Quantity Handler of Universal Waste: No
Recognized Trader Importer: No
Recognized Trader Exporter: No
Spent Lead Acid Battery Importer: No
Spent Lead Acid Battery Exporter: No
Current Record: No
Non Storage Recycler Activity: Not reported
Electronic Manifest Broker: Not reported

List of NAICS Codes and Descriptions:
NAICS Code: 92411
NAICS Description: ADMINISTRATION OF AIR AND WATER RESOURCE AND SOLID WASTE MANAGEMENT PROGRAMS

Facility Has Received Notices of Violations:
Violations: No Violations Found

Evaluation Action Summary:
Evaluations: No Evaluations Found

FINDS:
Registry ID: 110012559515

Click Here:

Environmental Interest/Information System:
Washington Facility / Site Identification System (WA-FSIS) provides a means to query and display data maintained by the Washington Department of Ecology. This system contains key information for each facility/site that is currently, or has been, of interest to the Air Quality, Dam Safety, Hazardous Waste, Toxics Cleanup, and Water Quality Programs.

SPOKANE CITY PARKS & RECREATION (Continued) **1005445525**

RCRAInfo is a national information system that supports the Resource Conservation and Recovery Act (RCRA) program through the tracking of events and activities related to facilities that generate, transport, and treat, store, or dispose of hazardous waste. RCRAInfo allows RCRA program staff to track the notification, permit, compliance, and corrective action activities required under RCRA.

Registry ID: 110070746312

Click Here:

Environmental Interest/Information System:
HAZARDOUS WASTE BIENNIAL REPORTER

Click this hyperlink while viewing on your computer to access additional FINDS: detail in the EDR Site Report.

ECHO:

Envid:	1005445525
Registry ID:	110012559515
DFR URL:	http://echo.epa.gov/detailed-facility-report?fid=110012559515
Name:	SPOKANE CITY PARKS & RECREATION
Address:	444 W CATALDO AVE
City,State,Zip:	SPOKANE, WA 99201

BH236 **DIVINE 11 MIDCITY** **WA HSL** **U004041061**
WSW **822 W 2ND AVE** **WA CSCSL** **N/A**
1/2-1 **SPOKANE, WA 99201** **WA LUST**
0.932 mi. **WA UST**
4919 ft. **Site 1 of 2 in cluster BH** **WA ALLSITES**
WA Financial Assurance

Relative:
Lower

Actual:
1901 ft.

HSL:

Name:	DIVINE 11 MIDCITY
Address:	Not reported
City,State,Zip:	SPOKANE, WA
edr_fstat:	WA
edr_fzip:	Not reported
edr_fcnty:	SPOKANE
edr_zip:	Not reported
Facility Type:	**Hazardous Sites List**
Facility Status:	Cleanup Started
FSID Number:	746
Rank:	5
Region:	EA
EDR Link ID:	746
Region Decode:	EASTERN REGIONAL OFFICE

CSCSL:

Name:	DIVINE 11 MIDCITY
Address:	822 W 2ND AVE
City,State,Zip:	SPOKANE, WA 99204
Facility ID:	746
Region:	Eastern
Lat/Long:	47.65470078 / -117.4242304
Clean Up Siteid:	4966
Site Status:	Cleanup Started
Contaminant Name:	Metals - Other
Alternate Site Names:	FORMER EXXON FACILITY 7 6904,MID CITY EXXON,MID CITY FOOD MART

DIVINE 11 MIDCITY (Continued) **U004041061**

Site Rank: 5 - Lowest Assessed Risk
Has Institutional Control: Not reported
Past VCP: Not reported
Current VCP: Not reported
Ground Water: Not reported
Surface Water: Not reported
Soil: Confirmed Above Cleanup Levels
Sediment: Not reported
Air: Not reported
Bedrock: Not reported
Responsible Unit: Eastern

Name: DIVINE 11 MIDCITY
Address: 822 W 2ND AVE
City,State,Zip: SPOKANE, WA 99204
Facility ID: 746
Region: Eastern
Lat/Long: 47.65470078 / -117.4242304
Clean Up Siteid: 4966
Site Status: Cleanup Started
Contaminant Name: Petroleum-Other
Alternate Site Names: FORMER EXXON FACILITY 7 6904,MID CITY EXXON,MID CITY FOOD MART
Site Rank: 5 - Lowest Assessed Risk
Has Institutional Control: Not reported
Past VCP: Not reported
Current VCP: Not reported
Ground Water: Not reported
Surface Water: Not reported
Soil: Confirmed Above Cleanup Levels
Sediment: Not reported
Air: Not reported
Bedrock: Not reported
Responsible Unit: Eastern

LUST:
Name: DIVINE 11 MIDCITY
Address: 822 W 2ND AVE
City,State,Zip: SPOKANE, WA 99204
Facility ID: 746
Lust Status Type: LUST - Cleanup Started
Cleanup Site ID: 4966
Cleanup Unit Type: Upland
Process Type: Independent Action
Cleanup Unit Name: FORMER EXXON FACILITY 7 6904,MID CITY EXXON,MID CITY FOOD MART
Response Section: Eastern
Release Date: 12/21/1989
Lust Date: 12/21/1989
Region: Eastern
Lust ID: 5523
UST ID: 9500
Contaminant Name: Petroleum-Other
Ground Water: Not reported
Surface Water: Not reported
Soil: Confirmed Above Cleanup Levels
Sediment: Not reported
Air: Not reported
Bedrock: Not reported

DIVINE 11 MIDCITY (Continued) **U004041061**

Lat/Long:	47.6547007 / -117.42423

Name:	DIVINE 11 MIDCITY
Address:	822 W 2ND AVE
City,State,Zip:	SPOKANE, WA 99204
Facility ID:	746
Lust Status Type:	LUST - Cleanup Started
Cleanup Site ID:	4966
Cleanup Unit Type:	Upland
Process Type:	Independent Action
Cleanup Unit Name:	FORMER EXXON FACILITY 7 6904,MID CITY EXXON,MID CITY FOOD MART
Response Section:	Eastern
Release Date:	12/21/1989
Lust Date:	12/21/1989
Region:	Eastern
Lust ID:	5523
UST ID:	9500
Contaminant Name:	Metals - Other
Ground Water:	Not reported
Surface Water:	Not reported
Soil:	Confirmed Above Cleanup Levels
Sediment:	Not reported
Air:	Not reported
Bedrock:	Not reported
Lat/Long:	47.6547007 / -117.42423

UST:

Name:	DIVINE 11 MIDCITY
Address:	822 W 2ND AVE
City:	SPOKANE
Zip:	99201
Facility ID:	746
Site Id:	9500
UBI:	Not reported
Phone Number:	Not reported
Decimal Latitude:	47.65470078
Decimal Longitude:	-117.4242304

Tank Name:	1
Tag Number:	A3312
Tank Status:	Removed
Tank Status Date:	08/06/1996
Tank Install Date:	01/01/1968
Tank Closure Date:	Not reported
Capacity Range:	10,000 to 19,999 Gallons
Tank Permit Expiration Date:	Not reported
Tank Upgrade Date:	Not reported
Tank Spill Prevention:	Not reported
Tank Overfill Prevention:	Not reported
Tank Material:	Steel
Tank Construction:	Single Wall Tank
Tank Tightness Test:	Not reported
Tank Corrosion Protection:	Impressed Current
Tank Manifold:	Not reported
Tank Release Detection:	Not reported
Tank SFC Type:	Not reported
Pipe Material:	Steel

DIVINE 11 MIDCITY (Continued) **U004041061**

Pipe Construction:	Not reported
Pipe Primary Release Detection:	Not reported
Pipe Second Release Detection:	Not reported
Pipe Corrosion Protection:	Not reported
Pipe Pumping System:	Not reported
Responsible Unit:	Eastern
Dispencer/Pump SFC Type:	Not reported

Name:	DIVINE 11 MIDCITY
Address:	822 W 2ND AVE
City:	SPOKANE
Zip:	99201

Tank Name:	2
Tag Number:	A3312
Tank Status:	Removed
Tank Status Date:	08/06/1996
Tank Install Date:	01/01/1968
Tank Closure Date:	Not reported
Capacity Range:	5,000 to 9,999 Gallons
Tank Permit Expiration Date:	Not reported
Tank Upgrade Date:	Not reported
Tank Spill Prevention:	Not reported
Tank Overfill Prevention:	Not reported
Tank Material:	Steel
Tank Construction:	Single Wall Tank
Tank Tightness Test:	Not reported
Tank Corrosion Protection:	Impressed Current
Tank Manifold:	Not reported
Tank Release Detection:	Not reported
Tank SFC Type:	Not reported
Pipe Material:	Steel
Pipe Construction:	Not reported
Pipe Primary Release Detection:	Not reported
Pipe Second Release Detection:	Not reported
Pipe Corrosion Protection:	Not reported
Pipe Pumping System:	Not reported
Responsible Unit:	Eastern
Dispencer/Pump SFC Type:	Not reported

Name:	DIVINE 11 MIDCITY
Address:	822 W 2ND AVE
City:	SPOKANE
Zip:	99201

Tank Name:	3
Tag Number:	A3312
Tank Status:	Removed
Tank Status Date:	08/06/1996
Tank Install Date:	01/01/1968
Tank Closure Date:	Not reported
Capacity Range:	5,000 to 9,999 Gallons
Tank Permit Expiration Date:	Not reported
Tank Upgrade Date:	Not reported
Tank Spill Prevention:	Not reported
Tank Overfill Prevention:	Not reported
Tank Material:	Steel

DIVINE 11 MIDCITY (Continued) **U004041061**

Tank Construction:	Single Wall Tank
Tank Tightness Test:	Not reported
Tank Corrosion Protection:	Impressed Current
Tank Manifold:	Not reported
Tank Release Detection:	Not reported
Tank SFC Type:	Not reported
Pipe Material:	Steel
Pipe Construction:	Not reported
Pipe Primary Release Detection:	Not reported
Pipe Second Release Detection:	Not reported
Pipe Corrosion Protection:	Not reported
Pipe Pumping System:	Not reported
Responsible Unit:	Eastern
Dispencer/Pump SFC Type:	Not reported

Name:	DIVINE 11 MIDCITY
Address:	822 W 2ND AVE
City:	SPOKANE
Zip:	99201

Tank Name:	4
Tag Number:	A3312
Tank Status:	Removed
Tank Status Date:	08/06/1996
Tank Install Date:	01/01/1968
Tank Closure Date:	Not reported
Capacity Range:	Not reported
Tank Permit Expiration Date:	Not reported
Tank Upgrade Date:	Not reported
Tank Spill Prevention:	Not reported
Tank Overfill Prevention:	Not reported
Tank Material:	Steel
Tank Construction:	Single Wall Tank
Tank Tightness Test:	Not reported
Tank Corrosion Protection:	Impressed Current
Tank Manifold:	Not reported
Tank Release Detection:	Not reported
Tank SFC Type:	Not reported
Pipe Material:	Steel
Pipe Construction:	Not reported
Pipe Primary Release Detection:	Not reported
Pipe Second Release Detection:	Not reported
Pipe Corrosion Protection:	Not reported
Pipe Pumping System:	Not reported
Responsible Unit:	Eastern
Dispencer/Pump SFC Type:	Not reported

Name:	DIVINE 11 MIDCITY
Address:	822 W 2ND AVE
City:	SPOKANE
Zip:	99201

Tank Name:	A
Tag Number:	A3312
Tank Status:	Operational
Tank Status Date:	12/10/1999
Tank Install Date:	03/29/1995

DIVINE 11 MIDCITY (Continued) **U004041061**

Tank Closure Date:	Not reported
Capacity Range:	30,000 to 49,999 Gallons
Tank Permit Expiration Date:	12/31/2020
Tank Upgrade Date:	03/29/1995
Tank Spill Prevention:	Spill Bucket/Spill Box
Tank Overfill Prevention:	Ball Float Valve (vent line)
Tank Material:	Steel Clad with Corrosion Resistant Composite
Tank Construction:	Double Wall Tank
Tank Tightness Test:	Part of Automatic Tank Gauging (ATG) System
Tank Corrosion Protection:	Corrosion Resistant
Tank Manifold:	Not reported
Tank Release Detection:	Automatic Tank Gauging
Tank SFC Type:	Not reported
Pipe Material:	Flexible Piping
Pipe Construction:	Double Wall Pipe
Pipe Primary Release Detection:	Automatic Line Leak Detector (ALLD)
Pipe Second Release Detection:	Interstitial Monitoring (or Sump Sensor)
Pipe Corrosion Protection:	Corrosion Resistant
Pipe Pumping System:	Pressurized System
Responsible Unit:	Eastern
Dispencer/Pump SFC Type:	Not reported

Name:	DIVINE 11 MIDCITY
Address:	822 W 2ND AVE
City:	SPOKANE
Zip:	99201

Tank Name:	A
Tag Number:	A3312
Tank Status:	Operational
Tank Status Date:	12/10/1999
Tank Install Date:	03/29/1995
Tank Closure Date:	Not reported
Capacity Range:	30,000 to 49,999 Gallons
Tank Permit Expiration Date:	12/31/2020
Tank Upgrade Date:	03/29/1995
Tank Spill Prevention:	Spill Bucket/Spill Box
Tank Overfill Prevention:	Ball Float Valve (vent line)
Tank Material:	Steel Clad with Corrosion Resistant Composite
Tank Construction:	Double Wall Tank
Tank Tightness Test:	Part of Automatic Tank Gauging (ATG) System
Tank Corrosion Protection:	Corrosion Resistant
Tank Manifold:	Not reported
Tank Release Detection:	Automatic Tank Gauging
Tank SFC Type:	Not reported
Pipe Material:	Flexible Piping
Pipe Construction:	Double Wall Pipe
Pipe Primary Release Detection:	Automatic Line Leak Detector (ALLD)
Pipe Second Release Detection:	Interstitial Monitoring (or Sump Sensor)
Pipe Corrosion Protection:	Corrosion Resistant
Pipe Pumping System:	Pressurized System
Responsible Unit:	Eastern
Dispencer/Pump SFC Type:	Not reported

Name:	DIVINE 11 MIDCITY
Address:	822 W 2ND AVE
City:	SPOKANE

DIVINE 11 MIDCITY (Continued) **U004041061**

Zip:	99201
Tank Name:	A
Tag Number:	A3312
Tank Status:	Operational
Tank Status Date:	12/10/1999
Tank Install Date:	03/29/1995
Tank Closure Date:	Not reported
Capacity Range:	30,000 to 49,999 Gallons
Tank Permit Expiration Date:	12/31/2020
Tank Upgrade Date:	03/29/1995
Tank Spill Prevention:	Spill Bucket/Spill Box
Tank Overfill Prevention:	Ball Float Valve (vent line)
Tank Material:	Steel Clad with Corrosion Resistant Composite
Tank Construction:	Double Wall Tank
Tank Tightness Test:	Part of Automatic Tank Gauging (ATG) System
Tank Corrosion Protection:	Corrosion Resistant
Tank Manifold:	Not reported
Tank Release Detection:	Automatic Tank Gauging
Tank SFC Type:	Not reported
Pipe Material:	Flexible Piping
Pipe Construction:	Double Wall Pipe
Pipe Primary Release Detection:	Automatic Line Leak Detector (ALLD)
Pipe Second Release Detection:	Interstitial Monitoring (or Sump Sensor)
Pipe Corrosion Protection:	Corrosion Resistant
Pipe Pumping System:	Pressurized System
Responsible Unit:	Eastern
Dispencer/Pump SFC Type:	Not reported

ALLSITES:

Name:	DIVINE 11 MIDCITY
Facility Id:	746

Interaction:	1619
Interaction 1:	A
Interaction 2:	UST
Ecology Program:	TOXICS
Program Data:	UST
Facility Alt.:	Not reported
Program ID:	9500
Date Interaction:	2000-03-01 00:00:00
Date Interaction 3:	Underground Storage Tank
Latitude:	47.654694630999998
Longitude:	-117.424216348

Interaction:	1618
Interaction 1:	A
Interaction 2:	IRAP
Ecology Program:	TOXICS
Program Data:	ISIS
Facility Alt.:	DIVINE 11 MIDCITY
Program ID:	Not reported
Date Interaction:	1996-04-16 00:00:00
Date Interaction 3:	Independent Remedial Actn
Latitude:	47.654694630999998
Longitude:	-117.424216348

DIVINE 11 MIDCITY (Continued) **U004041061**

Interaction:	1617
Interaction 1:	I
Interaction 2:	HWG
Ecology Program:	HAZWASTE
Program Data:	TURBOWASTE
Facility Alt.:	Not reported
Program ID:	WA0001004753
Date Interaction:	1995-01-11 00:00:00
Date Interaction 3:	Hazardous Waste Generator
Latitude:	47.654694630999998
Longitude:	-117.424216348

Interaction:	111194
Interaction 1:	I
Interaction 2:	ENFORFNL
Ecology Program:	TOXICS
Program Data:	DMS
Facility Alt.:	Not reported
Program ID:	Not reported
Date Interaction:	2015-01-12 00:00:00
Date Interaction 3:	Enforcement Final
Latitude:	47.654694630999998
Longitude:	-117.424216348

Interaction:	1616
Interaction 1:	I
Interaction 2:	LUST
Ecology Program:	TOXICS
Program Data:	ISIS
Facility Alt.:	Not reported
Program ID:	9500
Date Interaction:	1989-12-21 00:00:00
Date Interaction 3:	LUST Facility
Latitude:	47.654694630999998
Longitude:	-117.424216348

WA Financial Assurance 1:

Name:	DIVINE 11 MIDCITY
Address:	822 W 2ND AVE
City,State,Zip:	SPOKANE, WA 99201
DOE Site ID:	9500
Financial Resp Type:	COLONY INSURANCE COMPANY
Inception Date:	12/31/2018
Expiration Date:	12/31/2019
Address 2:	Not reported
Policy Number:	WA640449-12
Effective Date:	12/31/2018
Liability Limit Type:	Not reported
Compliance Method:	Not reported
Proof of Responsibility Document Flag:	Not reported
Retroactive Date:	Not reported
Latitude:	47.65470078
Longitude:	-117.4242304

DIVINE 11 MIDCITY (Continued) **U004041061**

Name:	DIVINE 11 MIDCITY
Address:	822 W 2ND AVE
City,State,Zip:	SPOKANE, WA 99201
DOE Site ID:	9500
Financial Resp Type:	COLONY INSURANCE COMPANY
Inception Date:	11/24/2014
Expiration Date:	12/31/2015
Address 2:	Not reported
Policy Number:	WA640449-8
Effective Date:	12/18/2014
Liability Limit Type:	Not reported
Compliance Method:	Not reported
Proof of Responsibility Document Flag:	Not reported
Retroactive Date:	Not reported
Latitude:	47.65470078
Longitude:	-117.4242304

Name:	DIVINE 11 MIDCITY
Address:	822 W 2ND AVE
City,State,Zip:	SPOKANE, WA 99201
DOE Site ID:	9500
Financial Resp Type:	COLONY INSURANCE COMPANY
Inception Date:	12/08/2015
Expiration Date:	12/31/2016
Address 2:	Not reported
Policy Number:	WA640449-9
Effective Date:	12/23/2015
Liability Limit Type:	Not reported
Compliance Method:	Not reported
Proof of Responsibility Document Flag:	Not reported
Retroactive Date:	Not reported
Latitude:	47.65470078
Longitude:	-117.4242304

Name:	DIVINE 11 MIDCITY
Address:	822 W 2ND AVE
City,State,Zip:	SPOKANE, WA 99201
DOE Site ID:	9500
Financial Resp Type:	COLONY INSURANCE COMPANY
Inception Date:	12/14/2016
Expiration Date:	12/31/2017
Address 2:	Not reported
Policy Number:	WA640449-10
Effective Date:	12/14/2016
Liability Limit Type:	Not reported
Compliance Method:	Not reported
Proof of Responsibility Document Flag:	Not reported
Retroactive Date:	Not reported
Latitude:	47.65470078
Longitude:	-117.4242304

Name:	DIVINE 11 MIDCITY
Address:	822 W 2ND AVE
City,State,Zip:	SPOKANE, WA 99201
DOE Site ID:	9500
Financial Resp Type:	COLONY INSURANCE COMPANY
Inception Date:	11/30/2017

DIVINE 11 MIDCITY (Continued) **U004041061**

Expiration Date:	12/31/2018
Address 2:	Not reported
Policy Number:	WA640449-11
Effective Date:	11/30/2017
Liability Limit Type:	Not reported
Compliance Method:	Not reported
Proof of Responsibility Document Flag:	Not reported
Retroactive Date:	Not reported
Latitude:	47.65470078
Longitude:	-117.4242304

---

237 WNW 1/2-1 0.946 mi. 4997 ft. **UPPER FALLS EAST** **WA CSCSL** **S108163286**
621 W MALLON AVE **WA INST CONTROL** **N/A**
SPOKANE, WA 99201 **WA ALLSITES**

Relative: Lower
Actual: 1896 ft.

CSCSL:

Name:	UPPER FALLS EAST
Address:	621 W MALLON AVE
City,State,Zip:	SPOKANE, WA 99201
Facility ID:	3430127
Region:	Eastern
Lat/Long:	47.665 / -117.421111
Clean Up Siteid:	808
Site Status:	Cleanup Started
Contaminant Name:	Arsenic
Alternate Site Names:	Not reported
Site Rank:	Not reported
Has Institutional Control:	True
Past VCP:	True
Current VCP:	Not reported
Ground Water:	Not reported
Surface Water:	Not reported
Soil:	Confirmed Above Cleanup Levels
Sediment:	Not reported
Air:	Not reported
Bedrock:	Not reported
Responsible Unit:	Eastern

Name:	UPPER FALLS EAST
Address:	621 W MALLON AVE
City,State,Zip:	SPOKANE, WA 99201
Facility ID:	3430127
Region:	Eastern
Lat/Long:	47.665 / -117.421111
Clean Up Siteid:	808
Site Status:	Cleanup Started
Contaminant Name:	Lead
Alternate Site Names:	Not reported
Site Rank:	Not reported
Has Institutional Control:	True
Past VCP:	True
Current VCP:	Not reported
Ground Water:	Not reported
Surface Water:	Not reported
Soil:	Confirmed Above Cleanup Levels
Sediment:	Not reported

UPPER FALLS EAST (Continued) **S108163286**

Air:	Not reported
Bedrock:	Not reported
Responsible Unit:	Eastern

Name:	UPPER FALLS EAST
Address:	621 W MALLON AVE
City,State,Zip:	SPOKANE, WA 99201
Facility ID:	3430127
Region:	Eastern
Lat/Long:	47.665 / -117.421111
Clean Up Siteid:	808
Site Status:	Cleanup Started
Contaminant Name:	Metals - Other
Alternate Site Names:	Not reported
Site Rank:	Not reported
Has Institutional Control:	True
Past VCP:	True
Current VCP:	Not reported
Ground Water:	Not reported
Surface Water:	Not reported
Soil:	Confirmed Above Cleanup Levels
Sediment:	Not reported
Air:	Not reported
Bedrock:	Not reported
Responsible Unit:	Eastern

Name:	UPPER FALLS EAST
Address:	621 W MALLON AVE
City,State,Zip:	SPOKANE, WA 99201
Facility ID:	3430127
Region:	Eastern
Lat/Long:	47.665 / -117.421111
Clean Up Siteid:	808
Site Status:	Cleanup Started
Contaminant Name:	Metals Priority Pollutants
Alternate Site Names:	Not reported
Site Rank:	Not reported
Has Institutional Control:	True
Past VCP:	True
Current VCP:	Not reported
Ground Water:	Not reported
Surface Water:	Not reported
Soil:	Confirmed Above Cleanup Levels
Sediment:	Not reported
Air:	Not reported
Bedrock:	Not reported
Responsible Unit:	Eastern

Name:	UPPER FALLS EAST
Address:	621 W MALLON AVE
City,State,Zip:	SPOKANE, WA 99201
Facility ID:	3430127
Region:	Eastern
Lat/Long:	47.665 / -117.421111
Clean Up Siteid:	808
Site Status:	Cleanup Started
Contaminant Name:	Polycyclic Aromatic Hydrocarbons

UPPER FALLS EAST (Continued) **S108163286**

Alternate Site Names:	Not reported
Site Rank:	Not reported
Has Institutional Control:	True
Past VCP:	True
Current VCP:	Not reported
Ground Water:	Not reported
Surface Water:	Not reported
Soil:	Confirmed Above Cleanup Levels
Sediment:	Not reported
Air:	Not reported
Bedrock:	Not reported
Responsible Unit:	Eastern

INST CONTROL:

Name:	UPPER FALLS EAST
Address:	621 W MALLON AVE
City,State,Zip:	SPOKANE, WA 99201
Facility Site ID:	3430127
Latitude:	47.665
Longitude:	-117.421111
Instrument Type:	Environmental Covenant
NFA Date:	Not reported
County Filing # For Individual IC Doc:	5692302
Filing Date Of Individual IC Doc:	06/30/2008
Education Programs:	False
Maintenance Requirements:	False
Restrictive Signage:	False
Soil Restriction:	False
Alternate Site Names:	Not reported
Surface Water Restriction:	False
Site Status:	Cleanup Started
Swimming Restriction:	False
Tax Parcel Number:	35185.4923; 35185.4901; 35185.4902; 35185.4903; 35185.4904; 35185.4905; 35185.4906; 35185.4907; 35185.4909; 35185.4910; 35185.4926; 35185.4912; 35185.4913; 35185.4921
Control Active:	True
CS ID:	808
Region:	Eastern
Responsible Unit:	Eastern
Restrict Shellfish/Finfish Harvesting:	False
Prohibit Removal/Alteration of Buildings:	True
Prohibit New Building Construction:	False
Control Stormwater:	False
Control Vapor/Gas:	False
Restrict Sediment Cap Disturbance:	False
Maintain/Protect Monitoring System:	False
Other:	False
Restrict Land Use:	True
Media Restrictions:	Soil
Restrict All Ground Water Use:	False
Prohibit Domestic Ground Water Well Installation:	False
Prohibit All Soil Disturbance:	True
Access Barrier:	False

ALLSITES:

Name:	UPPER FALLS EAST

UPPER FALLS EAST (Continued) **S108163286**

Facility Id: 3430127

Interaction:	129207
Interaction 1:	A
Interaction 2:	INDPNDNT
Ecology Program:	TOXICS
Program Data:	ISIS
Facility Alt.:	Upper Falls East
Program ID:	Not reported
Date Interaction:	2008-07-18 00:00:00
Date Interaction 3:	Independent Cleanup
Latitude:	47.664993848999998
Longitude:	-117.421096947

Interaction:	12661
Interaction 1:	I
Interaction 2:	VOLCLNST
Ecology Program:	TOXICS
Program Data:	ISIS
Facility Alt.:	Upper Falls East
Program ID:	EA0152
Date Interaction:	2006-10-09 00:00:00
Date Interaction 3:	Voluntary Cleanup Sites
Latitude:	47.664993848999998
Longitude:	-117.421096947

BH238 **WASHINGTON WATER POWER STEAM PLANT** **WA CSCSL** **1007081031**
WSW **100 BLOCK OF S LINCOLN** **WA INST CONTROL** **N/A**
1/2-1 **SPOKANE, WA 99204** **WA ALLSITES**
0.946 mi. **FINDS**
4997 ft. **Site 2 of 2 in cluster BH**

Relative:
Lower

Actual:
1900 ft.

CSCSL:

Name:	WASHINGTON WATER POWER CENTRAL STEAM PLANT
Address:	100 BLOCK OF S LINCOLN
City,State,Zip:	SPOKANE, WA 99204
Facility ID:	726
Region:	Eastern
Lat/Long:	47.656147861212 / -117.4244997988
Clean Up Siteid:	682
Site Status:	CC-O&M/Monitoring
Contaminant Name:	Petroleum Products-Unspecified
Alternate Site Names:	Washington Water Power Steam Plant
Site Rank:	Not reported
Has Institutional Control:	True
Past VCP:	Not reported
Current VCP:	Not reported
Ground Water:	Confirmed Above Cleanup Levels
Surface Water:	Not reported
Soil:	Confirmed Above Cleanup Levels
Sediment:	Not reported
Air:	Not reported
Bedrock:	Not reported
Responsible Unit:	Eastern

WASHINGTON WATER POWER STEAM PLANT (Continued) **1007081031**

INST CONTROL:

Name:	WASHINGTON WATER POWER CENTRAL STEAM PLANT
Address:	100 BLOCK OF S LINCOLN
City,State,Zip:	SPOKANE, WA 99204
Facility Site ID:	726
Latitude:	47.656147861
Longitude:	-117.4244998
Instrument Type:	Environmental Covenant
NFA Date:	Not reported
County Filing # For Individual IC Doc:	4174187
Filing Date Of Individual IC Doc:	12/30/1997
Education Programs:	False
Maintenance Requirements:	False
Restrictive Signage:	False
Soil Restriction:	False
Alternate Site Names:	Washington Water Power Steam Plant
Surface Water Restriction:	False
Site Status:	Cleanup Complete-Active O&M/Monitoring
Swimming Restriction:	False
Tax Parcel Number:	35192.0901; 35192.0902; 35192.0903
Control Active:	True
CS ID:	682
Region:	Eastern
Responsible Unit:	Eastern
Restrict Shellfish/Finfish Harvesting:	False
Prohibit Removal/Alteration of Buildings:	False
Prohibit New Building Construction:	False
Control Stormwater:	False
Control Vapor/Gas:	False
Restrict Sediment Cap Disturbance:	False
Maintain/Protect Monitoring System:	False
Other:	False
Restrict Land Use:	True
Media Restrictions:	Groundwater; Soil
Restrict All Ground Water Use:	True
Prohibit Domestic Ground Water Well Installation:	False
Prohibit All Soil Disturbance:	False
Access Barrier:	False

ALLSITES:

Name:	WASHINGTON WATER POWER CENTRAL STEAM PLANT
Facility Id:	726

Interaction:	1577
Interaction 1:	A
Interaction 2:	SCS
Ecology Program:	TOXICS
Program Data:	ISIS
Facility Alt.:	Washington Water Power Central Steam Plant
Program ID:	Not reported
Date Interaction:	1996-04-16 00:00:00
Date Interaction 3:	State Cleanup Site
Latitude:	47.656141509000001
Longitude:	-117.424476743

WASHINGTON WATER POWER STEAM PLANT (Continued) **1007081031**

FINDS:
Registry ID: 110015577543

Click Here:

Environmental Interest/Information System:
Washington Facility / Site Identification System (WA-FSIS) provides a means to query and display data maintained by the Washington Department of Ecology. This system contains key information for each facility/site that is currently, or has been, of interest to the Air Quality, Dam Safety, Hazardous Waste, Toxics Cleanup, and Water Quality Programs.

Click this hyperlink while viewing on your computer to access additional FINDS: detail in the EDR Site Report.

---

239 WNW 1/2-1 0.986 mi. 5204 ft. | **SALTYS AT THE FALLS FORMER**
510 N LINCOLN ST
SPOKANE, WA 99201 | **WA HSL**
WA CSCSL
WA ALLSITES
FINDS | **1007677679**
N/A

Relative: Lower

Actual: 1859 ft.

HSL:

Name:	SALTYS AT THE FALLS
Address:	Not reported
City,State,Zip:	SPOKANE, WA
edr_fstat:	WA
edr_fzip:	Not reported
edr_fcnty:	SPOKANE
edr_zip:	Not reported
Facility Type:	**Hazardous Sites List**
Facility Status:	Awaiting Cleanup
FSID Number:	2539137
Rank:	5
Region:	EA
EDR Link ID:	2539137
Region Decode:	EASTERN REGIONAL OFFICE

CSCSL:

Name:	SALTYS AT THE FALLS
Address:	510 N LINCOLN ST
City,State,Zip:	SPOKANE, WA 99201
Facility ID:	2539137
Region:	Eastern
Lat/Long:	47.663056 / -117.423611
Clean Up Siteid:	3281
Site Status:	Awaiting Cleanup
Contaminant Name:	Metals Priority Pollutants
Alternate Site Names:	Saltys at the Falls Former
Site Rank:	5 - Lowest Assessed Risk
Has Institutional Control:	Not reported
Past VCP:	Not reported
Current VCP:	Not reported
Ground Water:	Confirmed Above Cleanup Levels
Surface Water:	Not reported
Soil:	Confirmed Above Cleanup Levels
Sediment:	Not reported
Air:	Not reported

SALTYS AT THE FALLS FORMER (Continued) **1007677679**

Bedrock: Not reported
Responsible Unit: Eastern

Name: SALTYS AT THE FALLS
Address: 510 N LINCOLN ST
City,State,Zip: SPOKANE, WA 99201
Facility ID: 2539137
Region: Eastern
Lat/Long: 47.663056 / -117.423611
Clean Up Siteid: 3281
Site Status: Awaiting Cleanup
Contaminant Name: Petroleum Products-Unspecified
Alternate Site Names: Saltys at the Falls Former
Site Rank: 5 - Lowest Assessed Risk
Has Institutional Control: Not reported
Past VCP: Not reported
Current VCP: Not reported
Ground Water: Confirmed Above Cleanup Levels
Surface Water: Not reported
Soil: Confirmed Above Cleanup Levels
Sediment: Not reported
Air: Not reported
Bedrock: Not reported
Responsible Unit: Eastern

ALLSITES:
Name: SALTYS AT THE FALLS FORMER
Facility Id: 2539137

Interaction: 10816
Interaction 1: A
Interaction 2: SCS
Ecology Program: TOXICS
Program Data: ISIS
Facility Alt.: Saltys at the Falls Former
Program ID: Not reported
Date Interaction: 1995-07-25 00:00:00
Date Interaction 3: State Cleanup Site
Latitude: 47.66304985
Longitude: -117.423596946

FINDS:
Registry ID: 110017942360

Click Here:

Environmental Interest/Information System:
Washington Facility / Site Identification System (WA-FSIS) provides a means to query and display data maintained by the Washington Department of Ecology. This system contains key information for each facility/site that is currently, or has been, of interest to the Air Quality, Dam Safety, Hazardous Waste, Toxics Cleanup, and Water Quality Programs.

Click this hyperlink while viewing on your computer to access additional FINDS: detail in the EDR Site Report.

Count: 23 records.

ORPHAN SUMMARY

City	EDR ID	Site Name	Site Address	Zip	Database(s)
REARDAN	1012043409	DEEP CREEK	RITCHIE ROAD OFF STATE HWY2	99201	SEMS-ARCHIVE
SPOKANE	1003880524	AMERICAN TAR COMPANY	NORTH 111 ERIE ST	99202	SEMS-ARCHIVE
SPOKANE	S104488131	NORTH COAST ELECTRIC	E. 1805 TRENT AVE.	99202	WA ICR
SPOKANE	S124434102	DIVINE CORP 3RD 23	W 203 3RD AVE	99204	WA VCP
SPOKANE	1020868314	SPOKANE LEASING CO INC	E 210 RIVERSIDE	99202	EDR Hist Auto
SPOKANE	S104486974	JONES RADIATOR (KIRISHIAN PROPERTY	E. 220 2ND AVE.	99202	WA ICR
SPOKANE	S104486127	BURLINGTON NORTHERN RAILROAD (AKA	E. 2406 TRENT AVE.	99202	WA ICR
SPOKANE	S105454188	CHEVRON	3RD & MONROE	99202	WA ICR
SPOKANE	S104280699	BESTWAY TRUCKING	E. 822 PACIFIC AVE.	99202	WA ICR
SPOKANE	S124435756	BNRR TAYLOR EDWARDS A	SW CORNER TRENT AVE &	99202	WA VCP
SPOKANE	S105454593	WARREN, LITTLE, LUND BUILDING	NE CORNER 2ND & MCCLELLAN	99204	WA ICR
SPOKANE	1003880623	SPOKANE GAS MANUFACTURING SITE	ERIE & BRADLEY STS	99201	SEMS-ARCHIVE
SPOKANE	S105454291	CENTENNIAL TRAIL PATHWAY	SE INTERSECTION OF CINCINNATI	99202	WA ICR
SPOKANE	S103508918	SIA FUEL FARM	SPOKANE INTERNATIONAL AIRPORT	99204	WA ICR
SPOKANE	S103508416	NORTHWEST AIRLINES FUEL FARM	SPOKANE INTERNATIONAL AIRPORT	99204	WA ICR
SPOKANE	S103504579	AVIS RENT-A-CAR	SPOKANE INTERNATIONAL AIRPORT	99204	WA ICR
SPOKANE	S103508258	MILWAUKEE TRENCH/SIRTI	TRENT AVE.	99202	WA ICR
SPOKANE	S124435499	SCHADE BREWERY	528 E TRENT	99202	WA VCP
SPOKANE	1001819942	PEIRONE PRODUCE	524 E. TRENT	99202	WA ICR
SPOKANE	S125410168	ERIE STORMWATER	WEST-ADJACENT TO 504 N ERIE ST	99202	WA CSCSL, WA ALLSITES
SPOKANE COUNTY	S118401877	MARSHALL DISPOSAL SITE DUMP	CHENEY SPOKANE ROAD		WA SWF/LF
SPOKANE,	1026648263	UNITED PAINT & COATINGS	E. 1130 SPRAGUE AVE.	99202	PRP
SPOKANE,	1026583227	COMINCO AMERICA INC.	P.O. BOX 3087-99220, W. 818 RI	99201	PRP

GOVERNMENT RECORDS SEARCHED / DATA CURRENCY TRACKING

To maintain currency of the following federal and state databases, EDR contacts the appropriate governmental agency on a monthly or quarterly basis, as required.

Number of Days to Update: Provides confirmation that EDR is reporting records that have been updated within 90 days from the date the government agency made the information available to the public.

STANDARD ENVIRONMENTAL RECORDS

Federal NPL site list

NPL: National Priority List

National Priorities List (Superfund). The NPL is a subset of CERCLIS and identifies over 1,200 sites for priority cleanup under the Superfund Program. NPL sites may encompass relatively large areas. As such, EDR provides polygon coverage for over 1,000 NPL site boundaries produced by EPA's Environmental Photographic Interpretation Center (EPIC) and regional EPA offices.

Date of Government Version: 12/30/2020	Source: EPA
Date Data Arrived at EDR: 01/14/2021	Telephone: N/A
Date Made Active in Reports: 02/09/2021	Last EDR Contact: 04/01/2021
Number of Days to Update: 26	Next Scheduled EDR Contact: 07/12/2021
	Data Release Frequency: Quarterly

NPL Site Boundaries

Sources:

EPA's Environmental Photographic Interpretation Center (EPIC)
Telephone: 202-564-7333

EPA Region 1 Telephone 617-918-1143	EPA Region 6 Telephone: 214-655-6659
EPA Region 3 Telephone 215-814-5418	EPA Region 7 Telephone: 913-551-7247
EPA Region 4 Telephone 404-562-8033	EPA Region 8 Telephone: 303-312-6774
EPA Region 5 Telephone 312-886-6686	EPA Region 9 Telephone: 415-947-4246
EPA Region 10 Telephone 206-553-8665	

Proposed NPL: Proposed National Priority List Sites

A site that has been proposed for listing on the National Priorities List through the issuance of a proposed rule in the Federal Register. EPA then accepts public comments on the site, responds to the comments, and places on the NPL those sites that continue to meet the requirements for listing.

Date of Government Version: 12/30/2020	Source: EPA
Date Data Arrived at EDR: 01/14/2021	Telephone: N/A
Date Made Active in Reports: 02/09/2021	Last EDR Contact: 04/01/2021
Number of Days to Update: 26	Next Scheduled EDR Contact: 07/12/2021
	Data Release Frequency: Quarterly

NPL LIENS: Federal Superfund Liens

Federal Superfund Liens. Under the authority granted the USEPA by CERCLA of 1980, the USEPA has the authority to file liens against real property in order to recover remedial action expenditures or when the property owner received notification of potential liability. USEPA compiles a listing of filed notices of Superfund Liens.

Date of Government Version: 10/15/1991
Date Data Arrived at EDR: 02/02/1994
Date Made Active in Reports: 03/30/1994
Number of Days to Update: 56

Source: EPA
Telephone: 202-564-4267
Last EDR Contact: 08/15/2011
Next Scheduled EDR Contact: 11/28/2011
Data Release Frequency: No Update Planned

Federal Delisted NPL site list

Delisted NPL: National Priority List Deletions

The National Oil and Hazardous Substances Pollution Contingency Plan (NCP) establishes the criteria that the EPA uses to delete sites from the NPL. In accordance with 40 CFR 300.425.(e), sites may be deleted from the NPL where no further response is appropriate.

Date of Government Version: 12/30/2020
Date Data Arrived at EDR: 01/14/2021
Date Made Active in Reports: 02/09/2021
Number of Days to Update: 26

Source: EPA
Telephone: N/A
Last EDR Contact: 04/01/2021
Next Scheduled EDR Contact: 07/12/2021
Data Release Frequency: Quarterly

Federal CERCLIS list

FEDERAL FACILITY: Federal Facility Site Information listing

A listing of National Priority List (NPL) and Base Realignment and Closure (BRAC) sites found in the Comprehensive Environmental Response, Compensation and Liability Information System (CERCLIS) Database where EPA Federal Facilities Restoration and Reuse Office is involved in cleanup activities.

Date of Government Version: 04/03/2019
Date Data Arrived at EDR: 04/05/2019
Date Made Active in Reports: 05/14/2019
Number of Days to Update: 39

Source: Environmental Protection Agency
Telephone: 703-603-8704
Last EDR Contact: 03/30/2021
Next Scheduled EDR Contact: 07/12/2021
Data Release Frequency: Varies

SEMS: Superfund Enterprise Management System

SEMS (Superfund Enterprise Management System) tracks hazardous waste sites, potentially hazardous waste sites, and remedial activities performed in support of EPA's Superfund Program across the United States. The list was formerly know as CERCLIS, renamed to SEMS by the EPA in 2015. The list contains data on potentially hazardous waste sites that have been reported to the USEPA by states, municipalities, private companies and private persons, pursuant to Section 103 of the Comprehensive Environmental Response, Compensation, and Liability Act (CERCLA). This dataset also contains sites which are either proposed to or on the National Priorities List (NPL) and the sites which are in the screening and assessment phase for possible inclusion on the NPL.

Date of Government Version: 12/30/2020
Date Data Arrived at EDR: 01/14/2021
Date Made Active in Reports: 02/18/2021
Number of Days to Update: 35

Source: EPA
Telephone: 800-424-9346
Last EDR Contact: 04/01/2021
Next Scheduled EDR Contact: 07/26/2021
Data Release Frequency: Quarterly

Federal CERCLIS NFRAP site list

SEMS-ARCHIVE: Superfund Enterprise Management System Archive

SEMS-ARCHIVE (Superfund Enterprise Management System Archive) tracks sites that have no further interest under the Federal Superfund Program based on available information. The list was formerly known as the CERCLIS-NFRAP, renamed to SEMS ARCHIVE by the EPA in 2015. EPA may perform a minimal level of assessment work at a site while it is archived if site conditions change and/or new information becomes available. Archived sites have been removed and archived from the inventory of SEMS sites. Archived status indicates that, to the best of EPA's knowledge, assessment at a site has been completed and that EPA has determined no further steps will be taken to list the site on the National Priorities List (NPL), unless information indicates this decision was not appropriate or other considerations require a recommendation for listing at a later time. The decision does not necessarily mean that there is no hazard associated with a given site; it only means that. based upon available information, the location is not judged to be potential NPL site.

Date of Government Version: 12/30/2020
Date Data Arrived at EDR: 01/14/2021
Date Made Active in Reports: 02/18/2021
Number of Days to Update: 35

Source: EPA
Telephone: 800-424-9346
Last EDR Contact: 04/01/2021
Next Scheduled EDR Contact: 07/26/2021
Data Release Frequency: Quarterly

Federal RCRA CORRACTS facilities list

CORRACTS: Corrective Action Report

CORRACTS identifies hazardous waste handlers with RCRA corrective action activity.

Date of Government Version: 12/14/2020
Date Data Arrived at EDR: 12/17/2020
Date Made Active in Reports: 12/22/2020
Number of Days to Update: 5

Source: EPA
Telephone: 800-424-9346
Last EDR Contact: 03/23/2021
Next Scheduled EDR Contact: 07/05/2021
Data Release Frequency: Quarterly

Federal RCRA non-CORRACTS TSD facilities list

RCRA-TSDF: RCRA - Treatment, Storage and Disposal

RCRAInfo is EPA's comprehensive information system, providing access to data supporting the Resource Conservation and Recovery Act (RCRA) of 1976 and the Hazardous and Solid Waste Amendments (HSWA) of 1984. The database includes selective information on sites which generate, transport, store, treat and/or dispose of hazardous waste as defined by the Resource Conservation and Recovery Act (RCRA). Transporters are individuals or entities that move hazardous waste from the generator offsite to a facility that can recycle, treat, store, or dispose of the waste. TSDFs treat, store, or dispose of the waste.

Date of Government Version: 12/14/2020
Date Data Arrived at EDR: 12/17/2020
Date Made Active in Reports: 12/22/2020
Number of Days to Update: 5

Source: Environmental Protection Agency
Telephone: (206) 553-1200
Last EDR Contact: 03/23/2021
Next Scheduled EDR Contact: 07/05/2021
Data Release Frequency: Quarterly

Federal RCRA generators list

RCRA-LQG: RCRA - Large Quantity Generators

RCRAInfo is EPA's comprehensive information system, providing access to data supporting the Resource Conservation and Recovery Act (RCRA) of 1976 and the Hazardous and Solid Waste Amendments (HSWA) of 1984. The database includes selective information on sites which generate, transport, store, treat and/or dispose of hazardous waste as defined by the Resource Conservation and Recovery Act (RCRA). Large quantity generators (LQGs) generate over 1,000 kilograms (kg) of hazardous waste, or over 1 kg of acutely hazardous waste per month.

Date of Government Version: 12/14/2020
Date Data Arrived at EDR: 12/17/2020
Date Made Active in Reports: 12/22/2020
Number of Days to Update: 5

Source: Environmental Protection Agency
Telephone: (206) 553-1200
Last EDR Contact: 03/23/2021
Next Scheduled EDR Contact: 07/05/2021
Data Release Frequency: Quarterly

RCRA-SQG: RCRA - Small Quantity Generators

RCRAInfo is EPA's comprehensive information system, providing access to data supporting the Resource Conservation and Recovery Act (RCRA) of 1976 and the Hazardous and Solid Waste Amendments (HSWA) of 1984. The database includes selective information on sites which generate, transport, store, treat and/or dispose of hazardous waste as defined by the Resource Conservation and Recovery Act (RCRA). Small quantity generators (SQGs) generate between 100 kg and 1,000 kg of hazardous waste per month.

Date of Government Version: 12/14/2020
Date Data Arrived at EDR: 12/17/2020
Date Made Active in Reports: 12/22/2020
Number of Days to Update: 5

Source: Environmental Protection Agency
Telephone: (206) 553-1200
Last EDR Contact: 03/23/2021
Next Scheduled EDR Contact: 07/05/2021
Data Release Frequency: Quarterly

RCRA-VSQG: RCRA - Very Small Quantity Generators (Formerly Conditionally Exempt Small Quantity Generators)

RCRAInfo is EPA's comprehensive information system, providing access to data supporting the Resource Conservation and Recovery Act (RCRA) of 1976 and the Hazardous and Solid Waste Amendments (HSWA) of 1984. The database includes selective information on sites which generate, transport, store, treat and/or dispose of hazardous waste as defined by the Resource Conservation and Recovery Act (RCRA). Very small quantity generators (VSQGs) generate less than 100 kg of hazardous waste, or less than 1 kg of acutely hazardous waste per month.

Date of Government Version: 12/14/2020
Date Data Arrived at EDR: 12/17/2020
Date Made Active in Reports: 12/22/2020
Number of Days to Update: 5

Source: Environmental Protection Agency
Telephone: (206) 553-1200
Last EDR Contact: 03/23/2021
Next Scheduled EDR Contact: 07/05/2021
Data Release Frequency: Quarterly

Federal institutional controls / engineering controls registries

LUCIS: Land Use Control Information System

LUCIS contains records of land use control information pertaining to the former Navy Base Realignment and Closure properties.

Date of Government Version: 02/09/2021
Date Data Arrived at EDR: 02/11/2021
Date Made Active in Reports: 03/22/2021
Number of Days to Update: 39

Source: Department of the Navy
Telephone: 843-820-7326
Last EDR Contact: 02/08/2021
Next Scheduled EDR Contact: 05/24/2021
Data Release Frequency: Varies

US ENG CONTROLS: Engineering Controls Sites List

A listing of sites with engineering controls in place. Engineering controls include various forms of caps, building foundations, liners, and treatment methods to create pathway elimination for regulated substances to enter environmental media or effect human health.

Date of Government Version: 10/28/2020
Date Data Arrived at EDR: 11/05/2020
Date Made Active in Reports: 11/18/2020
Number of Days to Update: 13

Source: Environmental Protection Agency
Telephone: 703-603-0695
Last EDR Contact: 02/23/2021
Next Scheduled EDR Contact: 06/06/2021
Data Release Frequency: Varies

US INST CONTROLS: Institutional Controls Sites List

A listing of sites with institutional controls in place. Institutional controls include administrative measures, such as groundwater use restrictions, construction restrictions, property use restrictions, and post remediation care requirements intended to prevent exposure to contaminants remaining on site. Deed restrictions are generally required as part of the institutional controls.

Date of Government Version: 10/28/2020
Date Data Arrived at EDR: 11/05/2020
Date Made Active in Reports: 11/18/2020
Number of Days to Update: 13

Source: Environmental Protection Agency
Telephone: 703-603-0695
Last EDR Contact: 02/23/2021
Next Scheduled EDR Contact: 06/06/2021
Data Release Frequency: Varies

Federal ERNS list

ERNS: Emergency Response Notification System

Emergency Response Notification System. ERNS records and stores information on reported releases of oil and hazardous substances.

Date of Government Version: 12/14/2020
Date Data Arrived at EDR: 12/15/2020
Date Made Active in Reports: 12/22/2020
Number of Days to Update: 7

Source: National Response Center, United States Coast Guard
Telephone: 202-267-2180
Last EDR Contact: 12/15/2020
Next Scheduled EDR Contact: 07/05/2021
Data Release Frequency: Quarterly

State- and tribal - equivalent NPL

HSL: Hazardous Sites List

The Hazardous Sites List is a subset of the CSCSL Report. It includes sites which have been assessed and ranked using the Washington Ranking Method (WARM).

Date of Government Version: 08/27/2020
Date Data Arrived at EDR: 09/04/2020
Date Made Active in Reports: 11/25/2020
Number of Days to Update: 82

Source: Department of Ecology
Telephone: 360-407-7200
Last EDR Contact: 03/02/2021
Next Scheduled EDR Contact: 06/14/2021
Data Release Frequency: Semi-Annually

State- and tribal - equivalent CERCLIS

CSCSL: Confirmed and Suspected Contaminated Sites List

State Hazardous Waste Sites. State hazardous waste site records are the states' equivalent to CERCLIS. These sites may or may not already be listed on the federal CERCLIS list. Priority sites planned for cleanup using state funds (state equivalent of Superfund) are identified along with sites where cleanup will be paid for by potentially responsible parties. Available information varies by state.

Date of Government Version: 01/12/2021
Date Data Arrived at EDR: 01/13/2021
Date Made Active in Reports: 04/06/2021
Number of Days to Update: 83

Source: Department of Ecology
Telephone: 360-407-7200
Last EDR Contact: 04/14/2021
Next Scheduled EDR Contact: 07/26/2021
Data Release Frequency: Quarterly

State and tribal landfill and/or solid waste disposal site lists

SWF/LF: Solid Waste Facility Database

Solid Waste Facilities/Landfill Sites. SWF/LF type records typically contain an inventory of solid waste disposal facilities or landfills in a particular state. Depending on the state, these may be active or inactive facilities or open dumps that failed to meet RCRA Subtitle D Section 4004 criteria for solid waste landfills or disposal sites.

Date of Government Version: 12/01/2020
Date Data Arrived at EDR: 12/30/2020
Date Made Active in Reports: 03/17/2021
Number of Days to Update: 77

Source: Department of Ecology
Telephone: 360-407-6132
Last EDR Contact: 03/02/2021
Next Scheduled EDR Contact: 06/14/2021
Data Release Frequency: Annually

State and tribal leaking storage tank lists

LUST: Leaking Underground Storage Tanks Site List

Leaking Underground Storage Tank Incident Reports. LUST records contain an inventory of reported leaking underground storage tank incidents. Not all states maintain these records, and the information stored varies by state.

Date of Government Version: 11/09/2020
Date Data Arrived at EDR: 11/11/2020
Date Made Active in Reports: 01/28/2021
Number of Days to Update: 78

Source: Department of Ecology
Telephone: 360-407-7183
Last EDR Contact: 11/11/2020
Next Scheduled EDR Contact: 05/24/2021
Data Release Frequency: Quarterly

INDIAN LUST R6: Leaking Underground Storage Tanks on Indian Land
LUSTs on Indian land in New Mexico and Oklahoma.

Date of Government Version: 04/08/2020
Date Data Arrived at EDR: 05/20/2020
Date Made Active in Reports: 08/12/2020
Number of Days to Update: 84

Source: EPA Region 6
Telephone: 214-665-6597
Last EDR Contact: 04/23/2021
Next Scheduled EDR Contact: 08/02/2021
Data Release Frequency: Varies

INDIAN LUST R10: Leaking Underground Storage Tanks on Indian Land
LUSTs on Indian land in Alaska, Idaho, Oregon and Washington.

Date of Government Version: 11/12/2020
Date Data Arrived at EDR: 12/16/2020
Date Made Active in Reports: 03/12/2021
Number of Days to Update: 86

Source: EPA Region 10
Telephone: 206-553-2857
Last EDR Contact: 04/23/2021
Next Scheduled EDR Contact: 08/02/2021
Data Release Frequency: Varies

INDIAN LUST R9: Leaking Underground Storage Tanks on Indian Land
LUSTs on Indian land in Arizona, California, New Mexico and Nevada

Date of Government Version: 10/01/2020
Date Data Arrived at EDR: 12/16/2020
Date Made Active in Reports: 03/12/2021
Number of Days to Update: 86

Source: Environmental Protection Agency
Telephone: 415-972-3372
Last EDR Contact: 04/23/2021
Next Scheduled EDR Contact: 08/02/2021
Data Release Frequency: Varies

INDIAN LUST R8: Leaking Underground Storage Tanks on Indian Land
LUSTs on Indian land in Colorado, Montana, North Dakota, South Dakota, Utah and Wyoming.

Date of Government Version: 10/09/2020
Date Data Arrived at EDR: 12/16/2020
Date Made Active in Reports: 03/12/2021
Number of Days to Update: 86

Source: EPA Region 8
Telephone: 303-312-6271
Last EDR Contact: 04/23/2021
Next Scheduled EDR Contact: 08/02/2021
Data Release Frequency: Varies

INDIAN LUST R7: Leaking Underground Storage Tanks on Indian Land
LUSTs on Indian land in Iowa, Kansas, and Nebraska

Date of Government Version: 09/30/2020
Date Data Arrived at EDR: 12/22/2020
Date Made Active in Reports: 03/12/2021
Number of Days to Update: 80

Source: EPA Region 7
Telephone: 913-551-7003
Last EDR Contact: 04/23/2021
Next Scheduled EDR Contact: 08/02/2021
Data Release Frequency: Varies

INDIAN LUST R4: Leaking Underground Storage Tanks on Indian Land
LUSTs on Indian land in Florida, Mississippi and North Carolina.

Date of Government Version: 10/02/2020
Date Data Arrived at EDR: 12/18/2020
Date Made Active in Reports: 03/12/2021
Number of Days to Update: 84

Source: EPA Region 4
Telephone: 404-562-8677
Last EDR Contact: 04/23/2021
Next Scheduled EDR Contact: 08/02/2021
Data Release Frequency: Varies

INDIAN LUST R1: Leaking Underground Storage Tanks on Indian Land
A listing of leaking underground storage tank locations on Indian Land.

Date of Government Version: 10/01/2020
Date Data Arrived at EDR: 12/16/2020
Date Made Active in Reports: 03/12/2021
Number of Days to Update: 86

Source: EPA Region 1
Telephone: 617-918-1313
Last EDR Contact: 04/23/2021
Next Scheduled EDR Contact: 08/02/2021
Data Release Frequency: Varies

INDIAN LUST R5: Leaking Underground Storage Tanks on Indian Land
Leaking underground storage tanks located on Indian Land in Michigan, Minnesota and Wisconsin.

Date of Government Version: 10/07/2020
Date Data Arrived at EDR: 12/16/2020
Date Made Active in Reports: 03/12/2021
Number of Days to Update: 86

Source: EPA, Region 5
Telephone: 312-886-7439
Last EDR Contact: 04/23/2021
Next Scheduled EDR Contact: 08/02/2021
Data Release Frequency: Varies

State and tribal registered storage tank lists

FEMA UST: Underground Storage Tank Listing
A listing of all FEMA owned underground storage tanks.

Date of Government Version: 01/29/2021
Date Data Arrived at EDR: 02/17/2021
Date Made Active in Reports: 03/22/2021
Number of Days to Update: 33

Source: FEMA
Telephone: 202-646-5797
Last EDR Contact: 04/05/2021
Next Scheduled EDR Contact: 07/19/2021
Data Release Frequency: Varies

UST: Underground Storage Tank Database
Registered Underground Storage Tanks. UST's are regulated under Subtitle I of the Resource Conservation and Recovery Act (RCRA) and must be registered with the state department responsible for administering the UST program. Available information varies by state program.

Date of Government Version: 11/09/2020
Date Data Arrived at EDR: 11/11/2020
Date Made Active in Reports: 01/28/2021
Number of Days to Update: 78

Source: Department of Ecology
Telephone: 360-407-7183
Last EDR Contact: 02/11/2021
Next Scheduled EDR Contact: 02/22/2021
Data Release Frequency: Quarterly

AST: Aboveground Storage Tank Locations
A listing of aboveground storage tank locations regulated by the Department of Ecology's Spill Prevention, Preparedness and Response Program.

Date of Government Version: 12/14/2015
Date Data Arrived at EDR: 02/02/2016
Date Made Active in Reports: 05/03/2016
Number of Days to Update: 91

Source: Department of Ecology
Telephone: 360-407-7562
Last EDR Contact: 04/22/2021
Next Scheduled EDR Contact: 08/09/2021
Data Release Frequency: Varies

INDIAN UST R8: Underground Storage Tanks on Indian Land
The Indian Underground Storage Tank (UST) database provides information about underground storage tanks on Indian land in EPA Region 8 (Colorado, Montana, North Dakota, South Dakota, Utah, Wyoming and 27 Tribal Nations).

Date of Government Version: 10/09/2020
Date Data Arrived at EDR: 12/16/2020
Date Made Active in Reports: 03/12/2021
Number of Days to Update: 86

Source: EPA Region 8
Telephone: 303-312-6137
Last EDR Contact: 04/23/2021
Next Scheduled EDR Contact: 08/02/2021
Data Release Frequency: Varies

INDIAN UST R4: Underground Storage Tanks on Indian Land
The Indian Underground Storage Tank (UST) database provides information about underground storage tanks on Indian land in EPA Region 4 (Alabama, Florida, Georgia, Kentucky, Mississippi, North Carolina, South Carolina, Tennessee and Tribal Nations)

Date of Government Version: 10/02/2020
Date Data Arrived at EDR: 12/18/2020
Date Made Active in Reports: 03/12/2021
Number of Days to Update: 84

Source: EPA Region 4
Telephone: 404-562-9424
Last EDR Contact: 04/23/2021
Next Scheduled EDR Contact: 08/02/2021
Data Release Frequency: Varies

INDIAN UST R1: Underground Storage Tanks on Indian Land

The Indian Underground Storage Tank (UST) database provides information about underground storage tanks on Indian land in EPA Region 1 (Connecticut, Maine, Massachusetts, New Hampshire, Rhode Island, Vermont and ten Tribal Nations).

Date of Government Version: 10/01/2020
Date Data Arrived at EDR: 12/16/2020
Date Made Active in Reports: 03/12/2021
Number of Days to Update: 86

Source: EPA, Region 1
Telephone: 617-918-1313
Last EDR Contact: 04/23/2021
Next Scheduled EDR Contact: 08/02/2021
Data Release Frequency: Varies

INDIAN UST R10: Underground Storage Tanks on Indian Land

The Indian Underground Storage Tank (UST) database provides information about underground storage tanks on Indian land in EPA Region 10 (Alaska, Idaho, Oregon, Washington, and Tribal Nations).

Date of Government Version: 11/12/2020
Date Data Arrived at EDR: 12/16/2020
Date Made Active in Reports: 03/12/2021
Number of Days to Update: 86

Source: EPA Region 10
Telephone: 206-553-2857
Last EDR Contact: 04/23/2021
Next Scheduled EDR Contact: 08/02/2021
Data Release Frequency: Varies

INDIAN UST R9: Underground Storage Tanks on Indian Land

The Indian Underground Storage Tank (UST) database provides information about underground storage tanks on Indian land in EPA Region 9 (Arizona, California, Hawaii, Nevada, the Pacific Islands, and Tribal Nations).

Date of Government Version: 10/01/2020
Date Data Arrived at EDR: 12/16/2020
Date Made Active in Reports: 03/12/2021
Number of Days to Update: 86

Source: EPA Region 9
Telephone: 415-972-3368
Last EDR Contact: 04/23/2021
Next Scheduled EDR Contact: 08/02/2021
Data Release Frequency: Varies

INDIAN UST R7: Underground Storage Tanks on Indian Land

The Indian Underground Storage Tank (UST) database provides information about underground storage tanks on Indian land in EPA Region 7 (Iowa, Kansas, Missouri, Nebraska, and 9 Tribal Nations).

Date of Government Version: 09/30/2020
Date Data Arrived at EDR: 12/22/2020
Date Made Active in Reports: 03/12/2021
Number of Days to Update: 80

Source: EPA Region 7
Telephone: 913-551-7003
Last EDR Contact: 04/23/2021
Next Scheduled EDR Contact: 08/02/2021
Data Release Frequency: Varies

INDIAN UST R5: Underground Storage Tanks on Indian Land

The Indian Underground Storage Tank (UST) database provides information about underground storage tanks on Indian land in EPA Region 5 (Michigan, Minnesota and Wisconsin and Tribal Nations).

Date of Government Version: 10/07/2020
Date Data Arrived at EDR: 12/16/2020
Date Made Active in Reports: 03/12/2021
Number of Days to Update: 86

Source: EPA Region 5
Telephone: 312-886-6136
Last EDR Contact: 04/23/2021
Next Scheduled EDR Contact: 08/02/2021
Data Release Frequency: Varies

INDIAN UST R6: Underground Storage Tanks on Indian Land

The Indian Underground Storage Tank (UST) database provides information about underground storage tanks on Indian land in EPA Region 6 (Louisiana, Arkansas, Oklahoma, New Mexico, Texas and 65 Tribes).

Date of Government Version: 04/08/2020
Date Data Arrived at EDR: 05/20/2020
Date Made Active in Reports: 08/12/2020
Number of Days to Update: 84

Source: EPA Region 6
Telephone: 214-665-7591
Last EDR Contact: 04/23/2021
Next Scheduled EDR Contact: 08/02/2021
Data Release Frequency: Varies

State and tribal institutional control / engineering control registries

INST CONTROL: Institutional Control Site List
Sites that have institutional controls.

Date of Government Version: 01/12/2021
Date Data Arrived at EDR: 01/13/2021
Date Made Active in Reports: 04/06/2021
Number of Days to Update: 83

Source: Department of Ecology
Telephone: 360-407-7170
Last EDR Contact: 04/14/2021
Next Scheduled EDR Contact: 07/26/2021
Data Release Frequency: Quarterly

State and tribal voluntary cleanup sites

INDIAN VCP R1: Voluntary Cleanup Priority Listing
A listing of voluntary cleanup priority sites located on Indian Land located in Region 1.

Date of Government Version: 07/27/2015
Date Data Arrived at EDR: 09/29/2015
Date Made Active in Reports: 02/18/2016
Number of Days to Update: 142

Source: EPA, Region 1
Telephone: 617-918-1102
Last EDR Contact: 03/22/2021
Next Scheduled EDR Contact: 07/05/2021
Data Release Frequency: Varies

INDIAN VCP R7: Voluntary Cleanup Priority Lisitng
A listing of voluntary cleanup priority sites located on Indian Land located in Region 7.

Date of Government Version: 03/20/2008
Date Data Arrived at EDR: 04/22/2008
Date Made Active in Reports: 05/19/2008
Number of Days to Update: 27

Source: EPA, Region 7
Telephone: 913-551-7365
Last EDR Contact: 04/20/2009
Next Scheduled EDR Contact: 07/20/2009
Data Release Frequency: Varies

VCP: Voluntary Cleanup Program Sites
Sites that have entered either the Voluntary Cleanup Program or its predecessor Independent Remedial Action Program.

Date of Government Version: 01/12/2021
Date Data Arrived at EDR: 01/13/2021
Date Made Active in Reports: 04/06/2021
Number of Days to Update: 83

Source: Department of Ecology
Telephone: 360-407-7200
Last EDR Contact: 04/16/2021
Next Scheduled EDR Contact: 07/26/2021
Data Release Frequency: Varies

ICR: Independent Cleanup Reports
These are remedial action reports Ecology has received from either the owner or operator of the sites. These actions have been conducted without department oversight or approval and are not under an order or decree. This database is no longer updated by the Department of Ecology.

Date of Government Version: 12/01/2002
Date Data Arrived at EDR: 01/03/2003
Date Made Active in Reports: 01/22/2003
Number of Days to Update: 19

Source: Department of Ecology
Telephone: 360-407-7200
Last EDR Contact: 08/10/2009
Next Scheduled EDR Contact: 11/09/2009
Data Release Frequency: No Update Planned

PTAP: PTAP Site Listing
A list of sites accepted into the Petroleum Technical Assistance Program. The Petroleum Technical Assistance Program (PTAP) expands the state's ability to respond to the high customer demand to clean up petroleum contaminated sites. Under the PTAP, the Pollution Liability Insurance Agency (PLIA) may provide informal site-specific technical consultations and issue written opinion letters to persons conducting independent remedial actions at qualifying petroleum cleanup sites. PLIA may provide these services under the authority of RCW 70.149.040(9) and the Model Toxics Control Act (MTCA), Chapter 70.149 RCW and Chapter 173-340 WAC.

Date of Government Version: 11/09/2020
Date Data Arrived at EDR: 11/11/2020
Date Made Active in Reports: 01/28/2021
Number of Days to Update: 78

Source: Department of Ecology
Telephone: 360-407-0515
Last EDR Contact: 02/11/2021
Next Scheduled EDR Contact: 05/24/2021
Data Release Frequency: Varies

State and tribal Brownfields sites

BROWNFIELDS: Brownfields Sites Listing

A listing of brownfields sites included in the Confirmed & Suspected Sites Listing. Brownfields are abandoned, idle or underused commercial or industrial properties, where the expansion or redevelopment is hindered by real or perceived contamination. Brownfields vary in size, location, age, and past use -- they can be anything from a five-hundred acre automobile assembly plant to a small, abandoned corner gas station.

Date of Government Version: 01/12/2021
Date Data Arrived at EDR: 01/13/2021
Date Made Active in Reports: 04/02/2021
Number of Days to Update: 79

Source: Department of Ecology
Telephone: 360-725-4030
Last EDR Contact: 04/14/2021
Next Scheduled EDR Contact: 07/26/2021
Data Release Frequency: Quarterly

ADDITIONAL ENVIRONMENTAL RECORDS

Local Brownfield lists

US BROWNFIELDS: A Listing of Brownfields Sites

Brownfields are real property, the expansion, redevelopment, or reuse of which may be complicated by the presence or potential presence of a hazardous substance, pollutant, or contaminant. Cleaning up and reinvesting in these properties takes development pressures off of undeveloped, open land, and both improves and protects the environment. Assessment, Cleanup and Redevelopment Exchange System (ACRES) stores information reported by EPA Brownfields grant recipients on brownfields properties assessed or cleaned up with grant funding as well as information on Targeted Brownfields Assessments performed by EPA Regions. A listing of ACRES Brownfield sites is obtained from Cleanups in My Community. Cleanups in My Community provides information on Brownfields properties for which information is reported back to EPA, as well as areas served by Brownfields grant programs.

Date of Government Version: 12/11/2020
Date Data Arrived at EDR: 12/11/2020
Date Made Active in Reports: 03/02/2021
Number of Days to Update: 81

Source: Environmental Protection Agency
Telephone: 202-566-2777
Last EDR Contact: 03/16/2021
Next Scheduled EDR Contact: 06/28/2021
Data Release Frequency: Semi-Annually

Local Lists of Landfill / Solid Waste Disposal Sites

SWTIRE 2: Solid Waste Tire Facilities 2

solid waste tire piles

Date of Government Version: 11/12/2020
Date Data Arrived at EDR: 12/02/2020
Date Made Active in Reports: 02/19/2021
Number of Days to Update: 79

Source: Department of Ecology
Telephone: 425-649-7104
Last EDR Contact: 03/01/2021
Next Scheduled EDR Contact: 06/14/2021
Data Release Frequency: Varies

SWTIRE: Solid Waste Tire Facilities

This study identified sites statewide with unauthorized accumulations of scrap tires.

Date of Government Version: 11/01/2005
Date Data Arrived at EDR: 03/16/2006
Date Made Active in Reports: 04/13/2006
Number of Days to Update: 28

Source: Department of Ecology
Telephone: N/A
Last EDR Contact: 09/08/2017
Next Scheduled EDR Contact: 12/18/2017
Data Release Frequency: Varies

SWRCY: Recycling Facility List
A llisting of recycling center locations.

Date of Government Version: 02/03/2021
Date Data Arrived at EDR: 02/05/2021
Date Made Active in Reports: 03/17/2021
Number of Days to Update: 40

Source: Department of Ecology
Telephone: 360-407-6105
Last EDR Contact: 04/19/2021
Next Scheduled EDR Contact: 08/02/2021
Data Release Frequency: Varies

INDIAN ODI: Report on the Status of Open Dumps on Indian Lands
Location of open dumps on Indian land.

Date of Government Version: 12/31/1998
Date Data Arrived at EDR: 12/03/2007
Date Made Active in Reports: 01/24/2008
Number of Days to Update: 52

Source: Environmental Protection Agency
Telephone: 703-308-8245
Last EDR Contact: 04/22/2021
Next Scheduled EDR Contact: 08/09/2021
Data Release Frequency: Varies

DEBRIS REGION 9: Torres Martinez Reservation Illegal Dump Site Locations
A listing of illegal dump sites location on the Torres Martinez Indian Reservation located in eastern Riverside County and northern Imperial County, California.

Date of Government Version: 01/12/2009
Date Data Arrived at EDR: 05/07/2009
Date Made Active in Reports: 09/21/2009
Number of Days to Update: 137

Source: EPA, Region 9
Telephone: 415-947-4219
Last EDR Contact: 04/14/2021
Next Scheduled EDR Contact: 08/02/2021
Data Release Frequency: No Update Planned

ODI: Open Dump Inventory
An open dump is defined as a disposal facility that does not comply with one or more of the Part 257 or Part 258 Subtitle D Criteria.

Date of Government Version: 06/30/1985
Date Data Arrived at EDR: 08/09/2004
Date Made Active in Reports: 09/17/2004
Number of Days to Update: 39

Source: Environmental Protection Agency
Telephone: 800-424-9346
Last EDR Contact: 06/09/2004
Next Scheduled EDR Contact: N/A
Data Release Frequency: No Update Planned

IHS OPEN DUMPS: Open Dumps on Indian Land
A listing of all open dumps located on Indian Land in the United States.

Date of Government Version: 04/01/2014
Date Data Arrived at EDR: 08/06/2014
Date Made Active in Reports: 01/29/2015
Number of Days to Update: 176

Source: Department of Health & Human Serivces, Indian Health Service
Telephone: 301-443-1452
Last EDR Contact: 04/29/2021
Next Scheduled EDR Contact: 08/09/2021
Data Release Frequency: Varies

Local Lists of Hazardous waste / Contaminated Sites

US HIST CDL: National Clandestine Laboratory Register
A listing of clandestine drug lab locations that have been removed from the DEAs National Clandestine Laboratory Register.

Date of Government Version: 12/07/2020
Date Data Arrived at EDR: 12/09/2020
Date Made Active in Reports: 03/02/2021
Number of Days to Update: 83

Source: Drug Enforcement Administration
Telephone: 202-307-1000
Last EDR Contact: 02/22/2021
Next Scheduled EDR Contact: 06/06/2021
Data Release Frequency: No Update Planned

GOVERNMENT RECORDS SEARCHED / DATA CURRENCY TRACKING

ALLSITES: Facility/Site Identification System Listing
Information on facilities and sites of interest to the Department of Ecology.

Date of Government Version: 02/03/2021
Date Data Arrived at EDR: 02/04/2021
Date Made Active in Reports: 04/06/2021
Number of Days to Update: 61

Source: Department of Ecology
Telephone: 360-407-6423
Last EDR Contact: 04/22/2021
Next Scheduled EDR Contact: 08/09/2021
Data Release Frequency: Quarterly

CDL: Clandestine Drug Lab Contaminated Site List
Illegal methamphetamine labs use hazardous chemicals that create public health hazards. Chemicals and residues can cause burns, respiratory and neurological damage, and death. Biological hazards associated with intravenous needles, feces, and blood also pose health risks.

Date of Government Version: 12/31/2019
Date Data Arrived at EDR: 02/13/2020
Date Made Active in Reports: 04/22/2020
Number of Days to Update: 69

Source: Department of Health
Telephone: 360-236-3380
Last EDR Contact: 04/29/2021
Next Scheduled EDR Contact: 08/16/2021
Data Release Frequency: Varies

HIST CDL: List of Sites Contaminated by Clandestine Drug Labs
This listing of contaminated sites by Clandestine Drug Labs includes non-remediated properties. The current CDL listing does not. This listing is no longer updated by the state agency.

Date of Government Version: 02/08/2007
Date Data Arrived at EDR: 06/26/2007
Date Made Active in Reports: 07/19/2007
Number of Days to Update: 23

Source: Department of Health
Telephone: 360-236-3381
Last EDR Contact: 06/02/2008
Next Scheduled EDR Contact: 09/01/2008
Data Release Frequency: No Update Planned

CSCSL NFA: Confirmed and Contaminated Sites - No Further Action
This report contains information about sites that are undergoing cleanup and sites that are awaiting further investigation and/or cleanup. Sites on the Hazardous Sites List (see above) are included in this data set.

Date of Government Version: 01/12/2021
Date Data Arrived at EDR: 01/13/2021
Date Made Active in Reports: 04/02/2021
Number of Days to Update: 79

Source: Department of Ecology
Telephone: 360-407-7170
Last EDR Contact: 04/14/2021
Next Scheduled EDR Contact: 07/26/2021
Data Release Frequency: Quarterly

US CDL: Clandestine Drug Labs
A listing of clandestine drug lab locations. The U.S. Department of Justice ("the Department") provides this web site as a public service. It contains addresses of some locations where law enforcement agencies reported they found chemicals or other items that indicated the presence of either clandestine drug laboratories or dumpsites. In most cases, the source of the entries is not the Department, and the Department has not verified the entry and does not guarantee its accuracy. Members of the public must verify the accuracy of all entries by, for example, contacting local law enforcement and local health departments.

Date of Government Version: 12/07/2020
Date Data Arrived at EDR: 12/09/2020
Date Made Active in Reports: 03/02/2021
Number of Days to Update: 83

Source: Drug Enforcement Administration
Telephone: 202-307-1000
Last EDR Contact: 02/22/2021
Next Scheduled EDR Contact: 06/06/2021
Data Release Frequency: Quarterly

PFAS: PFAS Contamination Site Location Listing
PFOS and PFOA stand for perfluorooctane sulfonate and perfluorooctanoic acid, respectively. Both are fluorinated organic chemicals, part of a larger family of compounds referred to as perfluoroalkyl substances (PFASs).

Date of Government Version: 10/14/2020
Date Data Arrived at EDR: 10/15/2020
Date Made Active in Reports: 01/07/2021
Number of Days to Update: 84

Source: Department of Ecology
Telephone: 360-407-6116
Last EDR Contact: 03/31/2021
Next Scheduled EDR Contact: 07/19/2021
Data Release Frequency: Varies

AQUEOUS FOAM: Firefighting Foam Incidents

Aqueous film-forming foam-laced water running off from fuel spills, firefighting events and routine training sessions has put those chemicals in ground water, surface water, sediments, biota, and other natural resources of the state.

Date of Government Version: 12/31/2020
Date Data Arrived at EDR: 01/08/2021
Date Made Active in Reports: 03/22/2021
Number of Days to Update: 73

Source: Department of Ecology
Telephone: 360-407-6116
Last EDR Contact: 03/31/2021
Next Scheduled EDR Contact: 07/19/2021
Data Release Frequency: Varies

Local Land Records

LIENS 2: CERCLA Lien Information

A Federal CERCLA ('Superfund') lien can exist by operation of law at any site or property at which EPA has spent Superfund monies. These monies are spent to investigate and address releases and threatened releases of contamination. CERCLIS provides information as to the identity of these sites and properties.

Date of Government Version: 12/30/2020
Date Data Arrived at EDR: 01/14/2021
Date Made Active in Reports: 02/18/2021
Number of Days to Update: 35

Source: Environmental Protection Agency
Telephone: 202-564-6023
Last EDR Contact: 04/01/2021
Next Scheduled EDR Contact: 07/12/2021
Data Release Frequency: Semi-Annually

Records of Emergency Release Reports

HMIRS: Hazardous Materials Information Reporting System

Hazardous Materials Incident Report System. HMIRS contains hazardous material spill incidents reported to DOT.

Date of Government Version: 12/16/2020
Date Data Arrived at EDR: 12/17/2020
Date Made Active in Reports: 03/12/2021
Number of Days to Update: 85

Source: U.S. Department of Transportation
Telephone: 202-366-4555
Last EDR Contact: 03/24/2021
Next Scheduled EDR Contact: 07/05/2021
Data Release Frequency: Quarterly

SPILLS: Reported Spills

Spills reported to the Spill Prevention, Preparedness and Response Division.

Date of Government Version: 12/01/2020
Date Data Arrived at EDR: 12/09/2020
Date Made Active in Reports: 02/25/2021
Number of Days to Update: 78

Source: Department of Ecology
Telephone: 360-407-6950
Last EDR Contact: 03/01/2021
Next Scheduled EDR Contact: 06/14/2021
Data Release Frequency: Semi-Annually

SPILLS 90: SPILLS90 data from FirstSearch

Spills 90 includes those spill and release records available exclusively from FirstSearch databases. Typically, they may include chemical, oil and/or hazardous substance spills recorded after 1990. Duplicate records that are already included in EDR incident and release records are not included in Spills 90.

Date of Government Version: 05/23/2006
Date Data Arrived at EDR: 01/03/2013
Date Made Active in Reports: 03/06/2013
Number of Days to Update: 62

Source: FirstSearch
Telephone: N/A
Last EDR Contact: 01/03/2013
Next Scheduled EDR Contact: N/A
Data Release Frequency: No Update Planned

Other Ascertainable Records

RCRA NonGen / NLR: RCRA - Non Generators / No Longer Regulated

RCRAInfo is EPA's comprehensive information system, providing access to data supporting the Resource Conservation and Recovery Act (RCRA) of 1976 and the Hazardous and Solid Waste Amendments (HSWA) of 1984. The database includes selective information on sites which generate, transport, store, treat and/or dispose of hazardous waste as defined by the Resource Conservation and Recovery Act (RCRA). Non-Generators do not presently generate hazardous waste.

Date of Government Version: 12/14/2020
Date Data Arrived at EDR: 12/17/2020
Date Made Active in Reports: 12/22/2020
Number of Days to Update: 5

Source: Environmental Protection Agency
Telephone: (206) 553-1200
Last EDR Contact: 03/23/2021
Next Scheduled EDR Contact: 07/05/2021
Data Release Frequency: Quarterly

FUDS: Formerly Used Defense Sites

The listing includes locations of Formerly Used Defense Sites properties where the US Army Corps of Engineers is actively working or will take necessary cleanup actions.

Date of Government Version: 02/11/2021
Date Data Arrived at EDR: 02/17/2021
Date Made Active in Reports: 04/05/2021
Number of Days to Update: 47

Source: U.S. Army Corps of Engineers
Telephone: 202-528-4285
Last EDR Contact: 02/17/2021
Next Scheduled EDR Contact: 05/31/2021
Data Release Frequency: Varies

DOD: Department of Defense Sites

This data set consists of federally owned or administered lands, administered by the Department of Defense, that have any area equal to or greater than 640 acres of the United States, Puerto Rico, and the U.S. Virgin Islands.

Date of Government Version: 12/31/2005
Date Data Arrived at EDR: 11/10/2006
Date Made Active in Reports: 01/11/2007
Number of Days to Update: 62

Source: USGS
Telephone: 888-275-8747
Last EDR Contact: 04/16/2021
Next Scheduled EDR Contact: 07/26/2021
Data Release Frequency: Semi-Annually

FEDLAND: Federal and Indian Lands

Federally and Indian administrated lands of the United States. Lands included are administrated by: Army Corps of Engineers, Bureau of Reclamation, National Wild and Scenic River, National Wildlife Refuge, Public Domain Land, Wilderness, Wilderness Study Area, Wildlife Management Area, Bureau of Indian Affairs, Bureau of Land Management, Department of Justice, Forest Service, Fish and Wildlife Service, National Park Service.

Date of Government Version: 04/02/2018
Date Data Arrived at EDR: 04/11/2018
Date Made Active in Reports: 11/06/2019
Number of Days to Update: 574

Source: U.S. Geological Survey
Telephone: 888-275-8747
Last EDR Contact: 04/05/2021
Next Scheduled EDR Contact: 07/19/2021
Data Release Frequency: N/A

SCRD DRYCLEANERS: State Coalition for Remediation of Drycleaners Listing

The State Coalition for Remediation of Drycleaners was established in 1998, with support from the U.S. EPA Office of Superfund Remediation and Technology Innovation. It is comprised of representatives of states with established drycleaner remediation programs. Currently the member states are Alabama, Connecticut, Florida, Illinois, Kansas, Minnesota, Missouri, North Carolina, Oregon, South Carolina, Tennessee, Texas, and Wisconsin.

Date of Government Version: 01/01/2017
Date Data Arrived at EDR: 02/03/2017
Date Made Active in Reports: 04/07/2017
Number of Days to Update: 63

Source: Environmental Protection Agency
Telephone: 615-532-8599
Last EDR Contact: 02/09/2021
Next Scheduled EDR Contact: 05/24/2021
Data Release Frequency: Varies

US FIN ASSUR: Financial Assurance Information

All owners and operators of facilities that treat, store, or dispose of hazardous waste are required to provide proof that they will have sufficient funds to pay for the clean up, closure, and post-closure care of their facilities.

Date of Government Version: 12/14/2020
Date Data Arrived at EDR: 12/17/2020
Date Made Active in Reports: 03/12/2021
Number of Days to Update: 85

Source: Environmental Protection Agency
Telephone: 202-566-1917
Last EDR Contact: 03/23/2021
Next Scheduled EDR Contact: 07/05/2021
Data Release Frequency: Quarterly

EPA WATCH LIST: EPA WATCH LIST

EPA maintains a "Watch List" to facilitate dialogue between EPA, state and local environmental agencies on enforcement matters relating to facilities with alleged violations identified as either significant or high priority. Being on the Watch List does not mean that the facility has actually violated the law only that an investigation by EPA or a state or local environmental agency has led those organizations to allege that an unproven violation has in fact occurred. Being on the Watch List does not represent a higher level of concern regarding the alleged violations that were detected, but instead indicates cases requiring additional dialogue between EPA, state and local agencies - primarily because of the length of time the alleged violation has gone unaddressed or unresolved.

Date of Government Version: 08/30/2013
Date Data Arrived at EDR: 03/21/2014
Date Made Active in Reports: 06/17/2014
Number of Days to Update: 88

Source: Environmental Protection Agency
Telephone: 617-520-3000
Last EDR Contact: 02/02/2021
Next Scheduled EDR Contact: 05/17/2021
Data Release Frequency: Quarterly

2020 COR ACTION: 2020 Corrective Action Program List

The EPA has set ambitious goals for the RCRA Corrective Action program by creating the 2020 Corrective Action Universe. This RCRA cleanup baseline includes facilities expected to need corrective action. The 2020 universe contains a wide variety of sites. Some properties are heavily contaminated while others were contaminated but have since been cleaned up. Still others have not been fully investigated yet, and may require little or no remediation. Inclusion in the 2020 Universe does not necessarily imply failure on the part of a facility to meet its RCRA obligations.

Date of Government Version: 09/30/2017
Date Data Arrived at EDR: 05/08/2018
Date Made Active in Reports: 07/20/2018
Number of Days to Update: 73

Source: Environmental Protection Agency
Telephone: 703-308-4044
Last EDR Contact: 02/05/2021
Next Scheduled EDR Contact: 05/17/2021
Data Release Frequency: Varies

TSCA: Toxic Substances Control Act

Toxic Substances Control Act. TSCA identifies manufacturers and importers of chemical substances included on the TSCA Chemical Substance Inventory list. It includes data on the production volume of these substances by plant site.

Date of Government Version: 12/31/2016
Date Data Arrived at EDR: 06/17/2020
Date Made Active in Reports: 09/10/2020
Number of Days to Update: 85

Source: EPA
Telephone: 202-260-5521
Last EDR Contact: 03/19/2021
Next Scheduled EDR Contact: 06/28/2021
Data Release Frequency: Every 4 Years

TRIS: Toxic Chemical Release Inventory System

Toxic Release Inventory System. TRIS identifies facilities which release toxic chemicals to the air, water and land in reportable quantities under SARA Title III Section 313.

Date of Government Version: 12/31/2018
Date Data Arrived at EDR: 08/14/2020
Date Made Active in Reports: 11/04/2020
Number of Days to Update: 82

Source: EPA
Telephone: 202-566-0250
Last EDR Contact: 02/02/2021
Next Scheduled EDR Contact: 05/31/2021
Data Release Frequency: Annually

SSTS: Section 7 Tracking Systems

Section 7 of the Federal Insecticide, Fungicide and Rodenticide Act, as amended (92 Stat. 829) requires all registered pesticide-producing establishments to submit a report to the Environmental Protection Agency by March 1st each year. Each establishment must report the types and amounts of pesticides, active ingredients and devices being produced, and those having been produced and sold or distributed in the past year.

Date of Government Version: 01/20/2021
Date Data Arrived at EDR: 01/21/2021
Date Made Active in Reports: 03/22/2021
Number of Days to Update: 60

Source: EPA
Telephone: 202-564-4203
Last EDR Contact: 04/20/2021
Next Scheduled EDR Contact: 08/02/2021
Data Release Frequency: Annually

ROD: Records Of Decision

Record of Decision. ROD documents mandate a permanent remedy at an NPL (Superfund) site containing technical and health information to aid in the cleanup.

Date of Government Version: 12/30/2020
Date Data Arrived at EDR: 01/14/2021
Date Made Active in Reports: 02/18/2021
Number of Days to Update: 35

Source: EPA
Telephone: 703-416-0223
Last EDR Contact: 04/01/2021
Next Scheduled EDR Contact: 06/14/2021
Data Release Frequency: Annually

RMP: Risk Management Plans

When Congress passed the Clean Air Act Amendments of 1990, it required EPA to publish regulations and guidance for chemical accident prevention at facilities using extremely hazardous substances. The Risk Management Program Rule (RMP Rule) was written to implement Section 112(r) of these amendments. The rule, which built upon existing industry codes and standards, requires companies of all sizes that use certain flammable and toxic substances to develop a Risk Management Program, which includes a(n): Hazard assessment that details the potential effects of an accidental release, an accident history of the last five years, and an evaluation of worst-case and alternative accidental releases; Prevention program that includes safety precautions and maintenance, monitoring, and employee training measures; and Emergency response program that spells out emergency health care, employee training measures and procedures for informing the public and response agencies (e.g the fire department) should an accident occur.

Date of Government Version: 11/02/2020
Date Data Arrived at EDR: 11/12/2020
Date Made Active in Reports: 01/25/2021
Number of Days to Update: 74

Source: Environmental Protection Agency
Telephone: 202-564-8600
Last EDR Contact: 04/19/2021
Next Scheduled EDR Contact: 08/02/2021
Data Release Frequency: Varies

RAATS: RCRA Administrative Action Tracking System

RCRA Administration Action Tracking System. RAATS contains records based on enforcement actions issued under RCRA pertaining to major violators and includes administrative and civil actions brought by the EPA. For administration actions after September 30, 1995, data entry in the RAATS database was discontinued. EPA will retain a copy of the database for historical records. It was necessary to terminate RAATS because a decrease in agency resources made it impossible to continue to update the information contained in the database.

Date of Government Version: 04/17/1995
Date Data Arrived at EDR: 07/03/1995
Date Made Active in Reports: 08/07/1995
Number of Days to Update: 35

Source: EPA
Telephone: 202-564-4104
Last EDR Contact: 06/02/2008
Next Scheduled EDR Contact: 09/01/2008
Data Release Frequency: No Update Planned

PRP: Potentially Responsible Parties

A listing of verified Potentially Responsible Parties

Date of Government Version: 12/30/2020
Date Data Arrived at EDR: 01/14/2021
Date Made Active in Reports: 03/05/2021
Number of Days to Update: 50

Source: EPA
Telephone: 202-564-6023
Last EDR Contact: 03/11/2021
Next Scheduled EDR Contact: 05/17/2021
Data Release Frequency: Quarterly

PADS: PCB Activity Database System

PCB Activity Database. PADS Identifies generators, transporters, commercial storers and/or brokers and disposers of PCB's who are required to notify the EPA of such activities.

Date of Government Version: 11/19/2020
Date Data Arrived at EDR: 01/08/2021
Date Made Active in Reports: 03/22/2021
Number of Days to Update: 73

Source: EPA
Telephone: 202-566-0500
Last EDR Contact: 04/09/2021
Next Scheduled EDR Contact: 07/19/2021
Data Release Frequency: Annually

ICIS: Integrated Compliance Information System
The Integrated Compliance Information System (ICIS) supports the information needs of the national enforcement and compliance program as well as the unique needs of the National Pollutant Discharge Elimination System (NPDES) program.

Date of Government Version: 11/18/2016
Date Data Arrived at EDR: 11/23/2016
Date Made Active in Reports: 02/10/2017
Number of Days to Update: 79

Source: Environmental Protection Agency
Telephone: 202-564-2501
Last EDR Contact: 03/31/2021
Next Scheduled EDR Contact: 07/19/2021
Data Release Frequency: Quarterly

FTTS: FIFRA/ TSCA Tracking System - FIFRA (Federal Insecticide, Fungicide, & Rodenticide Act)/TSCA (Toxic Substances Control Act)
FTTS tracks administrative cases and pesticide enforcement actions and compliance activities related to FIFRA, TSCA and EPCRA (Emergency Planning and Community Right-to-Know Act). To maintain currency, EDR contacts the Agency on a quarterly basis.

Date of Government Version: 04/09/2009
Date Data Arrived at EDR: 04/16/2009
Date Made Active in Reports: 05/11/2009
Number of Days to Update: 25

Source: EPA/Office of Prevention, Pesticides and Toxic Substances
Telephone: 202-566-1667
Last EDR Contact: 08/18/2017
Next Scheduled EDR Contact: 12/04/2017
Data Release Frequency: No Update Planned

FTTS INSP: FIFRA/ TSCA Tracking System - FIFRA (Federal Insecticide, Fungicide, & Rodenticide Act)/TSCA (Toxic Substances Control Act)
A listing of FIFRA/TSCA Tracking System (FTTS) inspections and enforcements.

Date of Government Version: 04/09/2009
Date Data Arrived at EDR: 04/16/2009
Date Made Active in Reports: 05/11/2009
Number of Days to Update: 25

Source: EPA
Telephone: 202-566-1667
Last EDR Contact: 08/18/2017
Next Scheduled EDR Contact: 12/04/2017
Data Release Frequency: No Update Planned

MLTS: Material Licensing Tracking System
MLTS is maintained by the Nuclear Regulatory Commission and contains a list of approximately 8,100 sites which possess or use radioactive materials and which are subject to NRC licensing requirements. To maintain currency, EDR contacts the Agency on a quarterly basis.

Date of Government Version: 08/05/2020
Date Data Arrived at EDR: 08/10/2020
Date Made Active in Reports: 10/08/2020
Number of Days to Update: 59

Source: Nuclear Regulatory Commission
Telephone: 301-415-7169
Last EDR Contact: 04/16/2021
Next Scheduled EDR Contact: 08/02/2021
Data Release Frequency: Quarterly

COAL ASH DOE: Steam-Electric Plant Operation Data
A listing of power plants that store ash in surface ponds.

Date of Government Version: 12/31/2019
Date Data Arrived at EDR: 12/01/2020
Date Made Active in Reports: 02/09/2021
Number of Days to Update: 70

Source: Department of Energy
Telephone: 202-586-8719
Last EDR Contact: 03/05/2021
Next Scheduled EDR Contact: 06/14/2021
Data Release Frequency: Varies

COAL ASH EPA: Coal Combustion Residues Surface Impoundments List
A listing of coal combustion residues surface impoundments with high hazard potential ratings.

Date of Government Version: 01/12/2017
Date Data Arrived at EDR: 03/05/2019
Date Made Active in Reports: 11/11/2019
Number of Days to Update: 251

Source: Environmental Protection Agency
Telephone: N/A
Last EDR Contact: 03/02/2021
Next Scheduled EDR Contact: 06/14/2021
Data Release Frequency: Varies

PCB TRANSFORMER: PCB Transformer Registration Database
The database of PCB transformer registrations that includes all PCB registration submittals.

Date of Government Version: 09/13/2019
Date Data Arrived at EDR: 11/06/2019
Date Made Active in Reports: 02/10/2020
Number of Days to Update: 96

Source: Environmental Protection Agency
Telephone: 202-566-0517
Last EDR Contact: 02/05/2021
Next Scheduled EDR Contact: 05/17/2021
Data Release Frequency: Varies

RADINFO: Radiation Information Database
The Radiation Information Database (RADINFO) contains information about facilities that are regulated by U.S. Environmental Protection Agency (EPA) regulations for radiation and radioactivity.

Date of Government Version: 07/01/2019
Date Data Arrived at EDR: 07/01/2019
Date Made Active in Reports: 09/23/2019
Number of Days to Update: 84

Source: Environmental Protection Agency
Telephone: 202-343-9775
Last EDR Contact: 03/25/2021
Next Scheduled EDR Contact: 07/12/2021
Data Release Frequency: Quarterly

HIST FTTS: FIFRA/TSCA Tracking System Administrative Case Listing
A complete administrative case listing from the FIFRA/TSCA Tracking System (FTTS) for all ten EPA regions. The information was obtained from the National Compliance Database (NCDB). NCDB supports the implementation of FIFRA (Federal Insecticide, Fungicide, and Rodenticide Act) and TSCA (Toxic Substances Control Act). Some EPA regions are now closing out records. Because of that, and the fact that some EPA regions are not providing EPA Headquarters with updated records, it was decided to create a HIST FTTS database. It included records that may not be included in the newer FTTS database updates. This database is no longer updated.

Date of Government Version: 10/19/2006
Date Data Arrived at EDR: 03/01/2007
Date Made Active in Reports: 04/10/2007
Number of Days to Update: 40

Source: Environmental Protection Agency
Telephone: 202-564-2501
Last EDR Contact: 12/17/2007
Next Scheduled EDR Contact: 03/17/2008
Data Release Frequency: No Update Planned

HIST FTTS INSP: FIFRA/TSCA Tracking System Inspection & Enforcement Case Listing
A complete inspection and enforcement case listing from the FIFRA/TSCA Tracking System (FTTS) for all ten EPA regions. The information was obtained from the National Compliance Database (NCDB). NCDB supports the implementation of FIFRA (Federal Insecticide, Fungicide, and Rodenticide Act) and TSCA (Toxic Substances Control Act). Some EPA regions are now closing out records. Because of that, and the fact that some EPA regions are not providing EPA Headquarters with updated records, it was decided to create a HIST FTTS database. It included records that may not be included in the newer FTTS database updates. This database is no longer updated.

Date of Government Version: 10/19/2006
Date Data Arrived at EDR: 03/01/2007
Date Made Active in Reports: 04/10/2007
Number of Days to Update: 40

Source: Environmental Protection Agency
Telephone: 202-564-2501
Last EDR Contact: 12/17/2008
Next Scheduled EDR Contact: 03/17/2008
Data Release Frequency: No Update Planned

DOT OPS: Incident and Accident Data
Department of Transporation, Office of Pipeline Safety Incident and Accident data.

Date of Government Version: 01/02/2020
Date Data Arrived at EDR: 01/28/2020
Date Made Active in Reports: 04/17/2020
Number of Days to Update: 80

Source: Department of Transporation, Office of Pipeline Safety
Telephone: 202-366-4595
Last EDR Contact: 04/27/2021
Next Scheduled EDR Contact: 08/09/2021
Data Release Frequency: Quarterly

CONSENT: Superfund (CERCLA) Consent Decrees
Major legal settlements that establish responsibility and standards for cleanup at NPL (Superfund) sites. Released periodically by United States District Courts after settlement by parties to litigation matters.

Date of Government Version: 12/31/2020
Date Data Arrived at EDR: 01/13/2021
Date Made Active in Reports: 03/22/2021
Number of Days to Update: 68

Source: Department of Justice, Consent Decree Library
Telephone: Varies
Last EDR Contact: 04/05/2021
Next Scheduled EDR Contact: 07/19/2021
Data Release Frequency: Varies

BRS: Biennial Reporting System

The Biennial Reporting System is a national system administered by the EPA that collects data on the generation and management of hazardous waste. BRS captures detailed data from two groups: Large Quantity Generators (LQG) and Treatment, Storage, and Disposal Facilities.

Date of Government Version: 12/31/2017
Date Data Arrived at EDR: 06/22/2020
Date Made Active in Reports: 11/20/2020
Number of Days to Update: 151

Source: EPA/NTIS
Telephone: 800-424-9346
Last EDR Contact: 03/23/2021
Next Scheduled EDR Contact: 07/05/2021
Data Release Frequency: Biennially

INDIAN RESERV: Indian Reservations

This map layer portrays Indian administered lands of the United States that have any area equal to or greater than 640 acres.

Date of Government Version: 12/31/2014
Date Data Arrived at EDR: 07/14/2015
Date Made Active in Reports: 01/10/2017
Number of Days to Update: 546

Source: USGS
Telephone: 202-208-3710
Last EDR Contact: 04/06/2021
Next Scheduled EDR Contact: 07/19/2021
Data Release Frequency: Semi-Annually

FUSRAP: Formerly Utilized Sites Remedial Action Program

DOE established the Formerly Utilized Sites Remedial Action Program (FUSRAP) in 1974 to remediate sites where radioactive contamination remained from Manhattan Project and early U.S. Atomic Energy Commission (AEC) operations.

Date of Government Version: 08/08/2017
Date Data Arrived at EDR: 09/11/2018
Date Made Active in Reports: 09/14/2018
Number of Days to Update: 3

Source: Department of Energy
Telephone: 202-586-3559
Last EDR Contact: 04/28/2021
Next Scheduled EDR Contact: 08/16/2021
Data Release Frequency: Varies

UMTRA: Uranium Mill Tailings Sites

Uranium ore was mined by private companies for federal government use in national defense programs. When the mills shut down, large piles of the sand-like material (mill tailings) remain after uranium has been extracted from the ore. Levels of human exposure to radioactive materials from the piles are low; however, in some cases tailings were used as construction materials before the potential health hazards of the tailings were recognized.

Date of Government Version: 08/30/2019
Date Data Arrived at EDR: 11/15/2019
Date Made Active in Reports: 01/28/2020
Number of Days to Update: 74

Source: Department of Energy
Telephone: 505-845-0011
Last EDR Contact: 02/18/2021
Next Scheduled EDR Contact: 05/31/2021
Data Release Frequency: Varies

LEAD SMELTER 1: Lead Smelter Sites

A listing of former lead smelter site locations.

Date of Government Version: 12/30/2020
Date Data Arrived at EDR: 01/14/2021
Date Made Active in Reports: 02/09/2021
Number of Days to Update: 26

Source: Environmental Protection Agency
Telephone: 703-603-8787
Last EDR Contact: 04/01/2021
Next Scheduled EDR Contact: 07/12/2021
Data Release Frequency: Varies

LEAD SMELTER 2: Lead Smelter Sites

A list of several hundred sites in the U.S. where secondary lead smelting was done from 1931and 1964. These sites may pose a threat to public health through ingestion or inhalation of contaminated soil or dust

Date of Government Version: 04/05/2001
Date Data Arrived at EDR: 10/27/2010
Date Made Active in Reports: 12/02/2010
Number of Days to Update: 36

Source: American Journal of Public Health
Telephone: 703-305-6451
Last EDR Contact: 12/02/2009
Next Scheduled EDR Contact: N/A
Data Release Frequency: No Update Planned

US AIRS (AFS): Aerometric Information Retrieval System Facility Subsystem (AFS)

The database is a sub-system of Aerometric Information Retrieval System (AIRS). AFS contains compliance data on air pollution point sources regulated by the U.S. EPA and/or state and local air regulatory agencies. This information comes from source reports by various stationary sources of air pollution, such as electric power plants, steel mills, factories, and universities, and provides information about the air pollutants they produce. Action, air program, air program pollutant, and general level plant data. It is used to track emissions and compliance data from industrial plants.

Date of Government Version: 10/12/2016
Date Data Arrived at EDR: 10/26/2016
Date Made Active in Reports: 02/03/2017
Number of Days to Update: 100

Source: EPA
Telephone: 202-564-2496
Last EDR Contact: 09/26/2017
Next Scheduled EDR Contact: 01/08/2018
Data Release Frequency: Annually

US AIRS MINOR: Air Facility System Data

A listing of minor source facilities.

Date of Government Version: 10/12/2016
Date Data Arrived at EDR: 10/26/2016
Date Made Active in Reports: 02/03/2017
Number of Days to Update: 100

Source: EPA
Telephone: 202-564-2496
Last EDR Contact: 09/26/2017
Next Scheduled EDR Contact: 01/08/2018
Data Release Frequency: Annually

MINES VIOLATIONS: MSHA Violation Assessment Data

Mines violation and assessment information. Department of Labor, Mine Safety & Health Administration.

Date of Government Version: 11/24/2020
Date Data Arrived at EDR: 11/30/2020
Date Made Active in Reports: 01/25/2021
Number of Days to Update: 56

Source: DOL, Mine Safety & Health Admi
Telephone: 202-693-9424
Last EDR Contact: 03/01/2021
Next Scheduled EDR Contact: 06/14/2021
Data Release Frequency: Quarterly

US MINES: Mines Master Index File

Contains all mine identification numbers issued for mines active or opened since 1971. The data also includes violation information.

Date of Government Version: 11/03/2020
Date Data Arrived at EDR: 11/23/2020
Date Made Active in Reports: 01/25/2021
Number of Days to Update: 63

Source: Department of Labor, Mine Safety and Health Administration
Telephone: 303-231-5959
Last EDR Contact: 02/24/2021
Next Scheduled EDR Contact: 06/06/2021
Data Release Frequency: Semi-Annually

US MINES 2: Ferrous and Nonferrous Metal Mines Database Listing

This map layer includes ferrous (ferrous metal mines are facilities that extract ferrous metals, such as iron ore or molybdenum) and nonferrous (Nonferrous metal mines are facilities that extract nonferrous metals, such as gold, silver, copper, zinc, and lead) metal mines in the United States.

Date of Government Version: 05/06/2020
Date Data Arrived at EDR: 05/27/2020
Date Made Active in Reports: 08/13/2020
Number of Days to Update: 78

Source: USGS
Telephone: 703-648-7709
Last EDR Contact: 02/26/2021
Next Scheduled EDR Contact: 06/06/2021
Data Release Frequency: Varies

US MINES 3: Active Mines & Mineral Plants Database Listing

Active Mines and Mineral Processing Plant operations for commodities monitored by the Minerals Information Team of the USGS.

Date of Government Version: 04/14/2011
Date Data Arrived at EDR: 06/08/2011
Date Made Active in Reports: 09/13/2011
Number of Days to Update: 97

Source: USGS
Telephone: 703-648-7709
Last EDR Contact: 02/26/2021
Next Scheduled EDR Contact: 06/06/2021
Data Release Frequency: Varies

ABANDONED MINES: Abandoned Mines

An inventory of land and water impacted by past mining (primarily coal mining) is maintained by OSMRE to provide information needed to implement the Surface Mining Control and Reclamation Act of 1977 (SMCRA). The inventory contains information on the location, type, and extent of AML impacts, as well as, information on the cost associated with the reclamation of those problems. The inventory is based upon field surveys by State, Tribal, and OSMRE program officials. It is dynamic to the extent that it is modified as new problems are identified and existing problems are reclaimed.

Date of Government Version: 12/11/2020
Date Data Arrived at EDR: 12/11/2020
Date Made Active in Reports: 03/02/2021
Number of Days to Update: 81

Source: Department of Interior
Telephone: 202-208-2609
Last EDR Contact: 03/10/2021
Next Scheduled EDR Contact: 06/21/2021
Data Release Frequency: Quarterly

FINDS: Facility Index System/Facility Registry System

Facility Index System. FINDS contains both facility information and 'pointers' to other sources that contain more detail. EDR includes the following FINDS databases in this report: PCS (Permit Compliance System), AIRS (Aerometric Information Retrieval System), DOCKET (Enforcement Docket used to manage and track information on civil judicial enforcement cases for all environmental statutes), FURS (Federal Underground Injection Control), C-DOCKET (Criminal Docket System used to track criminal enforcement actions for all environmental statutes), FFIS (Federal Facilities Information System), STATE (State Environmental Laws and Statutes), and PADS (PCB Activity Data System).

Date of Government Version: 02/03/2021
Date Data Arrived at EDR: 03/03/2021
Date Made Active in Reports: 04/05/2021
Number of Days to Update: 33

Source: EPA
Telephone: (206) 553-1200
Last EDR Contact: 03/03/2021
Next Scheduled EDR Contact: 06/14/2021
Data Release Frequency: Quarterly

ECHO: Enforcement & Compliance History Information

ECHO provides integrated compliance and enforcement information for about 800,000 regulated facilities nationwide.

Date of Government Version: 01/02/2021
Date Data Arrived at EDR: 01/08/2021
Date Made Active in Reports: 03/22/2021
Number of Days to Update: 73

Source: Environmental Protection Agency
Telephone: 202-564-2280
Last EDR Contact: 04/06/2021
Next Scheduled EDR Contact: 07/19/2021
Data Release Frequency: Quarterly

UXO: Unexploded Ordnance Sites

A listing of unexploded ordnance site locations

Date of Government Version: 12/31/2018
Date Data Arrived at EDR: 07/02/2020
Date Made Active in Reports: 09/17/2020
Number of Days to Update: 77

Source: Department of Defense
Telephone: 703-704-1564
Last EDR Contact: 04/13/2021
Next Scheduled EDR Contact: 07/26/2021
Data Release Frequency: Varies

DOCKET HWC: Hazardous Waste Compliance Docket Listing

A complete list of the Federal Agency Hazardous Waste Compliance Docket Facilities.

Date of Government Version: 11/03/2020
Date Data Arrived at EDR: 11/17/2020
Date Made Active in Reports: 02/09/2021
Number of Days to Update: 84

Source: Environmental Protection Agency
Telephone: 202-564-0527
Last EDR Contact: 02/26/2021
Next Scheduled EDR Contact: 06/06/2021
Data Release Frequency: Varies

FUELS PROGRAM: EPA Fuels Program Registered Listing

This listing includes facilities that are registered under the Part 80 (Code of Federal Regulations) EPA Fuels Programs. All companies now are required to submit new and updated registrations.

Date of Government Version: 02/17/2021
Date Data Arrived at EDR: 02/17/2021
Date Made Active in Reports: 03/22/2021
Number of Days to Update: 33

Source: EPA
Telephone: 800-385-6164
Last EDR Contact: 02/17/2021
Next Scheduled EDR Contact: 05/31/2021
Data Release Frequency: Quarterly

AIRS (EMI): Washington Emissions Data System

Emissions inventory data.

Date of Government Version: 12/31/2018
Date Data Arrived at EDR: 01/28/2020
Date Made Active in Reports: 04/06/2020
Number of Days to Update: 69

Source: Department of Ecology
Telephone: 360-407-6040
Last EDR Contact: 04/14/2021
Next Scheduled EDR Contact: 07/26/2021
Data Release Frequency: Annually

ASBESTOS: Asbestos Notification Listing

Asbestos sites

Date of Government Version: 12/02/2020
Date Data Arrived at EDR: 12/03/2020
Date Made Active in Reports: 12/11/2020
Number of Days to Update: 8

Source: Department of Labor & Industries
Telephone: 360-902-6209
Last EDR Contact: 02/16/2021
Next Scheduled EDR Contact: 05/31/2021
Data Release Frequency: Varies

COAL ASH: Coal Ash Disposal Site Listing

A listing of coal ash disposal site locations.

Date of Government Version: 12/30/2020
Date Data Arrived at EDR: 01/05/2021
Date Made Active in Reports: 03/22/2021
Number of Days to Update: 76

Source: Department of Ecology
Telephone: 360-407-6933
Last EDR Contact: 03/01/2021
Next Scheduled EDR Contact: 06/14/2021
Data Release Frequency: Varies

DRYCLEANERS: Drycleaner List

A listing of registered drycleaners who registered with the Department of Ecology (using the SIC code of 7215 and 7216) as hazardous waste generators.

Date of Government Version: 01/12/2021
Date Data Arrived at EDR: 01/14/2021
Date Made Active in Reports: 04/05/2021
Number of Days to Update: 81

Source: Department of Ecology
Telephone: 360-407-6732
Last EDR Contact: 04/12/2021
Next Scheduled EDR Contact: 07/26/2021
Data Release Frequency: Varies

Financial Assurance 1: Financial Assurance Information Listing

A listing of financial assurance information for underground storage tank facilities. Financial assurance is intended to ensure that resources are available to pay for the cost of closure, post-closure care, and corrective measures if the owner or operator of a regulated facility is unable or unwilling to pay.

Date of Government Version: 11/20/2020
Date Data Arrived at EDR: 11/24/2020
Date Made Active in Reports: 02/10/2021
Number of Days to Update: 78

Source: Department of Ecology
Telephone: 360-586-1060
Last EDR Contact: 02/22/2021
Next Scheduled EDR Contact: 06/06/2021
Data Release Frequency: No Update Planned

Financial Assurance 2: Financial Assurance Information Listing
A listing of financial assurance information for hazardous waste facilities. Financial assurance is intended to ensure that resources are available to pay for the cost of closure, post-closure care, and corrective measures if the owner or operator of a regulated facility is unable or unwilling to pay.

Date of Government Version: 11/17/2020
Date Data Arrived at EDR: 11/18/2020
Date Made Active in Reports: 02/05/2021
Number of Days to Update: 79

Source: Department of Ecology
Telephone: 360-407-6754
Last EDR Contact: 02/08/2021
Next Scheduled EDR Contact: 05/24/2021
Data Release Frequency: Varies

Financial Assurance 3: Financial Assurance Information Listing
A listing of financial assurance information for solid waste facilities. Financial assurance is intended to ensure that resources are available to pay for the cost of closure, post-closure care, and corrective measures if the owner or operator of a regulated facility is unable or unwilling to pay.

Date of Government Version: 11/15/2017
Date Data Arrived at EDR: 11/20/2017
Date Made Active in Reports: 01/04/2018
Number of Days to Update: 45

Source: Department of Ecology
Telephone: 360-407-6136
Last EDR Contact: 02/08/2021
Next Scheduled EDR Contact: 05/24/2021
Data Release Frequency: No Update Planned

INACTIVE DRYCLEANERS: Inactive Drycleaners
A listing of inactive drycleaner facility locations.

Date of Government Version: 01/12/2021
Date Data Arrived at EDR: 01/14/2021
Date Made Active in Reports: 04/05/2021
Number of Days to Update: 81

Source: Department of Ecology
Telephone: 360-407-6732
Last EDR Contact: 04/12/2021
Next Scheduled EDR Contact: 07/26/2021
Data Release Frequency: Annually

WA MANIFEST: Hazardous Waste Manifest Data
Hazardous waste manifest information.

Date of Government Version: 12/31/2019
Date Data Arrived at EDR: 07/24/2020
Date Made Active in Reports: 10/13/2020
Number of Days to Update: 81

Source: Department of Ecology
Telephone: N/A
Last EDR Contact: 03/15/2021
Next Scheduled EDR Contact: 06/28/2021
Data Release Frequency: Annually

NPDES: Water Quality Permit System Data
A listing of permitted wastewater facilities.

Date of Government Version: 01/12/2021
Date Data Arrived at EDR: 01/13/2021
Date Made Active in Reports: 04/06/2021
Number of Days to Update: 83

Source: Department of Ecology
Telephone: 360-407-6073
Last EDR Contact: 04/14/2021
Next Scheduled EDR Contact: 07/26/2021
Data Release Frequency: Quarterly

UIC: Underground Injection Wells Listing
A listing of underground injection wells.

Date of Government Version: 01/12/2021
Date Data Arrived at EDR: 01/13/2021
Date Made Active in Reports: 04/05/2021
Number of Days to Update: 82

Source: Department of Ecology
Telephone: 360-407-6143
Last EDR Contact: 04/14/2021
Next Scheduled EDR Contact: 07/26/2021
Data Release Frequency: Quarterly

PCS INACTIVE: Listing of Inactive PCS Permits
An inactive permit is a facility that has shut down or is no longer discharging.

Date of Government Version: 11/05/2014
Date Data Arrived at EDR: 01/06/2015
Date Made Active in Reports: 05/06/2015
Number of Days to Update: 120

Source: EPA
Telephone: 202-564-2496
Last EDR Contact: 03/31/2021
Next Scheduled EDR Contact: 07/19/2021
Data Release Frequency: Semi-Annually

PCS ENF: Enforcement data
No description is available for this data

Date of Government Version: 12/31/2014
Date Data Arrived at EDR: 02/05/2015
Date Made Active in Reports: 03/06/2015
Number of Days to Update: 29

Source: EPA
Telephone: 202-564-2497
Last EDR Contact: 03/31/2021
Next Scheduled EDR Contact: 07/19/2021
Data Release Frequency: Varies

PCS: Permit Compliance System
PCS is a computerized management information system that contains data on National Pollutant Discharge Elimination System (NPDES) permit holding facilities. PCS tracks the permit, compliance, and enforcement status of NPDES facilities.

Date of Government Version: 07/14/2011
Date Data Arrived at EDR: 08/05/2011
Date Made Active in Reports: 09/29/2011
Number of Days to Update: 55

Source: EPA, Office of Water
Telephone: 202-564-2496
Last EDR Contact: 03/31/2021
Next Scheduled EDR Contact: 07/19/2021
Data Release Frequency: Semi-Annually

MINES MRDS: Mineral Resources Data System
Mineral Resources Data System

Date of Government Version: 04/06/2018
Date Data Arrived at EDR: 10/21/2019
Date Made Active in Reports: 10/24/2019
Number of Days to Update: 3

Source: USGS
Telephone: 703-648-6533
Last EDR Contact: 02/26/2021
Next Scheduled EDR Contact: 09/10/2018
Data Release Frequency: Varies

EDR HIGH RISK HISTORICAL RECORDS

EDR Exclusive Records

EDR MGP: EDR Proprietary Manufactured Gas Plants
The EDR Proprietary Manufactured Gas Plant Database includes records of coal gas plants (manufactured gas plants) compiled by EDR's researchers. Manufactured gas sites were used in the United States from the 1800's to 1950's to produce a gas that could be distributed and used as fuel. These plants used whale oil, rosin, coal, or a mixture of coal, oil, and water that also produced a significant amount of waste. Many of the byproducts of the gas production, such as coal tar (oily waste containing volatile and non-volatile chemicals), sludges, oils and other compounds are potentially hazardous to human health and the environment. The byproduct from this process was frequently disposed of directly at the plant site and can remain or spread slowly, serving as a continuous source of soil and groundwater contamination.

Date of Government Version: N/A
Date Data Arrived at EDR: N/A
Date Made Active in Reports: N/A
Number of Days to Update: N/A

Source: EDR, Inc.
Telephone: N/A
Last EDR Contact: N/A
Next Scheduled EDR Contact: N/A
Data Release Frequency: No Update Planned

EDR Hist Auto: EDR Exclusive Historical Auto Stations
EDR has searched selected national collections of business directories and has collected listings of potential gas station/filling station/service station sites that were available to EDR researchers. EDR's review was limited to those categories of sources that might, in EDR's opinion, include gas station/filling station/service station establishments. The categories reviewed included, but were not limited to gas, gas station, gasoline station, filling station, auto, automobile repair, auto service station, service station, etc. This database falls within a category of information EDR classifies as "High Risk Historical Records", or HRHR. EDR's HRHR effort presents unique and sometimes proprietary data about past sites and operations that typically create environmental concerns, but may not show up in current government records searches.

Date of Government Version: N/A
Date Data Arrived at EDR: N/A
Date Made Active in Reports: N/A
Number of Days to Update: N/A

Source: EDR, Inc.
Telephone: N/A
Last EDR Contact: N/A
Next Scheduled EDR Contact: N/A
Data Release Frequency: Varies

EDR Hist Cleaner: EDR Exclusive Historical Cleaners

EDR has searched selected national collections of business directories and has collected listings of potential dry cleaner sites that were available to EDR researchers. EDR's review was limited to those categories of sources that might, in EDR's opinion, include dry cleaning establishments. The categories reviewed included, but were not limited to dry cleaners, cleaners, laundry, laundromat, cleaning/laundry, wash & dry etc. This database falls within a category of information EDR classifies as "High Risk Historical Records", or HRHR. EDR's HRHR effort presents unique and sometimes proprietary data about past sites and operations that typically create environmental concerns, but may not show up in current government records searches.

Date of Government Version: N/A
Date Data Arrived at EDR: N/A
Date Made Active in Reports: N/A
Number of Days to Update: N/A

Source: EDR, Inc.
Telephone: N/A
Last EDR Contact: N/A
Next Scheduled EDR Contact: N/A
Data Release Frequency: Varies

EDR RECOVERED GOVERNMENT ARCHIVES

Exclusive Recovered Govt. Archives

RGA HWS: Recovered Government Archive State Hazardous Waste Facilities List

The EDR Recovered Government Archive State Hazardous Waste database provides a list of SHWS incidents derived from historical databases and includes many records that no longer appear in current government lists. Compiled from Records formerly available from the Department of Ecology in Washington.

Date of Government Version: N/A
Date Data Arrived at EDR: 07/01/2013
Date Made Active in Reports: 12/24/2013
Number of Days to Update: 176

Source: Department of Ecology
Telephone: N/A
Last EDR Contact: 06/01/2012
Next Scheduled EDR Contact: N/A
Data Release Frequency: Varies

RGA LF: Recovered Government Archive Solid Waste Facilities List

The EDR Recovered Government Archive Landfill database provides a list of landfills derived from historical databases and includes many records that no longer appear in current government lists. Compiled from Records formerly available from the Department of Ecology in Washington.

Date of Government Version: N/A
Date Data Arrived at EDR: 07/01/2013
Date Made Active in Reports: 01/10/2014
Number of Days to Update: 193

Source: Department of Ecology
Telephone: N/A
Last EDR Contact: 06/01/2012
Next Scheduled EDR Contact: N/A
Data Release Frequency: Varies

RGA LUST: Recovered Government Archive Leaking Underground Storage Tank

The EDR Recovered Government Archive Leaking Underground Storage Tank database provides a list of LUST incidents derived from historical databases and includes many records that no longer appear in current government lists. Compiled from Records formerly available from the Department of Ecology in Washington.

Date of Government Version: N/A
Date Data Arrived at EDR: 07/01/2013
Date Made Active in Reports: 12/24/2013
Number of Days to Update: 176

Source: Department of Ecology
Telephone: N/A
Last EDR Contact: 06/01/2012
Next Scheduled EDR Contact: N/A
Data Release Frequency: Varies

GOVERNMENT RECORDS SEARCHED / DATA CURRENCY TRACKING

COUNTY RECORDS

KING COUNTY:

LF KING: Abandoned Landfill Study in King County
The King County Abandoned Landfill Survey was conducted from October through December 1984 by the Health Department's Environmental Health Division at the request of the King County Council. The primary objective of the survey was to determine if any public health problems existed at the predetermined 24 sites.

Date of Government Version: 04/30/1985
Date Data Arrived at EDR: 11/07/1994
Date Made Active in Reports: N/A
Number of Days to Update: 0

Source: Seattle-King County Department of Public Health
Telephone: 206-296-4785
Last EDR Contact: 10/21/1994
Next Scheduled EDR Contact: N/A
Data Release Frequency: No Update Planned

SEATTLE COUNTY:

LF SEATTLE CITY: Abandoned Landfill Study in the City of Seattle
The Seattle Abandoned Landfill Survey was conducted in June and July of 1984 by the Health Department's Environmental Health Division at the request of the Mayor's Office. The primary objective of the survey was to determine if any public health problems existed at the predetermined 12 sites.

Date of Government Version: 07/30/1984
Date Data Arrived at EDR: 11/07/1994
Date Made Active in Reports: N/A
Number of Days to Update: 0

Source: Seattle - King County Department of Public Health
Telephone: 206-296-4785
Last EDR Contact: 10/21/1994
Next Scheduled EDR Contact: N/A
Data Release Frequency: No Update Planned

SEATTLE/KING COUNTY:

LF SEATTLE/KING: Seattle - King County Abandoned Landfill Toxicity / Hazard Assessment Project
This report presents the Seattle-King County Health Department's follow-up investigation of two city owned and four county owned abandoned landfills which was conducted from February to December 1986.

Date of Government Version: 12/31/1986
Date Data Arrived at EDR: 08/18/1995
Date Made Active in Reports: 09/20/1995
Number of Days to Update: 33

Source: Department of Public Health
Telephone: 206-296-4785
Last EDR Contact: 08/14/1995
Next Scheduled EDR Contact: N/A
Data Release Frequency: No Update Planned

SNOHOMISH COUNTY:

LF SNOHOMISH: Solid Waste Sites of Record at Snohomish Health District
Solid waste disposal and/or utilization sites in Snohomish County.

Date of Government Version: 09/23/2019
Date Data Arrived at EDR: 09/25/2019
Date Made Active in Reports: 10/24/2019
Number of Days to Update: 29

Source: Snohomish Health District
Telephone: 206-339-5250
Last EDR Contact: 03/19/2021
Next Scheduled EDR Contact: 06/28/2021
Data Release Frequency: No Update Planned

TACOMA/PIERCE COUNTY:

LF TACOMA/PIERCE: Closed Landfill Survey
Following numerous requests for information about closed dumpsites and landfills in Pierce County, the Tacoma-Pierce County Health Department decided to conduct a study on the matter. The aim of the study was to evaluate public health risks associated with the closed dumpsites and landfills, and to determine the need, if any, for further investigations of a more detailed nature. The sites represent all of the known dumpsites and landfills closed after 1950.

Date of Government Version: 09/01/2002
Date Data Arrived at EDR: 03/24/2003
Date Made Active in Reports: 05/14/2003
Number of Days to Update: 51

Source: Tacoma-Pierce County Health Department
Telephone: 206-591-6500
Last EDR Contact: 03/19/2003
Next Scheduled EDR Contact: N/A
Data Release Frequency: No Update Planned

OTHER DATABASE(S)

Depending on the geographic area covered by this report, the data provided in these specialty databases may or may not be complete. For example, the existence of wetlands information data in a specific report does not mean that all wetlands in the area covered by the report are included. Moreover, the absence of any reported wetlands information does not necessarily mean that wetlands do not exist in the area covered by the report.

CT MANIFEST: Hazardous Waste Manifest Data
Facility and manifest data. Manifest is a document that lists and tracks hazardous waste from the generator through transporters to a tsd facility.

Date of Government Version: 08/10/2020
Date Data Arrived at EDR: 10/20/2020
Date Made Active in Reports: 11/02/2020
Number of Days to Update: 13

Source: Department of Energy & Environmental Protection
Telephone: 860-424-3375
Last EDR Contact: 02/12/2021
Next Scheduled EDR Contact: 05/24/2021
Data Release Frequency: No Update Planned

NY MANIFEST: Facility and Manifest Data
Manifest is a document that lists and tracks hazardous waste from the generator through transporters to a TSD facility.

Date of Government Version: 01/01/2019
Date Data Arrived at EDR: 04/29/2020
Date Made Active in Reports: 07/10/2020
Number of Days to Update: 72

Source: Department of Environmental Conservation
Telephone: 518-402-8651
Last EDR Contact: 01/29/2021
Next Scheduled EDR Contact: 05/10/2021
Data Release Frequency: Quarterly

PA MANIFEST: Manifest Information
Hazardous waste manifest information.

Date of Government Version: 06/30/2018
Date Data Arrived at EDR: 07/19/2019
Date Made Active in Reports: 09/10/2019
Number of Days to Update: 53

Source: Department of Environmental Protection
Telephone: 717-783-8990
Last EDR Contact: 04/09/2021
Next Scheduled EDR Contact: 07/26/2021
Data Release Frequency: Annually

WI MANIFEST: Manifest Information
Hazardous waste manifest information.

Date of Government Version: 05/31/2018
Date Data Arrived at EDR: 06/19/2019
Date Made Active in Reports: 09/03/2019
Number of Days to Update: 76

Source: Department of Natural Resources
Telephone: N/A
Last EDR Contact: 03/08/2021
Next Scheduled EDR Contact: 06/21/2021
Data Release Frequency: Annually

Oil/Gas Pipelines
Source: Endeavor Business Media
Petroleum Bundle (Crude Oil, Refined Products, Petrochemicals, Gas Liquids (LPG/NGL), and Specialty Gases (Miscellaneous)) N = Natural Gas Bundle (Natural Gas, Gas Liquids (LPG/NGL), and Specialty Gases (Miscellaneous)). This map includes information copyrighted by Endeavor Business Media. This information is provided on a best effort basis and Endeavor Business Media does not guarantee its accuracy nor warrant its fitness for any particular purpose. Such information has been reprinted with the permission of Endeavor Business Media.

Electric Power Transmission Line Data
Source: Endeavor Business Media
This map includes information copyrighted by Endeavor Business Media. This information is provided on a best effort basis and Endeavor Business Media does not guarantee its accuracy nor warrant its fitness for any particular purpose. Such information has been reprinted with the permission of Endeavor Business Media.

Sensitive Receptors: There are individuals deemed sensitive receptors due to their fragile immune systems and special sensitivity to environmental discharges. These sensitive receptors typically include the elderly, the sick, and children. While the location of all sensitive receptors cannot be determined, EDR indicates those buildings and facilities - schools, daycares, hospitals, medical centers, and nursing homes - where individuals who are sensitive receptors are likely to be located.

AHA Hospitals:
Source: American Hospital Association, Inc.
Telephone: 312-280-5991
The database includes a listing of hospitals based on the American Hospital Association's annual survey of hospitals.

Medical Centers: Provider of Services Listing
Source: Centers for Medicare & Medicaid Services
Telephone: 410-786-3000
A listing of hospitals with Medicare provider number, produced by Centers of Medicare & Medicaid Services, a federal agency within the U.S. Department of Health and Human Services.

Nursing Homes
Source: National Institutes of Health
Telephone: 301-594-6248
Information on Medicare and Medicaid certified nursing homes in the United States.

Public Schools
Source: National Center for Education Statistics
Telephone: 202-502-7300
The National Center for Education Statistics' primary database on elementary and secondary public education in the United States. It is a comprehensive, annual, national statistical database of all public elementary and secondary schools and school districts, which contains data that are comparable across all states.

Private Schools
Source: National Center for Education Statistics
Telephone: 202-502-7300
The National Center for Education Statistics' primary database on private school locations in the United States.

Daycare Centers: Daycare Center Listing
Source: Department of Social & Health Services
Telephone: 253-383-1735

Flood Zone Data: This data was obtained from the Federal Emergency Management Agency (FEMA). It depicts 100-year and 500-year flood zones as defined by FEMA. It includes the National Flood Hazard Layer (NFHL) which incorporates Flood Insurance Rate Map (FIRM) data and Q3 data from FEMA in areas not covered by NFHL.
Source: FEMA
Telephone: 877-336-2627
Date of Government Version: 2003, 2015

NWI: National Wetlands Inventory. This data, available in select counties across the country, was obtained by EDR in 2002, 2005 and 2010 from the U.S. Fish and Wildlife Service.

State Wetlands Data: Wetland Inventory
Source: Department of Ecology
Telephone: 360-407-6121

Current USGS 7.5 Minute Topographic Map
Source: U.S. Geological Survey

STREET AND ADDRESS INFORMATION

© 2015 TomTom North America, Inc. All rights reserved. This material is proprietary and the subject of copyright protection and other intellectual property rights owned by or licensed to Tele Atlas North America, Inc. The use of this material is subject to the terms of a license agreement. You will be held liable for any unauthorized copying or disclosure of this material.

GEOCHECK ®- PHYSICAL SETTING SOURCE ADDENDUM

TARGET PROPERTY ADDRESS

SPOKANE, WA
12 N GRANT ST & 411 E SPRAGUE AVE
SPOKANE, WA 99202

TARGET PROPERTY COORDINATES

Latitude (North):	47.657679 - 47˚ 39' 27.64''
Longitude (West):	117.404889 - 117˚ 24' 17.60''
Universal Tranverse Mercator:	Zone 11
UTM X (Meters):	469596.9
UTM Y (Meters):	5278114.5
Elevation:	1934 ft. above sea level

USGS TOPOGRAPHIC MAP

Target Property Map:	6004781 SPOKANE NW, WA
Version Date:	2014

EDR's GeoCheck Physical Setting Source Addendum is provided to assist the environmental professional in forming an opinion about the impact of potential contaminant migration.

Assessment of the impact of contaminant migration generally has two principle investigative components:

1. Groundwater flow direction, and
2. Groundwater flow velocity.

Groundwater flow direction may be impacted by surface topography, hydrology, hydrogeology, characteristics of the soil, and nearby wells. Groundwater flow velocity is generally impacted by the nature of the geologic strata.

GEOCHECK® - PHYSICAL SETTING SOURCE SUMMARY

GROUNDWATER FLOW DIRECTION INFORMATION

Groundwater flow direction for a particular site is best determined by a qualified environmental professional using site-specific well data. If such data is not reasonably ascertainable, it may be necessary to rely on other sources of information, such as surface topographic information, hydrologic information, hydrogeologic data collected on nearby properties, and regional groundwater flow information (from deep aquifers).

TOPOGRAPHIC INFORMATION

Surface topography may be indicative of the direction of surficial groundwater flow. This information can be used to assist the environmental professional in forming an opinion about the impact of nearby contaminated properties or, should contamination exist on the target property, what downgradient sites might be impacted.

TARGET PROPERTY TOPOGRAPHY

General Topographic Gradient: General North

SURROUNDING TOPOGRAPHY: ELEVATION PROFILES

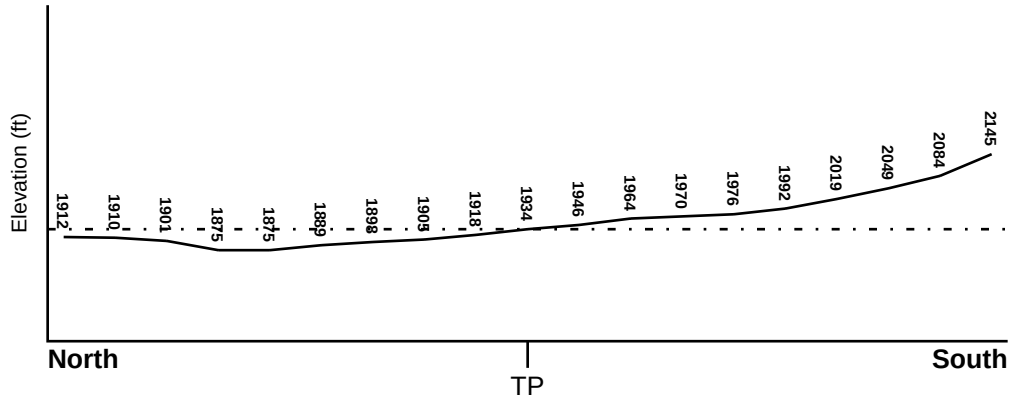

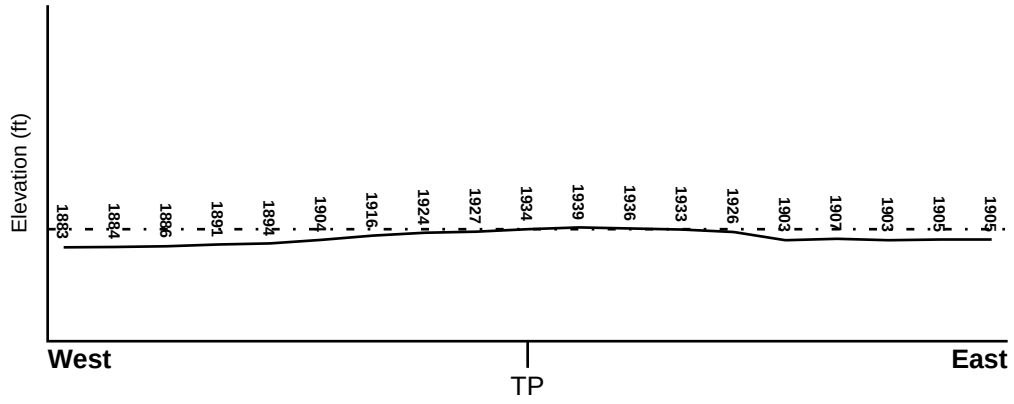

Target Property Elevation: 1934 ft.

0 1/2 1 Miles

Source: Topography has been determined from the USGS 7.5' Digital Elevation Model and should be evaluated on a relative (not an absolute) basis. Relative elevation information between sites of close proximity should be field verified.

GEOCHECK® - PHYSICAL SETTING SOURCE SUMMARY

HYDROLOGIC INFORMATION

Surface water can act as a hydrologic barrier to groundwater flow. Such hydrologic information can be used to assist the environmental professional in forming an opinion about the impact of nearby contaminated properties or, should contamination exist on the target property, what downgradient sites might be impacted.

Refer to the Physical Setting Source Map following this summary for hydrologic information (major waterways and bodies of water).

FEMA FLOOD ZONE

Flood Plain Panel at Target Property	FEMA Source Type
53063C0542D	FEMA FIRM Flood data

Additional Panels in search area:	FEMA Source Type
53063C0541D	FEMA FIRM Flood data
53063C0543D	FEMA FIRM Flood data
53063C0544D	FEMA FIRM Flood data

NATIONAL WETLAND INVENTORY

NWI Quad at Target Property	NWI Electronic Data Coverage
SPOKANE NW	YES - refer to the Overview Map and Detail Map

HYDROGEOLOGIC INFORMATION

Hydrogeologic information obtained by installation of wells on a specific site can often be an indicator of groundwater flow direction in the immediate area. Such hydrogeologic information can be used to assist the environmental professional in forming an opinion about the impact of nearby contaminated properties or, should contamination exist on the target property, what downgradient sites might be impacted.

Site-Specific Hydrogeological Data*:

Search Radius:	1.25 miles
Location Relative to TP:	1/8 - 1/4 Mile NNE
Site Name:	INLAND METALS
Site EPA ID Number:	WAD027507771
Groundwater Flow Direction:	W, FOLLOWING THE GENERAL SURFACE SLOPE OF THE SPOKANE VALLEY
Measured Depth to Water:	25 feet to 95 feet within a two mile radius of the site
Hydraulic Connection:	The near-surface aquifer at the site is the Spokane Valley-Rathdrum Prairie water table aquifer formed within deposits of coarse sand, gravel, cobbles, and boulders.
Sole Source Aquifer:	A sole source aquifer is persent at or near the site
Data Quality:	Information is inferred in the CERCLIS investigation report(s)

AQUIFLOW®

Search Radius: 1.000 Mile.

EDR has developed the AQUIFLOW Information System to provide data on the general direction of groundwater flow at specific points. EDR has reviewed reports submitted by environmental professionals to regulatory authorities at select sites and has extracted the date of the report, groundwater flow direction as determined hydrogeologically, and the depth to water table.

MAP ID	LOCATION FROM TP	GENERAL DIRECTION GROUNDWATER FLOW

* ©1996 Site--specific hydrogeological data gathered by CERCLIS Alerts, Inc., Bainbridge Island, WA. All rights reserved. All of the information and opinions presented are those of the cited EPA report(s), which were completed under a Comprehensive Environmental Response Compensation and Liability Information System (CERCLIS) investigation.

GEOCHECK® - PHYSICAL SETTING SOURCE SUMMARY

MAP ID	LOCATION FROM TP	GENERAL DIRECTION GROUNDWATER FLOW
D117	1/4 - 1/2 Mile SSW	Not Reported
205	1/4 - 1/2 Mile SW	SW
J283	1/4 - 1/2 Mile WSW	N, W
390	1/2 - 1 Mile WSW	Varies
AG949	1/2 - 1 Mile NW	Not Reported
AN1042	1/2 - 1 Mile WSW	N
1G	1/2 - 1 Mile NW	Not Reported
3G	1/4 - 1/2 Mile SSW	Not Reported
4G	1/4 - 1/2 Mile WSW	N, W
5G	1/2 - 1 Mile WSW	N
6G	1/4 - 1/2 Mile SW	SW
7G	1/2 - 1 Mile WSW	Varies

For additional site information, refer to Physical Setting Source Map Findings.

GEOCHECK® - PHYSICAL SETTING SOURCE SUMMARY

GROUNDWATER FLOW VELOCITY INFORMATION

Groundwater flow velocity information for a particular site is best determined by a qualified environmental professional using site specific geologic and soil strata data. If such data are not reasonably ascertainable, it may be necessary to rely on other sources of information, including geologic age identification, rock stratigraphic unit and soil characteristics data collected on nearby properties and regional soil information. In general, contaminant plumes move more quickly through sandy-gravelly types of soils than silty-clayey types of soils.

GEOLOGIC INFORMATION IN GENERAL AREA OF TARGET PROPERTY

Geologic information can be used by the environmental professional in forming an opinion about the relative speed at which contaminant migration may be occurring.

ROCK STRATIGRAPHIC UNIT

Era:	Cenozoic
System:	Tertiary
Series:	Miocene
Code:	Tmc *(decoded above as Era, System & Series)*

GEOLOGIC AGE IDENTIFICATION

Category: Continental Deposits

Geologic Age and Rock Stratigraphic Unit Source: P.G. Schruben, R.E. Arndt and W.J. Bawiec, Geology of the Conterminous U.S. at 1:2,500,000 Scale - a digital representation of the 1974 P.B. King and H.M. Beikman Map, USGS Digital Data Series DDS - 11 (1994).

DOMINANT SOIL COMPOSITION IN GENERAL AREA OF TARGET PROPERTY

The U.S. Department of Agriculture's (USDA) Soil Conservation Service (SCS) leads the National Cooperative Soil Survey (NCSS) and is responsible for collecting, storing, maintaining and distributing soil survey information for privately owned lands in the United States. A soil map in a soil survey is a representation of soil patterns in a landscape. Soil maps for STATSGO are compiled by generalizing more detailed (SSURGO) soil survey maps. The following information is based on Soil Conservation Service STATSGO data.

Soil Component Name:	AVONVILLE
Soil Surface Texture:	fine gravelly - silt loam
Hydrologic Group:	Class B - Moderate infiltration rates. Deep and moderately deep, moderately well and well drained soils with moderately coarse textures.
Soil Drainage Class:	Well drained. Soils have intermediate water holding capacity. Depth to water table is more than 6 feet.

Hydric Status: Soil does not meet the requirements for a hydric soil.

Corrosion Potential - Uncoated Steel:	MODERATE
Depth to Bedrock Min:	> 60 inches
Depth to Bedrock Max:	> 60 inches

GEOCHECK® - PHYSICAL SETTING SOURCE SUMMARY

Soil Layer Information							
	Boundary			Classification			
Layer	Upper	Lower	Soil Texture Class	AASHTO Group	Unified Soil	Permeability Rate (in/hr)	Soil Reaction (pH)
1	0 inches	16 inches	fine gravelly - silt loam	Silt-Clay Materials (more than 35 pct. passing No. 200), Silty Soils.	COARSE-GRAINED SOILS, Sands, Sands with fines, Silty Sand.	Max: 2.00 Min: 0.60	Max: 6.00 Min: 5.60
2	16 inches	25 inches	very gravelly - silt loam	Granular materials (35 pct. or less passing No. 200), Silty, or Clayey Gravel and Sand.	COARSE-GRAINED SOILS, Gravels, Gravels with fines, Silty Gravel	Max: 2.00 Min: 0.60	Max: 7.30 Min: 6.60
3	25 inches	37 inches	very gravelly - sandy loam	Granular materials (35 pct. or less passing No. 200), Stone Fragments, Gravel and Sand.	COARSE-GRAINED SOILS, Gravels, Gravels with fines, Silty Gravel	Max: 6.00 Min: 2.00	Max: 7.30 Min: 6.60
4	37 inches	60 inches	very gravelly - sand	Granular materials (35 pct. or less passing No. 200), Stone Fragments, Gravel and Sand.	COARSE-GRAINED SOILS, Gravels, Clean gravels, Poorly Graded Gravel.	Max: 20.00 Min: 6.00	Max: 7.30 Min: 6.60

OTHER SOIL TYPES IN AREA

Based on Soil Conservation Service STATSGO data, the following additional subordinant soil types may appear within the general area of target property.

Soil Surface Textures: gravelly - silt loam
sandy loam
gravelly - loam
gravelly - sandy loam
loamy coarse sand
very stony - loam
cobbly - sandy loam
silt loam
gravelly - coarse sandy loam

Surficial Soil Types: gravelly - silt loam
sandy loam
gravelly - loam
gravelly - sandy loam
loamy coarse sand
very stony - loam
cobbly - sandy loam

	silt loam gravelly - coarse sandy loam
Shallow Soil Types:	very gravelly - sandy loam gravelly - coarse sandy loam fine sandy loam gravelly - silt loam silt loam
Deeper Soil Types:	extremely gravelly - coarse sand coarse sand very gravelly - loamy coarse sand loamy sand very stony - loamy coarse sand extremely gravelly - loamy sand stratified very cobbly - fine sandy loam

LOCAL / REGIONAL WATER AGENCY RECORDS

EDR Local/Regional Water Agency records provide water well information to assist the environmental professional in assessing sources that may impact ground water flow direction, and in forming an opinion about the impact of contaminant migration on nearby drinking water wells.

WELL SEARCH DISTANCE INFORMATION

DATABASE	SEARCH DISTANCE (miles)
Federal USGS	1.000
Federal FRDS PWS	Nearest PWS within 1 mile
State Database	1.000

FEDERAL USGS WELL INFORMATION

MAP ID	WELL ID	LOCATION FROM TP
C82	USGS40001266874	1/8 - 1/4 Mile WNW
G206	USGS40001266673	1/4 - 1/2 Mile ESE
J231	USGS40001266692	1/4 - 1/2 Mile WSW
232	USGS40001266940	1/4 - 1/2 Mile ENE
L355	USGS40001267024	1/4 - 1/2 Mile NE
L356	USGS40001267023	1/4 - 1/2 Mile NE
P391	USGS40001266525	1/2 - 1 Mile SW
P392	USGS40001266515	1/2 - 1 Mile SW
P540	USGS40001266516	1/2 - 1 Mile SW
U628	USGS40001267170	1/2 - 1 Mile NNW
629	USGS40001266643	1/2 - 1 Mile East
AA772	USGS40001267206	1/2 - 1 Mile NNW
880	USGS40001267270	1/2 - 1 Mile NNW
AF911	USGS40001267276	1/2 - 1 Mile NNW
AF912	USGS40001267277	1/2 - 1 Mile NNW

GEOCHECK® - PHYSICAL SETTING SOURCE SUMMARY

FEDERAL USGS WELL INFORMATION

MAP ID	WELL ID	LOCATION FROM TP
AG913	USGS40001267102	1/2 - 1 Mile NW
956	USGS40001266772	1/2 - 1 Mile West
AN1037	USGS40001266693	1/2 - 1 Mile West
AN1043	USGS40001266674	1/2 - 1 Mile West
AN1097	USGS40001266694	1/2 - 1 Mile West
AN1225	USGS40001266675	1/2 - 1 Mile West
AN1231	USGS40001266695	1/2 - 1 Mile West
AU1232	USGS40001267338	1/2 - 1 Mile NNW
AN1233	USGS40001266676	1/2 - 1 Mile West
1351	USGS40001267409	1/2 - 1 Mile North

FEDERAL FRDS PUBLIC WATER SUPPLY SYSTEM INFORMATION

MAP ID	WELL ID	LOCATION FROM TP
1389	WA5314799	1/2 - 1 Mile West

Note: PWS System location is not always the same as well location.

STATE DATABASE WELL INFORMATION

MAP ID	WELL ID	LOCATION FROM TP
A1	WALOG1000636725	1/8 - 1/4 Mile NE
A2	WALOG1000636724	1/8 - 1/4 Mile NE
A3	WALOG1000636726	1/8 - 1/4 Mile NE
A4	WALOG1000636728	1/8 - 1/4 Mile NE
A5	WALOG1000636727	1/8 - 1/4 Mile NE
A6	WALOG1000636720	1/8 - 1/4 Mile NE
A7	WALOG1000636719	1/8 - 1/4 Mile NE
A8	WALOG1000636721	1/8 - 1/4 Mile NE
A9	WALOG1000636723	1/8 - 1/4 Mile NE
A10	WALOG1000636722	1/8 - 1/4 Mile NE
A11	WALOG1000673097	1/8 - 1/4 Mile NE
A12	WALOG1000636734	1/8 - 1/4 Mile NE
A13	WALOG1000673101	1/8 - 1/4 Mile NE
A14	WALOG1000673138	1/8 - 1/4 Mile NE
A15	WALOG1000673137	1/8 - 1/4 Mile NE
A16	WALOG1000636730	1/8 - 1/4 Mile NE
A17	WALOG1000636729	1/8 - 1/4 Mile NE
A18	WALOG1000636731	1/8 - 1/4 Mile NE
A19	WALOG1000636733	1/8 - 1/4 Mile NE
A20	WALOG1000636732	1/8 - 1/4 Mile NE
B21	WALOG1000516440	1/8 - 1/4 Mile SSE
B22	WALOG1000516439	1/8 - 1/4 Mile SSE
B23	WALOG1000516442	1/8 - 1/4 Mile SSE
B24	WALOG1000516441	1/8 - 1/4 Mile SSE
B25	WALOG1000469817	1/8 - 1/4 Mile SSE
B26	WALOG1000469816	1/8 - 1/4 Mile SSE
B27	WALOG1000469819	1/8 - 1/4 Mile SSE

STATE DATABASE WELL INFORMATION

MAP ID	WELL ID	LOCATION FROM TP
B28	WALOG1000469818	1/8 - 1/4 Mile SSE
B29	WALOG1000516448	1/8 - 1/4 Mile SSE
B30	WALOG1000516447	1/8 - 1/4 Mile SSE
B31	WALOG1000625912	1/8 - 1/4 Mile SSE
B32	WALOG1000516450	1/8 - 1/4 Mile SSE
B33	WALOG1000516444	1/8 - 1/4 Mile SSE
B34	WALOG1000516443	1/8 - 1/4 Mile SSE
B35	WALOG1000516446	1/8 - 1/4 Mile SSE
B36	WALOG1000516445	1/8 - 1/4 Mile SSE
C37	WALOG1000542686	1/8 - 1/4 Mile WNW
C38	WALOG1000542687	1/8 - 1/4 Mile WNW
C39	WALOG1000542685	1/8 - 1/4 Mile WNW
C40	WALOG1000542683	1/8 - 1/4 Mile WNW
C41	WALOG1000542684	1/8 - 1/4 Mile WNW
C42	WALOG1000542688	1/8 - 1/4 Mile WNW
C43	WALOG1000543978	1/8 - 1/4 Mile WNW
C44	WALOG1000543979	1/8 - 1/4 Mile WNW
C45	WALOG1000543977	1/8 - 1/4 Mile WNW
C46	WALOG1000543975	1/8 - 1/4 Mile WNW
C47	WALOG1000543976	1/8 - 1/4 Mile WNW
C48	WALOG1000485526	1/8 - 1/4 Mile WNW
C49	WALOG1000485527	1/8 - 1/4 Mile WNW
C50	WALOG1000485525	1/8 - 1/4 Mile WNW
C51	WALOG1000485523	1/8 - 1/4 Mile WNW
C52	WALOG1000485524	1/8 - 1/4 Mile WNW
C53	WALOG1000485528	1/8 - 1/4 Mile WNW
C54	WALOG1000534940	1/8 - 1/4 Mile WNW
C55	WALOG1000535466	1/8 - 1/4 Mile WNW
C56	WALOG1000534939	1/8 - 1/4 Mile WNW
C57	WALOG1000485529	1/8 - 1/4 Mile WNW
C58	WALOG1000534938	1/8 - 1/4 Mile WNW
C59	WALOG1000543980	1/8 - 1/4 Mile WNW
C60	WALOG1000779849	1/8 - 1/4 Mile WNW
C61	WALOG1000779850	1/8 - 1/4 Mile WNW
C62	WALOG1000740084	1/8 - 1/4 Mile WNW
C63	WALOG1000740082	1/8 - 1/4 Mile WNW
C64	WALOG1000740083	1/8 - 1/4 Mile WNW
C65	WALOG1000779851	1/8 - 1/4 Mile WNW
C66	WALOG1000779881	1/8 - 1/4 Mile WNW
C67	WALOG1000779896	1/8 - 1/4 Mile WNW
C68	WALOG1000779859	1/8 - 1/4 Mile WNW
C69	WALOG1000779857	1/8 - 1/4 Mile WNW
C70	WALOG1000779858	1/8 - 1/4 Mile WNW
C71	WALOG1000689393	1/8 - 1/4 Mile WNW
C72	WALOG1000689400	1/8 - 1/4 Mile WNW
C73	WALOG1000689392	1/8 - 1/4 Mile WNW
C74	WALOG1000544707	1/8 - 1/4 Mile WNW
C75	WALOG1000547907	1/8 - 1/4 Mile WNW
C76	WALOG1000689401	1/8 - 1/4 Mile WNW
C77	WALOG1000740080	1/8 - 1/4 Mile WNW
C78	WALOG1000740081	1/8 - 1/4 Mile WNW
C79	WALOG1000740079	1/8 - 1/4 Mile WNW

STATE DATABASE WELL INFORMATION

MAP ID	WELL ID	LOCATION FROM TP
C80	WALOG1000689412	1/8 - 1/4 Mile WNW
C81	WALOG1000689413	1/8 - 1/4 Mile WNW
D83	WALOG1000445237	1/8 - 1/4 Mile SW
D84	WALOG1000445238	1/8 - 1/4 Mile SW
D85	WALOG1000225971	1/8 - 1/4 Mile SW
D86	WALOG1000445236	1/8 - 1/4 Mile SW
D87	WALOG1000635843	1/8 - 1/4 Mile SW
D88	WALOG1000635844	1/8 - 1/4 Mile SW
D89	WALOG1000445239	1/8 - 1/4 Mile SW
D90	WALOG1000635842	1/8 - 1/4 Mile SW
D91	WALOG1000225970	1/8 - 1/4 Mile SW
D92	WALOG1000225964	1/8 - 1/4 Mile SW
D93	WALOG1000225965	1/8 - 1/4 Mile SW
D94	WALOG1000225962	1/8 - 1/4 Mile SW
D95	WALOG1000225963	1/8 - 1/4 Mile SW
D96	WALOG1000225968	1/8 - 1/4 Mile SW
D97	WALOG1000225969	1/8 - 1/4 Mile SW
D98	WALOG1000225966	1/8 - 1/4 Mile SW
D99	WALOG1000225967	1/8 - 1/4 Mile SW
D100	WALOG1000636758	1/8 - 1/4 Mile SW
D101	WALOG1000636759	1/8 - 1/4 Mile SW
D102	WALOG1000636756	1/8 - 1/4 Mile SW
D103	WALOG1000636757	1/8 - 1/4 Mile SW
D104	WALOG1000636762	1/8 - 1/4 Mile SW
D105	WALOG1000636763	1/8 - 1/4 Mile SW
D106	WALOG1000636760	1/8 - 1/4 Mile SW
D107	WALOG1000636761	1/8 - 1/4 Mile SW
D108	WALOG1000636749	1/8 - 1/4 Mile SW
D109	WALOG1000635847	1/8 - 1/4 Mile SW
D110	WALOG1000635848	1/8 - 1/4 Mile SW
D111	WALOG1000635845	1/8 - 1/4 Mile SW
D112	WALOG1000635846	1/8 - 1/4 Mile SW
D113	WALOG1000636744	1/8 - 1/4 Mile SW
D114	WALOG1000636748	1/8 - 1/4 Mile SW
D115	WALOG1000635849	1/8 - 1/4 Mile SW
D116	WALOG1000636743	1/8 - 1/4 Mile SW
E118	WALOG1000630480	1/4 - 1/2 Mile ENE
E119	WALOG1000630481	1/4 - 1/2 Mile ENE
E120	WALOG1000630479	1/4 - 1/2 Mile ENE
E121	WALOG1000630477	1/4 - 1/2 Mile ENE
E122	WALOG1000630478	1/4 - 1/2 Mile ENE
E123	WALOG1000630485	1/4 - 1/2 Mile ENE
E124	WALOG1000630486	1/4 - 1/2 Mile ENE
E125	WALOG1000630484	1/4 - 1/2 Mile ENE
E126	WALOG1000630482	1/4 - 1/2 Mile ENE
E127	WALOG1000630483	1/4 - 1/2 Mile ENE
E128	WALOG1000630476	1/4 - 1/2 Mile ENE
E129	WALOG1000173161	1/4 - 1/2 Mile ENE
E130	WALOG1000173162	1/4 - 1/2 Mile ENE
E131	WALOG1000173160	1/4 - 1/2 Mile ENE
E132	WALOG1000173158	1/4 - 1/2 Mile ENE
E133	WALOG1000173159	1/4 - 1/2 Mile ENE

STATE DATABASE WELL INFORMATION

MAP ID	WELL ID	LOCATION FROM TP
E134	WALOG1000501017	1/4 - 1/2 Mile ENE
E135	WALOG1000630473	1/4 - 1/2 Mile ENE
E136	WALOG1000173165	1/4 - 1/2 Mile ENE
E137	WALOG1000173163	1/4 - 1/2 Mile ENE
E138	WALOG1000173164	1/4 - 1/2 Mile ENE
E139	WALOG1000630494	1/4 - 1/2 Mile ENE
E140	WALOG1000775708	1/4 - 1/2 Mile ENE
E141	WALOG1000775709	1/4 - 1/2 Mile ENE
E142	WALOG1000775707	1/4 - 1/2 Mile ENE
E143	WALOG1000728795	1/4 - 1/2 Mile ENE
E144	WALOG1000728796	1/4 - 1/2 Mile ENE
E145	WALOG1000775713	1/4 - 1/2 Mile ENE
E146	WALOG1000789707	1/4 - 1/2 Mile ENE
E147	WALOG1000775712	1/4 - 1/2 Mile ENE
E148	WALOG1000775710	1/4 - 1/2 Mile ENE
E149	WALOG1000775711	1/4 - 1/2 Mile ENE
E150	WALOG1000713107	1/4 - 1/2 Mile ENE
E151	WALOG1000630498	1/4 - 1/2 Mile ENE
E152	WALOG1000630499	1/4 - 1/2 Mile ENE
E153	WALOG1000630497	1/4 - 1/2 Mile ENE
E154	WALOG1000630495	1/4 - 1/2 Mile ENE
E155	WALOG1000630496	1/4 - 1/2 Mile ENE
E156	WALOG1000630503	1/4 - 1/2 Mile ENE
E157	WALOG1000713098	1/4 - 1/2 Mile ENE
E158	WALOG1000630502	1/4 - 1/2 Mile ENE
E159	WALOG1000630500	1/4 - 1/2 Mile ENE
E160	WALOG1000630501	1/4 - 1/2 Mile ENE
F161	WALOG1000268053	1/4 - 1/2 Mile NNE
F162	WALOG1000437886	1/4 - 1/2 Mile NNE
F163	WALOG1000182817	1/4 - 1/2 Mile NNE
F164	WALOG1000182815	1/4 - 1/2 Mile NNE
F165	WALOG1000182816	1/4 - 1/2 Mile NNE
F166	WALOG1000437892	1/4 - 1/2 Mile NNE
F167	WALOG1000437893	1/4 - 1/2 Mile NNE
F168	WALOG1000437889	1/4 - 1/2 Mile NNE
F169	WALOG1000437887	1/4 - 1/2 Mile NNE
F170	WALOG1000437888	1/4 - 1/2 Mile NNE
F171	WALOG1000182814	1/4 - 1/2 Mile NNE
F172	WALOG1000182733	1/4 - 1/2 Mile NNE
F173	WALOG1000182734	1/4 - 1/2 Mile NNE
F174	WALOG1000173560	1/4 - 1/2 Mile NNE
F175	WALOG1000165781	1/4 - 1/2 Mile NNE
F176	WALOG1000171791	1/4 - 1/2 Mile NNE
F177	WALOG1000182738	1/4 - 1/2 Mile NNE
F178	WALOG1000182739	1/4 - 1/2 Mile NNE
F179	WALOG1000182737	1/4 - 1/2 Mile NNE
F180	WALOG1000182735	1/4 - 1/2 Mile NNE
F181	WALOG1000182736	1/4 - 1/2 Mile NNE
F182	WALOG1000438362	1/4 - 1/2 Mile NNE
F183	WALOG1000678265	1/4 - 1/2 Mile NNE
F184	WALOG1000678266	1/4 - 1/2 Mile NNE
F185	WALOG1000678264	1/4 - 1/2 Mile NNE

STATE DATABASE WELL INFORMATION

MAP ID	WELL ID	LOCATION FROM TP
F186	WALOG1000678239	1/4 - 1/2 Mile NNE
F187	WALOG1000678250	1/4 - 1/2 Mile NNE
F188	WALOG1000678273	1/4 - 1/2 Mile NNE
F189	WALOG1000678280	1/4 - 1/2 Mile NNE
F190	WALOG1000678269	1/4 - 1/2 Mile NNE
F191	WALOG1000678267	1/4 - 1/2 Mile NNE
F192	WALOG1000678268	1/4 - 1/2 Mile NNE
F193	WALOG1000678238	1/4 - 1/2 Mile NNE
F194	WALOG1000613886	1/4 - 1/2 Mile NNE
F195	WALOG1000613900	1/4 - 1/2 Mile NNE
F196	WALOG1000613885	1/4 - 1/2 Mile NNE
F197	WALOG1000438363	1/4 - 1/2 Mile NNE
F198	WALOG1000613258	1/4 - 1/2 Mile NNE
F199	WALOG1000678236	1/4 - 1/2 Mile NNE
F200	WALOG1000678237	1/4 - 1/2 Mile NNE
F201	WALOG1000613903	1/4 - 1/2 Mile NNE
F202	WALOG1000613901	1/4 - 1/2 Mile NNE
F203	WALOG1000613902	1/4 - 1/2 Mile NNE
G204	WALOG1000147811	1/4 - 1/2 Mile ESE
H207	WALOG1000437898	1/4 - 1/2 Mile NNW
H208	WALOG1000437899	1/4 - 1/2 Mile NNW
H209	WALOG1000437900	1/4 - 1/2 Mile NNW
H210	WALOG1000182606	1/4 - 1/2 Mile NNW
H211	WALOG1000182607	1/4 - 1/2 Mile NNW
H212	WALOG1000182608	1/4 - 1/2 Mile NNW
H213	WALOG1000504212	1/4 - 1/2 Mile NNW
H214	WALOG1000504216	1/4 - 1/2 Mile NNW
H215	WALOG1000504217	1/4 - 1/2 Mile NNW
H216	WALOG1000504218	1/4 - 1/2 Mile NNW
H217	WALOG1000504213	1/4 - 1/2 Mile NNW
H218	WALOG1000504214	1/4 - 1/2 Mile NNW
H219	WALOG1000504215	1/4 - 1/2 Mile NNW
I220	WALOG1000296287	1/4 - 1/2 Mile WNW
I221	WALOG1000296288	1/4 - 1/2 Mile WNW
I222	WALOG1000296286	1/4 - 1/2 Mile WNW
I223	WALOG1000282741	1/4 - 1/2 Mile WNW
I224	WALOG1000282742	1/4 - 1/2 Mile WNW
I225	WALOG1000296290	1/4 - 1/2 Mile WNW
I226	WALOG1000360428	1/4 - 1/2 Mile WNW
I227	WALOG1000420389	1/4 - 1/2 Mile WNW
I228	WALOG1000360427	1/4 - 1/2 Mile WNW
I229	WALOG1000354313	1/4 - 1/2 Mile WNW
I230	WALOG1000360426	1/4 - 1/2 Mile WNW
K233	WALOG1000501552	1/4 - 1/2 Mile SSW
K234	WALOG1000501551	1/4 - 1/2 Mile SSW
K235	WALOG1000171053	1/4 - 1/2 Mile SSW
K236	WALOG1000501553	1/4 - 1/2 Mile SSW
K237	WALOG1000501579	1/4 - 1/2 Mile SSW
K238	WALOG1000501578	1/4 - 1/2 Mile SSW
K239	WALOG1000501554	1/4 - 1/2 Mile SSW
J240	WALOG1000387069	1/4 - 1/2 Mile WSW
J241	WALOG1000387070	1/4 - 1/2 Mile WSW

STATE DATABASE WELL INFORMATION

MAP ID	WELL ID	LOCATION FROM TP
J242	WALOG1000387068	1/4 - 1/2 Mile WSW
J243	WALOG1000357787	1/4 - 1/2 Mile WSW
J244	WALOG1000387067	1/4 - 1/2 Mile WSW
J245	WALOG1000397960	1/4 - 1/2 Mile WSW
J246	WALOG1000397961	1/4 - 1/2 Mile WSW
J247	WALOG1000397959	1/4 - 1/2 Mile WSW
J248	WALOG1000387071	1/4 - 1/2 Mile WSW
J249	WALOG1000387072	1/4 - 1/2 Mile WSW
J250	WALOG1000350370	1/4 - 1/2 Mile WSW
J251	WALOG1000226524	1/4 - 1/2 Mile WSW
J252	WALOG1000226529	1/4 - 1/2 Mile WSW
J253	WALOG1000226523	1/4 - 1/2 Mile WSW
J254	WALOG1000171077	1/4 - 1/2 Mile WSW
J255	WALOG1000225808	1/4 - 1/2 Mile WSW
J256	WALOG1000330404	1/4 - 1/2 Mile WSW
J257	WALOG1000330405	1/4 - 1/2 Mile WSW
J258	WALOG1000226532	1/4 - 1/2 Mile WSW
J259	WALOG1000226530	1/4 - 1/2 Mile WSW
J260	WALOG1000226531	1/4 - 1/2 Mile WSW
J261	WALOG1000426287	1/4 - 1/2 Mile WSW
J262	WALOG1000544834	1/4 - 1/2 Mile WSW
J263	WALOG1000544851	1/4 - 1/2 Mile WSW
J264	WALOG1000544833	1/4 - 1/2 Mile WSW
J265	WALOG1000544825	1/4 - 1/2 Mile WSW
J266	WALOG1000544826	1/4 - 1/2 Mile WSW
J267	WALOG1000752205	1/4 - 1/2 Mile WSW
J268	WALOG1000752206	1/4 - 1/2 Mile WSW
J269	WALOG1000752204	1/4 - 1/2 Mile WSW
J270	WALOG1000544852	1/4 - 1/2 Mile WSW
J271	WALOG1000752203	1/4 - 1/2 Mile WSW
J272	WALOG1000544824	1/4 - 1/2 Mile WSW
J273	WALOG1000447652	1/4 - 1/2 Mile WSW
J274	WALOG1000447653	1/4 - 1/2 Mile WSW
J275	WALOG1000438596	1/4 - 1/2 Mile WSW
J276	WALOG1000438552	1/4 - 1/2 Mile WSW
J277	WALOG1000438553	1/4 - 1/2 Mile WSW
J278	WALOG1000485522	1/4 - 1/2 Mile WSW
J279	WALOG1000544823	1/4 - 1/2 Mile WSW
J280	WALOG1000485521	1/4 - 1/2 Mile WSW
J281	WALOG1000452844	1/4 - 1/2 Mile WSW
J282	WALOG1000485520	1/4 - 1/2 Mile WSW
L284	WALOG1000173279	1/4 - 1/2 Mile NE
L285	WALOG1000171060	1/4 - 1/2 Mile NE
L286	WALOG1000173281	1/4 - 1/2 Mile NE
L287	WALOG1000173280	1/4 - 1/2 Mile NE
L288	WALOG1000171057	1/4 - 1/2 Mile NE
L289	WALOG1000171056	1/4 - 1/2 Mile NE
L290	WALOG1000171059	1/4 - 1/2 Mile NE
L291	WALOG1000171058	1/4 - 1/2 Mile NE
L292	WALOG1000437890	1/4 - 1/2 Mile NE
L293	WALOG1000438369	1/4 - 1/2 Mile NE
L294	WALOG1000438368	1/4 - 1/2 Mile NE

STATE DATABASE WELL INFORMATION

MAP ID	WELL ID	LOCATION FROM TP
L295	WALOG1000438371	1/4 - 1/2 Mile NE
L296	WALOG1000438370	1/4 - 1/2 Mile NE
L297	WALOG1000438364	1/4 - 1/2 Mile NE
L298	WALOG1000437891	1/4 - 1/2 Mile NE
L299	WALOG1000438367	1/4 - 1/2 Mile NE
L300	WALOG1000438366	1/4 - 1/2 Mile NE
L301	WALOG1000165718	1/4 - 1/2 Mile NE
L302	WALOG1000003857	1/4 - 1/2 Mile NE
L303	WALOG1000003856	1/4 - 1/2 Mile NE
L304	WALOG1000003859	1/4 - 1/2 Mile NE
L305	WALOG1000003858	1/4 - 1/2 Mile NE
L306	WALOG1000003853	1/4 - 1/2 Mile NE
L307	WALOG1000003852	1/4 - 1/2 Mile NE
L308	WALOG1000003855	1/4 - 1/2 Mile NE
L309	WALOG1000003854	1/4 - 1/2 Mile NE
L310	WALOG1000003860	1/4 - 1/2 Mile NE
L311	WALOG1000003872	1/4 - 1/2 Mile NE
L312	WALOG1000003871	1/4 - 1/2 Mile NE
L313	WALOG1000165717	1/4 - 1/2 Mile NE
L314	WALOG1000003873	1/4 - 1/2 Mile NE
L315	WALOG1000003862	1/4 - 1/2 Mile NE
L316	WALOG1000003861	1/4 - 1/2 Mile NE
L317	WALOG1000003864	1/4 - 1/2 Mile NE
L318	WALOG1000003863	1/4 - 1/2 Mile NE
L319	WALOG1000469611	1/4 - 1/2 Mile NE
L320	WALOG1000544775	1/4 - 1/2 Mile NE
L321	WALOG1000544774	1/4 - 1/2 Mile NE
L322	WALOG1000544777	1/4 - 1/2 Mile NE
L323	WALOG1000544776	1/4 - 1/2 Mile NE
L324	WALOG1000544771	1/4 - 1/2 Mile NE
L325	WALOG1000544770	1/4 - 1/2 Mile NE
L326	WALOG1000544773	1/4 - 1/2 Mile NE
L327	WALOG1000544772	1/4 - 1/2 Mile NE
L328	WALOG1000544778	1/4 - 1/2 Mile NE
L329	WALOG1000773333	1/4 - 1/2 Mile NE
L330	WALOG1000773332	1/4 - 1/2 Mile NE
L331	WALOG1000773341	1/4 - 1/2 Mile NE
L332	WALOG1000773340	1/4 - 1/2 Mile NE
L333	WALOG1000773329	1/4 - 1/2 Mile NE
L334	WALOG1000773328	1/4 - 1/2 Mile NE
L335	WALOG1000773331	1/4 - 1/2 Mile NE
L336	WALOG1000773330	1/4 - 1/2 Mile NE
L337	WALOG1000544769	1/4 - 1/2 Mile NE
L338	WALOG1000544757	1/4 - 1/2 Mile NE
L339	WALOG1000544756	1/4 - 1/2 Mile NE
L340	WALOG1000544759	1/4 - 1/2 Mile NE
L341	WALOG1000544758	1/4 - 1/2 Mile NE
L342	WALOG1000469613	1/4 - 1/2 Mile NE
L343	WALOG1000469612	1/4 - 1/2 Mile NE
L344	WALOG1000544755	1/4 - 1/2 Mile NE
L345	WALOG1000469614	1/4 - 1/2 Mile NE
L346	WALOG1000544760	1/4 - 1/2 Mile NE

STATE DATABASE WELL INFORMATION

MAP ID	WELL ID	LOCATION FROM TP
L347	WALOG1000544766	1/4 - 1/2 Mile NE
L348	WALOG1000544765	1/4 - 1/2 Mile NE
L349	WALOG1000544768	1/4 - 1/2 Mile NE
L350	WALOG1000544767	1/4 - 1/2 Mile NE
L351	WALOG1000544762	1/4 - 1/2 Mile NE
L352	WALOG1000544761	1/4 - 1/2 Mile NE
L353	WALOG1000544764	1/4 - 1/2 Mile NE
L354	WALOG1000544763	1/4 - 1/2 Mile NE
358	WALOG1000447533	1/2 - 1 Mile ENE
M359	WALOG1000182848	1/2 - 1 Mile NNE
M360	WALOG1000437894	1/2 - 1 Mile NNE
M361	WALOG1000182846	1/2 - 1 Mile NNE
M362	WALOG1000182847	1/2 - 1 Mile NNE
M363	WALOG1000437901	1/2 - 1 Mile NNE
M364	WALOG1000437903	1/2 - 1 Mile NNE
M365	WALOG1000437896	1/2 - 1 Mile NNE
M366	WALOG1000437897	1/2 - 1 Mile NNE
N367	WALOG1000594103	1/2 - 1 Mile SE
N368	WALOG1000594104	1/2 - 1 Mile SE
N369	WALOG1000594105	1/2 - 1 Mile SE
N370	WALOG1000594100	1/2 - 1 Mile SE
N371	WALOG1000594101	1/2 - 1 Mile SE
N372	WALOG1000594102	1/2 - 1 Mile SE
N373	WALOG1000594109	1/2 - 1 Mile SE
N374	WALOG1000594110	1/2 - 1 Mile SE
N375	WALOG1000594111	1/2 - 1 Mile SE
N376	WALOG1000594106	1/2 - 1 Mile SE
N377	WALOG1000594107	1/2 - 1 Mile SE
N378	WALOG1000594108	1/2 - 1 Mile SE
O379	WALOG1000264577	1/2 - 1 Mile NW
O380	WALOG1000264578	1/2 - 1 Mile NW
O381	WALOG1000264576	1/2 - 1 Mile NW
O382	WALOG1000263499	1/2 - 1 Mile NW
O383	WALOG1000264575	1/2 - 1 Mile NW
O384	WALOG1000264579	1/2 - 1 Mile NW
O385	WALOG1000593248	1/2 - 1 Mile NW
O386	WALOG1000593249	1/2 - 1 Mile NW
O387	WALOG1000593247	1/2 - 1 Mile NW
O388	WALOG1000264580	1/2 - 1 Mile NW
O389	WALOG1000593246	1/2 - 1 Mile NW
P393	WALOG1000673319	1/2 - 1 Mile SW
P394	WALOG1000673320	1/2 - 1 Mile SW
P395	WALOG1000625866	1/2 - 1 Mile SW
P396	WALOG1000673317	1/2 - 1 Mile SW
P397	WALOG1000673321	1/2 - 1 Mile SW
P398	WALOG1000673324	1/2 - 1 Mile SW
P399	WALOG1000673325	1/2 - 1 Mile SW
P400	WALOG1000673322	1/2 - 1 Mile SW
P401	WALOG1000673323	1/2 - 1 Mile SW
P402	WALOG1000625859	1/2 - 1 Mile SW
P403	WALOG1000625860	1/2 - 1 Mile SW
P404	WALOG1000625857	1/2 - 1 Mile SW

STATE DATABASE WELL INFORMATION

MAP ID	WELL ID	LOCATION FROM TP
P405	WALOG1000625858	1/2 - 1 Mile SW
P406	WALOG1000625861	1/2 - 1 Mile SW
P407	WALOG1000625864	1/2 - 1 Mile SW
P408	WALOG1000625865	1/2 - 1 Mile SW
P409	WALOG1000625862	1/2 - 1 Mile SW
P410	WALOG1000625863	1/2 - 1 Mile SW
P411	WALOG1000673351	1/2 - 1 Mile SW
P412	WALOG1000673352	1/2 - 1 Mile SW
P413	WALOG1000673349	1/2 - 1 Mile SW
P414	WALOG1000673350	1/2 - 1 Mile SW
P415	WALOG1000673353	1/2 - 1 Mile SW
P416	WALOG1000673356	1/2 - 1 Mile SW
P417	WALOG1000673374	1/2 - 1 Mile SW
P418	WALOG1000673354	1/2 - 1 Mile SW
P419	WALOG1000673355	1/2 - 1 Mile SW
P420	WALOG1000673328	1/2 - 1 Mile SW
P421	WALOG1000673329	1/2 - 1 Mile SW
P422	WALOG1000673326	1/2 - 1 Mile SW
P423	WALOG1000673327	1/2 - 1 Mile SW
P424	WALOG1000673330	1/2 - 1 Mile SW
P425	WALOG1000673347	1/2 - 1 Mile SW
P426	WALOG1000673348	1/2 - 1 Mile SW
P427	WALOG1000673331	1/2 - 1 Mile SW
P428	WALOG1000673346	1/2 - 1 Mile SW
P429	WALOG1000625856	1/2 - 1 Mile SW
P430	WALOG1000621064	1/2 - 1 Mile SW
P431	WALOG1000621065	1/2 - 1 Mile SW
P432	WALOG1000621062	1/2 - 1 Mile SW
P433	WALOG1000621063	1/2 - 1 Mile SW
P434	WALOG1000625708	1/2 - 1 Mile SW
P435	WALOG1000625769	1/2 - 1 Mile SW
P436	WALOG1000625770	1/2 - 1 Mile SW
P437	WALOG1000625767	1/2 - 1 Mile SW
P438	WALOG1000625768	1/2 - 1 Mile SW
P439	WALOG1000171334	1/2 - 1 Mile SW
P440	WALOG1000292438	1/2 - 1 Mile SW
P441	WALOG1000171332	1/2 - 1 Mile SW
P442	WALOG1000171333	1/2 - 1 Mile SW
P443	WALOG1000480115	1/2 - 1 Mile SW
P444	WALOG1000621051	1/2 - 1 Mile SW
P445	WALOG1000621058	1/2 - 1 Mile SW
P446	WALOG1000621027	1/2 - 1 Mile SW
P447	WALOG1000621028	1/2 - 1 Mile SW
P448	WALOG1000625831	1/2 - 1 Mile SW
P449	WALOG1000625838	1/2 - 1 Mile SW
P450	WALOG1000625812	1/2 - 1 Mile SW
P451	WALOG1000625814	1/2 - 1 Mile SW
P452	WALOG1000625840	1/2 - 1 Mile SW
P453	WALOG1000625854	1/2 - 1 Mile SW
P454	WALOG1000625855	1/2 - 1 Mile SW
P455	WALOG1000625852	1/2 - 1 Mile SW
P456	WALOG1000625853	1/2 - 1 Mile SW

STATE DATABASE WELL INFORMATION

MAP ID	WELL ID	LOCATION FROM TP
P457	WALOG1000625773	1/2 - 1 Mile SW
P458	WALOG1000625774	1/2 - 1 Mile SW
P459	WALOG1000625771	1/2 - 1 Mile SW
P460	WALOG1000625772	1/2 - 1 Mile SW
P461	WALOG1000625775	1/2 - 1 Mile SW
P462	WALOG1000625801	1/2 - 1 Mile SW
P463	WALOG1000625810	1/2 - 1 Mile SW
P464	WALOG1000625776	1/2 - 1 Mile SW
P465	WALOG1000625800	1/2 - 1 Mile SW
P466	WALOG1000673379	1/2 - 1 Mile SW
P467	WALOG1000678066	1/2 - 1 Mile SW
P468	WALOG1000678086	1/2 - 1 Mile SW
P469	WALOG1000678064	1/2 - 1 Mile SW
P470	WALOG1000678065	1/2 - 1 Mile SW
P471	WALOG1000678102	1/2 - 1 Mile SW
P472	WALOG1000756122	1/2 - 1 Mile SW
P473	WALOG1000756123	1/2 - 1 Mile SW
P474	WALOG1000756120	1/2 - 1 Mile SW
P475	WALOG1000756121	1/2 - 1 Mile SW
P476	WALOG1000678024	1/2 - 1 Mile SW
P477	WALOG1000678040	1/2 - 1 Mile SW
P478	WALOG1000674584	1/2 - 1 Mile SW
P479	WALOG1000674585	1/2 - 1 Mile SW
P480	WALOG1000678041	1/2 - 1 Mile SW
P481	WALOG1000678044	1/2 - 1 Mile SW
P482	WALOG1000678063	1/2 - 1 Mile SW
P483	WALOG1000678042	1/2 - 1 Mile SW
P484	WALOG1000678043	1/2 - 1 Mile SW
P485	WALOG1000756141	1/2 - 1 Mile SW
P486	WALOG1000809978	1/2 - 1 Mile SW
P487	WALOG1000756139	1/2 - 1 Mile SW
P488	WALOG1000756140	1/2 - 1 Mile SW
P489	WALOG1000809979	1/2 - 1 Mile SW
P490	WALOG1000809985	1/2 - 1 Mile SW
P491	WALOG1000809988	1/2 - 1 Mile SW
P492	WALOG1000809980	1/2 - 1 Mile SW
P493	WALOG1000809984	1/2 - 1 Mile SW
P494	WALOG1000756126	1/2 - 1 Mile SW
P495	WALOG1000756127	1/2 - 1 Mile SW
P496	WALOG1000756124	1/2 - 1 Mile SW
P497	WALOG1000756125	1/2 - 1 Mile SW
P498	WALOG1000756133	1/2 - 1 Mile SW
P499	WALOG1000756137	1/2 - 1 Mile SW
P500	WALOG1000756138	1/2 - 1 Mile SW
P501	WALOG1000756134	1/2 - 1 Mile SW
P502	WALOG1000756136	1/2 - 1 Mile SW
P503	WALOG1000674583	1/2 - 1 Mile SW
P504	WALOG1000674558	1/2 - 1 Mile SW
P505	WALOG1000674559	1/2 - 1 Mile SW
P506	WALOG1000674556	1/2 - 1 Mile SW
P507	WALOG1000674557	1/2 - 1 Mile SW
P508	WALOG1000674560	1/2 - 1 Mile SW

STATE DATABASE WELL INFORMATION

MAP ID	WELL ID	LOCATION FROM TP
P509	WALOG1000674563	1/2 - 1 Mile SW
P510	WALOG1000674564	1/2 - 1 Mile SW
P511	WALOG1000674561	1/2 - 1 Mile SW
P512	WALOG1000674562	1/2 - 1 Mile SW
P513	WALOG1000673384	1/2 - 1 Mile SW
P514	WALOG1000673385	1/2 - 1 Mile SW
P515	WALOG1000673382	1/2 - 1 Mile SW
P516	WALOG1000673383	1/2 - 1 Mile SW
P517	WALOG1000673396	1/2 - 1 Mile SW
P518	WALOG1000674554	1/2 - 1 Mile SW
P519	WALOG1000674555	1/2 - 1 Mile SW
P520	WALOG1000673402	1/2 - 1 Mile SW
P521	WALOG1000674553	1/2 - 1 Mile SW
P522	WALOG1000674576	1/2 - 1 Mile SW
P523	WALOG1000674577	1/2 - 1 Mile SW
P524	WALOG1000674574	1/2 - 1 Mile SW
P525	WALOG1000674575	1/2 - 1 Mile SW
P526	WALOG1000674578	1/2 - 1 Mile SW
P527	WALOG1000674581	1/2 - 1 Mile SW
P528	WALOG1000674582	1/2 - 1 Mile SW
P529	WALOG1000674579	1/2 - 1 Mile SW
P530	WALOG1000674580	1/2 - 1 Mile SW
P531	WALOG1000674567	1/2 - 1 Mile SW
P532	WALOG1000674568	1/2 - 1 Mile SW
P533	WALOG1000674565	1/2 - 1 Mile SW
P534	WALOG1000674566	1/2 - 1 Mile SW
P535	WALOG1000674569	1/2 - 1 Mile SW
P536	WALOG1000674572	1/2 - 1 Mile SW
P537	WALOG1000674573	1/2 - 1 Mile SW
P538	WALOG1000674570	1/2 - 1 Mile SW
P539	WALOG1000674571	1/2 - 1 Mile SW
Q541	WALOG1000401184	1/2 - 1 Mile East
Q542	WALOG1000401185	1/2 - 1 Mile East
Q543	WALOG1000401186	1/2 - 1 Mile East
Q544	WALOG1000401181	1/2 - 1 Mile East
Q545	WALOG1000401182	1/2 - 1 Mile East
Q546	WALOG1000401183	1/2 - 1 Mile East
Q547	WALOG1000401190	1/2 - 1 Mile East
Q548	WALOG1000401191	1/2 - 1 Mile East
Q549	WALOG1000401192	1/2 - 1 Mile East
Q550	WALOG1000401187	1/2 - 1 Mile East
Q551	WALOG1000401188	1/2 - 1 Mile East
Q552	WALOG1000401189	1/2 - 1 Mile East
Q553	WALOG1000226834	1/2 - 1 Mile East
Q554	WALOG1000173369	1/2 - 1 Mile East
Q555	WALOG1000173511	1/2 - 1 Mile East
Q556	WALOG1000173512	1/2 - 1 Mile East
Q557	WALOG1000139323	1/2 - 1 Mile East
Q558	WALOG1000163244	1/2 - 1 Mile East
Q559	WALOG1000173368	1/2 - 1 Mile East
Q560	WALOG1000173516	1/2 - 1 Mile East
Q561	WALOG1000173517	1/2 - 1 Mile East

STATE DATABASE WELL INFORMATION

MAP ID	WELL ID	LOCATION FROM TP
Q562	WALOG1000226833	1/2 - 1 Mile East
Q563	WALOG1000173513	1/2 - 1 Mile East
Q564	WALOG1000173514	1/2 - 1 Mile East
Q565	WALOG1000173515	1/2 - 1 Mile East
Q566	WALOG1000745620	1/2 - 1 Mile East
Q567	WALOG1000745621	1/2 - 1 Mile East
Q568	WALOG1000745622	1/2 - 1 Mile East
Q569	WALOG1000745617	1/2 - 1 Mile East
Q570	WALOG1000745618	1/2 - 1 Mile East
Q571	WALOG1000745619	1/2 - 1 Mile East
Q572	WALOG1000745626	1/2 - 1 Mile East
Q573	WALOG1000747032	1/2 - 1 Mile East
Q574	WALOG1000747033	1/2 - 1 Mile East
Q575	WALOG1000745623	1/2 - 1 Mile East
Q576	WALOG1000745624	1/2 - 1 Mile East
Q577	WALOG1000745625	1/2 - 1 Mile East
Q578	WALOG1000744808	1/2 - 1 Mile East
Q579	WALOG1000744794	1/2 - 1 Mile East
Q580	WALOG1000744795	1/2 - 1 Mile East
Q581	WALOG1000744797	1/2 - 1 Mile East
Q582	WALOG1000403857	1/2 - 1 Mile East
Q583	WALOG1000744792	1/2 - 1 Mile East
Q584	WALOG1000744793	1/2 - 1 Mile East
Q585	WALOG1000744803	1/2 - 1 Mile East
Q586	WALOG1000744805	1/2 - 1 Mile East
Q587	WALOG1000744806	1/2 - 1 Mile East
Q588	WALOG1000744798	1/2 - 1 Mile East
Q589	WALOG1000744799	1/2 - 1 Mile East
Q590	WALOG1000744800	1/2 - 1 Mile East
R591	WALOG1000736875	1/2 - 1 Mile ESE
R592	WALOG1000736895	1/2 - 1 Mile ESE
S593	WALOG1000679254	1/2 - 1 Mile North
S594	WALOG1000679255	1/2 - 1 Mile North
S595	WALOG1000679256	1/2 - 1 Mile North
S596	WALOG1000679251	1/2 - 1 Mile North
S597	WALOG1000679252	1/2 - 1 Mile North
S598	WALOG1000679253	1/2 - 1 Mile North
S599	WALOG1000679260	1/2 - 1 Mile North
S600	WALOG1000740323	1/2 - 1 Mile North
S601	WALOG1000740324	1/2 - 1 Mile North
S602	WALOG1000679257	1/2 - 1 Mile North
S603	WALOG1000679258	1/2 - 1 Mile North
S604	WALOG1000679259	1/2 - 1 Mile North
T605	WALOG1000248475	1/2 - 1 Mile WSW
T606	WALOG1000248474	1/2 - 1 Mile WSW
T607	WALOG1000248476	1/2 - 1 Mile WSW
T608	WALOG1000248478	1/2 - 1 Mile WSW
T609	WALOG1000248477	1/2 - 1 Mile WSW
T610	WALOG1000248473	1/2 - 1 Mile WSW
T611	WALOG1000164432	1/2 - 1 Mile WSW
T612	WALOG1000164426	1/2 - 1 Mile WSW
T613	WALOG1000164433	1/2 - 1 Mile WSW

STATE DATABASE WELL INFORMATION

MAP ID	WELL ID	LOCATION FROM TP
T614	WALOG1000248472	1/2 - 1 Mile WSW
T615	WALOG1000248471	1/2 - 1 Mile WSW
T616	WALOG1000314406	1/2 - 1 Mile WSW
T617	WALOG1000384682	1/2 - 1 Mile WSW
T618	WALOG1000384681	1/2 - 1 Mile WSW
T619	WALOG1000438555	1/2 - 1 Mile WSW
T620	WALOG1000453849	1/2 - 1 Mile WSW
T621	WALOG1000438597	1/2 - 1 Mile WSW
T622	WALOG1000384680	1/2 - 1 Mile WSW
T623	WALOG1000314408	1/2 - 1 Mile WSW
T624	WALOG1000314407	1/2 - 1 Mile WSW
T625	WALOG1000384677	1/2 - 1 Mile WSW
T626	WALOG1000384679	1/2 - 1 Mile WSW
T627	WALOG1000384678	1/2 - 1 Mile WSW
U630	WALOG1000248457	1/2 - 1 Mile NNW
U631	WALOG1000248458	1/2 - 1 Mile NNW
U632	WALOG1000248459	1/2 - 1 Mile NNW
U633	WALOG1000248454	1/2 - 1 Mile NNW
U634	WALOG1000248451	1/2 - 1 Mile NNW
U635	WALOG1000248452	1/2 - 1 Mile NNW
U636	WALOG1000248453	1/2 - 1 Mile NNW
U637	WALOG1000268805	1/2 - 1 Mile NNW
U638	WALOG1000448894	1/2 - 1 Mile NNW
U639	WALOG1000448895	1/2 - 1 Mile NNW
U640	WALOG1000448896	1/2 - 1 Mile NNW
U641	WALOG1000448893	1/2 - 1 Mile NNW
U642	WALOG1000268808	1/2 - 1 Mile NNW
U643	WALOG1000448891	1/2 - 1 Mile NNW
U644	WALOG1000448892	1/2 - 1 Mile NNW
V645	WALOG1000264584	1/2 - 1 Mile West
V646	WALOG1000264583	1/2 - 1 Mile West
V647	WALOG1000294653	1/2 - 1 Mile West
V648	WALOG1000438373	1/2 - 1 Mile West
V649	WALOG1000438372	1/2 - 1 Mile West
V650	WALOG1000261386	1/2 - 1 Mile West
V651	WALOG1000261385	1/2 - 1 Mile West
V652	WALOG1000261387	1/2 - 1 Mile West
V653	WALOG1000264582	1/2 - 1 Mile West
V654	WALOG1000264581	1/2 - 1 Mile West
V655	WALOG1000438374	1/2 - 1 Mile West
V656	WALOG1000690242	1/2 - 1 Mile West
V657	WALOG1000690224	1/2 - 1 Mile West
V658	WALOG1000690246	1/2 - 1 Mile West
V659	WALOG1000690258	1/2 - 1 Mile West
V660	WALOG1000690257	1/2 - 1 Mile West
V661	WALOG1000625794	1/2 - 1 Mile West
V662	WALOG1000625748	1/2 - 1 Mile West
V663	WALOG1000625808	1/2 - 1 Mile West
V664	WALOG1000690223	1/2 - 1 Mile West
V665	WALOG1000625893	1/2 - 1 Mile West
W666	WALOG1000305006	1/2 - 1 Mile ENE
W667	WALOG1000678186	1/2 - 1 Mile ENE

STATE DATABASE WELL INFORMATION

MAP ID	WELL ID	LOCATION FROM TP
W668	WALOG1000305005	1/2 - 1 Mile ENE
W669	WALOG1000235966	1/2 - 1 Mile ENE
W670	WALOG1000235967	1/2 - 1 Mile ENE
W671	WALOG1000678202	1/2 - 1 Mile ENE
W672	WALOG1000784164	1/2 - 1 Mile ENE
W673	WALOG1000784165	1/2 - 1 Mile ENE
W674	WALOG1000734885	1/2 - 1 Mile ENE
W675	WALOG1000734870	1/2 - 1 Mile ENE
W676	WALOG1000734877	1/2 - 1 Mile ENE
X677	WALOG1000236229	1/2 - 1 Mile WSW
X678	WALOG1000236230	1/2 - 1 Mile WSW
X679	WALOG1000226534	1/2 - 1 Mile WSW
X680	WALOG1000226535	1/2 - 1 Mile WSW
X681	WALOG1000236233	1/2 - 1 Mile WSW
X682	WALOG1000236234	1/2 - 1 Mile WSW
X683	WALOG1000236231	1/2 - 1 Mile WSW
X684	WALOG1000236232	1/2 - 1 Mile WSW
X685	WALOG1000171499	1/2 - 1 Mile WSW
X686	WALOG1000171500	1/2 - 1 Mile WSW
X687	WALOG1000171497	1/2 - 1 Mile WSW
X688	WALOG1000171498	1/2 - 1 Mile WSW
X689	WALOG1000171503	1/2 - 1 Mile WSW
X690	WALOG1000226533	1/2 - 1 Mile WSW
X691	WALOG1000171501	1/2 - 1 Mile WSW
X692	WALOG1000171502	1/2 - 1 Mile WSW
X693	WALOG1000236235	1/2 - 1 Mile WSW
X694	WALOG1000438549	1/2 - 1 Mile WSW
X695	WALOG1000448490	1/2 - 1 Mile WSW
X696	WALOG1000401199	1/2 - 1 Mile WSW
X697	WALOG1000401200	1/2 - 1 Mile WSW
X698	WALOG1000448493	1/2 - 1 Mile WSW
X699	WALOG1000448494	1/2 - 1 Mile WSW
X700	WALOG1000448491	1/2 - 1 Mile WSW
X701	WALOG1000448492	1/2 - 1 Mile WSW
X702	WALOG1000401193	1/2 - 1 Mile WSW
X703	WALOG1000401194	1/2 - 1 Mile WSW
X704	WALOG1000328660	1/2 - 1 Mile WSW
X705	WALOG1000370723	1/2 - 1 Mile WSW
X706	WALOG1000401197	1/2 - 1 Mile WSW
X707	WALOG1000401198	1/2 - 1 Mile WSW
X708	WALOG1000401195	1/2 - 1 Mile WSW
X709	WALOG1000401196	1/2 - 1 Mile WSW
Y710	WALOG1000600678	1/2 - 1 Mile NNE
Y711	WALOG1000600679	1/2 - 1 Mile NNE
Z712	WALOG1000594089	1/2 - 1 Mile SE
Z713	WALOG1000594088	1/2 - 1 Mile SE
Z714	WALOG1000594091	1/2 - 1 Mile SE
Z715	WALOG1000594090	1/2 - 1 Mile SE
Z716	WALOG1000594083	1/2 - 1 Mile SE
Z717	WALOG1000594082	1/2 - 1 Mile SE
Z718	WALOG1000594085	1/2 - 1 Mile SE
Z719	WALOG1000594084	1/2 - 1 Mile SE

STATE DATABASE WELL INFORMATION

MAP ID	WELL ID	LOCATION FROM TP
Z720	WALOG1000641827	1/2 - 1 Mile SE
Z721	WALOG1000721918	1/2 - 1 Mile SE
Z722	WALOG1000721909	1/2 - 1 Mile SE
Z723	WALOG1000761157	1/2 - 1 Mile SE
Z724	WALOG1000739476	1/2 - 1 Mile SE
Z725	WALOG1000721858	1/2 - 1 Mile SE
Z726	WALOG1000641884	1/2 - 1 Mile SE
Z727	WALOG1000721892	1/2 - 1 Mile SE
Z728	WALOG1000721873	1/2 - 1 Mile SE
AA729	WALOG1000443686	1/2 - 1 Mile NW
AA730	WALOG1000443687	1/2 - 1 Mile NW
AA731	WALOG1000437911	1/2 - 1 Mile NW
AA732	WALOG1000443685	1/2 - 1 Mile NW
AA733	WALOG1000443688	1/2 - 1 Mile NW
AA734	WALOG1000450886	1/2 - 1 Mile NW
AA735	WALOG1000450887	1/2 - 1 Mile NW
AA736	WALOG1000450884	1/2 - 1 Mile NW
AA737	WALOG1000450885	1/2 - 1 Mile NW
AA738	WALOG1000437910	1/2 - 1 Mile NW
AA739	WALOG1000182371	1/2 - 1 Mile NW
AA740	WALOG1000182372	1/2 - 1 Mile NW
AA741	WALOG1000162959	1/2 - 1 Mile NW
AA742	WALOG1000165889	1/2 - 1 Mile NW
AA743	WALOG1000182941	1/2 - 1 Mile NW
AA744	WALOG1000437907	1/2 - 1 Mile NW
AA745	WALOG1000437909	1/2 - 1 Mile NW
AA746	WALOG1000182942	1/2 - 1 Mile NW
AA747	WALOG1000182943	1/2 - 1 Mile NW
AA748	WALOG1000450888	1/2 - 1 Mile NW
AA749	WALOG1000739484	1/2 - 1 Mile NW
AA750	WALOG1000739485	1/2 - 1 Mile NW
AA751	WALOG1000739478	1/2 - 1 Mile NW
AA752	WALOG1000739479	1/2 - 1 Mile NW
AA753	WALOG1000739490	1/2 - 1 Mile NW
AA754	WALOG1000739495	1/2 - 1 Mile NW
AA755	WALOG1000739499	1/2 - 1 Mile NW
AA756	WALOG1000739491	1/2 - 1 Mile NW
AA757	WALOG1000739492	1/2 - 1 Mile NW
AA758	WALOG1000739477	1/2 - 1 Mile NW
AA759	WALOG1000450891	1/2 - 1 Mile NW
AA760	WALOG1000450892	1/2 - 1 Mile NW
AA761	WALOG1000450889	1/2 - 1 Mile NW
AA762	WALOG1000450890	1/2 - 1 Mile NW
AA763	WALOG1000450893	1/2 - 1 Mile NW
AA764	WALOG1000450896	1/2 - 1 Mile NW
AA765	WALOG1000450897	1/2 - 1 Mile NW
AA766	WALOG1000450894	1/2 - 1 Mile NW
AA767	WALOG1000450895	1/2 - 1 Mile NW
AB768	WALOG1000469844	1/2 - 1 Mile SSE
AB769	WALOG1000023429	1/2 - 1 Mile SSE
AB770	WALOG1000779472	1/2 - 1 Mile SSE
AB771	WALOG1000469845	1/2 - 1 Mile SSE

STATE DATABASE WELL INFORMATION

MAP ID	WELL ID	LOCATION FROM TP
AC773	WALOG1000720897	1/2 - 1 Mile WNW
AC774	WALOG1000720896	1/2 - 1 Mile WNW
AC775	WALOG1000453995	1/2 - 1 Mile WNW
AC776	WALOG1000720900	1/2 - 1 Mile WNW
AC777	WALOG1000720899	1/2 - 1 Mile WNW
AC778	WALOG1000720898	1/2 - 1 Mile WNW
AC779	WALOG1000453894	1/2 - 1 Mile WNW
AC780	WALOG1000453890	1/2 - 1 Mile WNW
AC781	WALOG1000453889	1/2 - 1 Mile WNW
AC782	WALOG1000453888	1/2 - 1 Mile WNW
AC783	WALOG1000453893	1/2 - 1 Mile WNW
AC784	WALOG1000453892	1/2 - 1 Mile WNW
AC785	WALOG1000453891	1/2 - 1 Mile WNW
AC786	WALOG1000736091	1/2 - 1 Mile WNW
AC787	WALOG1000736090	1/2 - 1 Mile WNW
AC788	WALOG1000736089	1/2 - 1 Mile WNW
AC789	WALOG1000736155	1/2 - 1 Mile WNW
AC790	WALOG1000736093	1/2 - 1 Mile WNW
AC791	WALOG1000736092	1/2 - 1 Mile WNW
AC792	WALOG1000720907	1/2 - 1 Mile WNW
AC793	WALOG1000720903	1/2 - 1 Mile WNW
AC794	WALOG1000720902	1/2 - 1 Mile WNW
AC795	WALOG1000720901	1/2 - 1 Mile WNW
AC796	WALOG1000720906	1/2 - 1 Mile WNW
AC797	WALOG1000720905	1/2 - 1 Mile WNW
AC798	WALOG1000720904	1/2 - 1 Mile WNW
AC799	WALOG1000453887	1/2 - 1 Mile WNW
AC800	WALOG1000453870	1/2 - 1 Mile WNW
AC801	WALOG1000444839	1/2 - 1 Mile WNW
AC802	WALOG1000444838	1/2 - 1 Mile WNW
AC803	WALOG1000453873	1/2 - 1 Mile WNW
AC804	WALOG1000453872	1/2 - 1 Mile WNW
AC805	WALOG1000453871	1/2 - 1 Mile WNW
AC806	WALOG1000444837	1/2 - 1 Mile WNW
AC807	WALOG1000444833	1/2 - 1 Mile WNW
AC808	WALOG1000444832	1/2 - 1 Mile WNW
AC809	WALOG1000444831	1/2 - 1 Mile WNW
AC810	WALOG1000444836	1/2 - 1 Mile WNW
AC811	WALOG1000444835	1/2 - 1 Mile WNW
AC812	WALOG1000444834	1/2 - 1 Mile WNW
AC813	WALOG1000453883	1/2 - 1 Mile WNW
AC814	WALOG1000453882	1/2 - 1 Mile WNW
AC815	WALOG1000453881	1/2 - 1 Mile WNW
AC816	WALOG1000453886	1/2 - 1 Mile WNW
AC817	WALOG1000453885	1/2 - 1 Mile WNW
AC818	WALOG1000453884	1/2 - 1 Mile WNW
AC819	WALOG1000453880	1/2 - 1 Mile WNW
AC820	WALOG1000453876	1/2 - 1 Mile WNW
AC821	WALOG1000453875	1/2 - 1 Mile WNW
AC822	WALOG1000453874	1/2 - 1 Mile WNW
AC823	WALOG1000453879	1/2 - 1 Mile WNW
AC824	WALOG1000453878	1/2 - 1 Mile WNW

STATE DATABASE WELL INFORMATION

MAP ID	WELL ID	LOCATION FROM TP
AC825	WALOG1000453877	1/2 - 1 Mile WNW
AC826	WALOG1000736156	1/2 - 1 Mile WNW
AC827	WALOG1000736251	1/2 - 1 Mile WNW
AC828	WALOG1000736250	1/2 - 1 Mile WNW
AC829	WALOG1000736249	1/2 - 1 Mile WNW
AC830	WALOG1000736254	1/2 - 1 Mile WNW
AC831	WALOG1000736253	1/2 - 1 Mile WNW
AC832	WALOG1000736252	1/2 - 1 Mile WNW
AC833	WALOG1000736248	1/2 - 1 Mile WNW
AC834	WALOG1000736244	1/2 - 1 Mile WNW
AC835	WALOG1000736243	1/2 - 1 Mile WNW
AC836	WALOG1000736242	1/2 - 1 Mile WNW
AC837	WALOG1000736247	1/2 - 1 Mile WNW
AC838	WALOG1000736246	1/2 - 1 Mile WNW
AC839	WALOG1000736245	1/2 - 1 Mile WNW
AC840	WALOG1000812630	1/2 - 1 Mile WNW
AC841	WALOG1000812629	1/2 - 1 Mile WNW
AC842	WALOG1000812628	1/2 - 1 Mile WNW
AC843	WALOG1000812633	1/2 - 1 Mile WNW
AC844	WALOG1000812632	1/2 - 1 Mile WNW
AC845	WALOG1000812631	1/2 - 1 Mile WNW
AC846	WALOG1000780149	1/2 - 1 Mile WNW
AC847	WALOG1000736257	1/2 - 1 Mile WNW
AC848	WALOG1000736256	1/2 - 1 Mile WNW
AC849	WALOG1000736255	1/2 - 1 Mile WNW
AC850	WALOG1000780148	1/2 - 1 Mile WNW
AC851	WALOG1000780147	1/2 - 1 Mile WNW
AC852	WALOG1000780146	1/2 - 1 Mile WNW
AC853	WALOG1000736241	1/2 - 1 Mile WNW
AC854	WALOG1000736224	1/2 - 1 Mile WNW
AC855	WALOG1000736191	1/2 - 1 Mile WNW
AC856	WALOG1000736164	1/2 - 1 Mile WNW
AC857	WALOG1000736227	1/2 - 1 Mile WNW
AC858	WALOG1000736226	1/2 - 1 Mile WNW
AC859	WALOG1000736225	1/2 - 1 Mile WNW
AC860	WALOG1000736163	1/2 - 1 Mile WNW
AC861	WALOG1000736159	1/2 - 1 Mile WNW
AC862	WALOG1000736158	1/2 - 1 Mile WNW
AC863	WALOG1000736157	1/2 - 1 Mile WNW
AC864	WALOG1000736162	1/2 - 1 Mile WNW
AC865	WALOG1000736161	1/2 - 1 Mile WNW
AC866	WALOG1000736160	1/2 - 1 Mile WNW
AC867	WALOG1000736237	1/2 - 1 Mile WNW
AC868	WALOG1000736236	1/2 - 1 Mile WNW
AC869	WALOG1000736235	1/2 - 1 Mile WNW
AC870	WALOG1000736240	1/2 - 1 Mile WNW
AC871	WALOG1000736239	1/2 - 1 Mile WNW
AC872	WALOG1000736238	1/2 - 1 Mile WNW
AC873	WALOG1000736234	1/2 - 1 Mile WNW
AC874	WALOG1000736230	1/2 - 1 Mile WNW
AC875	WALOG1000736229	1/2 - 1 Mile WNW
AC876	WALOG1000736228	1/2 - 1 Mile WNW

STATE DATABASE WELL INFORMATION

MAP ID	WELL ID	LOCATION FROM TP
AC877	WALOG1000736233	1/2 - 1 Mile WNW
AC878	WALOG1000736232	1/2 - 1 Mile WNW
AC879	WALOG1000736231	1/2 - 1 Mile WNW
AD881	WALOG1000501522	1/2 - 1 Mile SSW
AD882	WALOG1000438544	1/2 - 1 Mile SSW
AD883	WALOG1000162858	1/2 - 1 Mile SSW
AD884	WALOG1000501523	1/2 - 1 Mile SSW
AD885	WALOG1000700688	1/2 - 1 Mile SSW
AD886	WALOG1000546564	1/2 - 1 Mile SSW
AD887	WALOG1000546563	1/2 - 1 Mile SSW
AE888	WALOG1000447538	1/2 - 1 Mile WSW
AE889	WALOG1000446150	1/2 - 1 Mile WSW
AE890	WALOG1000447539	1/2 - 1 Mile WSW
AE891	WALOG1000447541	1/2 - 1 Mile WSW
AE892	WALOG1000447540	1/2 - 1 Mile WSW
AE893	WALOG1000446149	1/2 - 1 Mile WSW
AE894	WALOG1000401125	1/2 - 1 Mile WSW
AE895	WALOG1000401124	1/2 - 1 Mile WSW
AE896	WALOG1000401126	1/2 - 1 Mile WSW
AE897	WALOG1000446148	1/2 - 1 Mile WSW
AE898	WALOG1000401127	1/2 - 1 Mile WSW
AE899	WALOG1000447542	1/2 - 1 Mile WSW
AE900	WALOG1000787991	1/2 - 1 Mile WSW
AE901	WALOG1000787990	1/2 - 1 Mile WSW
AE902	WALOG1000787992	1/2 - 1 Mile WSW
AE903	WALOG1000787994	1/2 - 1 Mile WSW
AE904	WALOG1000787993	1/2 - 1 Mile WSW
AE905	WALOG1000787989	1/2 - 1 Mile WSW
AE906	WALOG1000711103	1/2 - 1 Mile WSW
AE907	WALOG1000447543	1/2 - 1 Mile WSW
AE908	WALOG1000711104	1/2 - 1 Mile WSW
AE909	WALOG1000711106	1/2 - 1 Mile WSW
AE910	WALOG1000711105	1/2 - 1 Mile WSW
AH914	WALOG1000625779	1/2 - 1 Mile East
AH915	WALOG1000625780	1/2 - 1 Mile East
AH916	WALOG1000625777	1/2 - 1 Mile East
AH917	WALOG1000625778	1/2 - 1 Mile East
AH918	WALOG1000625783	1/2 - 1 Mile East
AH919	WALOG1000625784	1/2 - 1 Mile East
AH920	WALOG1000625781	1/2 - 1 Mile East
AH921	WALOG1000625782	1/2 - 1 Mile East
AH922	WALOG1000625667	1/2 - 1 Mile East
AH923	WALOG1000173522	1/2 - 1 Mile East
AH924	WALOG1000173523	1/2 - 1 Mile East
AH925	WALOG1000173520	1/2 - 1 Mile East
AH926	WALOG1000173521	1/2 - 1 Mile East
AH927	WALOG1000173526	1/2 - 1 Mile East
AH928	WALOG1000173527	1/2 - 1 Mile East
AH929	WALOG1000173524	1/2 - 1 Mile East
AH930	WALOG1000173525	1/2 - 1 Mile East
AH931	WALOG1000625785	1/2 - 1 Mile East
AH932	WALOG1000757514	1/2 - 1 Mile East

STATE DATABASE WELL INFORMATION

MAP ID	WELL ID	LOCATION FROM TP
AH933	WALOG1000757515	1/2 - 1 Mile East
AH934	WALOG1000625875	1/2 - 1 Mile East
AH935	WALOG1000643303	1/2 - 1 Mile East
AH936	WALOG1000757518	1/2 - 1 Mile East
AH937	WALOG1000757519	1/2 - 1 Mile East
AH938	WALOG1000757516	1/2 - 1 Mile East
AH939	WALOG1000757517	1/2 - 1 Mile East
AH940	WALOG1000625874	1/2 - 1 Mile East
AH941	WALOG1000625868	1/2 - 1 Mile East
AH942	WALOG1000625869	1/2 - 1 Mile East
AH943	WALOG1000625802	1/2 - 1 Mile East
AH944	WALOG1000625867	1/2 - 1 Mile East
AH945	WALOG1000625872	1/2 - 1 Mile East
AH946	WALOG1000625873	1/2 - 1 Mile East
AH947	WALOG1000625870	1/2 - 1 Mile East
AH948	WALOG1000625871	1/2 - 1 Mile East
AI950	WALOG1000523211	1/2 - 1 Mile East
AI951	WALOG1000523210	1/2 - 1 Mile East
AI952	WALOG1000523209	1/2 - 1 Mile East
AI953	WALOG1000700849	1/2 - 1 Mile East
AI954	WALOG1000700627	1/2 - 1 Mile East
AI955	WALOG1000523212	1/2 - 1 Mile East
AJ957	WALOG1000244231	1/2 - 1 Mile North
AJ958	WALOG1000244230	1/2 - 1 Mile North
AJ959	WALOG1000242621	1/2 - 1 Mile North
AJ960	WALOG1000244232	1/2 - 1 Mile North
AJ961	WALOG1000244235	1/2 - 1 Mile North
AJ962	WALOG1000244234	1/2 - 1 Mile North
AJ963	WALOG1000244233	1/2 - 1 Mile North
AK964	WALOG1000705434	1/2 - 1 Mile North
AK965	WALOG1000705433	1/2 - 1 Mile North
AK966	WALOG1000705432	1/2 - 1 Mile North
AK967	WALOG1000705447	1/2 - 1 Mile North
AK968	WALOG1000705446	1/2 - 1 Mile North
AK969	WALOG1000705435	1/2 - 1 Mile North
AL970	WALOG1000182091	1/2 - 1 Mile NW
AL971	WALOG1000182092	1/2 - 1 Mile NW
AL972	WALOG1000182090	1/2 - 1 Mile NW
AL973	WALOG1000182088	1/2 - 1 Mile NW
AL974	WALOG1000182089	1/2 - 1 Mile NW
AL975	WALOG1000437912	1/2 - 1 Mile NW
AL976	WALOG1000437913	1/2 - 1 Mile NW
AL977	WALOG1000370722	1/2 - 1 Mile NW
AL978	WALOG1000182093	1/2 - 1 Mile NW
AL979	WALOG1000182094	1/2 - 1 Mile NW
AL980	WALOG1000163428	1/2 - 1 Mile NW
AL981	WALOG1000163429	1/2 - 1 Mile NW
AL982	WALOG1000163427	1/2 - 1 Mile NW
AL983	WALOG1000163425	1/2 - 1 Mile NW
AL984	WALOG1000163426	1/2 - 1 Mile NW
AL985	WALOG1000182086	1/2 - 1 Mile NW
AL986	WALOG1000182087	1/2 - 1 Mile NW

STATE DATABASE WELL INFORMATION

MAP ID	WELL ID	LOCATION FROM TP
AL987	WALOG1000163432	1/2 - 1 Mile NW
AL988	WALOG1000163430	1/2 - 1 Mile NW
AL989	WALOG1000163431	1/2 - 1 Mile NW
AL990	WALOG1000437914	1/2 - 1 Mile NW
AL991	WALOG1000751475	1/2 - 1 Mile NW
AL992	WALOG1000751476	1/2 - 1 Mile NW
AL993	WALOG1000751474	1/2 - 1 Mile NW
AL994	WALOG1000751472	1/2 - 1 Mile NW
AL995	WALOG1000751473	1/2 - 1 Mile NW
AL996	WALOG1000751480	1/2 - 1 Mile NW
AL997	WALOG1000751481	1/2 - 1 Mile NW
AL998	WALOG1000751479	1/2 - 1 Mile NW
AL999	WALOG1000751477	1/2 - 1 Mile NW
AL1000	WALOG1000751478	1/2 - 1 Mile NW
AL1001	WALOG1000750938	1/2 - 1 Mile NW
AL1002	WALOG1000750939	1/2 - 1 Mile NW
AL1003	WALOG1000750937	1/2 - 1 Mile NW
AL1004	WALOG1000750935	1/2 - 1 Mile NW
AL1005	WALOG1000750936	1/2 - 1 Mile NW
AL1006	WALOG1000750943	1/2 - 1 Mile NW
AL1007	WALOG1000750944	1/2 - 1 Mile NW
AL1008	WALOG1000750942	1/2 - 1 Mile NW
AL1009	WALOG1000750940	1/2 - 1 Mile NW
AL1010	WALOG1000750941	1/2 - 1 Mile NW
AM1011	WALOG1000420514	1/2 - 1 Mile ENE
AM1012	WALOG1000305004	1/2 - 1 Mile ENE
AM1013	WALOG1000305003	1/2 - 1 Mile ENE
AM1014	WALOG1000625876	1/2 - 1 Mile ENE
AM1015	WALOG1000625842	1/2 - 1 Mile ENE
AM1016	WALOG1000625827	1/2 - 1 Mile ENE
AM1017	WALOG1000305002	1/2 - 1 Mile ENE
AM1018	WALOG1000173395	1/2 - 1 Mile ENE
AM1019	WALOG1000173394	1/2 - 1 Mile ENE
AM1020	WALOG1000173393	1/2 - 1 Mile ENE
AM1021	WALOG1000305001	1/2 - 1 Mile ENE
AM1022	WALOG1000204347	1/2 - 1 Mile ENE
AM1023	WALOG1000173396	1/2 - 1 Mile ENE
AM1024	WALOG1000689411	1/2 - 1 Mile ENE
AM1025	WALOG1000648872	1/2 - 1 Mile ENE
AM1026	WALOG1000648870	1/2 - 1 Mile ENE
AM1027	WALOG1000689424	1/2 - 1 Mile ENE
AM1028	WALOG1000689423	1/2 - 1 Mile ENE
AM1029	WALOG1000689420	1/2 - 1 Mile ENE
AM1030	WALOG1000648869	1/2 - 1 Mile ENE
AM1031	WALOG1000648849	1/2 - 1 Mile ENE
AM1032	WALOG1000648848	1/2 - 1 Mile ENE
AM1033	WALOG1000625877	1/2 - 1 Mile ENE
AM1034	WALOG1000648864	1/2 - 1 Mile ENE
AM1035	WALOG1000648859	1/2 - 1 Mile ENE
AM1036	WALOG1000648853	1/2 - 1 Mile ENE
AO1038	WALOG1000182391	1/2 - 1 Mile NNE
AO1039	WALOG1000182390	1/2 - 1 Mile NNE

STATE DATABASE WELL INFORMATION

MAP ID	WELL ID	LOCATION FROM TP
AO1040	WALOG1000437902	1/2 - 1 Mile NNE
AO1041	WALOG1000235987	1/2 - 1 Mile NNE
AP1044	WALOG1000169621	1/2 - 1 Mile WNW
AP1045	WALOG1000169622	1/2 - 1 Mile WNW
AP1046	WALOG1000164434	1/2 - 1 Mile WNW
AP1047	WALOG1000169620	1/2 - 1 Mile WNW
AP1048	WALOG1000437905	1/2 - 1 Mile WNW
AP1049	WALOG1000437906	1/2 - 1 Mile WNW
AP1050	WALOG1000224287	1/2 - 1 Mile WNW
AP1051	WALOG1000437904	1/2 - 1 Mile WNW
AQ1052	WALOG1000636775	1/2 - 1 Mile West
AQ1053	WALOG1000636774	1/2 - 1 Mile West
AQ1054	WALOG1000636773	1/2 - 1 Mile West
AQ1055	WALOG1000636776	1/2 - 1 Mile West
AQ1056	WALOG1000641456	1/2 - 1 Mile West
AQ1057	WALOG1000641455	1/2 - 1 Mile West
AQ1058	WALOG1000641453	1/2 - 1 Mile West
AQ1059	WALOG1000636772	1/2 - 1 Mile West
AQ1060	WALOG1000636747	1/2 - 1 Mile West
AQ1061	WALOG1000636746	1/2 - 1 Mile West
AQ1062	WALOG1000636745	1/2 - 1 Mile West
AQ1063	WALOG1000636764	1/2 - 1 Mile West
AQ1064	WALOG1000636771	1/2 - 1 Mile West
AQ1065	WALOG1000636766	1/2 - 1 Mile West
AQ1066	WALOG1000636765	1/2 - 1 Mile West
AQ1067	WALOG1000649116	1/2 - 1 Mile West
AQ1068	WALOG1000649113	1/2 - 1 Mile West
AQ1069	WALOG1000649111	1/2 - 1 Mile West
AQ1070	WALOG1000649123	1/2 - 1 Mile West
AQ1071	WALOG1000710034	1/2 - 1 Mile West
AQ1072	WALOG1000709981	1/2 - 1 Mile West
AQ1073	WALOG1000649128	1/2 - 1 Mile West
AQ1074	WALOG1000649106	1/2 - 1 Mile West
AQ1075	WALOG1000641468	1/2 - 1 Mile West
AQ1076	WALOG1000641467	1/2 - 1 Mile West
AQ1077	WALOG1000641457	1/2 - 1 Mile West
AQ1078	WALOG1000641469	1/2 - 1 Mile West
AQ1079	WALOG1000649105	1/2 - 1 Mile West
AQ1080	WALOG1000649092	1/2 - 1 Mile West
AQ1081	WALOG1000641484	1/2 - 1 Mile West
AQ1082	WALOG1000636712	1/2 - 1 Mile West
AQ1083	WALOG1000636705	1/2 - 1 Mile West
AQ1084	WALOG1000636706	1/2 - 1 Mile West
AQ1085	WALOG1000431743	1/2 - 1 Mile West
AQ1086	WALOG1000392732	1/2 - 1 Mile West
AQ1087	WALOG1000392733	1/2 - 1 Mile West
AQ1088	WALOG1000636710	1/2 - 1 Mile West
AQ1089	WALOG1000636711	1/2 - 1 Mile West
AQ1090	WALOG1000636709	1/2 - 1 Mile West
AQ1091	WALOG1000636707	1/2 - 1 Mile West
AQ1092	WALOG1000636708	1/2 - 1 Mile West
AR1093	WALOG1000594092	1/2 - 1 Mile ESE

STATE DATABASE WELL INFORMATION

MAP ID	WELL ID	LOCATION FROM TP
AR1094	WALOG1000594086	1/2 - 1 Mile ESE
AR1095	WALOG1000634859	1/2 - 1 Mile ESE
AR1096	WALOG1000634834	1/2 - 1 Mile ESE
AS1098	WALOG1000384692	1/2 - 1 Mile South
AS1099	WALOG1000384691	1/2 - 1 Mile South
AS1100	WALOG1000610983	1/2 - 1 Mile South
AS1101	WALOG1000384693	1/2 - 1 Mile South
AN1102	WALOG1000225786	1/2 - 1 Mile West
AN1103	WALOG1000225785	1/2 - 1 Mile West
AN1104	WALOG1000225784	1/2 - 1 Mile West
AN1105	WALOG1000225787	1/2 - 1 Mile West
AN1106	WALOG1000225790	1/2 - 1 Mile West
AN1107	WALOG1000225789	1/2 - 1 Mile West
AN1108	WALOG1000225788	1/2 - 1 Mile West
AN1109	WALOG1000224112	1/2 - 1 Mile West
AN1110	WALOG1000173102	1/2 - 1 Mile West
AN1111	WALOG1000173101	1/2 - 1 Mile West
AN1112	WALOG1000173100	1/2 - 1 Mile West
AN1113	WALOG1000173103	1/2 - 1 Mile West
AN1114	WALOG1000224111	1/2 - 1 Mile West
AN1115	WALOG1000224110	1/2 - 1 Mile West
AN1116	WALOG1000173104	1/2 - 1 Mile West
AN1117	WALOG1000226804	1/2 - 1 Mile West
AN1118	WALOG1000226803	1/2 - 1 Mile West
AN1119	WALOG1000226630	1/2 - 1 Mile West
AN1120	WALOG1000226805	1/2 - 1 Mile West
AN1121	WALOG1000226808	1/2 - 1 Mile West
AN1122	WALOG1000226807	1/2 - 1 Mile West
AN1123	WALOG1000226806	1/2 - 1 Mile West
AN1124	WALOG1000226629	1/2 - 1 Mile West
AN1125	WALOG1000225793	1/2 - 1 Mile West
AN1126	WALOG1000225792	1/2 - 1 Mile West
AN1127	WALOG1000225791	1/2 - 1 Mile West
AN1128	WALOG1000225794	1/2 - 1 Mile West
AN1129	WALOG1000226628	1/2 - 1 Mile West
AN1130	WALOG1000226627	1/2 - 1 Mile West
AN1131	WALOG1000226626	1/2 - 1 Mile West
AN1132	WALOG1000173099	1/2 - 1 Mile West
AN1133	WALOG1000173079	1/2 - 1 Mile West
AN1134	WALOG1000171951	1/2 - 1 Mile West
AN1135	WALOG1000171950	1/2 - 1 Mile West
AN1136	WALOG1000173080	1/2 - 1 Mile West
AN1137	WALOG1000173083	1/2 - 1 Mile West
AN1138	WALOG1000173082	1/2 - 1 Mile West
AN1139	WALOG1000173081	1/2 - 1 Mile West
AN1140	WALOG1000171808	1/2 - 1 Mile West
AN1141	WALOG1000170490	1/2 - 1 Mile West
AN1142	WALOG1000170489	1/2 - 1 Mile West
AN1143	WALOG1000164178	1/2 - 1 Mile West
AN1144	WALOG1000171205	1/2 - 1 Mile West
AN1145	WALOG1000171807	1/2 - 1 Mile West
AN1146	WALOG1000171207	1/2 - 1 Mile West

STATE DATABASE WELL INFORMATION

MAP ID	WELL ID	LOCATION FROM TP
AN1147	WALOG1000171206	1/2 - 1 Mile West
AN1148	WALOG1000173094	1/2 - 1 Mile West
AN1149	WALOG1000173093	1/2 - 1 Mile West
AN1150	WALOG1000173092	1/2 - 1 Mile West
AN1151	WALOG1000173095	1/2 - 1 Mile West
AN1152	WALOG1000173098	1/2 - 1 Mile West
AN1153	WALOG1000173097	1/2 - 1 Mile West
AN1154	WALOG1000173096	1/2 - 1 Mile West
AN1155	WALOG1000173091	1/2 - 1 Mile West
AN1156	WALOG1000173086	1/2 - 1 Mile West
AN1157	WALOG1000173085	1/2 - 1 Mile West
AN1158	WALOG1000173084	1/2 - 1 Mile West
AN1159	WALOG1000173087	1/2 - 1 Mile West
AN1160	WALOG1000173090	1/2 - 1 Mile West
AN1161	WALOG1000173089	1/2 - 1 Mile West
AN1162	WALOG1000173088	1/2 - 1 Mile West
AN1163	WALOG1000226809	1/2 - 1 Mile West
AN1164	WALOG1000452858	1/2 - 1 Mile West
AN1165	WALOG1000452857	1/2 - 1 Mile West
AN1166	WALOG1000452856	1/2 - 1 Mile West
AN1167	WALOG1000452859	1/2 - 1 Mile West
AN1168	WALOG1000452862	1/2 - 1 Mile West
AN1169	WALOG1000452861	1/2 - 1 Mile West
AN1170	WALOG1000452860	1/2 - 1 Mile West
AN1171	WALOG1000452855	1/2 - 1 Mile West
AN1172	WALOG1000452849	1/2 - 1 Mile West
AN1173	WALOG1000452848	1/2 - 1 Mile West
AN1174	WALOG1000452847	1/2 - 1 Mile West
AN1175	WALOG1000452850	1/2 - 1 Mile West
AN1176	WALOG1000452854	1/2 - 1 Mile West
AN1177	WALOG1000452853	1/2 - 1 Mile West
AN1178	WALOG1000452851	1/2 - 1 Mile West
AN1179	WALOG1000452873	1/2 - 1 Mile West
AN1180	WALOG1000452872	1/2 - 1 Mile West
AN1181	WALOG1000452871	1/2 - 1 Mile West
AN1182	WALOG1000452874	1/2 - 1 Mile West
AN1183	WALOG1000700660	1/2 - 1 Mile West
AN1184	WALOG1000452886	1/2 - 1 Mile West
AN1185	WALOG1000452875	1/2 - 1 Mile West
AN1186	WALOG1000452870	1/2 - 1 Mile West
AN1187	WALOG1000452865	1/2 - 1 Mile West
AN1188	WALOG1000452864	1/2 - 1 Mile West
AN1189	WALOG1000452863	1/2 - 1 Mile West
AN1190	WALOG1000452866	1/2 - 1 Mile West
AN1191	WALOG1000452869	1/2 - 1 Mile West
AN1192	WALOG1000452868	1/2 - 1 Mile West
AN1193	WALOG1000452867	1/2 - 1 Mile West
AN1194	WALOG1000452846	1/2 - 1 Mile West
AN1195	WALOG1000242655	1/2 - 1 Mile West
AN1196	WALOG1000242654	1/2 - 1 Mile West
AN1197	WALOG1000242653	1/2 - 1 Mile West
AN1198	WALOG1000242656	1/2 - 1 Mile West

STATE DATABASE WELL INFORMATION

MAP ID	WELL ID	LOCATION FROM TP
AN1199	WALOG1000281620	1/2 - 1 Mile West
AN1200	WALOG1000267587	1/2 - 1 Mile West
AN1201	WALOG1000242673	1/2 - 1 Mile West
AN1202	WALOG1000242652	1/2 - 1 Mile West
AN1203	WALOG1000226812	1/2 - 1 Mile West
AN1204	WALOG1000226811	1/2 - 1 Mile West
AN1205	WALOG1000226810	1/2 - 1 Mile West
AN1206	WALOG1000226813	1/2 - 1 Mile West
AN1207	WALOG1000226816	1/2 - 1 Mile West
AN1208	WALOG1000226815	1/2 - 1 Mile West
AN1209	WALOG1000226814	1/2 - 1 Mile West
AN1210	WALOG1000444878	1/2 - 1 Mile West
AN1211	WALOG1000444877	1/2 - 1 Mile West
AN1212	WALOG1000444876	1/2 - 1 Mile West
AN1213	WALOG1000446482	1/2 - 1 Mile West
AN1214	WALOG1000452845	1/2 - 1 Mile West
AN1215	WALOG1000446484	1/2 - 1 Mile West
AN1216	WALOG1000446483	1/2 - 1 Mile West
AN1217	WALOG1000444875	1/2 - 1 Mile West
AN1218	WALOG1000438547	1/2 - 1 Mile West
AN1219	WALOG1000438545	1/2 - 1 Mile West
AN1220	WALOG1000288897	1/2 - 1 Mile West
AN1221	WALOG1000438548	1/2 - 1 Mile West
AN1222	WALOG1000444874	1/2 - 1 Mile West
AN1223	WALOG1000444873	1/2 - 1 Mile West
AN1224	WALOG1000444872	1/2 - 1 Mile West
AT1226	WALOG1000291047	1/2 - 1 Mile SW
AT1227	WALOG1000291046	1/2 - 1 Mile SW
AT1228	WALOG1000291048	1/2 - 1 Mile SW
AT1229	WALOG1000291055	1/2 - 1 Mile SW
AT1230	WALOG1000291051	1/2 - 1 Mile SW
AU1234	WALOG1000784188	1/2 - 1 Mile NNW
AU1235	WALOG1000784187	1/2 - 1 Mile NNW
AU1236	WALOG1000784189	1/2 - 1 Mile NNW
AU1237	WALOG1000784191	1/2 - 1 Mile NNW
AU1238	WALOG1000784190	1/2 - 1 Mile NNW
AU1239	WALOG1000784186	1/2 - 1 Mile NNW
AU1240	WALOG1000784182	1/2 - 1 Mile NNW
AU1241	WALOG1000784181	1/2 - 1 Mile NNW
AU1242	WALOG1000784183	1/2 - 1 Mile NNW
AU1243	WALOG1000784185	1/2 - 1 Mile NNW
AU1244	WALOG1000784184	1/2 - 1 Mile NNW
AU1245	WALOG1000784199	1/2 - 1 Mile NNW
AU1246	WALOG1000784198	1/2 - 1 Mile NNW
AU1247	WALOG1000784200	1/2 - 1 Mile NNW
AU1248	WALOG1000784202	1/2 - 1 Mile NNW
AU1249	WALOG1000784201	1/2 - 1 Mile NNW
AU1250	WALOG1000784197	1/2 - 1 Mile NNW
AU1251	WALOG1000784193	1/2 - 1 Mile NNW
AU1252	WALOG1000784192	1/2 - 1 Mile NNW
AU1253	WALOG1000784194	1/2 - 1 Mile NNW
AU1254	WALOG1000784196	1/2 - 1 Mile NNW

STATE DATABASE WELL INFORMATION

MAP ID	WELL ID	LOCATION FROM TP
AU1255	WALOG1000784195	1/2 - 1 Mile NNW
AU1256	WALOG1000784180	1/2 - 1 Mile NNW
AU1257	WALOG1000774196	1/2 - 1 Mile NNW
AU1258	WALOG1000713099	1/2 - 1 Mile NNW
AU1259	WALOG1000784166	1/2 - 1 Mile NNW
AU1260	WALOG1000784168	1/2 - 1 Mile NNW
AU1261	WALOG1000784167	1/2 - 1 Mile NNW
AU1262	WALOG1000244261	1/2 - 1 Mile NNW
AU1263	WALOG1000244033	1/2 - 1 Mile NNW
AU1264	WALOG1000142413	1/2 - 1 Mile NNW
AU1265	WALOG1000244034	1/2 - 1 Mile NNW
AU1266	WALOG1000244260	1/2 - 1 Mile NNW
AU1267	WALOG1000244035	1/2 - 1 Mile NNW
AU1268	WALOG1000784176	1/2 - 1 Mile NNW
AU1269	WALOG1000784175	1/2 - 1 Mile NNW
AU1270	WALOG1000784177	1/2 - 1 Mile NNW
AU1271	WALOG1000784179	1/2 - 1 Mile NNW
AU1272	WALOG1000784178	1/2 - 1 Mile NNW
AU1273	WALOG1000784174	1/2 - 1 Mile NNW
AU1274	WALOG1000784170	1/2 - 1 Mile NNW
AU1275	WALOG1000784169	1/2 - 1 Mile NNW
AU1276	WALOG1000784171	1/2 - 1 Mile NNW
AU1277	WALOG1000784173	1/2 - 1 Mile NNW
AU1278	WALOG1000784172	1/2 - 1 Mile NNW
AU1279	WALOG1000784203	1/2 - 1 Mile NNW
AU1280	WALOG1000814711	1/2 - 1 Mile NNW
AU1281	WALOG1000814710	1/2 - 1 Mile NNW
AU1282	WALOG1000814712	1/2 - 1 Mile NNW
AU1283	WALOG1000814714	1/2 - 1 Mile NNW
AU1284	WALOG1000814713	1/2 - 1 Mile NNW
AU1285	WALOG1000814709	1/2 - 1 Mile NNW
AU1286	WALOG1000814705	1/2 - 1 Mile NNW
AU1287	WALOG1000814704	1/2 - 1 Mile NNW
AU1288	WALOG1000814706	1/2 - 1 Mile NNW
AU1289	WALOG1000814708	1/2 - 1 Mile NNW
AU1290	WALOG1000814707	1/2 - 1 Mile NNW
AU1291	WALOG1000814747	1/2 - 1 Mile NNW
AU1292	WALOG1000814746	1/2 - 1 Mile NNW
AU1293	WALOG1000814748	1/2 - 1 Mile NNW
AU1294	WALOG1000814750	1/2 - 1 Mile NNW
AU1295	WALOG1000814749	1/2 - 1 Mile NNW
AU1296	WALOG1000814745	1/2 - 1 Mile NNW
AU1297	WALOG1000814716	1/2 - 1 Mile NNW
AU1298	WALOG1000814715	1/2 - 1 Mile NNW
AU1299	WALOG1000814717	1/2 - 1 Mile NNW
AU1300	WALOG1000814719	1/2 - 1 Mile NNW
AU1301	WALOG1000814718	1/2 - 1 Mile NNW
AU1302	WALOG1000814703	1/2 - 1 Mile NNW
AU1303	WALOG1000814687	1/2 - 1 Mile NNW
AU1304	WALOG1000814683	1/2 - 1 Mile NNW
AU1305	WALOG1000814688	1/2 - 1 Mile NNW
AU1306	WALOG1000814690	1/2 - 1 Mile NNW

STATE DATABASE WELL INFORMATION

MAP ID	WELL ID	LOCATION FROM TP
AU1307	WALOG1000814689	1/2 - 1 Mile NNW
AU1308	WALOG1000814682	1/2 - 1 Mile NNW
AU1309	WALOG1000784214	1/2 - 1 Mile NNW
AU1310	WALOG1000784213	1/2 - 1 Mile NNW
AU1311	WALOG1000784215	1/2 - 1 Mile NNW
AU1312	WALOG1000814681	1/2 - 1 Mile NNW
AU1313	WALOG1000784216	1/2 - 1 Mile NNW
AU1314	WALOG1000814699	1/2 - 1 Mile NNW
AU1315	WALOG1000814698	1/2 - 1 Mile NNW
AU1316	WALOG1000814700	1/2 - 1 Mile NNW
AU1317	WALOG1000814702	1/2 - 1 Mile NNW
AU1318	WALOG1000814701	1/2 - 1 Mile NNW
AU1319	WALOG1000814697	1/2 - 1 Mile NNW
AU1320	WALOG1000814693	1/2 - 1 Mile NNW
AU1321	WALOG1000814691	1/2 - 1 Mile NNW
AU1322	WALOG1000814694	1/2 - 1 Mile NNW
AU1323	WALOG1000814696	1/2 - 1 Mile NNW
AU1324	WALOG1000814695	1/2 - 1 Mile NNW
AV1325	WALOG1000225671	1/2 - 1 Mile SW
AV1326	WALOG1000225670	1/2 - 1 Mile SW
AV1327	WALOG1000225669	1/2 - 1 Mile SW
AV1328	WALOG1000225674	1/2 - 1 Mile SW
AV1329	WALOG1000225673	1/2 - 1 Mile SW
AV1330	WALOG1000225672	1/2 - 1 Mile SW
AV1331	WALOG1000225668	1/2 - 1 Mile SW
AV1332	WALOG1000164428	1/2 - 1 Mile SW
AV1333	WALOG1000164427	1/2 - 1 Mile SW
AV1334	WALOG1000162560	1/2 - 1 Mile SW
AV1335	WALOG1000164431	1/2 - 1 Mile SW
AV1336	WALOG1000164430	1/2 - 1 Mile SW
AV1337	WALOG1000164429	1/2 - 1 Mile SW
AV1338	WALOG1000452882	1/2 - 1 Mile SW
AV1339	WALOG1000452881	1/2 - 1 Mile SW
AV1340	WALOG1000452880	1/2 - 1 Mile SW
AV1341	WALOG1000452885	1/2 - 1 Mile SW
AV1342	WALOG1000452884	1/2 - 1 Mile SW
AV1343	WALOG1000452883	1/2 - 1 Mile SW
AV1344	WALOG1000452879	1/2 - 1 Mile SW
AV1345	WALOG1000452852	1/2 - 1 Mile SW
AV1346	WALOG1000438556	1/2 - 1 Mile SW
AV1347	WALOG1000225675	1/2 - 1 Mile SW
AV1348	WALOG1000452878	1/2 - 1 Mile SW
AV1349	WALOG1000452877	1/2 - 1 Mile SW
AV1350	WALOG1000452876	1/2 - 1 Mile SW
AW1352	WALOG1000618300	1/2 - 1 Mile WNW
AW1353	WALOG1000618301	1/2 - 1 Mile WNW
AW1354	WALOG1000618298	1/2 - 1 Mile WNW
AW1355	WALOG1000618299	1/2 - 1 Mile WNW
AW1356	WALOG1000618302	1/2 - 1 Mile WNW
AW1357	WALOG1000641687	1/2 - 1 Mile WNW
AW1358	WALOG1000641688	1/2 - 1 Mile WNW
AW1359	WALOG1000641685	1/2 - 1 Mile WNW

STATE DATABASE WELL INFORMATION

MAP ID	WELL ID	LOCATION FROM TP
AW1360	WALOG1000641686	1/2 - 1 Mile WNW
AW1361	WALOG1000235856	1/2 - 1 Mile WNW
AW1362	WALOG1000235857	1/2 - 1 Mile WNW
AW1363	WALOG1000147807	1/2 - 1 Mile WNW
AW1364	WALOG1000235855	1/2 - 1 Mile WNW
AW1365	WALOG1000448427	1/2 - 1 Mile WNW
AW1366	WALOG1000618293	1/2 - 1 Mile WNW
AW1367	WALOG1000618297	1/2 - 1 Mile WNW
AW1368	WALOG1000448428	1/2 - 1 Mile WNW
AW1369	WALOG1000618292	1/2 - 1 Mile WNW
AW1370	WALOG1000728226	1/2 - 1 Mile WNW
AW1371	WALOG1000728230	1/2 - 1 Mile WNW
AW1372	WALOG1000690256	1/2 - 1 Mile WNW
AW1373	WALOG1000728225	1/2 - 1 Mile WNW
AW1374	WALOG1000728232	1/2 - 1 Mile WNW
AW1375	WALOG1000728239	1/2 - 1 Mile WNW
AW1376	WALOG1000728240	1/2 - 1 Mile WNW
AW1377	WALOG1000728233	1/2 - 1 Mile WNW
AW1378	WALOG1000728236	1/2 - 1 Mile WNW
AW1379	WALOG1000690221	1/2 - 1 Mile WNW
AW1380	WALOG1000690222	1/2 - 1 Mile WNW
AW1381	WALOG1000641689	1/2 - 1 Mile WNW
AW1382	WALOG1000641690	1/2 - 1 Mile WNW
AW1383	WALOG1000690233	1/2 - 1 Mile WNW
AW1384	WALOG1000690241	1/2 - 1 Mile WNW
AW1385	WALOG1000690255	1/2 - 1 Mile WNW
AW1386	WALOG1000690238	1/2 - 1 Mile WNW
AW1387	WALOG1000690239	1/2 - 1 Mile WNW
1388	WALOG1000438361	1/2 - 1 Mile ENE

PHYSICAL SETTING SOURCE MAP - 6473428.2s

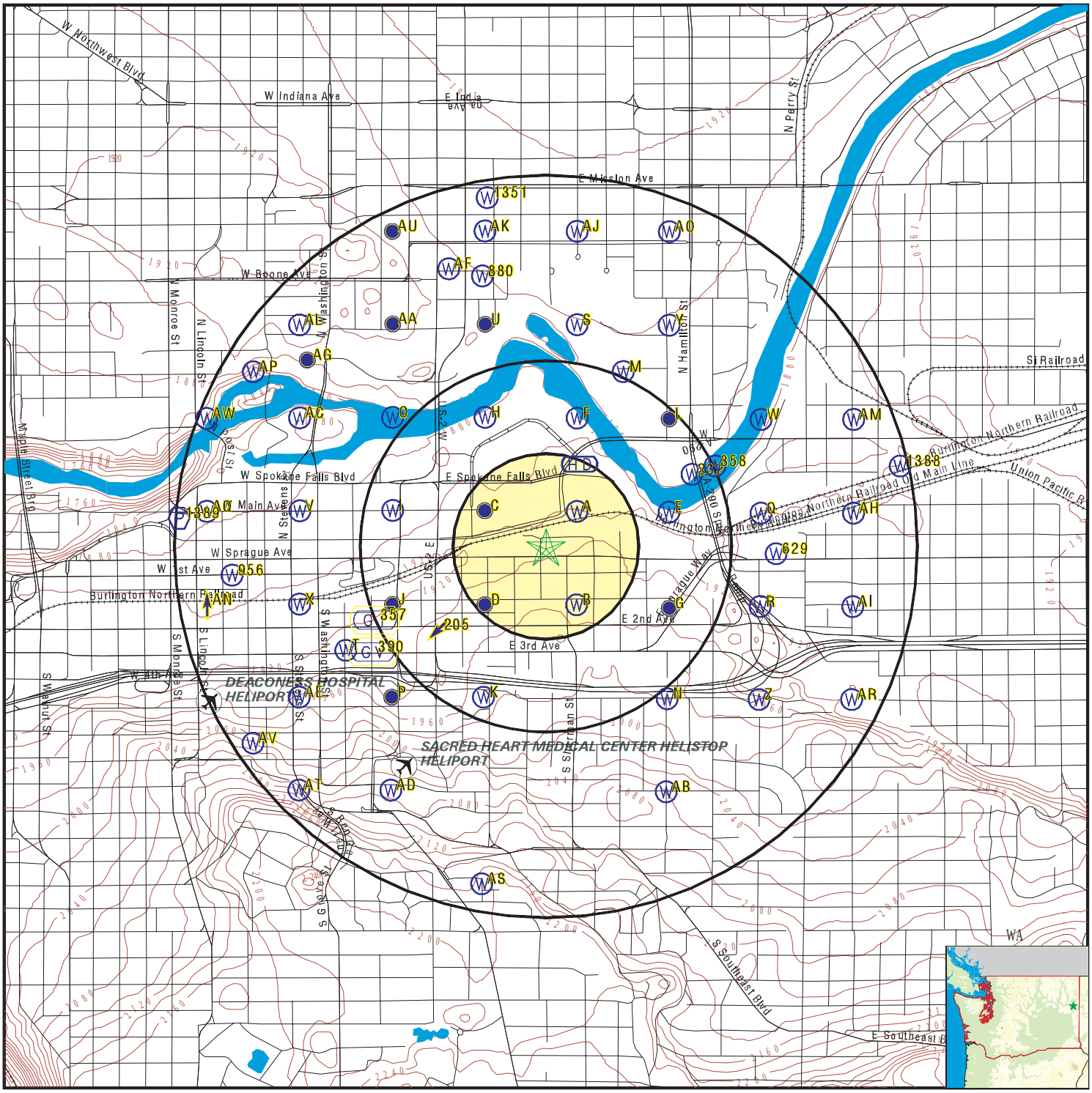

County Boundary
Major Roads
Contour Lines
Airports
Earthquake epicenter, Richter 5 or greater
Water Wells
Public Water Supply Wells
Cluster of Multiple Icons

Groundwater Flow Direction
Indeterminate Groundwater Flow at Location
Groundwater Flow Varies at Location
Closest Hydrogeological Data
Oil, gas or related wells

0 1/4 1/2 1 Miles

N

SITE NAME: Spokane, WA ADDRESS: 12 N Grant St & 411 E Sprague Ave Spokane WA 99202 LAT/LONG: 47.657679 / 117.404889	CLIENT: Stantec CONTACT: Sunny Waterman INQUIRY #: 6473428.2s DATE: April 30, 2021 9:26 am

Copyright © 2021 EDR, Inc. © 2015 TomTom Rel. 2015.

Map ID Direction Distance Elevation	Database	EDR ID Number
A1 **NE** **1/8 - 1/4 Mile** **Lower**	**WA WELLS**	**WALOG1000636725**

Database:	Ecology Well Logs	Well Log ID:	939361
Well Tag:	Not Reported	Project Tag:	B40403032
Notice of Intent #:	SE53118	Date Received:	12-DEC-14
Diameter:	7.75	Casing Depth:	20
Well Completion:	05-NOV-14	Well Owner:	Wsu Spokane
Well Type:	Resource Protection	Driller #:	2493
Static Level:	0	Flow Rate (GPM):	0
Flow Type:	Dry Hole	PSI:	0
Well Test:	Not Reported	Water Reclamation #:	57

A2 **NE** **1/8 - 1/4 Mile** **Lower**	**WA WELLS**	**WALOG1000636724**

Database:	Ecology Well Logs	Well Log ID:	939360
Well Tag:	Not Reported	Project Tag:	B30403032
Notice of Intent #:	AE29482	Date Received:	12-DEC-14
Diameter:	7.75	Casing Depth:	25
Well Completion:	05-NOV-14	Well Owner:	Wsu Spokane
Well Type:	Decommisioning	Driller #:	2493
Static Level:	0	Flow Rate (GPM):	0
Flow Type:	Dry Hole	PSI:	0
Well Test:	Not Reported	Water Reclamation #:	57

A3 **NE** **1/8 - 1/4 Mile** **Lower**	**WA WELLS**	**WALOG1000636726**

Database:	Ecology Well Logs	Well Log ID:	939362
Well Tag:	Not Reported	Project Tag:	B40403032
Notice of Intent #:	AE29482	Date Received:	12-DEC-14
Diameter:	7.75	Casing Depth:	20
Well Completion:	05-NOV-14	Well Owner:	Wsu Spokane
Well Type:	Decommisioning	Driller #:	2493
Static Level:	0	Flow Rate (GPM):	0
Flow Type:	Dry Hole	PSI:	0
Well Test:	Not Reported	Water Reclamation #:	57

A4 **NE** **1/8 - 1/4 Mile** **Lower**	**WA WELLS**	**WALOG1000636728**

Database:	Ecology Well Logs	Well Log ID:	939364
Well Tag:	Not Reported	Project Tag:	B50403032
Notice of Intent #:	AE29482	Date Received:	12-DEC-14
Diameter:	7.75	Casing Depth:	15

Well Completion:	05-NOV-14	Well Owner:	Wsu Spokane
Well Type:	Decommisioning	Driller #:	2493
Static Level:	0	Flow Rate (GPM):	0
Flow Type:	Dry Hole	PSI:	0
Well Test:	Not Reported	Water Reclamation #:	57

A5
NE
1/8 - 1/4 Mile
Lower

WA WELLS **WALOG1000636727**

Database:	Ecology Well Logs	Well Log ID:	939363
Well Tag:	Not Reported	Project Tag:	B50403032
Notice of Intent #:	SE53118	Date Received:	12-DEC-14
Diameter:	7.75	Casing Depth:	15
Well Completion:	05-NOV-14	Well Owner:	Wsu Spokane
Well Type:	Resource Protection	Driller #:	2493
Static Level:	0	Flow Rate (GPM):	0
Flow Type:	Dry Hole	PSI:	0
Well Test:	Not Reported	Water Reclamation #:	57

A6
NE
1/8 - 1/4 Mile
Lower

WA WELLS **WALOG1000636720**

Database:	Ecology Well Logs	Well Log ID:	939356
Well Tag:	Not Reported	Project Tag:	B20403032
Notice of Intent #:	SE53118	Date Received:	12-DEC-14
Diameter:	7.75	Casing Depth:	4.66666650772
Well Completion:	05-NOV-14	Well Owner:	Wsu Spokane
Well Type:	Resource Protection	Driller #:	2493
Static Level:	0	Flow Rate (GPM):	0
Flow Type:	Dry Hole	PSI:	0
Well Test:	Not Reported	Water Reclamation #:	57

A7
NE
1/8 - 1/4 Mile
Lower

WA WELLS **WALOG1000636719**

Database:	Ecology Well Logs	Well Log ID:	939355
Well Tag:	Not Reported	Project Tag:	B10403032
Notice of Intent #:	SE53118	Date Received:	12-DEC-14
Diameter:	7.75	Casing Depth:	4.66666650772
Well Completion:	05-NOV-14	Well Owner:	Wsu Spokane
Well Type:	Resource Protection	Driller #:	2493
Static Level:	0	Flow Rate (GPM):	0
Flow Type:	Dry Hole	PSI:	0
Well Test:	Not Reported	Water Reclamation #:	57

Map ID Direction Distance Elevation	Database	EDR ID Number
A8 **NE** **1/8 - 1/4 Mile** **Lower**	**WA WELLS**	**WALOG1000636721**

Database:	Ecology Well Logs	Well Log ID:	939357
Well Tag:	Not Reported	Project Tag:	B10403032
Notice of Intent #:	AE29482	Date Received:	12-DEC-14
Diameter:	7.75	Casing Depth:	4.66666650772
Well Completion:	05-NOV-14	Well Owner:	Wsu Spokane
Well Type:	Decommisioning	Driller #:	2493
Static Level:	0	Flow Rate (GPM):	0
Flow Type:	Dry Hole	PSI:	0
Well Test:	Not Reported	Water Reclamation #:	57

A9 **NE** **1/8 - 1/4 Mile** **Lower**	**WA WELLS**	**WALOG1000636723**

Database:	Ecology Well Logs	Well Log ID:	939359
Well Tag:	Not Reported	Project Tag:	B30403032
Notice of Intent #:	SE53118	Date Received:	12-DEC-14
Diameter:	7.75	Casing Depth:	25
Well Completion:	05-NOV-14	Well Owner:	Wsu Spokane
Well Type:	Resource Protection	Driller #:	2493
Static Level:	0	Flow Rate (GPM):	0
Flow Type:	Dry Hole	PSI:	0
Well Test:	Not Reported	Water Reclamation #:	57

A10 **NE** **1/8 - 1/4 Mile** **Lower**	**WA WELLS**	**WALOG1000636722**

Database:	Ecology Well Logs	Well Log ID:	939358
Well Tag:	Not Reported	Project Tag:	B20403032
Notice of Intent #:	AE29482	Date Received:	12-DEC-14
Diameter:	7.75	Casing Depth:	4.66666650772
Well Completion:	05-NOV-14	Well Owner:	Wsu Spokane
Well Type:	Decommisioning	Driller #:	2493
Static Level:	0	Flow Rate (GPM):	0
Flow Type:	Dry Hole	PSI:	0
Well Test:	Not Reported	Water Reclamation #:	57

A11 **NE** **1/8 - 1/4 Mile** **Lower**	**WA WELLS**	**WALOG1000673097**

Database:	Ecology Well Logs	Well Log ID:	1021774
Well Tag:	Not Reported	Project Tag:	HOLE 2
Notice of Intent #:	AE26796	Date Received:	09-JUN-14
Diameter:	8	Casing Depth:	8

Well Completion:	12-MAY-14	Well Owner:	Wa State University
Well Type:	Decommisioning	Driller #:	1815
Static Level:	0	Flow Rate (GPM):	0
Flow Type:	Not Reported	PSI:	0
Well Test:	Not Reported	Water Reclamation #:	57

A12
NE
1/8 - 1/4 Mile
Lower

WA WELLS **WALOG1000636734**

Database:	Ecology Well Logs	Well Log ID:	939370
Well Tag:	Not Reported	Project Tag:	B70403032
Notice of Intent #:	AE29482	Date Received:	12-DEC-14
Diameter:	3.75	Casing Depth:	11
Well Completion:	05-NOV-14	Well Owner:	Wsu Spokane
Well Type:	Decommisioning	Driller #:	2493
Static Level:	0	Flow Rate (GPM):	0
Flow Type:	Dry Hole	PSI:	0
Well Test:	Not Reported	Water Reclamation #:	57

A13
NE
1/8 - 1/4 Mile
Lower

WA WELLS **WALOG1000673101**

Database:	Ecology Well Logs	Well Log ID:	1021778
Well Tag:	Not Reported	Project Tag:	HOLE 1
Notice of Intent #:	SE51412	Date Received:	09-JUN-14
Diameter:	8	Casing Depth:	11
Well Completion:	12-MAY-14	Well Owner:	Wa State University
Well Type:	Resource Protection	Driller #:	1815
Static Level:	0	Flow Rate (GPM):	0
Flow Type:	Not Reported	PSI:	0
Well Test:	Not Reported	Water Reclamation #:	57

A14
NE
1/8 - 1/4 Mile
Lower

WA WELLS **WALOG1000673138**

Database:	Ecology Well Logs	Well Log ID:	1021816
Well Tag:	Not Reported	Project Tag:	HOLE 1
Notice of Intent #:	AE26796	Date Received:	09-JUN-14
Diameter:	8	Casing Depth:	11
Well Completion:	12-MAY-14	Well Owner:	Wa State University
Well Type:	Decommisioning	Driller #:	1815
Static Level:	0	Flow Rate (GPM):	0
Flow Type:	Not Reported	PSI:	0
Well Test:	Not Reported	Water Reclamation #:	57

Map ID Direction Distance Elevation	Database	EDR ID Number
A15 **NE** **1/8 - 1/4 Mile** **Lower**	**WA WELLS**	**WALOG1000673137**

Database:	Ecology Well Logs	Well Log ID:	1021815
Well Tag:	Not Reported	Project Tag:	HOLE 2
Notice of Intent #:	SE51412	Date Received:	09-JUN-14
Diameter:	8	Casing Depth:	8
Well Completion:	12-MAY-14	Well Owner:	Wa State University
Well Type:	Resource Protection	Driller #:	1815
Static Level:	0	Flow Rate (GPM):	0
Flow Type:	Not Reported	PSI:	0
Well Test:	Not Reported	Water Reclamation #:	57

A16 **NE** **1/8 - 1/4 Mile** **Lower**	**WA WELLS**	**WALOG1000636730**

Database:	Ecology Well Logs	Well Log ID:	939366
Well Tag:	Not Reported	Project Tag:	B60403032
Notice of Intent #:	AE29482	Date Received:	12-DEC-14
Diameter:	7.75	Casing Depth:	17
Well Completion:	05-NOV-14	Well Owner:	Wsu Spokane
Well Type:	Decommisioning	Driller #:	2493
Static Level:	0	Flow Rate (GPM):	0
Flow Type:	Dry Hole	PSI:	0
Well Test:	Not Reported	Water Reclamation #:	57

A17 **NE** **1/8 - 1/4 Mile** **Lower**	**WA WELLS**	**WALOG1000636729**

Database:	Ecology Well Logs	Well Log ID:	939365
Well Tag:	Not Reported	Project Tag:	B60403032
Notice of Intent #:	SE53118	Date Received:	12-DEC-14
Diameter:	7.75	Casing Depth:	17
Well Completion:	05-NOV-14	Well Owner:	Wsu Spokane
Well Type:	Resource Protection	Driller #:	2493
Static Level:	0	Flow Rate (GPM):	0
Flow Type:	Dry Hole	PSI:	0
Well Test:	Not Reported	Water Reclamation #:	57

A18 **NE** **1/8 - 1/4 Mile** **Lower**	**WA WELLS**	**WALOG1000636731**

Database:	Ecology Well Logs	Well Log ID:	939367
Well Tag:	Not Reported	Project Tag:	B70403032
Notice of Intent #:	SE53118	Date Received:	12-DEC-14
Diameter:	7.75	Casing Depth:	12

Well Completion:	05-NOV-14	Well Owner:	Wsu Spokane
Well Type:	Resource Protection	Driller #:	2493
Static Level:	0	Flow Rate (GPM):	0
Flow Type:	Dry Hole	PSI:	0
Well Test:	Not Reported	Water Reclamation #:	57

A19
NE
1/8 - 1/4 Mile
Lower

WA WELLS **WALOG1000636733**

Database:	Ecology Well Logs	Well Log ID:	939369
Well Tag:	Not Reported	Project Tag:	B70403032
Notice of Intent #:	SE53118	Date Received:	12-DEC-14
Diameter:	3.75	Casing Depth:	11
Well Completion:	05-NOV-14	Well Owner:	Wsu Spokane
Well Type:	Resource Protection	Driller #:	2493
Static Level:	0	Flow Rate (GPM):	0
Flow Type:	Dry Hole	PSI:	0
Well Test:	Not Reported	Water Reclamation #:	57

A20
NE
1/8 - 1/4 Mile
Lower

WA WELLS **WALOG1000636732**

Database:	Ecology Well Logs	Well Log ID:	939368
Well Tag:	Not Reported	Project Tag:	B70403032
Notice of Intent #:	AE29482	Date Received:	12-DEC-14
Diameter:	7.75	Casing Depth:	12
Well Completion:	05-NOV-14	Well Owner:	Wsu Spokane
Well Type:	Decommisioning	Driller #:	2493
Static Level:	0	Flow Rate (GPM):	0
Flow Type:	Dry Hole	PSI:	0
Well Test:	Not Reported	Water Reclamation #:	57

B21
SSE
1/8 - 1/4 Mile
Higher

WA WELLS **WALOG1000516440**

Database:	Ecology Well Logs	Well Log ID:	710752
Well Tag:	Not Reported	Project Tag:	Not Reported
Notice of Intent #:	SE09218	Date Received:	09-MAR-11
Diameter:	2	Casing Depth:	9
Well Completion:	16-FEB-11		
Well Owner:	Carquest Auto Parts | Professional Service Industries~ In		
Well Type:	Resource Protection	Driller #:	Not Reported
Static Level:	0	Flow Rate (GPM):	0
Flow Type:	Not Reported	PSI:	0
Well Test:	Not Reported	Water Reclamation #:	57

Map ID Direction Distance Elevation	Database	EDR ID Number
B22 **SSE** **1/8 - 1/4 Mile** **Higher**	**WA WELLS**	**WALOG1000516439**

Database:	Ecology Well Logs	Well Log ID:	710750
Well Tag:	Not Reported	Project Tag:	Not Reported
Notice of Intent #:	SE09218	Date Received:	09-MAR-11
Diameter:	2	Casing Depth:	4
Well Completion:	16-FEB-11		
Well Owner:	Carquest Auto Parts | Professional Service Industries~ In		
Well Type:	Resource Protection	Driller #:	Not Reported
Static Level:	0	Flow Rate (GPM):	0
Flow Type:	Not Reported	PSI:	0
Well Test:	Not Reported	Water Reclamation #:	57

B23 **SSE** **1/8 - 1/4 Mile** **Higher**	**WA WELLS**	**WALOG1000516442**

Database:	Ecology Well Logs	Well Log ID:	710756
Well Tag:	Not Reported	Project Tag:	Not Reported
Notice of Intent #:	SE09218	Date Received:	09-MAR-11
Diameter:	2	Casing Depth:	9
Well Completion:	16-FEB-11		
Well Owner:	Carquest Auto Parts | Professional Service Industries~ In		
Well Type:	Resource Protection	Driller #:	Not Reported
Static Level:	0	Flow Rate (GPM):	0
Flow Type:	Not Reported	PSI:	0
Well Test:	Not Reported	Water Reclamation #:	57

B24 **SSE** **1/8 - 1/4 Mile** **Higher**	**WA WELLS**	**WALOG1000516441**

Database:	Ecology Well Logs	Well Log ID:	710754
Well Tag:	Not Reported	Project Tag:	Not Reported
Notice of Intent #:	SE09218	Date Received:	09-MAR-11
Diameter:	2	Casing Depth:	9
Well Completion:	16-FEB-11		
Well Owner:	Carquest Auto Parts | Professional Service Industries~ In		
Well Type:	Resource Protection	Driller #:	Not Reported
Static Level:	0	Flow Rate (GPM):	0
Flow Type:	Not Reported	PSI:	0
Well Test:	Not Reported	Water Reclamation #:	57

Map ID Direction Distance Elevation	Database	EDR ID Number
B25 **SSE** **1/8 - 1/4 Mile** **Higher**	**WA WELLS**	**WALOG1000469817**

Database:	Ecology Well Logs	Well Log ID:	618298
Well Tag:	Not Reported	Project Tag:	Not Reported
Notice of Intent #:	SE04614	Date Received:	08-JUL-09
Diameter:	0	Casing Depth:	13
Well Completion:	18-MAY-09	Well Owner:	Smart Spaces By Design~ Inc
Well Type:	Resource Protection	Driller #:	Not Reported
Static Level:	0	Flow Rate (GPM):	0
Flow Type:	Not Reported	PSI:	0
Well Test:	Not Reported	Water Reclamation #:	57

B26 **SSE** **1/8 - 1/4 Mile** **Higher**	**WA WELLS**	**WALOG1000469816**

Database:	Ecology Well Logs	Well Log ID:	618297
Well Tag:	Not Reported	Project Tag:	Not Reported
Notice of Intent #:	SE04614	Date Received:	08-JUL-09
Diameter:	0	Casing Depth:	12.5
Well Completion:	18-MAY-09	Well Owner:	Smart Spaces By Design~ Inc
Well Type:	Resource Protection	Driller #:	Not Reported
Static Level:	0	Flow Rate (GPM):	0
Flow Type:	Not Reported	PSI:	0
Well Test:	Not Reported	Water Reclamation #:	57

B27 **SSE** **1/8 - 1/4 Mile** **Higher**	**WA WELLS**	**WALOG1000469819**

Database:	Ecology Well Logs	Well Log ID:	618302
Well Tag:	Not Reported	Project Tag:	Not Reported
Notice of Intent #:	AE05992	Date Received:	08-JUL-09
Diameter:	0	Casing Depth:	0
Well Completion:	18-MAY-09	Well Owner:	Smart Spaces By Design~ Inc
Well Type:	Decommisioning	Driller #:	Not Reported
Static Level:	0	Flow Rate (GPM):	0
Flow Type:	Not Reported	PSI:	0
Well Test:	Not Reported	Water Reclamation #:	57

B28 **SSE** **1/8 - 1/4 Mile** **Higher**	**WA WELLS**	**WALOG1000469818**

Database:	Ecology Well Logs	Well Log ID:	618300
Well Tag:	Not Reported	Project Tag:	Not Reported
Notice of Intent #:	AE05992	Date Received:	08-JUL-09
Diameter:	0	Casing Depth:	0

Well Completion:	18-MAY-09	Well Owner:	Smart Spaces By Design~ Inc
Well Type:	Decommisioning	Driller #:	Not Reported
Static Level:	0	Flow Rate (GPM):	0
Flow Type:	Not Reported	PSI:	0
Well Test:	Not Reported	Water Reclamation #:	57

B29
SSE
1/8 - 1/4 Mile
Higher

WA WELLS **WALOG1000516448**

Database:	Ecology Well Logs	Well Log ID:	710768
Well Tag:	Not Reported	Project Tag:	Not Reported
Notice of Intent #:	SE09218	Date Received:	09-MAR-11
Diameter:	2	Casing Depth:	9
Well Completion:	16-FEB-11		
Well Owner:	Carquest Auto Parts | Professional Service Industries~ In		
Well Type:	Resource Protection	Driller #:	Not Reported
Static Level:	0	Flow Rate (GPM):	0
Flow Type:	Not Reported	PSI:	0
Well Test:	Not Reported	Water Reclamation #:	57

B30
SSE
1/8 - 1/4 Mile
Higher

WA WELLS **WALOG1000516447**

Database:	Ecology Well Logs	Well Log ID:	710766
Well Tag:	Not Reported	Project Tag:	Not Reported
Notice of Intent #:	SE09218	Date Received:	09-MAR-11
Diameter:	2	Casing Depth:	9
Well Completion:	16-FEB-11		
Well Owner:	Carquest Auto Parts | Professional Service Industries~ In		
Well Type:	Resource Protection	Driller #:	Not Reported
Static Level:	0	Flow Rate (GPM):	0
Flow Type:	Not Reported	PSI:	0
Well Test:	Not Reported	Water Reclamation #:	57

B31
SSE
1/8 - 1/4 Mile
Higher

WA WELLS **WALOG1000625912**

Database:	Ecology Well Logs	Well Log ID:	924471
Well Tag:	BIT205	Project Tag:	4
Notice of Intent #:	GE00504	Date Received:	13-AUG-14
Diameter:	8	Casing Depth:	327
Well Completion:	14-JUL-14	Well Owner:	Avista Corporation
Well Type:	Resource Protection	Driller #:	3037
Static Level:	0	Flow Rate (GPM):	0
Flow Type:	Not Applicable	PSI:	0
Well Test:	Not Reported	Water Reclamation #:	57

Map ID Direction Distance Elevation	Database	EDR ID Number
B32 **SSE** **1/8 - 1/4 Mile** **Higher**	**WA WELLS**	**WALOG1000516450**

Database:	Ecology Well Logs	Well Log ID:	710772
Well Tag:	Not Reported	Project Tag:	Not Reported
Notice of Intent #:	SE09218	Date Received:	09-MAR-11
Diameter:	2	Casing Depth:	9
Well Completion:	16-FEB-11		
Well Owner:	Carquest Auto Parts | Professional Service Industries~ In		
Well Type:	Resource Protection	Driller #:	Not Reported
Static Level:	0	Flow Rate (GPM):	0
Flow Type:	Not Reported	PSI:	0
Well Test:	Not Reported	Water Reclamation #:	57

B33 **SSE** **1/8 - 1/4 Mile** **Higher**	**WA WELLS**	**WALOG1000516444**

Database:	Ecology Well Logs	Well Log ID:	710760
Well Tag:	Not Reported	Project Tag:	Not Reported
Notice of Intent #:	SE09218	Date Received:	09-MAR-11
Diameter:	2	Casing Depth:	9
Well Completion:	16-FEB-11		
Well Owner:	Carquest Auto Parts | Professional Service Industries~ In		
Well Type:	Resource Protection	Driller #:	Not Reported
Static Level:	0	Flow Rate (GPM):	0
Flow Type:	Not Reported	PSI:	0
Well Test:	Not Reported	Water Reclamation #:	57

B34 **SSE** **1/8 - 1/4 Mile** **Higher**	**WA WELLS**	**WALOG1000516443**

Database:	Ecology Well Logs	Well Log ID:	710758
Well Tag:	Not Reported	Project Tag:	Not Reported
Notice of Intent #:	SE09218	Date Received:	09-MAR-11
Diameter:	2	Casing Depth:	9
Well Completion:	16-FEB-11		
Well Owner:	Carquest Auto Parts | Professional Service Industries~ In		
Well Type:	Resource Protection	Driller #:	Not Reported
Static Level:	0	Flow Rate (GPM):	0
Flow Type:	Not Reported	PSI:	0
Well Test:	Not Reported	Water Reclamation #:	57

Map ID Direction Distance Elevation	Database	EDR ID Number
B35 **SSE** **1/8 - 1/4 Mile** **Higher**	**WA WELLS**	**WALOG1000516446**

Database:	Ecology Well Logs	Well Log ID:	710764
Well Tag:	Not Reported	Project Tag:	Not Reported
Notice of Intent #:	SE09218	Date Received:	09-MAR-11
Diameter:	2	Casing Depth:	9
Well Completion:	16-FEB-11		
Well Owner:	Carquest Auto Parts | Professional Service Industries~ In		
Well Type:	Resource Protection	Driller #:	Not Reported
Static Level:	0	Flow Rate (GPM):	0
Flow Type:	Not Reported	PSI:	0
Well Test:	Not Reported	Water Reclamation #:	57

B36 **SSE** **1/8 - 1/4 Mile** **Higher**	**WA WELLS**	**WALOG1000516445**

Database:	Ecology Well Logs	Well Log ID:	710762
Well Tag:	Not Reported	Project Tag:	Not Reported
Notice of Intent #:	SE09218	Date Received:	09-MAR-11
Diameter:	2	Casing Depth:	9
Well Completion:	16-FEB-11		
Well Owner:	Carquest Auto Parts | Professional Service Industries~ In		
Well Type:	Resource Protection	Driller #:	Not Reported
Static Level:	0	Flow Rate (GPM):	0
Flow Type:	Not Reported	PSI:	0
Well Test:	Not Reported	Water Reclamation #:	57

C37 **WNW** **1/8 - 1/4 Mile** **Lower**	**WA WELLS**	**WALOG1000542686**

Database:	Ecology Well Logs	Well Log ID:	761451
Well Tag:	Not Reported	Project Tag:	Not Reported
Notice of Intent #:	SE43734	Date Received:	19-DEC-11
Diameter:	7.75	Casing Depth:	20
Well Completion:	27-SEP-11	Well Owner:	Na Na - City Of Spokane | Geoengineers Inc
Well Type:	Resource Protection	Driller #:	Not Reported
Static Level:	0	Flow Rate (GPM):	0
Flow Type:	Not Reported	PSI:	0
Well Test:	Not Reported	Water Reclamation #:	57

C38 **WNW** **1/8 - 1/4 Mile** **Lower**	**WA WELLS**	**WALOG1000542687**

Database:	Ecology Well Logs	Well Log ID:	761453
Well Tag:	Not Reported	Project Tag:	Not Reported

Notice of Intent #:	AE14848	Date Received:	19-DEC-11
Diameter:	7.75	Casing Depth:	14
Well Completion:	27-SEP-11	Well Owner:	Na Na - City Of Spokane | Geoengineers Inc
Well Type:	Decommisioning	Driller #:	Not Reported
Static Level:	0	Flow Rate (GPM):	0
Flow Type:	Not Reported	PSI:	0
Well Test:	Not Reported	Water Reclamation #:	57

C39
WNW
1/8 - 1/4 Mile
Lower

WA WELLS **WALOG1000542685**

Database:	Ecology Well Logs	Well Log ID:	761449
Well Tag:	Not Reported	Project Tag:	Not Reported
Notice of Intent #:	AE14848	Date Received:	19-DEC-11
Diameter:	7.75	Casing Depth:	20
Well Completion:	27-SEP-11	Well Owner:	Na Na - City Of Spokane | Geoengineers Inc
Well Type:	Decommisioning	Driller #:	Not Reported
Static Level:	0	Flow Rate (GPM):	0
Flow Type:	Not Reported	PSI:	0
Well Test:	Not Reported	Water Reclamation #:	57

C40
WNW
1/8 - 1/4 Mile
Lower

WA WELLS **WALOG1000542683**

Database:	Ecology Well Logs	Well Log ID:	761445
Well Tag:	Not Reported	Project Tag:	Not Reported
Notice of Intent #:	AE14848	Date Received:	19-DEC-11
Diameter:	7.75	Casing Depth:	14
Well Completion:	27-SEP-11	Well Owner:	Na Na - City Of Spokane | Geoengineers Inc
Well Type:	Decommisioning	Driller #:	Not Reported
Static Level:	0	Flow Rate (GPM):	0
Flow Type:	Not Reported	PSI:	0
Well Test:	Not Reported	Water Reclamation #:	57

C41
WNW
1/8 - 1/4 Mile
Lower

WA WELLS **WALOG1000542684**

Database:	Ecology Well Logs	Well Log ID:	761447
Well Tag:	Not Reported	Project Tag:	Not Reported
Notice of Intent #:	SE43734	Date Received:	19-DEC-11
Diameter:	7.75	Casing Depth:	14
Well Completion:	27-SEP-11	Well Owner:	Na Na - City Of Spokane | Geoengineers Inc
Well Type:	Resource Protection	Driller #:	Not Reported
Static Level:	0	Flow Rate (GPM):	0
Flow Type:	Not Reported	PSI:	0
Well Test:	Not Reported	Water Reclamation #:	57

Map ID Direction Distance Elevation	Database	EDR ID Number
C42 **WNW** **1/8 - 1/4 Mile** **Lower**	**WA WELLS**	**WALOG1000542688**

Database:	Ecology Well Logs	Well Log ID:	761455
Well Tag:	Not Reported	Project Tag:	Not Reported
Notice of Intent #:	SE43734	Date Received:	19-DEC-11
Diameter:	7.75	Casing Depth:	14
Well Completion:	27-SEP-11	Well Owner:	Na Na - City Of Spokane | Geoengineers Inc
Well Type:	Resource Protection	Driller #:	Not Reported
Static Level:	0	Flow Rate (GPM):	0
Flow Type:	Not Reported	PSI:	0
Well Test:	Not Reported	Water Reclamation #:	57

C43 **WNW** **1/8 - 1/4 Mile** **Lower**	**WA WELLS**	**WALOG1000543978**

Database:	Ecology Well Logs	Well Log ID:	763925
Well Tag:	Not Reported	Project Tag:	Not Reported
Notice of Intent #:	SE43591	Date Received:	06-OCT-11
Diameter:	7.75	Casing Depth:	14
Well Completion:	09-SEP-11	Well Owner:	City Of Spokane | Geoengineers
Well Type:	Resource Protection	Driller #:	Not Reported
Static Level:	0	Flow Rate (GPM):	0
Flow Type:	Not Reported	PSI:	0
Well Test:	Not Reported	Water Reclamation #:	57

C44 **WNW** **1/8 - 1/4 Mile** **Lower**	**WA WELLS**	**WALOG1000543979**

Database:	Ecology Well Logs	Well Log ID:	763927
Well Tag:	Not Reported	Project Tag:	Not Reported
Notice of Intent #:	SE43591	Date Received:	06-OCT-11
Diameter:	7.75	Casing Depth:	19
Well Completion:	09-SEP-11	Well Owner:	City Of Spokane | Geoengineers
Well Type:	Resource Protection	Driller #:	Not Reported
Static Level:	0	Flow Rate (GPM):	0
Flow Type:	Not Reported	PSI:	0
Well Test:	Not Reported	Water Reclamation #:	57

C45 **WNW** **1/8 - 1/4 Mile** **Lower**	**WA WELLS**	**WALOG1000543977**

Database:	Ecology Well Logs	Well Log ID:	763923
Well Tag:	Not Reported	Project Tag:	Not Reported
Notice of Intent #:	AE14605	Date Received:	06-OCT-11
Diameter:	7.75	Casing Depth:	0

Well Completion:	09-SEP-11	Well Owner:	City Of Spokane
Well Type:	Decommisioning	Driller #:	Not Reported
Static Level:	0	Flow Rate (GPM):	0
Flow Type:	Not Reported	PSI:	0
Well Test:	Not Reported	Water Reclamation #:	57

C46
WNW
1/8 - 1/4 Mile
Lower

WA WELLS **WALOG1000543975**

Database:	Ecology Well Logs	Well Log ID:	763921
Well Tag:	Not Reported	Project Tag:	Not Reported
Notice of Intent #:	AE14605	Date Received:	06-OCT-11
Diameter:	7.75	Casing Depth:	0
Well Completion:	09-SEP-11	Well Owner:	City Of Spokane
Well Type:	Decommisioning	Driller #:	Not Reported
Static Level:	0	Flow Rate (GPM):	0
Flow Type:	Not Reported	PSI:	0
Well Test:	Not Reported	Water Reclamation #:	57

C47
WNW
1/8 - 1/4 Mile
Lower

WA WELLS **WALOG1000543976**

Database:	Ecology Well Logs	Well Log ID:	763922
Well Tag:	Not Reported	Project Tag:	Not Reported
Notice of Intent #:	AE14605	Date Received:	06-OCT-11
Diameter:	7.75	Casing Depth:	0
Well Completion:	09-SEP-11	Well Owner:	City Of Spokane
Well Type:	Decommisioning	Driller #:	Not Reported
Static Level:	0	Flow Rate (GPM):	0
Flow Type:	Not Reported	PSI:	0
Well Test:	Not Reported	Water Reclamation #:	57

C48
WNW
1/8 - 1/4 Mile
Lower

WA WELLS **WALOG1000485526**

Database:	Ecology Well Logs	Well Log ID:	649992
Well Tag:	Not Reported	Project Tag:	Not Reported
Notice of Intent #:	SE06359	Date Received:	25-FEB-10
Diameter:	5	Casing Depth:	14.5
Well Completion:	03-FEB-10	Well Owner:	City Of Spokane
Well Type:	Resource Protection	Driller #:	Not Reported
Static Level:	0	Flow Rate (GPM):	0
Flow Type:	Not Reported	PSI:	0
Well Test:	Not Reported	Water Reclamation #:	57

Map ID Direction Distance Elevation	Database	EDR ID Number
C49 **WNW** **1/8 - 1/4 Mile** **Lower**	**WA WELLS**	**WALOG1000485527**

Database:	Ecology Well Logs	Well Log ID:	649994
Well Tag:	Not Reported	Project Tag:	Not Reported
Notice of Intent #:	SE06359	Date Received:	25-FEB-10
Diameter:	5	Casing Depth:	6
Well Completion:	03-FEB-10	Well Owner:	City Of Spokane
Well Type:	Resource Protection	Driller #:	Not Reported
Static Level:	0	Flow Rate (GPM):	0
Flow Type:	Not Reported	PSI:	0
Well Test:	Not Reported	Water Reclamation #:	57

C50 **WNW** **1/8 - 1/4 Mile** **Lower**	**WA WELLS**	**WALOG1000485525**

Database:	Ecology Well Logs	Well Log ID:	649990
Well Tag:	Not Reported	Project Tag:	Not Reported
Notice of Intent #:	SE06359	Date Received:	25-FEB-10
Diameter:	5	Casing Depth:	18
Well Completion:	03-FEB-10	Well Owner:	City Of Spokane
Well Type:	Resource Protection	Driller #:	Not Reported
Static Level:	0	Flow Rate (GPM):	0
Flow Type:	Not Reported	PSI:	0
Well Test:	Not Reported	Water Reclamation #:	57

C51 **WNW** **1/8 - 1/4 Mile** **Lower**	**WA WELLS**	**WALOG1000485523**

Database:	Ecology Well Logs	Well Log ID:	649986
Well Tag:	Not Reported	Project Tag:	Not Reported
Notice of Intent #:	SE06359	Date Received:	25-FEB-10
Diameter:	5	Casing Depth:	14
Well Completion:	03-FEB-10	Well Owner:	City Of Spokane
Well Type:	Resource Protection	Driller #:	Not Reported
Static Level:	0	Flow Rate (GPM):	0
Flow Type:	Not Reported	PSI:	0
Well Test:	Not Reported	Water Reclamation #:	57

C52 **WNW** **1/8 - 1/4 Mile** **Lower**	**WA WELLS**	**WALOG1000485524**

Database:	Ecology Well Logs	Well Log ID:	649988
Well Tag:	Not Reported	Project Tag:	Not Reported
Notice of Intent #:	SE06359	Date Received:	25-FEB-10
Diameter:	5	Casing Depth:	18

Well Completion:	03-FEB-10	Well Owner:	City Of Spokane
Well Type:	Resource Protection	Driller #:	Not Reported
Static Level:	0	Flow Rate (GPM):	0
Flow Type:	Not Reported	PSI:	0
Well Test:	Not Reported	Water Reclamation #:	57

C53
WNW
1/8 - 1/4 Mile
Lower

WA WELLS **WALOG1000485528**

Database:	Ecology Well Logs	Well Log ID:	649996
Well Tag:	Not Reported	Project Tag:	Not Reported
Notice of Intent #:	SE06359	Date Received:	25-FEB-10
Diameter:	5	Casing Depth:	7
Well Completion:	03-FEB-10	Well Owner:	City Of Spokane
Well Type:	Resource Protection	Driller #:	Not Reported
Static Level:	0	Flow Rate (GPM):	0
Flow Type:	Not Reported	PSI:	0
Well Test:	Not Reported	Water Reclamation #:	57

C54
WNW
1/8 - 1/4 Mile
Lower

WA WELLS **WALOG1000534940**

Database:	Ecology Well Logs	Well Log ID:	746542
Well Tag:	Not Reported	Project Tag:	Not Reported
Notice of Intent #:	AE14605	Date Received:	06-OCT-11
Diameter:	7.75	Casing Depth:	14
Well Completion:	09-SEP-11	Well Owner:	City Of Spokane | Geoengineers
Well Type:	Decommisioning	Driller #:	Not Reported
Static Level:	0	Flow Rate (GPM):	0
Flow Type:	Not Reported	PSI:	0
Well Test:	Not Reported	Water Reclamation #:	57

C55
WNW
1/8 - 1/4 Mile
Lower

WA WELLS **WALOG1000535466**

Database:	Ecology Well Logs	Well Log ID:	747523
Well Tag:	Not Reported	Project Tag:	Not Reported
Notice of Intent #:	AE14532	Date Received:	06-OCT-11
Diameter:	7.75	Casing Depth:	13
Well Completion:	09-SEP-11	Well Owner:	City Of Spokane | Geoengineers Inc
Well Type:	Decommisioning	Driller #:	Not Reported
Static Level:	0	Flow Rate (GPM):	0
Flow Type:	Not Reported	PSI:	0
Well Test:	Not Reported	Water Reclamation #:	57

Map ID Direction Distance Elevation	Database	EDR ID Number
C56 **WNW** **1/8 - 1/4 Mile** **Lower**	**WA WELLS**	**WALOG1000534939**

Database:	Ecology Well Logs	Well Log ID:	746540
Well Tag:	Not Reported	Project Tag:	Not Reported
Notice of Intent #:	AE14605	Date Received:	06-OCT-11
Diameter:	7.75	Casing Depth:	19
Well Completion:	09-SEP-11	Well Owner:	City Of Spokane | Geoengineers
Well Type:	Decommisioning	Driller #:	Not Reported
Static Level:	0	Flow Rate (GPM):	0
Flow Type:	Not Reported	PSI:	0
Well Test:	Not Reported	Water Reclamation #:	57

C57 **WNW** **1/8 - 1/4 Mile** **Lower**	**WA WELLS**	**WALOG1000485529**

Database:	Ecology Well Logs	Well Log ID:	649998
Well Tag:	Not Reported	Project Tag:	Not Reported
Notice of Intent #:	SE06359	Date Received:	25-FEB-10
Diameter:	5	Casing Depth:	22.3
Well Completion:	03-FEB-10	Well Owner:	City Of Spokane
Well Type:	Resource Protection	Driller #:	Not Reported
Static Level:	0	Flow Rate (GPM):	0
Flow Type:	Not Reported	PSI:	0
Well Test:	Not Reported	Water Reclamation #:	57

C58 **WNW** **1/8 - 1/4 Mile** **Lower**	**WA WELLS**	**WALOG1000534938**

Database:	Ecology Well Logs	Well Log ID:	746538
Well Tag:	Not Reported	Project Tag:	Not Reported
Notice of Intent #:	AE14605	Date Received:	06-OCT-11
Diameter:	7.75	Casing Depth:	13
Well Completion:	09-SEP-11	Well Owner:	City Of Spokane | Geoengineers
Well Type:	Decommisioning	Driller #:	Not Reported
Static Level:	0	Flow Rate (GPM):	0
Flow Type:	Not Reported	PSI:	0
Well Test:	Not Reported	Water Reclamation #:	57

C59 **WNW** **1/8 - 1/4 Mile** **Lower**	**WA WELLS**	**WALOG1000543980**

Database:	Ecology Well Logs	Well Log ID:	763929
Well Tag:	Not Reported	Project Tag:	Not Reported
Notice of Intent #:	SE43591	Date Received:	06-OCT-11
Diameter:	7.75	Casing Depth:	13

Well Completion:	09-SEP-11	Well Owner:	City Of Spokane | Geoengineers
Well Type:	Resource Protection	Driller #:	Not Reported
Static Level:	0	Flow Rate (GPM):	0
Flow Type:	Not Reported	PSI:	0
Well Test:	Not Reported	Water Reclamation #:	57

C60
WNW
1/8 - 1/4 Mile
Lower

WA WELLS **WALOG1000779849**

Database:	Ecology Well Logs	Well Log ID:	1704811
Well Tag:	Not Reported	Project Tag:	BH-7
Notice of Intent #:	AE47129	Date Received:	28-MAR-18
Diameter:	6	Casing Depth:	11
Well Completion:	25-JAN-18	Well Owner:	Lanzce Douglass
Well Type:	Decommisioning	Driller #:	2578
Static Level:	9	Flow Rate (GPM):	0
Flow Type:	Static Level	PSI:	0
Well Test:	Not Reported	Water Reclamation #:	57

C61
WNW
1/8 - 1/4 Mile
Lower

WA WELLS **WALOG1000779850**

Database:	Ecology Well Logs	Well Log ID:	1704812
Well Tag:	Not Reported	Project Tag:	BH-5
Notice of Intent #:	SE64898	Date Received:	28-MAR-18
Diameter:	6	Casing Depth:	19
Well Completion:	25-JAN-18	Well Owner:	Lanzce Douglass
Well Type:	Resource Protection	Driller #:	2578
Static Level:	16	Flow Rate (GPM):	0
Flow Type:	Static Level	PSI:	0
Well Test:	Not Reported	Water Reclamation #:	57

C62
WNW
1/8 - 1/4 Mile
Lower

WA WELLS **WALOG1000740084**

Database:	Ecology Well Logs	Well Log ID:	1595455
Well Tag:	Not Reported	Project Tag:	b230-3
Notice of Intent #:	AE39655	Date Received:	04-NOV-16
Diameter:	8	Casing Depth:	16
Well Completion:	07-OCT-16	Well Owner:	Robert
Well Type:	Decommisioning	Driller #:	2493
Static Level:	0	Flow Rate (GPM):	0
Flow Type:	Dry Hole	PSI:	0
Well Test:	Not Reported	Water Reclamation #:	57

Map ID Direction Distance Elevation	Database	EDR ID Number
C63 **WNW** **1/8 - 1/4 Mile** **Lower**	**WA WELLS**	**WALOG1000740082**

Database:	Ecology Well Logs	Well Log ID:	1595453
Well Tag:	Not Reported	Project Tag:	b230-1
Notice of Intent #:	AE39655	Date Received:	04-NOV-16
Diameter:	8	Casing Depth:	16
Well Completion:	07-OCT-16	Well Owner:	Robert
Well Type:	Decommisioning	Driller #:	2493
Static Level:	0	Flow Rate (GPM):	0
Flow Type:	Dry Hole	PSI:	0
Well Test:	Not Reported	Water Reclamation #:	57

C64 **WNW** **1/8 - 1/4 Mile** **Lower**	**WA WELLS**	**WALOG1000740083**

Database:	Ecology Well Logs	Well Log ID:	1595454
Well Tag:	Not Reported	Project Tag:	b230-2
Notice of Intent #:	AE39655	Date Received:	04-NOV-16
Diameter:	8	Casing Depth:	16
Well Completion:	07-OCT-16	Well Owner:	Robert
Well Type:	Decommisioning	Driller #:	2493
Static Level:	0	Flow Rate (GPM):	0
Flow Type:	Dry Hole	PSI:	0
Well Test:	Not Reported	Water Reclamation #:	57

C65 **WNW** **1/8 - 1/4 Mile** **Lower**	**WA WELLS**	**WALOG1000779851**

Database:	Ecology Well Logs	Well Log ID:	1704813
Well Tag:	Not Reported	Project Tag:	BH-6
Notice of Intent #:	AE47129	Date Received:	28-MAR-18
Diameter:	6	Casing Depth:	17.5
Well Completion:	25-JAN-18	Well Owner:	Lanzce Douglass
Well Type:	Decommisioning	Driller #:	2578
Static Level:	15	Flow Rate (GPM):	0
Flow Type:	Static Level	PSI:	0
Well Test:	Not Reported	Water Reclamation #:	57

C66 **WNW** **1/8 - 1/4 Mile** **Lower**	**WA WELLS**	**WALOG1000779881**

Database:	Ecology Well Logs	Well Log ID:	1704910
Well Tag:	Not Reported	Project Tag:	BH-5
Notice of Intent #:	AE47129	Date Received:	28-MAR-18
Diameter:	6	Casing Depth:	19

Well Completion:	25-JAN-18	Well Owner:	Lanzce Douglass
Well Type:	Decommisioning	Driller #:	2578
Static Level:	16	Flow Rate (GPM):	0
Flow Type:	Static Level	PSI:	0
Well Test:	Not Reported	Water Reclamation #:	57

C67
WNW
1/8 - 1/4 Mile
Lower

WA WELLS **WALOG1000779896**

Database:	Ecology Well Logs	Well Log ID:	1704947
Well Tag:	Not Reported	Project Tag:	BH-4
Notice of Intent #:	AE47129	Date Received:	28-MAY-18
Diameter:	6	Casing Depth:	15
Well Completion:	25-JAN-18	Well Owner:	Lanzce Douglass
Well Type:	Decommisioning	Driller #:	2578
Static Level:	0	Flow Rate (GPM):	0
Flow Type:	Not Applicable	PSI:	0
Well Test:	Not Reported	Water Reclamation #:	57

C68
WNW
1/8 - 1/4 Mile
Lower

WA WELLS **WALOG1000779859**

Database:	Ecology Well Logs	Well Log ID:	1704825
Well Tag:	Not Reported	Project Tag:	BH-6
Notice of Intent #:	SE64898	Date Received:	28-MAR-18
Diameter:	6	Casing Depth:	17
Well Completion:	25-JAN-18	Well Owner:	Lanzce Douglass
Well Type:	Resource Protection	Driller #:	2578
Static Level:	15	Flow Rate (GPM):	0
Flow Type:	Static Level	PSI:	0
Well Test:	Not Reported	Water Reclamation #:	57

C69
WNW
1/8 - 1/4 Mile
Lower

WA WELLS **WALOG1000779857**

Database:	Ecology Well Logs	Well Log ID:	1704822
Well Tag:	Not Reported	Project Tag:	BH-4
Notice of Intent #:	SE64898	Date Received:	28-MAR-18
Diameter:	6	Casing Depth:	15
Well Completion:	25-JAN-18	Well Owner:	Lanzce Douglass
Well Type:	Resource Protection	Driller #:	2578
Static Level:	0	Flow Rate (GPM):	0
Flow Type:	Not Applicable	PSI:	0
Well Test:	Not Reported	Water Reclamation #:	57

Map ID Direction Distance Elevation	Database	EDR ID Number
C70 **WNW** **1/8 - 1/4 Mile** **Lower**	**WA WELLS**	**WALOG1000779858**

Database:	Ecology Well Logs	Well Log ID:	1704823
Well Tag:	Not Reported	Project Tag:	BH-4
Notice of Intent #:	SE64898	Date Received:	28-MAR-18
Diameter:	6	Casing Depth:	15
Well Completion:	25-JAN-18	Well Owner:	Lanzce Douglass
Well Type:	Resource Protection	Driller #:	2578
Static Level:	0	Flow Rate (GPM):	0
Flow Type:	Not Applicable	PSI:	0
Well Test:	Not Reported	Water Reclamation #:	57

C71 **WNW** **1/8 - 1/4 Mile** **Lower**	**WA WELLS**	**WALOG1000689393**

Database:	Ecology Well Logs	Well Log ID:	1067771
Well Tag:	Not Reported	Project Tag:	3 of 3
Notice of Intent #:	AE30135	Date Received:	23-JUN-15
Diameter:	4.5	Casing Depth:	0
Well Completion:	06-FEB-15	Well Owner:	City Of Spokane
Well Type:	Decommisioning	Driller #:	2968
Static Level:	0	Flow Rate (GPM):	0
Flow Type:	Not Reported	PSI:	0
Well Test:	Not Reported	Water Reclamation #:	57

C72 **WNW** **1/8 - 1/4 Mile** **Lower**	**WA WELLS**	**WALOG1000689400**

Database:	Ecology Well Logs	Well Log ID:	1067781
Well Tag:	Not Reported	Project Tag:	BAI1505
Notice of Intent #:	SE53568	Date Received:	23-JUN-15
Diameter:	4.5	Casing Depth:	20
Well Completion:	06-FEB-15	Well Owner:	City Of Spokane
Well Type:	Resource Protection	Driller #:	2968
Static Level:	0	Flow Rate (GPM):	0
Flow Type:	Not Applicable	PSI:	0
Well Test:	Not Reported	Water Reclamation #:	57

C73 **WNW** **1/8 - 1/4 Mile** **Lower**	**WA WELLS**	**WALOG1000689392**

Database:	Ecology Well Logs	Well Log ID:	1067770
Well Tag:	Not Reported	Project Tag:	3 of 3
Notice of Intent #:	SE53568	Date Received:	12-OCT-15
Diameter:	4.5	Casing Depth:	11

Well Completion:	06-FEB-15	Well Owner:	City Of Spokane
Well Type:	Resource Protection	Driller #:	2968
Static Level:	0	Flow Rate (GPM):	0
Flow Type:	Not Applicable	PSI:	0
Well Test:	Not Reported	Water Reclamation #:	57

C74
WNW
1/8 - 1/4 Mile
Lower

WA WELLS **WALOG1000544707**

Database:	Ecology Well Logs	Well Log ID:	765306
Well Tag:	Not Reported	Project Tag:	Not Reported
Notice of Intent #:	SE43543	Date Received:	31-OCT-11
Diameter:	7.75	Casing Depth:	13
Well Completion:	09-SEP-11	Well Owner:	City Of Spokane | Geoengineers Inc
Well Type:	Resource Protection	Driller #:	Not Reported
Static Level:	0	Flow Rate (GPM):	0
Flow Type:	Not Reported	PSI:	0
Well Test:	Not Reported	Water Reclamation #:	57

C75
WNW
1/8 - 1/4 Mile
Lower

WA WELLS **WALOG1000547907**

Database:	Ecology Well Logs	Well Log ID:	771455
Well Tag:	Not Reported	Project Tag:	Not Reported
Notice of Intent #:	SE43591	Date Received:	06-OCT-11
Diameter:	7.75	Casing Depth:	14
Well Completion:	09-SEP-11	Well Owner:	City Of Spokane | Geoengineers
Well Type:	Resource Protection	Driller #:	Not Reported
Static Level:	0	Flow Rate (GPM):	0
Flow Type:	Not Reported	PSI:	0
Well Test:	Not Reported	Water Reclamation #:	57

C76
WNW
1/8 - 1/4 Mile
Lower

WA WELLS **WALOG1000689401**

Database:	Ecology Well Logs	Well Log ID:	1067782
Well Tag:	Not Reported	Project Tag:	1 of 3
Notice of Intent #:	AE30135	Date Received:	23-JUN-15
Diameter:	4.5	Casing Depth:	0
Well Completion:	06-FEB-15	Well Owner:	City Of Spokane
Well Type:	Decommisioning	Driller #:	2968
Static Level:	0	Flow Rate (GPM):	0
Flow Type:	Not Reported	PSI:	0
Well Test:	Not Reported	Water Reclamation #:	57

Map ID Direction Distance Elevation	Database	EDR ID Number
C77 **WNW** **1/8 - 1/4 Mile** **Lower**	**WA WELLS**	**WALOG1000740080**

Database:	Ecology Well Logs	Well Log ID:	1595451
Well Tag:	Not Reported	Project Tag:	b230-2
Notice of Intent #:	SE59842	Date Received:	04-NOV-16
Diameter:	8	Casing Depth:	16
Well Completion:	07-OCT-16	Well Owner:	Robert
Well Type:	Resource Protection	Driller #:	2493
Static Level:	0	Flow Rate (GPM):	0
Flow Type:	Dry Hole	PSI:	0
Well Test:	Not Reported	Water Reclamation #:	57

C78 **WNW** **1/8 - 1/4 Mile** **Lower**	**WA WELLS**	**WALOG1000740081**

Database:	Ecology Well Logs	Well Log ID:	1595452
Well Tag:	Not Reported	Project Tag:	b230-3
Notice of Intent #:	SE59842	Date Received:	04-NOV-16
Diameter:	8	Casing Depth:	16
Well Completion:	07-OCT-16	Well Owner:	Robert
Well Type:	Resource Protection	Driller #:	2493
Static Level:	0	Flow Rate (GPM):	0
Flow Type:	Dry Hole	PSI:	0
Well Test:	Not Reported	Water Reclamation #:	57

C79 **WNW** **1/8 - 1/4 Mile** **Lower**	**WA WELLS**	**WALOG1000740079**

Database:	Ecology Well Logs	Well Log ID:	1595450
Well Tag:	Not Reported	Project Tag:	b230-1
Notice of Intent #:	SE59842	Date Received:	04-NOV-16
Diameter:	8	Casing Depth:	16
Well Completion:	07-OCT-16	Well Owner:	Robert
Well Type:	Resource Protection	Driller #:	2493
Static Level:	0	Flow Rate (GPM):	0
Flow Type:	Dry Hole	PSI:	0
Well Test:	Not Reported	Water Reclamation #:	57

C80 **WNW** **1/8 - 1/4 Mile** **Lower**	**WA WELLS**	**WALOG1000689412**

Database:	Ecology Well Logs	Well Log ID:	1067796
Well Tag:	Not Reported	Project Tag:	2 of 3
Notice of Intent #:	SE53568	Date Received:	23-JUN-15
Diameter:	4.5	Casing Depth:	16

Well Completion:	06-FEB-15	Well Owner:	City Of Spokane
Well Type:	Resource Protection	Driller #:	2968
Static Level:	0	Flow Rate (GPM):	0
Flow Type:	Not Applicable	PSI:	0
Well Test:	Not Reported	Water Reclamation #:	57

C81
WNW
1/8 - 1/4 Mile
Lower

WA WELLS **WALOG1000689413**

Database:	Ecology Well Logs	Well Log ID:	1067797
Well Tag:	Not Reported	Project Tag:	2 of 3
Notice of Intent #:	AE30135	Date Received:	23-JUN-15
Diameter:	4.5	Casing Depth:	0
Well Completion:	06-FEB-15	Well Owner:	City Of Spokane
Well Type:	Decommisioning	Driller #:	2968
Static Level:	0	Flow Rate (GPM):	0
Flow Type:	Not Reported	PSI:	0
Well Test:	Not Reported	Water Reclamation #:	57

C82
WNW
1/8 - 1/4 Mile
Lower

FED USGS **USGS40001266874**

Organization ID:	USGS-WA		
Organization Name:	USGS Washington Water Science Center		
Monitor Location:	25N/43E-17N01	Type:	Well
Description:	Not Reported	HUC:	17010305
Drainage Area:	Not Reported	Drainage Area Units:	Not Reported
Contrib Drainage Area:	Not Reported	Contrib Drainage Area Unts:	Not Reported
Aquifer:	Not Reported	Formation Type:	Not Reported
Aquifer Type:	Not Reported	Construction Date:	19770810
Well Depth:	Not Reported	Well Depth Units:	Not Reported
Well Hole Depth:	442	Well Hole Depth Units:	ft

D83
SW
1/8 - 1/4 Mile
Higher

WA WELLS **WALOG1000445237**

Database:	Ecology Well Logs	Well Log ID:	576614
Well Tag:	Not Reported	Project Tag:	Not Reported
Notice of Intent #:	R013407	Date Received:	13-OCT-97
Diameter:	0	Casing Depth:	0
Well Completion:	24-OCT-95	Well Owner:	Fairco Inc
Well Type:	Resource Protection	Driller #:	Not Reported
Static Level:	0	Flow Rate (GPM):	0
Flow Type:	Not Reported	PSI:	0
Well Test:	Not Reported	Water Reclamation #:	57

Map ID Direction Distance Elevation	Database	EDR ID Number
D84 **SW** **1/8 - 1/4 Mile** **Higher**	**WA WELLS**	**WALOG1000445238**

Database:	Ecology Well Logs	Well Log ID:	576615
Well Tag:	Not Reported	Project Tag:	Not Reported
Notice of Intent #:	R013407	Date Received:	13-OCT-97
Diameter:	0	Casing Depth:	0
Well Completion:	24-OCT-95	Well Owner:	Fairco Inc
Well Type:	Resource Protection	Driller #:	Not Reported
Static Level:	0	Flow Rate (GPM):	0
Flow Type:	Not Reported	PSI:	0
Well Test:	Not Reported	Water Reclamation #:	57

D85 **SW** **1/8 - 1/4 Mile** **Higher**	**WA WELLS**	**WALOG1000225971**

Database:	Ecology Well Logs	Well Log ID:	295052
Well Tag:	Not Reported	Project Tag:	Not Reported
Notice of Intent #:	Not Reported	Date Received:	Not Reported
Diameter:	0	Casing Depth:	0
Well Completion:	Not Reported	Well Owner:	Fairco Conoco # 202
Well Type:	Resource Protection	Driller #:	Not Reported
Static Level:	0	Flow Rate (GPM):	0
Flow Type:	Not Reported	PSI:	0
Well Test:	Not Reported	Water Reclamation #:	57

D86 **SW** **1/8 - 1/4 Mile** **Higher**	**WA WELLS**	**WALOG1000445236**

Database:	Ecology Well Logs	Well Log ID:	576613
Well Tag:	Not Reported	Project Tag:	Not Reported
Notice of Intent #:	R013407	Date Received:	13-OCT-97
Diameter:	0	Casing Depth:	0
Well Completion:	24-OCT-95	Well Owner:	Fairco Inc
Well Type:	Resource Protection	Driller #:	Not Reported
Static Level:	0	Flow Rate (GPM):	0
Flow Type:	Not Reported	PSI:	0
Well Test:	Not Reported	Water Reclamation #:	57

D87 **SW** **1/8 - 1/4 Mile** **Higher**	**WA WELLS**	**WALOG1000635843**

Database:	Ecology Well Logs	Well Log ID:	938037
Well Tag:	Not Reported	Project Tag:	B2cso011013900
Notice of Intent #:	SE52957	Date Received:	08-DEC-14
Diameter:	7.75	Casing Depth:	25

Well Completion:	21-OCT-14	Well Owner:	City Of Spokane
Well Type:	Resource Protection	Driller #:	2493
Static Level:	0	Flow Rate (GPM):	0
Flow Type:	Dry Hole	PSI:	0
Well Test:	Not Reported	Water Reclamation #:	57

D88
SW
1/8 - 1/4 Mile
Higher

WA WELLS **WALOG1000635844**

Database:	Ecology Well Logs	Well Log ID:	938038
Well Tag:	Not Reported	Project Tag:	B3cso011013900
Notice of Intent #:	SE52957	Date Received:	08-DEC-14
Diameter:	7.75	Casing Depth:	25
Well Completion:	21-OCT-14	Well Owner:	City Of Spokane
Well Type:	Resource Protection	Driller #:	2493
Static Level:	0	Flow Rate (GPM):	0
Flow Type:	Dry Hole	PSI:	0
Well Test:	Not Reported	Water Reclamation #:	57

D89
SW
1/8 - 1/4 Mile
Higher

WA WELLS **WALOG1000445239**

Database:	Ecology Well Logs	Well Log ID:	576616
Well Tag:	Not Reported	Project Tag:	Not Reported
Notice of Intent #:	R013407	Date Received:	13-OCT-97
Diameter:	0	Casing Depth:	0
Well Completion:	24-OCT-95	Well Owner:	Fairco Inc
Well Type:	Resource Protection	Driller #:	Not Reported
Static Level:	0	Flow Rate (GPM):	0
Flow Type:	Not Reported	PSI:	0
Well Test:	Not Reported	Water Reclamation #:	57

D90
SW
1/8 - 1/4 Mile
Higher

WA WELLS **WALOG1000635842**

Database:	Ecology Well Logs	Well Log ID:	938036
Well Tag:	Not Reported	Project Tag:	B1cso011013900
Notice of Intent #:	SE52957	Date Received:	08-DEC-14
Diameter:	7.75	Casing Depth:	25
Well Completion:	21-OCT-14	Well Owner:	City Of Spokane
Well Type:	Resource Protection	Driller #:	2493
Static Level:	0	Flow Rate (GPM):	0
Flow Type:	Dry Hole	PSI:	0
Well Test:	Not Reported	Water Reclamation #:	57

Map ID Direction Distance Elevation	Database	EDR ID Number
D91 **SW** **1/8 - 1/4 Mile** **Higher**	**WA WELLS**	**WALOG1000225970**

Database:	Ecology Well Logs	Well Log ID:	295051
Well Tag:	Not Reported	Project Tag:	Not Reported
Notice of Intent #:	Not Reported	Date Received:	Not Reported
Diameter:	0	Casing Depth:	0
Well Completion:	Not Reported	Well Owner:	Fairco Conoco # 202
Well Type:	Resource Protection	Driller #:	Not Reported
Static Level:	0	Flow Rate (GPM):	0
Flow Type:	Not Reported	PSI:	0
Well Test:	Not Reported	Water Reclamation #:	57

D92 **SW** **1/8 - 1/4 Mile** **Higher**	**WA WELLS**	**WALOG1000225964**

Database:	Ecology Well Logs	Well Log ID:	295045
Well Tag:	Not Reported	Project Tag:	Not Reported
Notice of Intent #:	Not Reported	Date Received:	Not Reported
Diameter:	0	Casing Depth:	0
Well Completion:	Not Reported	Well Owner:	Fairco / 2nd & Browne
Well Type:	Resource Protection	Driller #:	Not Reported
Static Level:	0	Flow Rate (GPM):	0
Flow Type:	Not Reported	PSI:	0
Well Test:	Not Reported	Water Reclamation #:	57

D93 **SW** **1/8 - 1/4 Mile** **Higher**	**WA WELLS**	**WALOG1000225965**

Database:	Ecology Well Logs	Well Log ID:	295046
Well Tag:	Not Reported	Project Tag:	Not Reported
Notice of Intent #:	Not Reported	Date Received:	Not Reported
Diameter:	0	Casing Depth:	0
Well Completion:	Not Reported	Well Owner:	Fairco / 2nd & Browne
Well Type:	Resource Protection	Driller #:	Not Reported
Static Level:	0	Flow Rate (GPM):	0
Flow Type:	Not Reported	PSI:	0
Well Test:	Not Reported	Water Reclamation #:	57

D94 **SW** **1/8 - 1/4 Mile** **Higher**	**WA WELLS**	**WALOG1000225962**

Database:	Ecology Well Logs	Well Log ID:	295043
Well Tag:	Not Reported	Project Tag:	Not Reported
Notice of Intent #:	Not Reported	Date Received:	Not Reported
Diameter:	0	Casing Depth:	0

Well Completion:	Not Reported	Well Owner:	Fairco / 2nd & Browne
Well Type:	Resource Protection	Driller #:	Not Reported
Static Level:	0	Flow Rate (GPM):	0
Flow Type:	Not Reported	PSI:	0
Well Test:	Not Reported	Water Reclamation #:	57

D95
SW
1/8 - 1/4 Mile
Higher

WA WELLS **WALOG1000225963**

Database:	Ecology Well Logs	Well Log ID:	295044
Well Tag:	Not Reported	Project Tag:	Not Reported
Notice of Intent #:	Not Reported	Date Received:	Not Reported
Diameter:	0	Casing Depth:	0
Well Completion:	Not Reported	Well Owner:	Fairco / 2nd & Browne
Well Type:	Resource Protection	Driller #:	Not Reported
Static Level:	0	Flow Rate (GPM):	0
Flow Type:	Not Reported	PSI:	0
Well Test:	Not Reported	Water Reclamation #:	57

D96
SW
1/8 - 1/4 Mile
Higher

WA WELLS **WALOG1000225968**

Database:	Ecology Well Logs	Well Log ID:	295049
Well Tag:	Not Reported	Project Tag:	Not Reported
Notice of Intent #:	Not Reported	Date Received:	Not Reported
Diameter:	0	Casing Depth:	0
Well Completion:	Not Reported	Well Owner:	Fairco / 2nd & Browne
Well Type:	Resource Protection	Driller #:	Not Reported
Static Level:	0	Flow Rate (GPM):	0
Flow Type:	Not Reported	PSI:	0
Well Test:	Not Reported	Water Reclamation #:	57

D97
SW
1/8 - 1/4 Mile
Higher

WA WELLS **WALOG1000225969**

Database:	Ecology Well Logs	Well Log ID:	295050
Well Tag:	Not Reported	Project Tag:	Not Reported
Notice of Intent #:	Not Reported	Date Received:	Not Reported
Diameter:	0	Casing Depth:	0
Well Completion:	Not Reported	Well Owner:	Fairco Conoco # 202
Well Type:	Resource Protection	Driller #:	Not Reported
Static Level:	0	Flow Rate (GPM):	0
Flow Type:	Not Reported	PSI:	0
Well Test:	Not Reported	Water Reclamation #:	57

Map ID Direction Distance Elevation	Database	EDR ID Number
D98 **SW** **1/8 - 1/4 Mile** **Higher**	**WA WELLS**	**WALOG1000225966**

Database:	Ecology Well Logs	Well Log ID:	295047
Well Tag:	Not Reported	Project Tag:	Not Reported
Notice of Intent #:	Not Reported	Date Received:	Not Reported
Diameter:	0	Casing Depth:	0
Well Completion:	Not Reported	Well Owner:	Fairco / 2nd & Browne
Well Type:	Resource Protection	Driller #:	Not Reported
Static Level:	0	Flow Rate (GPM):	0
Flow Type:	Not Reported	PSI:	0
Well Test:	Not Reported	Water Reclamation #:	57

D99 **SW** **1/8 - 1/4 Mile** **Higher**	**WA WELLS**	**WALOG1000225967**

Database:	Ecology Well Logs	Well Log ID:	295048
Well Tag:	Not Reported	Project Tag:	Not Reported
Notice of Intent #:	Not Reported	Date Received:	Not Reported
Diameter:	0	Casing Depth:	0
Well Completion:	Not Reported	Well Owner:	Fairco / 2nd & Browne
Well Type:	Resource Protection	Driller #:	Not Reported
Static Level:	0	Flow Rate (GPM):	0
Flow Type:	Not Reported	PSI:	0
Well Test:	Not Reported	Water Reclamation #:	57

D100 **SW** **1/8 - 1/4 Mile** **Higher**	**WA WELLS**	**WALOG1000636758**

Database:	Ecology Well Logs	Well Log ID:	939403
Well Tag:	Not Reported	Project Tag:	B011013905
Notice of Intent #:	SE52958	Date Received:	12-DEC-14
Diameter:	7.75	Casing Depth:	25
Well Completion:	23-OCT-14	Well Owner:	City Of Spokane
Well Type:	Resource Protection	Driller #:	2493
Static Level:	0	Flow Rate (GPM):	0
Flow Type:	Dry Hole	PSI:	0
Well Test:	Not Reported	Water Reclamation #:	57

D101 **SW** **1/8 - 1/4 Mile** **Higher**	**WA WELLS**	**WALOG1000636759**

Database:	Ecology Well Logs	Well Log ID:	939404
Well Tag:	Not Reported	Project Tag:	B011013906
Notice of Intent #:	SE52958	Date Received:	12-DEC-14
Diameter:	7.75	Casing Depth:	25

Well Completion:	23-OCT-14	Well Owner:	City Of Spokane
Well Type:	Resource Protection	Driller #:	2493
Static Level:	0	Flow Rate (GPM):	0
Flow Type:	Dry Hole	PSI:	0
Well Test:	Not Reported	Water Reclamation #:	57

D102
SW
1/8 - 1/4 Mile
Higher

WA WELLS **WALOG1000636756**

Database:	Ecology Well Logs	Well Log ID:	939401
Well Tag:	Not Reported	Project Tag:	B011013903
Notice of Intent #:	SE52958	Date Received:	12-DEC-14
Diameter:	7.75	Casing Depth:	25
Well Completion:	23-OCT-14	Well Owner:	City Of Spokane
Well Type:	Resource Protection	Driller #:	2493
Static Level:	0	Flow Rate (GPM):	0
Flow Type:	Dry Hole	PSI:	0
Well Test:	Not Reported	Water Reclamation #:	57

D103
SW
1/8 - 1/4 Mile
Higher

WA WELLS **WALOG1000636757**

Database:	Ecology Well Logs	Well Log ID:	939402
Well Tag:	Not Reported	Project Tag:	B011013904
Notice of Intent #:	SE52958	Date Received:	12-DEC-14
Diameter:	7.75	Casing Depth:	25
Well Completion:	23-OCT-14	Well Owner:	City Of Spokane
Well Type:	Resource Protection	Driller #:	2493
Static Level:	0	Flow Rate (GPM):	0
Flow Type:	Dry Hole	PSI:	0
Well Test:	Not Reported	Water Reclamation #:	57

D104
SW
1/8 - 1/4 Mile
Higher

WA WELLS **WALOG1000636762**

Database:	Ecology Well Logs	Well Log ID:	939407
Well Tag:	Not Reported	Project Tag:	B011013905
Notice of Intent #:	AE29247	Date Received:	12-DEC-14
Diameter:	7.75	Casing Depth:	25
Well Completion:	23-OCT-14	Well Owner:	City Of Spokane
Well Type:	Decommisioning	Driller #:	2493
Static Level:	0	Flow Rate (GPM):	0
Flow Type:	Dry Hole	PSI:	0
Well Test:	Not Reported	Water Reclamation #:	57

Map ID Direction Distance Elevation	Database	EDR ID Number
D105 **SW** **1/8 - 1/4 Mile** **Higher**	**WA WELLS**	**WALOG1000636763**

Database:	Ecology Well Logs	Well Log ID:	939408
Well Tag:	Not Reported	Project Tag:	B011013906
Notice of Intent #:	AE29247	Date Received:	12-DEC-14
Diameter:	7.75	Casing Depth:	25
Well Completion:	23-OCT-14	Well Owner:	City Of Spokane
Well Type:	Decommisioning	Driller #:	2493
Static Level:	0	Flow Rate (GPM):	0
Flow Type:	Dry Hole	PSI:	0
Well Test:	Not Reported	Water Reclamation #:	57

D106 **SW** **1/8 - 1/4 Mile** **Higher**	**WA WELLS**	**WALOG1000636760**

Database:	Ecology Well Logs	Well Log ID:	939405
Well Tag:	Not Reported	Project Tag:	B011013903
Notice of Intent #:	AE29247	Date Received:	12-DEC-14
Diameter:	7.75	Casing Depth:	25
Well Completion:	23-OCT-14	Well Owner:	City Of Spokane
Well Type:	Decommisioning	Driller #:	2493
Static Level:	0	Flow Rate (GPM):	0
Flow Type:	Dry Hole	PSI:	0
Well Test:	Not Reported	Water Reclamation #:	57

D107 **SW** **1/8 - 1/4 Mile** **Higher**	**WA WELLS**	**WALOG1000636761**

Database:	Ecology Well Logs	Well Log ID:	939406
Well Tag:	Not Reported	Project Tag:	B011013904
Notice of Intent #:	AE29247	Date Received:	12-DEC-14
Diameter:	7.75	Casing Depth:	25
Well Completion:	23-OCT-14	Well Owner:	City Of Spokane
Well Type:	Decommisioning	Driller #:	2493
Static Level:	0	Flow Rate (GPM):	0
Flow Type:	Dry Hole	PSI:	0
Well Test:	Not Reported	Water Reclamation #:	57

D108 **SW** **1/8 - 1/4 Mile** **Higher**	**WA WELLS**	**WALOG1000636749**

Database:	Ecology Well Logs	Well Log ID:	939394
Well Tag:	Not Reported	Project Tag:	B011013902
Notice of Intent #:	AE29247	Date Received:	12-DEC-14
Diameter:	7.75	Casing Depth:	30

Well Completion:	23-OCT-14	Well Owner:	City Of Spokane
Well Type:	Decommisioning	Driller #:	2493
Static Level:	0	Flow Rate (GPM):	0
Flow Type:	Dry Hole	PSI:	0
Well Test:	Not Reported	Water Reclamation #:	57

D109
SW
1/8 - 1/4 Mile
Higher

WA WELLS **WALOG1000635847**

Database:	Ecology Well Logs	Well Log ID:	938041
Well Tag:	Not Reported	Project Tag:	B2cso011013900
Notice of Intent #:	AE29246	Date Received:	08-DEC-14
Diameter:	7.75	Casing Depth:	25
Well Completion:	21-OCT-14	Well Owner:	City Of Spokane
Well Type:	Decommisioning	Driller #:	2493
Static Level:	0	Flow Rate (GPM):	0
Flow Type:	Dry Hole	PSI:	0
Well Test:	Not Reported	Water Reclamation #:	57

D110
SW
1/8 - 1/4 Mile
Higher

WA WELLS **WALOG1000635848**

Database:	Ecology Well Logs	Well Log ID:	938042
Well Tag:	Not Reported	Project Tag:	B3cso011013900
Notice of Intent #:	AE29246	Date Received:	08-DEC-14
Diameter:	7.75	Casing Depth:	25
Well Completion:	21-OCT-14	Well Owner:	City Of Spokane
Well Type:	Decommisioning	Driller #:	2493
Static Level:	0	Flow Rate (GPM):	0
Flow Type:	Dry Hole	PSI:	0
Well Test:	Not Reported	Water Reclamation #:	57

D111
SW
1/8 - 1/4 Mile
Higher

WA WELLS **WALOG1000635845**

Database:	Ecology Well Logs	Well Log ID:	938039
Well Tag:	Not Reported	Project Tag:	B4cso011013900
Notice of Intent #:	SE52957	Date Received:	08-DEC-14
Diameter:	7.75	Casing Depth:	25
Well Completion:	21-OCT-14	Well Owner:	City Of Spokane
Well Type:	Resource Protection	Driller #:	2493
Static Level:	0	Flow Rate (GPM):	0
Flow Type:	Dry Hole	PSI:	0
Well Test:	Not Reported	Water Reclamation #:	57

Map ID Direction Distance Elevation	Database	EDR ID Number
D112 **SW** **1/8 - 1/4 Mile** **Higher**	**WA WELLS**	**WALOG1000635846**

Database:	Ecology Well Logs	Well Log ID:	938040
Well Tag:	Not Reported	Project Tag:	B1cso011013900
Notice of Intent #:	AE29246	Date Received:	08-DEC-14
Diameter:	7.75	Casing Depth:	25
Well Completion:	21-OCT-14	Well Owner:	City Of Spokane
Well Type:	Decommisioning	Driller #:	2493
Static Level:	0	Flow Rate (GPM):	0
Flow Type:	Dry Hole	PSI:	0
Well Test:	Not Reported	Water Reclamation #:	57

D113 **SW** **1/8 - 1/4 Mile** **Higher**	**WA WELLS**	**WALOG1000636744**

Database:	Ecology Well Logs	Well Log ID:	939382
Well Tag:	Not Reported	Project Tag:	B011013902
Notice of Intent #:	SE52958	Date Received:	12-DEC-14
Diameter:	7.75	Casing Depth:	30
Well Completion:	23-OCT-14	Well Owner:	City Of Spokane
Well Type:	Resource Protection	Driller #:	2493
Static Level:	0	Flow Rate (GPM):	0
Flow Type:	Dry Hole	PSI:	0
Well Test:	Not Reported	Water Reclamation #:	57

D114 **SW** **1/8 - 1/4 Mile** **Higher**	**WA WELLS**	**WALOG1000636748**

Database:	Ecology Well Logs	Well Log ID:	939393
Well Tag:	Not Reported	Project Tag:	B011013901
Notice of Intent #:	AE29247	Date Received:	12-DEC-14
Diameter:	7.75	Casing Depth:	30
Well Completion:	23-OCT-14	Well Owner:	City Of Spokane
Well Type:	Decommisioning	Driller #:	2493
Static Level:	0	Flow Rate (GPM):	0
Flow Type:	Dry Hole	PSI:	0
Well Test:	Not Reported	Water Reclamation #:	57

D115 **SW** **1/8 - 1/4 Mile** **Higher**	**WA WELLS**	**WALOG1000635849**

Database:	Ecology Well Logs	Well Log ID:	938043
Well Tag:	Not Reported	Project Tag:	B4cso011013900
Notice of Intent #:	AE29246	Date Received:	08-DEC-14
Diameter:	7.75	Casing Depth:	25

Well Completion:	21-OCT-14	Well Owner:	City Of Spokane
Well Type:	Decommisioning	Driller #:	2493
Static Level:	0	Flow Rate (GPM):	0
Flow Type:	Dry Hole	PSI:	0
Well Test:	Not Reported	Water Reclamation #:	57

D116
SW
1/8 - 1/4 Mile
Higher

WA WELLS **WALOG1000636743**

Database:	Ecology Well Logs	Well Log ID:	939381
Well Tag:	Not Reported	Project Tag:	B011013901
Notice of Intent #:	SE52958	Date Received:	12-DEC-14
Diameter:	7.75	Casing Depth:	30
Well Completion:	23-OCT-14	Well Owner:	City Of Spokane
Well Type:	Resource Protection	Driller #:	2493
Static Level:	0	Flow Rate (GPM):	0
Flow Type:	Dry Hole	PSI:	0
Well Test:	Not Reported	Water Reclamation #:	57

D117
SSW
1/4 - 1/2 Mile
Higher

AQUIFLOW **42198**

Site ID:	L00820
Groundwater Flow:	Not Reported
Shallowest Water Table Depth:	Not Reported
Deepest Water Table Depth:	Not Reported
Average Water Table Depth:	50
Date:	05/1993

E118
ENE
1/4 - 1/2 Mile
Lower

WA WELLS **WALOG1000630480**

Database:	Ecology Well Logs	Well Log ID:	931281
Well Tag:	Not Reported	Project Tag:	Not Reported
Notice of Intent #:	SE49317	Date Received:	03-NOV-14
Diameter:	4.5	Casing Depth:	20
Well Completion:	12-SEP-13	Well Owner:	Budinger & Associates, Inc
Well Type:	Resource Protection	Driller #:	2968
Static Level:	0	Flow Rate (GPM):	0
Flow Type:	Not Applicable	PSI:	0
Well Test:	Not Reported	Water Reclamation #:	57

E119
ENE
1/4 - 1/2 Mile
Lower

WA WELLS **WALOG1000630481**

Database:	Ecology Well Logs	Well Log ID:	931282
Well Tag:	Not Reported	Project Tag:	Not Reported
Notice of Intent #:	SE49317	Date Received:	03-NOV-14
Diameter:	4.5	Casing Depth:	8
Well Completion:	12-SEP-13	Well Owner:	Budinger & Associates, Inc
Well Type:	Resource Protection	Driller #:	2968
Static Level:	0	Flow Rate (GPM):	0

Flow Type:	Not Applicable	PSI:	0
Well Test:	Not Reported	Water Reclamation #:	57

E120
ENE
1/4 - 1/2 Mile
Lower

WA WELLS **WALOG1000630479**

Database:	Ecology Well Logs	Well Log ID:	931280
Well Tag:	Not Reported	Project Tag:	Not Reported
Notice of Intent #:	SE49317	Date Received:	03-NOV-14
Diameter:	4.5	Casing Depth:	51
Well Completion:	12-SEP-13	Well Owner:	Budinger & Associates, Inc
Well Type:	Resource Protection	Driller #:	2968
Static Level:	22	Flow Rate (GPM):	0
Flow Type:	Static Level	PSI:	0
Well Test:	Not Reported	Water Reclamation #:	57

E121
ENE
1/4 - 1/2 Mile
Lower

WA WELLS **WALOG1000630477**

Database:	Ecology Well Logs	Well Log ID:	931278
Well Tag:	Not Reported	Project Tag:	Not Reported
Notice of Intent #:	SE49317	Date Received:	03-NOV-14
Diameter:	4.5	Casing Depth:	26
Well Completion:	10-SEP-13	Well Owner:	Budinger & Associates, Inc
Well Type:	Resource Protection	Driller #:	2968
Static Level:	22	Flow Rate (GPM):	0
Flow Type:	Static Level	PSI:	0
Well Test:	Not Reported	Water Reclamation #:	57

E122
ENE
1/4 - 1/2 Mile
Lower

WA WELLS **WALOG1000630478**

Database:	Ecology Well Logs	Well Log ID:	931279
Well Tag:	Not Reported	Project Tag:	Not Reported
Notice of Intent #:	SE49317	Date Received:	03-NOV-14
Diameter:	4.5	Casing Depth:	26
Well Completion:	10-SEP-13	Well Owner:	Budinger & Associates, Inc
Well Type:	Resource Protection	Driller #:	2968
Static Level:	16	Flow Rate (GPM):	0
Flow Type:	Static Level	PSI:	0
Well Test:	Not Reported	Water Reclamation #:	57

Map ID Direction Distance Elevation	Database	EDR ID Number
E123 **ENE** **1/4 - 1/2 Mile** **Lower**	**WA WELLS**	**WALOG1000630485**

Database:	Ecology Well Logs	Well Log ID:	931286
Well Tag:	Not Reported	Project Tag:	Not Reported
Notice of Intent #:	AE23634	Date Received:	03-NOV-14
Diameter:	4.5	Casing Depth:	0
Well Completion:	12-SEP-13	Well Owner:	Budinger & Associates, Inc
Well Type:	Decommisioning	Driller #:	2968
Static Level:	0	Flow Rate (GPM):	0
Flow Type:	Not Applicable	PSI:	0
Well Test:	Not Reported	Water Reclamation #:	57

E124 **ENE** **1/4 - 1/2 Mile** **Lower**	**WA WELLS**	**WALOG1000630486**

Database:	Ecology Well Logs	Well Log ID:	931287
Well Tag:	Not Reported	Project Tag:	Not Reported
Notice of Intent #:	AE23634	Date Received:	03-NOV-14
Diameter:	4.5	Casing Depth:	0
Well Completion:	12-SEP-13	Well Owner:	Budinger & Associates, Inc
Well Type:	Decommisioning	Driller #:	2968
Static Level:	0	Flow Rate (GPM):	0
Flow Type:	Not Applicable	PSI:	0
Well Test:	Not Reported	Water Reclamation #:	57

E125 **ENE** **1/4 - 1/2 Mile** **Lower**	**WA WELLS**	**WALOG1000630484**

Database:	Ecology Well Logs	Well Log ID:	931285
Well Tag:	Not Reported	Project Tag:	Not Reported
Notice of Intent #:	AE23634	Date Received:	12-SEP-13
Diameter:	4.5	Casing Depth:	0
Well Completion:	03-NOV-14	Well Owner:	Budinger & Associates, Inc
Well Type:	Decommisioning	Driller #:	2968
Static Level:	0	Flow Rate (GPM):	0
Flow Type:	Not Applicable	PSI:	0
Well Test:	Not Reported	Water Reclamation #:	57

E126 **ENE** **1/4 - 1/2 Mile** **Lower**	**WA WELLS**	**WALOG1000630482**

Database:	Ecology Well Logs	Well Log ID:	931283
Well Tag:	Not Reported	Project Tag:	Not Reported
Notice of Intent #:	AE23634	Date Received:	03-NOV-14
Diameter:	4.5	Casing Depth:	0

Well Completion:	16-SEP-13	Well Owner:	Budinger & Associates, Inc
Well Type:	Decommisioning	Driller #:	2968
Static Level:	0	Flow Rate (GPM):	0
Flow Type:	Not Applicable	PSI:	0
Well Test:	Not Reported	Water Reclamation #:	57

E127
ENE
1/4 - 1/2 Mile
Lower

WA WELLS **WALOG1000630483**

Database:	Ecology Well Logs	Well Log ID:	931284
Well Tag:	Not Reported	Project Tag:	Not Reported
Notice of Intent #:	AE23634	Date Received:	03-NOV-14
Diameter:	4.5	Casing Depth:	0
Well Completion:	09-SEP-13	Well Owner:	Budinger & Associates, Inc
Well Type:	Decommisioning	Driller #:	2968
Static Level:	0	Flow Rate (GPM):	0
Flow Type:	Not Applicable	PSI:	0
Well Test:	Not Reported	Water Reclamation #:	57

E128
ENE
1/4 - 1/2 Mile
Lower

WA WELLS **WALOG1000630476**

Database:	Ecology Well Logs	Well Log ID:	931277
Well Tag:	Not Reported	Project Tag:	Not Reported
Notice of Intent #:	SE49317	Date Received:	03-NOV-14
Diameter:	4.5	Casing Depth:	31.5
Well Completion:	06-SEP-13	Well Owner:	Budinger & Associates, Inc
Well Type:	Resource Protection	Driller #:	2968
Static Level:	15	Flow Rate (GPM):	0
Flow Type:	Static Level	PSI:	0
Well Test:	Not Reported	Water Reclamation #:	57

E129
ENE
1/4 - 1/2 Mile
Lower

WA WELLS **WALOG1000173161**

Database:	Ecology Well Logs	Well Log ID:	189394
Well Tag:	AEA004	Project Tag:	Not Reported
Notice of Intent #:	R017929	Date Received:	11-DEC-97
Diameter:	6	Casing Depth:	40
Well Completion:	25-NOV-97	Well Owner:	Brown'S Building Supply
Well Type:	Resource Protection	Driller #:	1827
Static Level:	0	Flow Rate (GPM):	0
Flow Type:	Not Reported	PSI:	0
Well Test:	Not Reported	Water Reclamation #:	57

Map ID Direction Distance Elevation	Database	EDR ID Number
E130 **ENE** **1/4 - 1/2 Mile** **Lower**	**WA WELLS**	**WALOG1000173162**

Database:	Ecology Well Logs	Well Log ID:	189395
Well Tag:	AEA005	Project Tag:	Not Reported
Notice of Intent #:	R017929	Date Received:	11-DEC-97
Diameter:	6	Casing Depth:	20
Well Completion:	26-NOV-97	Well Owner:	Brown Building Supply
Well Type:	Resource Protection	Driller #:	1827
Static Level:	0	Flow Rate (GPM):	0
Flow Type:	Not Reported	PSI:	0
Well Test:	Not Reported	Water Reclamation #:	57

E131 **ENE** **1/4 - 1/2 Mile** **Lower**	**WA WELLS**	**WALOG1000173160**

Database:	Ecology Well Logs	Well Log ID:	189393
Well Tag:	AEA003	Project Tag:	Not Reported
Notice of Intent #:	R017929	Date Received:	11-DEC-97
Diameter:	6	Casing Depth:	40
Well Completion:	24-NOV-97	Well Owner:	Brown Building Supply
Well Type:	Resource Protection	Driller #:	1827
Static Level:	0	Flow Rate (GPM):	0
Flow Type:	Not Reported	PSI:	0
Well Test:	Not Reported	Water Reclamation #:	57

E132 **ENE** **1/4 - 1/2 Mile** **Lower**	**WA WELLS**	**WALOG1000173158**

Database:	Ecology Well Logs	Well Log ID:	189391
Well Tag:	AEA001	Project Tag:	Not Reported
Notice of Intent #:	R017929	Date Received:	11-DEC-97
Diameter:	6	Casing Depth:	20
Well Completion:	24-NOV-97	Well Owner:	Browns Building Supply
Well Type:	Resource Protection	Driller #:	1827
Static Level:	0	Flow Rate (GPM):	0
Flow Type:	Not Reported	PSI:	0
Well Test:	Not Reported	Water Reclamation #:	57

E133 **ENE** **1/4 - 1/2 Mile** **Lower**	**WA WELLS**	**WALOG1000173159**

Database:	Ecology Well Logs	Well Log ID:	189392
Well Tag:	AEA002	Project Tag:	Not Reported
Notice of Intent #:	R017929	Date Received:	11-DEC-97
Diameter:	6	Casing Depth:	20

Well Completion:	25-NOV-97	Well Owner:	Brown Building Supply
Well Type:	Resource Protection	Driller #:	1827
Static Level:	0	Flow Rate (GPM):	0
Flow Type:	Not Reported	PSI:	0
Well Test:	Not Reported	Water Reclamation #:	57

E134
ENE
1/4 - 1/2 Mile
Lower

WA WELLS **WALOG1000501017**

Database:	Ecology Well Logs	Well Log ID:	680739
Well Tag:	Not Reported	Project Tag:	Not Reported
Notice of Intent #:	AE10118	Date Received:	01-AUG-10
Diameter:	7.75	Casing Depth:	25
Well Completion:	29-JUL-10	Well Owner:	Great Northern Spokane Llc | Geoengineers
Well Type:	Decommisioning	Driller #:	Not Reported
Static Level:	0	Flow Rate (GPM):	0
Flow Type:	Not Reported	PSI:	0
Well Test:	Not Reported	Water Reclamation #:	57

E135
ENE
1/4 - 1/2 Mile
Lower

WA WELLS **WALOG1000630473**

Database:	Ecology Well Logs	Well Log ID:	931274
Well Tag:	Not Reported	Project Tag:	Not Reported
Notice of Intent #:	AE23634	Date Received:	03-NOV-14
Diameter:	4.5	Casing Depth:	0
Well Completion:	10-SEP-13	Well Owner:	Budinger & Associates, Inc
Well Type:	Decommisioning	Driller #:	2968
Static Level:	0	Flow Rate (GPM):	0
Flow Type:	Not Applicable	PSI:	0
Well Test:	Not Reported	Water Reclamation #:	57

E136
ENE
1/4 - 1/2 Mile
Lower

WA WELLS **WALOG1000173165**

Database:	Ecology Well Logs	Well Log ID:	189398
Well Tag:	AEA008	Project Tag:	Not Reported
Notice of Intent #:	R017929	Date Received:	11-DEC-97
Diameter:	6	Casing Depth:	20
Well Completion:	24-NOV-97	Well Owner:	Brown Building Supply
Well Type:	Resource Protection	Driller #:	1827
Static Level:	0	Flow Rate (GPM):	0
Flow Type:	Not Reported	PSI:	0
Well Test:	Not Reported	Water Reclamation #:	57

Map ID Direction Distance Elevation	Database	EDR ID Number
E137 **ENE** **1/4 - 1/2 Mile** **Lower**	**WA WELLS**	**WALOG1000173163**

Database:	Ecology Well Logs	Well Log ID:	189396
Well Tag:	AEA006	Project Tag:	Not Reported
Notice of Intent #:	R017929	Date Received:	11-DEC-97
Diameter:	6	Casing Depth:	40
Well Completion:	01-DEC-97	Well Owner:	Brown Building Supply
Well Type:	Resource Protection	Driller #:	1827
Static Level:	0	Flow Rate (GPM):	0
Flow Type:	Not Reported	PSI:	0
Well Test:	Not Reported	Water Reclamation #:	57

E138 **ENE** **1/4 - 1/2 Mile** **Lower**	**WA WELLS**	**WALOG1000173164**

Database:	Ecology Well Logs	Well Log ID:	189397
Well Tag:	AEA007	Project Tag:	Not Reported
Notice of Intent #:	R017929	Date Received:	11-DEC-97
Diameter:	6	Casing Depth:	20
Well Completion:	02-DEC-97	Well Owner:	Brown Building Supply
Well Type:	Resource Protection	Driller #:	1827
Static Level:	0	Flow Rate (GPM):	0
Flow Type:	Not Reported	PSI:	0
Well Test:	Not Reported	Water Reclamation #:	57

E139 **ENE** **1/4 - 1/2 Mile** **Lower**	**WA WELLS**	**WALOG1000630494**

Database:	Ecology Well Logs	Well Log ID:	931295
Well Tag:	Not Reported	Project Tag:	Not Reported
Notice of Intent #:	SE49317	Date Received:	03-NOV-14
Diameter:	4.5	Casing Depth:	21
Well Completion:	06-SEP-13	Well Owner:	Budinger & Associates, Inc
Well Type:	Resource Protection	Driller #:	2968
Static Level:	16	Flow Rate (GPM):	0
Flow Type:	Static Level	PSI:	0
Well Test:	Not Reported	Water Reclamation #:	57

E140 **ENE** **1/4 - 1/2 Mile** **Lower**	**WA WELLS**	**WALOG1000775708**

Database:	Ecology Well Logs	Well Log ID:	1691714
Well Tag:	Not Reported	Project Tag:	b8845-2
Notice of Intent #:	SE65580	Date Received:	06-APR-18
Diameter:	8	Casing Depth:	25

Well Completion:	20-MAR-18	Well Owner:	Gonzaga Unvirsity
Well Type:	Resource Protection	Driller #:	2493
Static Level:	149	Flow Rate (GPM):	0
Flow Type:	Static Level	PSI:	0
Well Test:	Not Reported	Water Reclamation #:	57

E141
ENE
1/4 - 1/2 Mile
Lower

WA WELLS **WALOG1000775709**

Database:	Ecology Well Logs	Well Log ID:	1691715
Well Tag:	Not Reported	Project Tag:	b8845-3
Notice of Intent #:	SE65580	Date Received:	06-APR-18
Diameter:	8	Casing Depth:	25
Well Completion:	20-MAR-18	Well Owner:	Gonzaga Unvirsity
Well Type:	Resource Protection	Driller #:	2493
Static Level:	146	Flow Rate (GPM):	0
Flow Type:	Static Level	PSI:	0
Well Test:	Not Reported	Water Reclamation #:	57

E142
ENE
1/4 - 1/2 Mile
Lower

WA WELLS **WALOG1000775707**

Database:	Ecology Well Logs	Well Log ID:	1691713
Well Tag:	Not Reported	Project Tag:	b8845-1
Notice of Intent #:	SE65580	Date Received:	06-APR-18
Diameter:	8	Casing Depth:	25
Well Completion:	20-MAR-18	Well Owner:	Gonzaga Unvirsity
Well Type:	Resource Protection	Driller #:	2493
Static Level:	148	Flow Rate (GPM):	0
Flow Type:	Static Level	PSI:	0
Well Test:	Not Reported	Water Reclamation #:	57

E143
ENE
1/4 - 1/2 Mile
Lower

WA WELLS **WALOG1000728795**

Database:	Ecology Well Logs	Well Log ID:	1576381
Well Tag:	AEW461	Project Tag:	Not Reported
Notice of Intent #:	RE13072	Date Received:	04-AUG-16
Diameter:	0	Casing Depth:	1.2
Well Completion:	20-JUL-16	Well Owner:	City Of Spokane
Well Type:	Resource Protection	Driller #:	2107
Static Level:	0	Flow Rate (GPM):	0
Flow Type:	Not Applicable	PSI:	0
Well Test:	Not Reported	Water Reclamation #:	57

Map ID Direction Distance Elevation	Database	EDR ID Number
E144 **ENE** **1/4 - 1/2 Mile** **Lower**	**WA WELLS**	**WALOG1000728796**

Database:	Ecology Well Logs	Well Log ID:	1576382
Well Tag:	AEW460	Project Tag:	Not Reported
Notice of Intent #:	RE13072	Date Received:	04-AUG-16
Diameter:	0	Casing Depth:	3.2
Well Completion:	20-JUL-16	Well Owner:	City Of Spokane
Well Type:	Resource Protection	Driller #:	2107
Static Level:	0	Flow Rate (GPM):	0
Flow Type:	Not Applicable	PSI:	0
Well Test:	Not Reported	Water Reclamation #:	57

E145 **ENE** **1/4 - 1/2 Mile** **Lower**	**WA WELLS**	**WALOG1000775713**

Database:	Ecology Well Logs	Well Log ID:	1691719
Well Tag:	Not Reported	Project Tag:	b8845-3
Notice of Intent #:	AE48127	Date Received:	06-APR-18
Diameter:	8	Casing Depth:	25
Well Completion:	20-MAR-18	Well Owner:	Gonzaga Unvirsity
Well Type:	Decommisioning	Driller #:	2493
Static Level:	146	Flow Rate (GPM):	0
Flow Type:	Static Level	PSI:	0
Well Test:	Not Reported	Water Reclamation #:	57

E146 **ENE** **1/4 - 1/2 Mile** **Lower**	**WA WELLS**	**WALOG1000789707**

Database:	Ecology Well Logs	Well Log ID:	1691720
Well Tag:	Not Reported	Project Tag:	b8845
Notice of Intent #:	AE48127	Date Received:	06-APR-18
Diameter:	8	Casing Depth:	25
Well Completion:	20-MAR-18	Well Owner:	Gonzaga Unvirsity
Well Type:	Decommisioning	Driller #:	2493
Static Level:	147	Flow Rate (GPM):	0
Flow Type:	Static Level	PSI:	0
Well Test:	Not Reported	Water Reclamation #:	57

E147 **ENE** **1/4 - 1/2 Mile** **Lower**	**WA WELLS**	**WALOG1000775712**

Database:	Ecology Well Logs	Well Log ID:	1691718
Well Tag:	Not Reported	Project Tag:	b8845-2
Notice of Intent #:	AE48127	Date Received:	06-APR-18
Diameter:	8	Casing Depth:	25

Well Completion:	20-MAR-18	Well Owner:	Gonzaga Unvirsity
Well Type:	Decommisioning	Driller #:	2493
Static Level:	149	Flow Rate (GPM):	0
Flow Type:	Static Level	PSI:	0
Well Test:	Not Reported	Water Reclamation #:	57

E148
ENE
1/4 - 1/2 Mile
Lower

WA WELLS **WALOG1000775710**

Database:	Ecology Well Logs	Well Log ID:	1691716
Well Tag:	Not Reported	Project Tag:	b8845
Notice of Intent #:	SE65580	Date Received:	06-APR-18
Diameter:	8	Casing Depth:	25
Well Completion:	20-MAR-18	Well Owner:	Gonzaga Unvirsity
Well Type:	Resource Protection	Driller #:	2493
Static Level:	147	Flow Rate (GPM):	0
Flow Type:	Static Level	PSI:	0
Well Test:	Not Reported	Water Reclamation #:	57

E149
ENE
1/4 - 1/2 Mile
Lower

WA WELLS **WALOG1000775711**

Database:	Ecology Well Logs	Well Log ID:	1691717
Well Tag:	Not Reported	Project Tag:	b8845-1
Notice of Intent #:	AE48127	Date Received:	06-APR-18
Diameter:	8	Casing Depth:	25
Well Completion:	20-MAR-18	Well Owner:	Gonzaga Unvirsity
Well Type:	Decommisioning	Driller #:	2493
Static Level:	148	Flow Rate (GPM):	0
Flow Type:	Static Level	PSI:	0
Well Test:	Not Reported	Water Reclamation #:	57

E150
ENE
1/4 - 1/2 Mile
Lower

WA WELLS **WALOG1000713107**

Database:	Ecology Well Logs	Well Log ID:	1557208
Well Tag:	Not Reported	Project Tag:	Not Reported
Notice of Intent #:	AE36335	Date Received:	21-APR-16
Diameter:	4.5	Casing Depth:	0
Well Completion:	18-MAR-16	Well Owner:	City Of Spokane
Well Type:	Decommisioning	Driller #:	2968
Static Level:	0	Flow Rate (GPM):	0
Flow Type:	Not Applicable	PSI:	0
Well Test:	Not Reported	Water Reclamation #:	57

Map ID Direction Distance Elevation	Database	EDR ID Number
E151 **ENE** **1/4 - 1/2 Mile** **Lower**	**WA WELLS**	**WALOG1000630498**

Database:	Ecology Well Logs	Well Log ID:	931300
Well Tag:	Not Reported	Project Tag:	Not Reported
Notice of Intent #:	AE23634	Date Received:	03-NOV-14
Diameter:	4.5	Casing Depth:	0
Well Completion:	06-SEP-13	Well Owner:	Budinger & Associates, Inc
Well Type:	Decommisioning	Driller #:	2968
Static Level:	0	Flow Rate (GPM):	0
Flow Type:	Not Applicable	PSI:	0
Well Test:	Not Reported	Water Reclamation #:	57

E152 **ENE** **1/4 - 1/2 Mile** **Lower**	**WA WELLS**	**WALOG1000630499**

Database:	Ecology Well Logs	Well Log ID:	931302
Well Tag:	Not Reported	Project Tag:	Not Reported
Notice of Intent #:	AE23634	Date Received:	03-NOV-14
Diameter:	4.5	Casing Depth:	0
Well Completion:	09-SEP-13	Well Owner:	Budinger & Associates, Inc
Well Type:	Decommisioning	Driller #:	2968
Static Level:	0	Flow Rate (GPM):	0
Flow Type:	Not Applicable	PSI:	0
Well Test:	Not Reported	Water Reclamation #:	57

E153 **ENE** **1/4 - 1/2 Mile** **Lower**	**WA WELLS**	**WALOG1000630497**

Database:	Ecology Well Logs	Well Log ID:	931298
Well Tag:	Not Reported	Project Tag:	Not Reported
Notice of Intent #:	SE49317	Date Received:	03-NOV-14
Diameter:	4.5	Casing Depth:	20
Well Completion:	12-SEP-13	Well Owner:	Budinger & Associates, Inc
Well Type:	Resource Protection	Driller #:	2968
Static Level:	0	Flow Rate (GPM):	0
Flow Type:	Not Applicable	PSI:	0
Well Test:	Not Reported	Water Reclamation #:	57

E154 **ENE** **1/4 - 1/2 Mile** **Lower**	**WA WELLS**	**WALOG1000630495**

Database:	Ecology Well Logs	Well Log ID:	931296
Well Tag:	Not Reported	Project Tag:	Not Reported
Notice of Intent #:	SE49317	Date Received:	03-NOV-14
Diameter:	4.5	Casing Depth:	41

Well Completion:	09-SEP-13	Well Owner:	Budinger & Associates, Inc
Well Type:	Resource Protection	Driller #:	2968
Static Level:	20	Flow Rate (GPM):	0
Flow Type:	Static Level	PSI:	0
Well Test:	Not Reported	Water Reclamation #:	57

E155
ENE
1/4 - 1/2 Mile
Lower

WA WELLS **WALOG1000630496**

Database:	Ecology Well Logs	Well Log ID:	931297
Well Tag:	Not Reported	Project Tag:	Not Reported
Notice of Intent #:	SE49317	Date Received:	03-NOV-14
Diameter:	4.5	Casing Depth:	31
Well Completion:	11-SEP-13	Well Owner:	Budinger & Associates, Inc
Well Type:	Resource Protection	Driller #:	2968
Static Level:	17	Flow Rate (GPM):	0
Flow Type:	Static Level	PSI:	0
Well Test:	Not Reported	Water Reclamation #:	57

E156
ENE
1/4 - 1/2 Mile
Lower

WA WELLS **WALOG1000630503**

Database:	Ecology Well Logs	Well Log ID:	931306
Well Tag:	Not Reported	Project Tag:	Not Reported
Notice of Intent #:	SE49317	Date Received:	03-NOV-14
Diameter:	4.5	Casing Depth:	0
Well Completion:	16-SEP-13	Well Owner:	Budinger & Associates, Inc
Well Type:	Resource Protection	Driller #:	2968
Static Level:	0	Flow Rate (GPM):	0
Flow Type:	Not Applicable	PSI:	0
Well Test:	Not Reported	Water Reclamation #:	57

E157
ENE
1/4 - 1/2 Mile
Lower

WA WELLS **WALOG1000713098**

Database:	Ecology Well Logs	Well Log ID:	1557199
Well Tag:	Not Reported	Project Tag:	Not Reported
Notice of Intent #:	SE57649	Date Received:	21-APR-16
Diameter:	4.5	Casing Depth:	10
Well Completion:	18-MAR-16	Well Owner:	City Of Spokane
Well Type:	Resource Protection	Driller #:	2968
Static Level:	0	Flow Rate (GPM):	0
Flow Type:	Not Applicable	PSI:	0
Well Test:	Not Reported	Water Reclamation #:	57

Map ID Direction Distance Elevation	Database	EDR ID Number
E158 **ENE** **1/4 - 1/2 Mile** **Lower**	**WA WELLS**	**WALOG1000630502**

Database:	Ecology Well Logs	Well Log ID:	931305
Well Tag:	Not Reported	Project Tag:	Not Reported
Notice of Intent #:	AE23634	Date Received:	03-NOV-14
Diameter:	4.5	Casing Depth:	0
Well Completion:	12-SEP-13	Well Owner:	Budinger & Associates, Inc
Well Type:	Decommisioning	Driller #:	2968
Static Level:	0	Flow Rate (GPM):	0
Flow Type:	Not Applicable	PSI:	0
Well Test:	Not Reported	Water Reclamation #:	57

E159 **ENE** **1/4 - 1/2 Mile** **Lower**	**WA WELLS**	**WALOG1000630500**

Database:	Ecology Well Logs	Well Log ID:	931303
Well Tag:	Not Reported	Project Tag:	Not Reported
Notice of Intent #:	AE23634	Date Received:	03-NOV-14
Diameter:	4.5	Casing Depth:	0
Well Completion:	10-SEP-13	Well Owner:	Budinger & Associates, Inc
Well Type:	Decommisioning	Driller #:	2968
Static Level:	0	Flow Rate (GPM):	0
Flow Type:	Not Applicable	PSI:	0
Well Test:	Not Reported	Water Reclamation #:	57

E160 **ENE** **1/4 - 1/2 Mile** **Lower**	**WA WELLS**	**WALOG1000630501**

Database:	Ecology Well Logs	Well Log ID:	931304
Well Tag:	Not Reported	Project Tag:	Not Reported
Notice of Intent #:	AE23634	Date Received:	03-NOV-14
Diameter:	4.5	Casing Depth:	0
Well Completion:	11-SEP-13	Well Owner:	Budinger & Associates, Inc
Well Type:	Decommisioning	Driller #:	2968
Static Level:	0	Flow Rate (GPM):	0
Flow Type:	Not Applicable	PSI:	0
Well Test:	Not Reported	Water Reclamation #:	57

F161 **NNE** **1/4 - 1/2 Mile** **Lower**	**WA WELLS**	**WALOG1000268053**

Database:	Ecology Well Logs	Well Log ID:	344197
Well Tag:	ABJ567	Project Tag:	Not Reported
Notice of Intent #:	R017848	Date Received:	20-JUN-96
Diameter:	0	Casing Depth:	49

Well Completion:	12-JUN-96	Well Owner:	State Of Wa General Services
Well Type:	Resource Protection	Driller #:	Not Reported
Static Level:	0	Flow Rate (GPM):	0
Flow Type:	Not Reported	PSI:	0
Well Test:	Not Reported	Water Reclamation #:	57

F162
NNE
1/4 - 1/2 Mile
Lower

WA WELLS **WALOG1000437886**

Database:	Ecology Well Logs	Well Log ID:	565983
Well Tag:	Not Reported	Project Tag:	Not Reported
Notice of Intent #:	Not Reported	Date Received:	16-DEC-93
Diameter:	0	Casing Depth:	30
Well Completion:	07-OCT-91	Well Owner:	Not Reported
Well Type:	Resource Protection	Driller #:	Not Reported
Static Level:	0	Flow Rate (GPM):	0
Flow Type:	Not Reported	PSI:	0
Well Test:	Not Reported	Water Reclamation #:	57

F163
NNE
1/4 - 1/2 Mile
Lower

WA WELLS **WALOG1000182817**

Database:	Ecology Well Logs	Well Log ID:	209879
Well Tag:	Not Reported	Project Tag:	Not Reported
Notice of Intent #:	055946	Date Received:	Not Reported
Diameter:	0	Casing Depth:	0
Well Completion:	04-DEC-91	Well Owner:	Sirti Site
Well Type:	Resource Protection	Driller #:	Not Reported
Static Level:	0	Flow Rate (GPM):	0
Flow Type:	Not Reported	PSI:	0
Well Test:	Not Reported	Water Reclamation #:	57

F164
NNE
1/4 - 1/2 Mile
Lower

WA WELLS **WALOG1000182815**

Database:	Ecology Well Logs	Well Log ID:	209877
Well Tag:	Not Reported	Project Tag:	Not Reported
Notice of Intent #:	055946	Date Received:	Not Reported
Diameter:	0	Casing Depth:	0
Well Completion:	04-DEC-91	Well Owner:	Sirti Site
Well Type:	Resource Protection	Driller #:	Not Reported
Static Level:	0	Flow Rate (GPM):	0
Flow Type:	Not Reported	PSI:	0
Well Test:	Not Reported	Water Reclamation #:	57

Map ID Direction Distance Elevation	Database	EDR ID Number
F165 **NNE** **1/4 - 1/2 Mile** **Lower**	**WA WELLS**	**WALOG1000182816**

Database:	Ecology Well Logs	Well Log ID:	209878
Well Tag:	Not Reported	Project Tag:	Not Reported
Notice of Intent #:	055946	Date Received:	Not Reported
Diameter:	0	Casing Depth:	0
Well Completion:	04-DEC-91	Well Owner:	Sirti Site
Well Type:	Resource Protection	Driller #:	Not Reported
Static Level:	0	Flow Rate (GPM):	0
Flow Type:	Not Reported	PSI:	0
Well Test:	Not Reported	Water Reclamation #:	57

F166 **NNE** **1/4 - 1/2 Mile** **Lower**	**WA WELLS**	**WALOG1000437892**

Database:	Ecology Well Logs	Well Log ID:	565995
Well Tag:	Not Reported	Project Tag:	Not Reported
Notice of Intent #:	Not Reported	Date Received:	09-NOV-92
Diameter:	0	Casing Depth:	35
Well Completion:	05-DEC-91	Well Owner:	Not Reported
Well Type:	Resource Protection	Driller #:	Not Reported
Static Level:	0	Flow Rate (GPM):	0
Flow Type:	Not Reported	PSI:	0
Well Test:	Not Reported	Water Reclamation #:	57

F167 **NNE** **1/4 - 1/2 Mile** **Lower**	**WA WELLS**	**WALOG1000437893**

Database:	Ecology Well Logs	Well Log ID:	565997
Well Tag:	Not Reported	Project Tag:	Not Reported
Notice of Intent #:	Not Reported	Date Received:	18-DEC-91
Diameter:	7	Casing Depth:	36.5
Well Completion:	03-DEC-91	Well Owner:	Not Reported
Well Type:	Resource Protection	Driller #:	Not Reported
Static Level:	0	Flow Rate (GPM):	0
Flow Type:	Not Reported	PSI:	0
Well Test:	Not Reported	Water Reclamation #:	57

F168 **NNE** **1/4 - 1/2 Mile** **Lower**	**WA WELLS**	**WALOG1000437889**

Database:	Ecology Well Logs	Well Log ID:	565989
Well Tag:	Not Reported	Project Tag:	Not Reported
Notice of Intent #:	Not Reported	Date Received:	16-DEC-93
Diameter:	0	Casing Depth:	35

Well Completion:	03-DEC-91	Well Owner:	Not Reported
Well Type:	Resource Protection	Driller #:	Not Reported
Static Level:	0	Flow Rate (GPM):	0
Flow Type:	Not Reported	PSI:	0
Well Test:	Not Reported	Water Reclamation #:	57

F169
NNE
1/4 - 1/2 Mile
Lower

WA WELLS **WALOG1000437887**

Database:	Ecology Well Logs	Well Log ID:	565985
Well Tag:	Not Reported	Project Tag:	Not Reported
Notice of Intent #:	Not Reported	Date Received:	16-DEC-93
Diameter:	0	Casing Depth:	30
Well Completion:	08-OCT-91	Well Owner:	Not Reported
Well Type:	Resource Protection	Driller #:	Not Reported
Static Level:	0	Flow Rate (GPM):	0
Flow Type:	Not Reported	PSI:	0
Well Test:	Not Reported	Water Reclamation #:	57

F170
NNE
1/4 - 1/2 Mile
Lower

WA WELLS **WALOG1000437888**

Database:	Ecology Well Logs	Well Log ID:	565987
Well Tag:	Not Reported	Project Tag:	Not Reported
Notice of Intent #:	Not Reported	Date Received:	16-DEC-93
Diameter:	0	Casing Depth:	30
Well Completion:	08-OCT-91	Well Owner:	Not Reported
Well Type:	Resource Protection	Driller #:	Not Reported
Static Level:	0	Flow Rate (GPM):	0
Flow Type:	Not Reported	PSI:	0
Well Test:	Not Reported	Water Reclamation #:	57

F171
NNE
1/4 - 1/2 Mile
Lower

WA WELLS **WALOG1000182814**

Database:	Ecology Well Logs	Well Log ID:	209876
Well Tag:	Not Reported	Project Tag:	Not Reported
Notice of Intent #:	055946	Date Received:	Not Reported
Diameter:	0	Casing Depth:	0
Well Completion:	04-DEC-91	Well Owner:	Sirti Site
Well Type:	Resource Protection	Driller #:	Not Reported
Static Level:	0	Flow Rate (GPM):	0
Flow Type:	Not Reported	PSI:	0
Well Test:	Not Reported	Water Reclamation #:	57

Map ID Direction Distance Elevation	Database	EDR ID Number
F172 **NNE** **1/4 - 1/2 Mile** **Lower**	**WA WELLS**	**WALOG1000182733**

Database:	Ecology Well Logs	Well Log ID:	209784
Well Tag:	Not Reported	Project Tag:	Not Reported
Notice of Intent #:	A022810	Date Received:	Not Reported
Diameter:	0	Casing Depth:	0
Well Completion:	07-OCT-91	Well Owner:	Primary Sirti Site
Well Type:	Decommisioning	Driller #:	Not Reported
Static Level:	0	Flow Rate (GPM):	0
Flow Type:	Not Reported	PSI:	0
Well Test:	Not Reported	Water Reclamation #:	57

F173 **NNE** **1/4 - 1/2 Mile** **Lower**	**WA WELLS**	**WALOG1000182734**

Database:	Ecology Well Logs	Well Log ID:	209785
Well Tag:	Not Reported	Project Tag:	Not Reported
Notice of Intent #:	A022810	Date Received:	Not Reported
Diameter:	0	Casing Depth:	0
Well Completion:	08-OCT-91	Well Owner:	Primary Sirti Site
Well Type:	Decommisioning	Driller #:	Not Reported
Static Level:	0	Flow Rate (GPM):	0
Flow Type:	Not Reported	PSI:	0
Well Test:	Not Reported	Water Reclamation #:	57

F174 **NNE** **1/4 - 1/2 Mile** **Lower**	**WA WELLS**	**WALOG1000173560**

Database:	Ecology Well Logs	Well Log ID:	189825
Well Tag:	Not Reported	Project Tag:	Not Reported
Notice of Intent #:	A022810	Date Received:	Not Reported
Diameter:	0	Casing Depth:	0
Well Completion:	08-DEC-91	Well Owner:	Primary Sirti Site
Well Type:	Decommisioning	Driller #:	Not Reported
Static Level:	0	Flow Rate (GPM):	0
Flow Type:	Not Reported	PSI:	0
Well Test:	Not Reported	Water Reclamation #:	57

F175 **NNE** **1/4 - 1/2 Mile** **Lower**	**WA WELLS**	**WALOG1000165781**

Database:	Ecology Well Logs	Well Log ID:	180865
Well Tag:	Not Reported	Project Tag:	Not Reported
Notice of Intent #:	R002342	Date Received:	14-SEP-98
Diameter:	0	Casing Depth:	0

Well Completion:	Not Reported	Well Owner:	Gonzaga University Law School
Well Type:	Resource Protection	Driller #:	Not Reported
Static Level:	0	Flow Rate (GPM):	0
Flow Type:	Not Reported	PSI:	0
Well Test:	Not Reported	Water Reclamation #:	57

F176
NNE
1/4 - 1/2 Mile
Lower

WA WELLS **WALOG1000171791**

Database:	Ecology Well Logs	Well Log ID:	187888
Well Tag:	ABT567	Project Tag:	Not Reported
Notice of Intent #:	Not Reported	Date Received:	25-JUL-97
Diameter:	0	Casing Depth:	0
Well Completion:	21-JUL-97	Well Owner:	State Of Wa. General Services
Well Type:	Resource Protection	Driller #:	Not Reported
Static Level:	0	Flow Rate (GPM):	0
Flow Type:	Not Reported	PSI:	0
Well Test:	Not Reported	Water Reclamation #:	57

F177
NNE
1/4 - 1/2 Mile
Lower

WA WELLS **WALOG1000182738**

Database:	Ecology Well Logs	Well Log ID:	209789
Well Tag:	Not Reported	Project Tag:	Not Reported
Notice of Intent #:	055945	Date Received:	Not Reported
Diameter:	0	Casing Depth:	0
Well Completion:	03-DEC-91	Well Owner:	Primary Sirti Site
Well Type:	Resource Protection	Driller #:	Not Reported
Static Level:	0	Flow Rate (GPM):	0
Flow Type:	Not Reported	PSI:	0
Well Test:	Not Reported	Water Reclamation #:	57

F178
NNE
1/4 - 1/2 Mile
Lower

WA WELLS **WALOG1000182739**

Database:	Ecology Well Logs	Well Log ID:	209790
Well Tag:	Not Reported	Project Tag:	Not Reported
Notice of Intent #:	055945	Date Received:	Not Reported
Diameter:	0	Casing Depth:	0
Well Completion:	04-DEC-91	Well Owner:	Primary Sirti Site
Well Type:	Resource Protection	Driller #:	Not Reported
Static Level:	0	Flow Rate (GPM):	0
Flow Type:	Not Reported	PSI:	0
Well Test:	Not Reported	Water Reclamation #:	57

Map ID Direction Distance Elevation	Database	EDR ID Number
F179 **NNE** **1/4 - 1/2 Mile** **Lower**	**WA WELLS**	**WALOG1000182737**

Database:	Ecology Well Logs	Well Log ID:	209788
Well Tag:	Not Reported	Project Tag:	Not Reported
Notice of Intent #:	055945	Date Received:	Not Reported
Diameter:	0	Casing Depth:	0
Well Completion:	03-DEC-91	Well Owner:	Primary Sirti Site
Well Type:	Resource Protection	Driller #:	Not Reported
Static Level:	0	Flow Rate (GPM):	0
Flow Type:	Not Reported	PSI:	0
Well Test:	Not Reported	Water Reclamation #:	57

F180 **NNE** **1/4 - 1/2 Mile** **Lower**	**WA WELLS**	**WALOG1000182735**

Database:	Ecology Well Logs	Well Log ID:	209786
Well Tag:	Not Reported	Project Tag:	Not Reported
Notice of Intent #:	A022810	Date Received:	Not Reported
Diameter:	0	Casing Depth:	0
Well Completion:	08-OCT-91	Well Owner:	Primary Sirti Site
Well Type:	Decommisioning	Driller #:	Not Reported
Static Level:	0	Flow Rate (GPM):	0
Flow Type:	Not Reported	PSI:	0
Well Test:	Not Reported	Water Reclamation #:	57

F181 **NNE** **1/4 - 1/2 Mile** **Lower**	**WA WELLS**	**WALOG1000182736**

Database:	Ecology Well Logs	Well Log ID:	209787
Well Tag:	Not Reported	Project Tag:	Not Reported
Notice of Intent #:	A022810	Date Received:	Not Reported
Diameter:	0	Casing Depth:	0
Well Completion:	03-DEC-91	Well Owner:	Primary Sirti Site
Well Type:	Decommisioning	Driller #:	Not Reported
Static Level:	0	Flow Rate (GPM):	0
Flow Type:	Not Reported	PSI:	0
Well Test:	Not Reported	Water Reclamation #:	57

F182 **NNE** **1/4 - 1/2 Mile** **Lower**	**WA WELLS**	**WALOG1000438362**

Database:	Ecology Well Logs	Well Log ID:	566656
Well Tag:	Not Reported	Project Tag:	Not Reported
Notice of Intent #:	S005692	Date Received:	25-JAN-01
Diameter:	0	Casing Depth:	0

Well Completion:	25-JAN-01	Well Owner:	Wa State Dept Of Transportation
Well Type:	Resource Protection	Driller #:	Not Reported
Static Level:	0	Flow Rate (GPM):	0
Flow Type:	Not Reported	PSI:	0
Well Test:	Not Reported	Water Reclamation #:	57

F183
NNE
1/4 - 1/2 Mile
Lower

WA WELLS **WALOG1000678265**

Database:	Ecology Well Logs	Well Log ID:	1032323
Well Tag:	Not Reported	Project Tag:	Not Reported
Notice of Intent #:	SE53870	Date Received:	13-APR-15
Diameter:	4.5	Casing Depth:	20
Well Completion:	21-FEB-15	Well Owner:	City Of Spokane
Well Type:	Resource Protection	Driller #:	0
Static Level:	0	Flow Rate (GPM):	0
Flow Type:	Not Reported	PSI:	0
Well Test:	Not Reported	Water Reclamation #:	57

F184
NNE
1/4 - 1/2 Mile
Lower

WA WELLS **WALOG1000678266**

Database:	Ecology Well Logs	Well Log ID:	1032324
Well Tag:	Not Reported	Project Tag:	Not Reported
Notice of Intent #:	SE53870	Date Received:	13-APR-15
Diameter:	4.5	Casing Depth:	18
Well Completion:	21-FEB-15	Well Owner:	City Of Spokane
Well Type:	Resource Protection	Driller #:	0
Static Level:	0	Flow Rate (GPM):	0
Flow Type:	Not Reported	PSI:	0
Well Test:	Not Reported	Water Reclamation #:	57

F185
NNE
1/4 - 1/2 Mile
Lower

WA WELLS **WALOG1000678264**

Database:	Ecology Well Logs	Well Log ID:	1032322
Well Tag:	Not Reported	Project Tag:	Not Reported
Notice of Intent #:	SE53870	Date Received:	10-APR-15
Diameter:	4.5	Casing Depth:	20
Well Completion:	21-FEB-15	Well Owner:	City Of Spokane
Well Type:	Resource Protection	Driller #:	0
Static Level:	0	Flow Rate (GPM):	0
Flow Type:	Not Reported	PSI:	0
Well Test:	Not Reported	Water Reclamation #:	57

Map ID Direction Distance Elevation	Database	EDR ID Number
F186 **NNE** **1/4 - 1/2 Mile** **Lower**	**WA WELLS**	**WALOG1000678239**

Database:	Ecology Well Logs	Well Log ID:	1032296
Well Tag:	Not Reported	Project Tag:	Not Reported
Notice of Intent #:	AE30586	Date Received:	13-APR-15
Diameter:	4.5	Casing Depth:	8
Well Completion:	21-FEB-15	Well Owner:	City Of Spokane
Well Type:	Decommisioning	Driller #:	0
Static Level:	0	Flow Rate (GPM):	0
Flow Type:	Not Reported	PSI:	0
Well Test:	Not Reported	Water Reclamation #:	57

F187 **NNE** **1/4 - 1/2 Mile** **Lower**	**WA WELLS**	**WALOG1000678250**

Database:	Ecology Well Logs	Well Log ID:	1032307
Well Tag:	Not Reported	Project Tag:	Not Reported
Notice of Intent #:	AE30586	Date Received:	13-APR-15
Diameter:	4.5	Casing Depth:	8
Well Completion:	21-FEB-15	Well Owner:	City Of Spokane
Well Type:	Decommisioning	Driller #:	0
Static Level:	0	Flow Rate (GPM):	0
Flow Type:	Not Reported	PSI:	0
Well Test:	Not Reported	Water Reclamation #:	57

F188 **NNE** **1/4 - 1/2 Mile** **Lower**	**WA WELLS**	**WALOG1000678273**

Database:	Ecology Well Logs	Well Log ID:	1032335
Well Tag:	Not Reported	Project Tag:	Not Reported
Notice of Intent #:	AE30586	Date Received:	13-APR-15
Diameter:	4.5	Casing Depth:	8
Well Completion:	21-FEB-15	Well Owner:	City Of Spokane
Well Type:	Decommisioning	Driller #:	0
Static Level:	0	Flow Rate (GPM):	0
Flow Type:	Not Reported	PSI:	0
Well Test:	Not Reported	Water Reclamation #:	57

F189 **NNE** **1/4 - 1/2 Mile** **Lower**	**WA WELLS**	**WALOG1000678280**

Database:	Ecology Well Logs	Well Log ID:	1032342
Well Tag:	Not Reported	Project Tag:	Not Reported
Notice of Intent #:	AE30586	Date Received:	13-APR-15
Diameter:	4.5	Casing Depth:	8

Well Completion:	21-FEB-15	Well Owner:	City Of Spokane
Well Type:	Decommisioning	Driller #:	0
Static Level:	0	Flow Rate (GPM):	0
Flow Type:	Not Reported	PSI:	0
Well Test:	Not Reported	Water Reclamation #:	57

F190
NNE
1/4 - 1/2 Mile
Lower

WA WELLS **WALOG1000678269**

Database:	Ecology Well Logs	Well Log ID:	1032328
Well Tag:	Not Reported	Project Tag:	Not Reported
Notice of Intent #:	AE30586	Date Received:	13-APR-15
Diameter:	4.5	Casing Depth:	8
Well Completion:	21-FEB-15	Well Owner:	City Of Spokane
Well Type:	Decommisioning	Driller #:	0
Static Level:	0	Flow Rate (GPM):	0
Flow Type:	Not Reported	PSI:	0
Well Test:	Not Reported	Water Reclamation #:	57

F191
NNE
1/4 - 1/2 Mile
Lower

WA WELLS **WALOG1000678267**

Database:	Ecology Well Logs	Well Log ID:	1032325
Well Tag:	Not Reported	Project Tag:	Not Reported
Notice of Intent #:	SE53870	Date Received:	13-APR-15
Diameter:	4.5	Casing Depth:	8
Well Completion:	21-FEB-15	Well Owner:	City Of Spokane
Well Type:	Resource Protection	Driller #:	0
Static Level:	0	Flow Rate (GPM):	0
Flow Type:	Not Reported	PSI:	0
Well Test:	Not Reported	Water Reclamation #:	57

F192
NNE
1/4 - 1/2 Mile
Lower

WA WELLS **WALOG1000678268**

Database:	Ecology Well Logs	Well Log ID:	1032327
Well Tag:	Not Reported	Project Tag:	Not Reported
Notice of Intent #:	AE30586	Date Received:	13-APR-15
Diameter:	4.5	Casing Depth:	8
Well Completion:	21-FEB-15	Well Owner:	City Of Spokane
Well Type:	Decommisioning	Driller #:	0
Static Level:	0	Flow Rate (GPM):	0
Flow Type:	Not Reported	PSI:	0
Well Test:	Not Reported	Water Reclamation #:	57

Map ID Direction Distance Elevation	Database	EDR ID Number
F193 **NNE** **1/4 - 1/2 Mile** **Lower**	**WA WELLS**	**WALOG1000678238**

Database:	Ecology Well Logs	Well Log ID:	1032295
Well Tag:	Not Reported	Project Tag:	Not Reported
Notice of Intent #:	SE53870	Date Received:	13-APR-15
Diameter:	4.5	Casing Depth:	20
Well Completion:	21-FEB-15	Well Owner:	City Of Spokane
Well Type:	Resource Protection	Driller #:	0
Static Level:	0	Flow Rate (GPM):	0
Flow Type:	Not Reported	PSI:	0
Well Test:	Not Reported	Water Reclamation #:	57

F194 **NNE** **1/4 - 1/2 Mile** **Lower**	**WA WELLS**	**WALOG1000613886**

Database:	Ecology Well Logs	Well Log ID:	903128
Well Tag:	Not Reported	Project Tag:	B1 011010103
Notice of Intent #:	AE25811	Date Received:	12-MAR-14
Diameter:	7.75	Casing Depth:	15
Well Completion:	07-MAR-14	Well Owner:	David Mcmullen - Kpff Consulting
Well Type:	Decommisioning	Driller #:	2493
Static Level:	0	Flow Rate (GPM):	0
Flow Type:	Not Reported	PSI:	0
Well Test:	Not Reported	Water Reclamation #:	57

F195 **NNE** **1/4 - 1/2 Mile** **Lower**	**WA WELLS**	**WALOG1000613900**

Database:	Ecology Well Logs	Well Log ID:	903142
Well Tag:	Not Reported	Project Tag:	B2 011010103
Notice of Intent #:	SE50738	Date Received:	12-MAR-14
Diameter:	7.75	Casing Depth:	15
Well Completion:	07-MAR-14	Well Owner:	David Mcmullen - Kpff Consulting
Well Type:	Resource Protection	Driller #:	2493
Static Level:	0	Flow Rate (GPM):	0
Flow Type:	Not Reported	PSI:	0
Well Test:	Not Reported	Water Reclamation #:	57

F196 **NNE** **1/4 - 1/2 Mile** **Lower**	**WA WELLS**	**WALOG1000613885**

Database:	Ecology Well Logs	Well Log ID:	903127
Well Tag:	Not Reported	Project Tag:	B1 011010103
Notice of Intent #:	SE50738	Date Received:	12-MAR-14
Diameter:	7.75	Casing Depth:	15

Well Completion:	07-MAR-14	Well Owner:	David Mcmullen - Kpff Consulting
Well Type:	Resource Protection	Driller #:	2493
Static Level:	0	Flow Rate (GPM):	0
Flow Type:	Not Reported	PSI:	0
Well Test:	Not Reported	Water Reclamation #:	57

F197
NNE
1/4 - 1/2 Mile
Lower

WA WELLS **WALOG1000438363**

Database:	Ecology Well Logs	Well Log ID:	566657
Well Tag:	Not Reported	Project Tag:	Not Reported
Notice of Intent #:	S005692	Date Received:	25-JAN-01
Diameter:	0	Casing Depth:	0
Well Completion:	25-JAN-01	Well Owner:	Wa State Dept Of Transportation
Well Type:	Resource Protection	Driller #:	Not Reported
Static Level:	0	Flow Rate (GPM):	0
Flow Type:	Not Reported	PSI:	0
Well Test:	Not Reported	Water Reclamation #:	57

F198
NNE
1/4 - 1/2 Mile
Lower

WA WELLS **WALOG1000613258**

Database:	Ecology Well Logs	Well Log ID:	902217
Well Tag:	BCE790	Project Tag:	Not Reported
Notice of Intent #:	RE09705	Date Received:	20-MAR-14
Diameter:	2	Casing Depth:	21.6
Well Completion:	18-MAR-14	Well Owner:	City Of Spokane | Geoengineers
Well Type:	Resource Protection	Driller #:	Not Reported
Static Level:	0	Flow Rate (GPM):	0
Flow Type:	Not Reported	PSI:	0
Well Test:	Not Reported	Water Reclamation #:	57

F199
NNE
1/4 - 1/2 Mile
Lower

WA WELLS **WALOG1000678236**

Database:	Ecology Well Logs	Well Log ID:	1032293
Well Tag:	Not Reported	Project Tag:	Not Reported
Notice of Intent #:	SE53870	Date Received:	13-APR-15
Diameter:	4.5	Casing Depth:	20
Well Completion:	21-FEB-15	Well Owner:	City Of Spokane
Well Type:	Resource Protection	Driller #:	0
Static Level:	0	Flow Rate (GPM):	0
Flow Type:	Not Reported	PSI:	0
Well Test:	Not Reported	Water Reclamation #:	57

Map ID Direction Distance Elevation	Database	EDR ID Number
F200 **NNE** **1/4 - 1/2 Mile** **Lower**	**WA WELLS**	**WALOG1000678237**

Database:	Ecology Well Logs	Well Log ID:	1032294
Well Tag:	Not Reported	Project Tag:	Not Reported
Notice of Intent #:	SE53870	Date Received:	13-APR-15
Diameter:	4.5	Casing Depth:	22
Well Completion:	21-FEB-15	Well Owner:	City Of Spokane
Well Type:	Resource Protection	Driller #:	0
Static Level:	0	Flow Rate (GPM):	0
Flow Type:	Not Reported	PSI:	0
Well Test:	Not Reported	Water Reclamation #:	57

F201 **NNE** **1/4 - 1/2 Mile** **Lower**	**WA WELLS**	**WALOG1000613903**

Database:	Ecology Well Logs	Well Log ID:	903145
Well Tag:	Not Reported	Project Tag:	B3 011010103
Notice of Intent #:	AE25811	Date Received:	12-MAR-14
Diameter:	7.75	Casing Depth:	15
Well Completion:	07-MAR-14	Well Owner:	David Mcmullen - Kpff Consulting
Well Type:	Decommisioning	Driller #:	2493
Static Level:	0	Flow Rate (GPM):	0
Flow Type:	Not Reported	PSI:	0
Well Test:	Not Reported	Water Reclamation #:	57

F202 **NNE** **1/4 - 1/2 Mile** **Lower**	**WA WELLS**	**WALOG1000613901**

Database:	Ecology Well Logs	Well Log ID:	903143
Well Tag:	Not Reported	Project Tag:	B3 011010103
Notice of Intent #:	SE50738	Date Received:	12-MAR-14
Diameter:	7.75	Casing Depth:	15
Well Completion:	07-MAR-14	Well Owner:	David Mcmullen - Kpff Consulting
Well Type:	Resource Protection	Driller #:	2493
Static Level:	0	Flow Rate (GPM):	0
Flow Type:	Not Reported	PSI:	0
Well Test:	Not Reported	Water Reclamation #:	57

F203 **NNE** **1/4 - 1/2 Mile** **Lower**	**WA WELLS**	**WALOG1000613902**

Database:	Ecology Well Logs	Well Log ID:	903144
Well Tag:	Not Reported	Project Tag:	B2 011010103
Notice of Intent #:	AE25811	Date Received:	12-MAR-14
Diameter:	7.75	Casing Depth:	15

Well Completion:	07-MAR-14	Well Owner:	David Mcmullen - Kpff Consulting
Well Type:	Decommisioning	Driller #:	2493
Static Level:	0	Flow Rate (GPM):	0
Flow Type:	Not Reported	PSI:	0
Well Test:	Not Reported	Water Reclamation #:	57

G204
ESE
1/4 - 1/2 Mile
Higher

WA WELLS **WALOG1000147811**

Database:	Ecology Well Logs	Well Log ID:	159446
Well Tag:	Not Reported	Project Tag:	Not Reported
Notice of Intent #:	Not Reported	Date Received:	05-MAY-83
Diameter:	8	Casing Depth:	0
Well Completion:	26-APR-83	Well Owner:	The Washington Water Power Co.
Well Type:	Water	Driller #:	0171
Static Level:	0	Flow Rate (GPM):	0
Flow Type:	Not Reported	PSI:	0
Well Test:	Not Reported	Water Reclamation #:	57

205
SW
1/4 - 1/2 Mile
Higher

AQUIFLOW **42195**

Site ID:	8478
Groundwater Flow:	SW
Shallowest Water Table Depth:	5.5
Deepest Water Table Depth:	7
Average Water Table Depth:	Not Reported
Date:	01/12/1993

G206
ESE
1/4 - 1/2 Mile
Higher

FED USGS **USGS40001266673**

Organization ID:	USGS-WA		
Organization Name:	USGS Washington Water Science Center		
Monitor Location:	25N/43E-20B01	Type:	Well
Description:	GWSI DATABASE AUGMENTATION SITE		
HUC:	17010305	Drainage Area:	Not Reported
Drainage Area Units:	Not Reported	Contrib Drainage Area:	Not Reported
Contrib Drainage Area Unts:	Not Reported	Aquifer:	Not Reported
Formation Type:	Not Reported	Aquifer Type:	Not Reported
Construction Date:	19830418	Well Depth:	Not Reported
Well Depth Units:	Not Reported	Well Hole Depth:	438
Well Hole Depth Units:	ft		

H207
NNW
1/4 - 1/2 Mile
Lower

WA WELLS **WALOG1000437898**

Database:	Ecology Well Logs	Well Log ID:	566007
Well Tag:	Not Reported	Project Tag:	Not Reported
Notice of Intent #:	Not Reported	Date Received:	13-FEB-92
Diameter:	0	Casing Depth:	28
Well Completion:	15-JAN-92	Well Owner:	Marriott

Well Type:	Resource Protection	Driller #:	Not Reported
Static Level:	0	Flow Rate (GPM):	0
Flow Type:	Not Reported	PSI:	0
Well Test:	Not Reported	Water Reclamation #:	57

H208
NNW
1/4 - 1/2 Mile
Lower

WA WELLS **WALOG1000437899**

Database:	Ecology Well Logs	Well Log ID:	566009
Well Tag:	Not Reported	Project Tag:	Not Reported
Notice of Intent #:	Not Reported	Date Received:	13-FEB-92
Diameter:	0	Casing Depth:	29
Well Completion:	14-JAN-92	Well Owner:	Marriott
Well Type:	Resource Protection	Driller #:	Not Reported
Static Level:	0	Flow Rate (GPM):	0
Flow Type:	Not Reported	PSI:	0
Well Test:	Not Reported	Water Reclamation #:	57

H209
NNW
1/4 - 1/2 Mile
Lower

WA WELLS **WALOG1000437900**

Database:	Ecology Well Logs	Well Log ID:	566011
Well Tag:	Not Reported	Project Tag:	Not Reported
Notice of Intent #:	Not Reported	Date Received:	13-FEB-92
Diameter:	0	Casing Depth:	28
Well Completion:	14-JAN-92	Well Owner:	Marriott
Well Type:	Resource Protection	Driller #:	Not Reported
Static Level:	0	Flow Rate (GPM):	0
Flow Type:	Not Reported	PSI:	0
Well Test:	Not Reported	Water Reclamation #:	57

H210
NNW
1/4 - 1/2 Mile
Lower

WA WELLS **WALOG1000182606**

Database:	Ecology Well Logs	Well Log ID:	209650
Well Tag:	Not Reported	Project Tag:	Not Reported
Notice of Intent #:	057424	Date Received:	Not Reported
Diameter:	0	Casing Depth:	0
Well Completion:	15-JAN-92	Well Owner:	Marriott
Well Type:	Resource Protection	Driller #:	Not Reported
Static Level:	0	Flow Rate (GPM):	0
Flow Type:	Not Reported	PSI:	0
Well Test:	Not Reported	Water Reclamation #:	57

Map ID Direction Distance Elevation	Database	EDR ID Number
H211 **NNW** **1/4 - 1/2 Mile** **Lower**	**WA WELLS**	**WALOG1000182607**

Database:	Ecology Well Logs	Well Log ID:	209651
Well Tag:	Not Reported	Project Tag:	Not Reported
Notice of Intent #:	057422	Date Received:	Not Reported
Diameter:	0	Casing Depth:	0
Well Completion:	14-JAN-92	Well Owner:	Marriott
Well Type:	Resource Protection	Driller #:	Not Reported
Static Level:	0	Flow Rate (GPM):	0
Flow Type:	Not Reported	PSI:	0
Well Test:	Not Reported	Water Reclamation #:	57

H212 **NNW** **1/4 - 1/2 Mile** **Lower**	**WA WELLS**	**WALOG1000182608**

Database:	Ecology Well Logs	Well Log ID:	209652
Well Tag:	Not Reported	Project Tag:	Not Reported
Notice of Intent #:	057423	Date Received:	Not Reported
Diameter:	0	Casing Depth:	0
Well Completion:	14-JAN-92	Well Owner:	Marriott
Well Type:	Resource Protection	Driller #:	Not Reported
Static Level:	0	Flow Rate (GPM):	0
Flow Type:	Not Reported	PSI:	0
Well Test:	Not Reported	Water Reclamation #:	57

H213 **NNW** **1/4 - 1/2 Mile** **Lower**	**WA WELLS**	**WALOG1000504212**

Database:	Ecology Well Logs	Well Log ID:	687214
Well Tag:	Not Reported	Project Tag:	Not Reported
Notice of Intent #:	SE05975	Date Received:	06-JAN-10
Diameter:	2	Casing Depth:	22.5
Well Completion:	14-DEC-09	Well Owner:	Washington State University | Geoengineers
Well Type:	Resource Protection	Driller #:	Not Reported
Static Level:	0	Flow Rate (GPM):	0
Flow Type:	Not Reported	PSI:	0
Well Test:	Not Reported	Water Reclamation #:	57

H214 **NNW** **1/4 - 1/2 Mile** **Lower**	**WA WELLS**	**WALOG1000504216**

Database:	Ecology Well Logs	Well Log ID:	687222
Well Tag:	Not Reported	Project Tag:	Not Reported
Notice of Intent #:	SE05975	Date Received:	06-JAN-10
Diameter:	2	Casing Depth:	27

Well Completion:	14-DEC-09	Well Owner:	Washington State University | Geoengineers
Well Type:	Resource Protection	Driller #:	Not Reported
Static Level:	0	Flow Rate (GPM):	0
Flow Type:	Not Reported	PSI:	0
Well Test:	Not Reported	Water Reclamation #:	57

H215
NNW
1/4 - 1/2 Mile
Lower

WA WELLS **WALOG1000504217**

Database:	Ecology Well Logs	Well Log ID:	687224
Well Tag:	Not Reported	Project Tag:	Not Reported
Notice of Intent #:	SE05975	Date Received:	06-JAN-10
Diameter:	2	Casing Depth:	32
Well Completion:	14-DEC-09	Well Owner:	Washington State University | Geoengineers
Well Type:	Resource Protection	Driller #:	Not Reported
Static Level:	0	Flow Rate (GPM):	0
Flow Type:	Not Reported	PSI:	0
Well Test:	Not Reported	Water Reclamation #:	57

H216
NNW
1/4 - 1/2 Mile
Lower

WA WELLS **WALOG1000504218**

Database:	Ecology Well Logs	Well Log ID:	687226
Well Tag:	Not Reported	Project Tag:	Not Reported
Notice of Intent #:	SE05975	Date Received:	06-JAN-10
Diameter:	2	Casing Depth:	15
Well Completion:	14-DEC-09	Well Owner:	Washington State University | Geoengineers
Well Type:	Resource Protection	Driller #:	Not Reported
Static Level:	0	Flow Rate (GPM):	0
Flow Type:	Not Reported	PSI:	0
Well Test:	Not Reported	Water Reclamation #:	57

H217
NNW
1/4 - 1/2 Mile
Lower

WA WELLS **WALOG1000504213**

Database:	Ecology Well Logs	Well Log ID:	687216
Well Tag:	Not Reported	Project Tag:	Not Reported
Notice of Intent #:	SE05975	Date Received:	06-JAN-10
Diameter:	2	Casing Depth:	17.5
Well Completion:	14-DEC-09	Well Owner:	Washington State University | Geoengineers
Well Type:	Resource Protection	Driller #:	Not Reported
Static Level:	0	Flow Rate (GPM):	0
Flow Type:	Not Reported	PSI:	0
Well Test:	Not Reported	Water Reclamation #:	57

Map ID Direction Distance Elevation	Database	EDR ID Number
H218 **NNW** **1/4 - 1/2 Mile** **Lower**	**WA WELLS**	**WALOG1000504214**

Database:	Ecology Well Logs	Well Log ID:	687218
Well Tag:	Not Reported	Project Tag:	Not Reported
Notice of Intent #:	SE05975	Date Received:	06-JAN-10
Diameter:	2	Casing Depth:	28
Well Completion:	14-DEC-09	Well Owner:	Washington State University | Geoengineers
Well Type:	Resource Protection	Driller #:	Not Reported
Static Level:	0	Flow Rate (GPM):	0
Flow Type:	Not Reported	PSI:	0
Well Test:	Not Reported	Water Reclamation #:	57

H219 **NNW** **1/4 - 1/2 Mile** **Lower**	**WA WELLS**	**WALOG1000504215**

Database:	Ecology Well Logs	Well Log ID:	687220
Well Tag:	Not Reported	Project Tag:	Not Reported
Notice of Intent #:	SE05975	Date Received:	06-JAN-10
Diameter:	2	Casing Depth:	29
Well Completion:	14-DEC-09	Well Owner:	Washington State University | Geoengineers
Well Type:	Resource Protection	Driller #:	Not Reported
Static Level:	0	Flow Rate (GPM):	0
Flow Type:	Not Reported	PSI:	0
Well Test:	Not Reported	Water Reclamation #:	57

I220 **WNW** **1/4 - 1/2 Mile** **Lower**	**WA WELLS**	**WALOG1000296287**

Database:	Ecology Well Logs	Well Log ID:	376898
Well Tag:	Not Reported	Project Tag:	Not Reported
Notice of Intent #:	S008910	Date Received:	30-MAR-04
Diameter:	8	Casing Depth:	14.2
Well Completion:	02-MAR-04	Well Owner:	Lovestone Auto
Well Type:	Resource Protection	Driller #:	Not Reported
Static Level:	0	Flow Rate (GPM):	0
Flow Type:	Not Reported	PSI:	0
Well Test:	Not Reported	Water Reclamation #:	57

I221 **WNW** **1/4 - 1/2 Mile** **Lower**	**WA WELLS**	**WALOG1000296288**

Database:	Ecology Well Logs	Well Log ID:	376899
Well Tag:	Not Reported	Project Tag:	Not Reported
Notice of Intent #:	S008910	Date Received:	30-MAR-04
Diameter:	8	Casing Depth:	4.5

Well Completion:	02-MAR-04	Well Owner:	Lovestone Auto
Well Type:	Resource Protection	Driller #:	Not Reported
Static Level:	0	Flow Rate (GPM):	0
Flow Type:	Not Reported	PSI:	0
Well Test:	Not Reported	Water Reclamation #:	57

I222
WNW
1/4 - 1/2 Mile
Lower

WA WELLS **WALOG1000296286**

Database:	Ecology Well Logs	Well Log ID:	376897
Well Tag:	Not Reported	Project Tag:	Not Reported
Notice of Intent #:	S008910	Date Received:	30-MAR-04
Diameter:	8	Casing Depth:	9
Well Completion:	27-FEB-04	Well Owner:	Lovestone Auto
Well Type:	Resource Protection	Driller #:	Not Reported
Static Level:	0	Flow Rate (GPM):	0
Flow Type:	Not Reported	PSI:	0
Well Test:	Not Reported	Water Reclamation #:	57

I223
WNW
1/4 - 1/2 Mile
Lower

WA WELLS **WALOG1000282741**

Database:	Ecology Well Logs	Well Log ID:	361758
Well Tag:	Not Reported	Project Tag:	Not Reported
Notice of Intent #:	S005837	Date Received:	03-JUN-03
Diameter:	0	Casing Depth:	26
Well Completion:	24-APR-03	Well Owner:	Conover Bond Llc
Well Type:	Resource Protection	Driller #:	Not Reported
Static Level:	0	Flow Rate (GPM):	0
Flow Type:	Not Reported	PSI:	0
Well Test:	Not Reported	Water Reclamation #:	57

I224
WNW
1/4 - 1/2 Mile
Lower

WA WELLS **WALOG1000282742**

Database:	Ecology Well Logs	Well Log ID:	361759
Well Tag:	Not Reported	Project Tag:	Not Reported
Notice of Intent #:	S005837	Date Received:	03-JUN-03
Diameter:	0	Casing Depth:	54
Well Completion:	24-APR-03	Well Owner:	Conover Bond Llc
Well Type:	Resource Protection	Driller #:	Not Reported
Static Level:	0	Flow Rate (GPM):	0
Flow Type:	Not Reported	PSI:	0
Well Test:	Not Reported	Water Reclamation #:	57

Map ID Direction Distance Elevation	Database	EDR ID Number
I225 **WNW** **1/4 - 1/2 Mile** **Lower**	**WA WELLS**	**WALOG1000296290**

Database:	Ecology Well Logs	Well Log ID:	376901
Well Tag:	Not Reported	Project Tag:	Not Reported
Notice of Intent #:	S008910	Date Received:	30-MAR-04
Diameter:	8	Casing Depth:	17.5
Well Completion:	02-MAR-04	Well Owner:	Lovestone Auto
Well Type:	Resource Protection	Driller #:	Not Reported
Static Level:	0	Flow Rate (GPM):	0
Flow Type:	Not Reported	PSI:	0
Well Test:	Not Reported	Water Reclamation #:	57

I226 **WNW** **1/4 - 1/2 Mile** **Lower**	**WA WELLS**	**WALOG1000360428**

Database:	Ecology Well Logs	Well Log ID:	458186
Well Tag:	ALR742	Project Tag:	Not Reported
Notice of Intent #:	RE01571	Date Received:	23-OCT-06
Diameter:	8	Casing Depth:	310
Well Completion:	20-SEP-06	Well Owner:	S And P Construction
Well Type:	Resource Protection	Driller #:	Not Reported
Static Level:	0	Flow Rate (GPM):	0
Flow Type:	Not Reported	PSI:	0
Well Test:	Not Reported	Water Reclamation #:	57

I227 **WNW** **1/4 - 1/2 Mile** **Lower**	**WA WELLS**	**WALOG1000420389**

Database:	Ecology Well Logs	Well Log ID:	543560
Well Tag:	ALR743	Project Tag:	Not Reported
Notice of Intent #:	RE01586	Date Received:	08-MAY-08
Diameter:	10	Casing Depth:	313
Well Completion:	29-SEP-06	Well Owner:	S And P Construction
Well Type:	Resource Protection	Driller #:	Not Reported
Static Level:	0	Flow Rate (GPM):	0
Flow Type:	Not Reported	PSI:	0
Well Test:	Not Reported	Water Reclamation #:	57

I228 **WNW** **1/4 - 1/2 Mile** **Lower**	**WA WELLS**	**WALOG1000360427**

Database:	Ecology Well Logs	Well Log ID:	458185
Well Tag:	Not Reported	Project Tag:	Not Reported
Notice of Intent #:	RE01571	Date Received:	23-OCT-06
Diameter:	10	Casing Depth:	313

Well Completion:	29-SEP-06	Well Owner:	S And P Construction
Well Type:	Resource Protection	Driller #:	Not Reported
Static Level:	0	Flow Rate (GPM):	0
Flow Type:	Not Reported	PSI:	0
Well Test:	Not Reported	Water Reclamation #:	57

I229
WNW
1/4 - 1/2 Mile
Lower

WA WELLS **WALOG1000354313**

Database:	Ecology Well Logs	Well Log ID:	449001
Well Tag:	Not Reported	Project Tag:	Not Reported
Notice of Intent #:	EE00592	Date Received:	05-JUL-06
Diameter:	8	Casing Depth:	12.5
Well Completion:	05-MAY-06	Well Owner:	Mckenna Long And Aldridge
Well Type:	Resource Protection	Driller #:	Not Reported
Static Level:	0	Flow Rate (GPM):	0
Flow Type:	Not Reported	PSI:	0
Well Test:	Not Reported	Water Reclamation #:	57

I230
WNW
1/4 - 1/2 Mile
Lower

WA WELLS **WALOG1000360426**

Database:	Ecology Well Logs	Well Log ID:	458184
Well Tag:	ALR745	Project Tag:	Not Reported
Notice of Intent #:	RE01571	Date Received:	23-OCT-06
Diameter:	8	Casing Depth:	314
Well Completion:	06-OCT-06	Well Owner:	S And P Construction
Well Type:	Resource Protection	Driller #:	Not Reported
Static Level:	0	Flow Rate (GPM):	0
Flow Type:	Not Reported	PSI:	0
Well Test:	Not Reported	Water Reclamation #:	57

J231
WSW
1/4 - 1/2 Mile
Lower

FED USGS **USGS40001266692**

Organization ID:	USGS-WA		
Organization Name:	USGS Washington Water Science Center		
Monitor Location:	25N/43E-19A01	Type:	Well
Description:	GWSI DATABASE AUGMENTATION SITE		
HUC:	17010305	Drainage Area:	Not Reported
Drainage Area Units:	Not Reported	Contrib Drainage Area:	Not Reported
Contrib Drainage Area Unts:	Not Reported	Aquifer:	Not Reported
Formation Type:	Not Reported	Aquifer Type:	Not Reported
Construction Date:	19881117	Well Depth:	15.8
Well Depth Units:	ft	Well Hole Depth:	16.5
Well Hole Depth Units:	ft		

Ground water levels,Number of Measurements:	1	Level reading date:	1988-11-17
Feet below surface:	8	Feet to sea level:	Not Reported

Note: Not Reported

232
ENE
1/4 - 1/2 Mile
Lower

FED USGS **USGS40001266940**

Organization ID:	USGS-WA		
Organization Name:	USGS Washington Water Science Center		
Monitor Location:	25N/43E 17Q01	Type:	Well
Description:	AKA: 25N 43E 07DCA1	HUC:	17010305
Drainage Area:	Not Reported	Drainage Area Units:	Not Reported
Contrib Drainage Area:	Not Reported	Contrib Drainage Area Unts:	Not Reported
Aquifer:	Not Reported	Formation Type:	Quaternary Alluvium
Aquifer Type:	Unconfined single aquifer	Construction Date:	19990413
Well Depth:	100	Well Depth Units:	ft
Well Hole Depth:	100	Well Hole Depth Units:	ft

K233
SSW
1/4 - 1/2 Mile
Higher

WA WELLS **WALOG1000501552**

Database:	Ecology Well Logs	Well Log ID:	681880
Well Tag:	Not Reported	Project Tag:	Not Reported
Notice of Intent #:	SE06615	Date Received:	26-APR-10
Diameter:	7.75	Casing Depth:	25
Well Completion:	09-MAR-10		
Well Owner:	Providence Sacred Heart Medical Ce | Geoengineers		
Well Type:	Resource Protection	Driller #:	Not Reported
Static Level:	0	Flow Rate (GPM):	0
Flow Type:	Not Reported	PSI:	0
Well Test:	Not Reported	Water Reclamation #:	57

K234
SSW
1/4 - 1/2 Mile
Higher

WA WELLS **WALOG1000501551**

Database:	Ecology Well Logs	Well Log ID:	681878
Well Tag:	Not Reported	Project Tag:	Not Reported
Notice of Intent #:	SE06615	Date Received:	26-APR-10
Diameter:	7.75	Casing Depth:	25
Well Completion:	09-MAR-10		
Well Owner:	Providence Sacred Heart Medical Ce | Geoengineers		
Well Type:	Resource Protection	Driller #:	Not Reported
Static Level:	0	Flow Rate (GPM):	0
Flow Type:	Not Reported	PSI:	0
Well Test:	Not Reported	Water Reclamation #:	57

Map ID Direction Distance Elevation	Database	EDR ID Number
K235 **SSW** **1/4 - 1/2 Mile** **Higher**	**WA WELLS**	**WALOG1000171053**

Database:	Ecology Well Logs	Well Log ID:	187004
Well Tag:	AAL260	Project Tag:	Not Reported
Notice of Intent #:	R020677	Date Received:	06-JUL-94
Diameter:	0	Casing Depth:	0
Well Completion:	28-JUN-94	Well Owner:	J. R. M. Inc.
Well Type:	Resource Protection	Driller #:	Not Reported
Static Level:	0	Flow Rate (GPM):	0
Flow Type:	Not Reported	PSI:	0
Well Test:	Not Reported	Water Reclamation #:	57

K236 **SSW** **1/4 - 1/2 Mile** **Higher**	**WA WELLS**	**WALOG1000501553**

Database:	Ecology Well Logs	Well Log ID:	681882
Well Tag:	Not Reported	Project Tag:	Not Reported
Notice of Intent #:	AE08669	Date Received:	26-APR-10
Diameter:	7.75	Casing Depth:	25
Well Completion:	09-MAR-10		
Well Owner:	Providence Sacred Heart Medical Ce | Geoengineers		
Well Type:	Decommisioning	Driller #:	Not Reported
Static Level:	0	Flow Rate (GPM):	0
Flow Type:	Not Reported	PSI:	0
Well Test:	Not Reported	Water Reclamation #:	57

K237 **SSW** **1/4 - 1/2 Mile** **Higher**	**WA WELLS**	**WALOG1000501579**

Database:	Ecology Well Logs	Well Log ID:	681931
Well Tag:	Not Reported	Project Tag:	Not Reported
Notice of Intent #:	AE10223	Date Received:	01-SEP-10
Diameter:	7.75	Casing Depth:	10
Well Completion:	05-AUG-10	Well Owner:	Arc Of Spokane | Geoengineers Inc
Well Type:	Decommisioning	Driller #:	Not Reported
Static Level:	0	Flow Rate (GPM):	0
Flow Type:	Not Reported	PSI:	0
Well Test:	Not Reported	Water Reclamation #:	57

K238 **SSW** **1/4 - 1/2 Mile** **Higher**	**WA WELLS**	**WALOG1000501578**

Database:	Ecology Well Logs	Well Log ID:	681929
Well Tag:	Not Reported	Project Tag:	Not Reported
Notice of Intent #:	AE10223	Date Received:	01-SEP-10

Diameter:	7.75	Casing Depth:	10
Well Completion:	05-AUG-10	Well Owner:	Arc Of Spokane | Geoengineers Inc
Well Type:	Decommisioning	Driller #:	Not Reported
Static Level:	0	Flow Rate (GPM):	0
Flow Type:	Not Reported	PSI:	0
Well Test:	Not Reported	Water Reclamation #:	57

K239
SSW
1/4 - 1/2 Mile
Higher

WA WELLS **WALOG1000501554**

Database:	Ecology Well Logs	Well Log ID:	681884
Well Tag:	Not Reported	Project Tag:	Not Reported
Notice of Intent #:	AE08669	Date Received:	26-APR-10
Diameter:	7.75	Casing Depth:	25
Well Completion:	09-MAR-10		
Well Owner:	Providence Sacred Heart Medical Ce | Geoengineers		
Well Type:	Decommisioning	Driller #:	Not Reported
Static Level:	0	Flow Rate (GPM):	0
Flow Type:	Not Reported	PSI:	0
Well Test:	Not Reported	Water Reclamation #:	57

J240
WSW
1/4 - 1/2 Mile
Lower

WA WELLS **WALOG1000387069**

Database:	Ecology Well Logs	Well Log ID:	495926
Well Tag:	Not Reported	Project Tag:	Not Reported
Notice of Intent #:	SE01815	Date Received:	13-SEP-07
Diameter:	6	Casing Depth:	5
Well Completion:	23-AUG-07	Well Owner:	Best Western | Psi Inc.
Well Type:	Resource Protection	Driller #:	Not Reported
Static Level:	0	Flow Rate (GPM):	0
Flow Type:	Not Reported	PSI:	0
Well Test:	Not Reported	Water Reclamation #:	57

J241
WSW
1/4 - 1/2 Mile
Lower

WA WELLS **WALOG1000387070**

Database:	Ecology Well Logs	Well Log ID:	495928
Well Tag:	Not Reported	Project Tag:	Not Reported
Notice of Intent #:	SE01815	Date Received:	13-SEP-07
Diameter:	6	Casing Depth:	12
Well Completion:	23-AUG-07	Well Owner:	Best Western | Psi Inc.
Well Type:	Resource Protection	Driller #:	Not Reported
Static Level:	0	Flow Rate (GPM):	0
Flow Type:	Not Reported	PSI:	0
Well Test:	Not Reported	Water Reclamation #:	57

Map ID Direction Distance Elevation	Database	EDR ID Number
J242 **WSW** **1/4 - 1/2 Mile** **Lower**	**WA WELLS**	**WALOG1000387068**

Database:	Ecology Well Logs	Well Log ID:	495925
Well Tag:	Not Reported	Project Tag:	Not Reported
Notice of Intent #:	SE01815	Date Received:	13-SEP-07
Diameter:	6	Casing Depth:	6.5
Well Completion:	23-AUG-07	Well Owner:	Best Western | Psi Inc.
Well Type:	Resource Protection	Driller #:	Not Reported
Static Level:	0	Flow Rate (GPM):	0
Flow Type:	Not Reported	PSI:	0
Well Test:	Not Reported	Water Reclamation #:	57

J243 **WSW** **1/4 - 1/2 Mile** **Lower**	**WA WELLS**	**WALOG1000357787**

Database:	Ecology Well Logs	Well Log ID:	454333
Well Tag:	Not Reported	Project Tag:	Not Reported
Notice of Intent #:	E000608	Date Received:	03-OCT-06
Diameter:	2	Casing Depth:	15
Well Completion:	01-SEP-06	Well Owner:	Bfs Retail/Commercial Operators
Well Type:	Resource Protection	Driller #:	Not Reported
Static Level:	0	Flow Rate (GPM):	0
Flow Type:	Not Reported	PSI:	0
Well Test:	Not Reported	Water Reclamation #:	57

J244 **WSW** **1/4 - 1/2 Mile** **Lower**	**WA WELLS**	**WALOG1000387067**

Database:	Ecology Well Logs	Well Log ID:	495924
Well Tag:	Not Reported	Project Tag:	Not Reported
Notice of Intent #:	SE01815	Date Received:	13-SEP-07
Diameter:	6	Casing Depth:	6.5
Well Completion:	23-AUG-07	Well Owner:	Best Western | Psi Inc.
Well Type:	Resource Protection	Driller #:	Not Reported
Static Level:	0	Flow Rate (GPM):	0
Flow Type:	Not Reported	PSI:	0
Well Test:	Not Reported	Water Reclamation #:	57

J245 **WSW** **1/4 - 1/2 Mile** **Lower**	**WA WELLS**	**WALOG1000397960**

Database:	Ecology Well Logs	Well Log ID:	510723
Well Tag:	APC036	Project Tag:	Not Reported
Notice of Intent #:	R053619	Date Received:	12-DEC-07
Diameter:	6	Casing Depth:	17

Well Completion:	07-NOV-07	Well Owner:	Tesoro Refining & Marketing Co. | U. R. S.
Well Type:	Resource Protection	Driller #:	Not Reported
Static Level:	0	Flow Rate (GPM):	0
Flow Type:	Not Reported	PSI:	0
Well Test:	Not Reported	Water Reclamation #:	57

J246
WSW
1/4 - 1/2 Mile
Lower

WA WELLS **WALOG1000397961**

Database:	Ecology Well Logs	Well Log ID:	510725
Well Tag:	APC038	Project Tag:	Not Reported
Notice of Intent #:	R053619	Date Received:	12-DEC-07
Diameter:	6	Casing Depth:	15
Well Completion:	07-NOV-07	Well Owner:	Tesoro Refining & Marketing Co. | U. R. S.
Well Type:	Resource Protection	Driller #:	Not Reported
Static Level:	0	Flow Rate (GPM):	0
Flow Type:	Not Reported	PSI:	0
Well Test:	Not Reported	Water Reclamation #:	57

J247
WSW
1/4 - 1/2 Mile
Lower

WA WELLS **WALOG1000397959**

Database:	Ecology Well Logs	Well Log ID:	510722
Well Tag:	APC037	Project Tag:	Not Reported
Notice of Intent #:	R053619	Date Received:	12-DEC-07
Diameter:	6	Casing Depth:	15
Well Completion:	07-NOV-07	Well Owner:	Tesoro Refining & Marketing Co. | U. R. S.
Well Type:	Resource Protection	Driller #:	Not Reported
Static Level:	0	Flow Rate (GPM):	0
Flow Type:	Not Reported	PSI:	0
Well Test:	Not Reported	Water Reclamation #:	57

J248
WSW
1/4 - 1/2 Mile
Lower

WA WELLS **WALOG1000387071**

Database:	Ecology Well Logs	Well Log ID:	495930
Well Tag:	Not Reported	Project Tag:	Not Reported
Notice of Intent #:	SE01815	Date Received:	13-SEP-07
Diameter:	6	Casing Depth:	5.5
Well Completion:	23-AUG-07	Well Owner:	Best Western | Psi Inc.
Well Type:	Resource Protection	Driller #:	Not Reported
Static Level:	0	Flow Rate (GPM):	0
Flow Type:	Not Reported	PSI:	0
Well Test:	Not Reported	Water Reclamation #:	57

Map ID Direction Distance Elevation	Database	EDR ID Number
J249 **WSW** **1/4 - 1/2 Mile** **Lower**	**WA WELLS**	**WALOG1000387072**

Database:	Ecology Well Logs	Well Log ID:	495932
Well Tag:	Not Reported	Project Tag:	Not Reported
Notice of Intent #:	SE01815	Date Received:	13-SEP-07
Diameter:	6	Casing Depth:	3
Well Completion:	23-AUG-07	Well Owner:	Best Western | Psi Inc.
Well Type:	Resource Protection	Driller #:	Not Reported
Static Level:	0	Flow Rate (GPM):	0
Flow Type:	Not Reported	PSI:	0
Well Test:	Not Reported	Water Reclamation #:	57

J250 **WSW** **1/4 - 1/2 Mile** **Lower**	**WA WELLS**	**WALOG1000350370**

Database:	Ecology Well Logs	Well Log ID:	442991
Well Tag:	Not Reported	Project Tag:	Not Reported
Notice of Intent #:	G014351	Date Received:	06-SEP-05
Diameter:	8	Casing Depth:	300
Well Completion:	16-AUG-05	Well Owner:	James Sagajn
Well Type:	Resource Protection	Driller #:	Not Reported
Static Level:	0	Flow Rate (GPM):	0
Flow Type:	Not Reported	PSI:	0
Well Test:	Not Reported	Water Reclamation #:	57

J251 **WSW** **1/4 - 1/2 Mile** **Lower**	**WA WELLS**	**WALOG1000226524**

Database:	Ecology Well Logs	Well Log ID:	295709
Well Tag:	Not Reported	Project Tag:	Not Reported
Notice of Intent #:	Not Reported	Date Received:	Not Reported
Diameter:	0	Casing Depth:	0
Well Completion:	Not Reported	Well Owner:	Unocal / 3rd & Division
Well Type:	Resource Protection	Driller #:	Not Reported
Static Level:	0	Flow Rate (GPM):	0
Flow Type:	Not Reported	PSI:	0
Well Test:	Not Reported	Water Reclamation #:	57

J252 **WSW** **1/4 - 1/2 Mile** **Lower**	**WA WELLS**	**WALOG1000226529**

Database:	Ecology Well Logs	Well Log ID:	295714
Well Tag:	Not Reported	Project Tag:	Not Reported
Notice of Intent #:	Not Reported	Date Received:	Not Reported
Diameter:	0	Casing Depth:	0

Well Completion:	Not Reported	Well Owner:	Unocal 3rd & Stevens
Well Type:	Resource Protection	Driller #:	Not Reported
Static Level:	0	Flow Rate (GPM):	0
Flow Type:	Not Reported	PSI:	0
Well Test:	Not Reported	Water Reclamation #:	57

J253
WSW
1/4 - 1/2 Mile
Lower

WA WELLS **WALOG1000226523**

Database:	Ecology Well Logs	Well Log ID:	295708
Well Tag:	Not Reported	Project Tag:	Not Reported
Notice of Intent #:	Not Reported	Date Received:	Not Reported
Diameter:	0	Casing Depth:	0
Well Completion:	Not Reported	Well Owner:	Unocal / 3rd & Division
Well Type:	Resource Protection	Driller #:	Not Reported
Static Level:	0	Flow Rate (GPM):	0
Flow Type:	Not Reported	PSI:	0
Well Test:	Not Reported	Water Reclamation #:	57

J254
WSW
1/4 - 1/2 Mile
Lower

WA WELLS **WALOG1000171077**

Database:	Ecology Well Logs	Well Log ID:	187034
Well Tag:	AAL436	Project Tag:	Not Reported
Notice of Intent #:	Not Reported	Date Received:	16-DEC-96
Diameter:	0	Casing Depth:	0
Well Completion:	10-DEC-96	Well Owner:	2nd Ave., & Browne St. Conoco
Well Type:	Water	Driller #:	Not Reported
Static Level:	0	Flow Rate (GPM):	0
Flow Type:	Not Reported	PSI:	0
Well Test:	Not Reported	Water Reclamation #:	57

J255
WSW
1/4 - 1/2 Mile
Lower

WA WELLS **WALOG1000225808**

Database:	Ecology Well Logs	Well Log ID:	294738
Well Tag:	Not Reported	Project Tag:	Not Reported
Notice of Intent #:	Not Reported	Date Received:	Not Reported
Diameter:	7	Casing Depth:	15
Well Completion:	Not Reported	Well Owner:	Divine'S Auto Center
Well Type:	Resource Protection	Driller #:	Not Reported
Static Level:	0	Flow Rate (GPM):	0
Flow Type:	Not Reported	PSI:	0
Well Test:	Not Reported	Water Reclamation #:	57

Map ID Direction Distance Elevation	Database	EDR ID Number
J256 **WSW** **1/4 - 1/2 Mile** **Lower**	**WA WELLS**	**WALOG1000330404**

Database:	Ecology Well Logs	Well Log ID:	415360
Well Tag:	Not Reported	Project Tag:	Not Reported
Notice of Intent #:	A073006	Date Received:	22-JUL-05
Diameter:	0	Casing Depth:	0
Well Completion:	28-APR-05	Well Owner:	Tesoro Refining And Marketing Co
Well Type:	Decommisioning	Driller #:	Not Reported
Static Level:	0	Flow Rate (GPM):	0
Flow Type:	Not Reported	PSI:	0
Well Test:	Not Reported	Water Reclamation #:	57

J257 **WSW** **1/4 - 1/2 Mile** **Lower**	**WA WELLS**	**WALOG1000330405**

Database:	Ecology Well Logs	Well Log ID:	415361
Well Tag:	Not Reported	Project Tag:	Not Reported
Notice of Intent #:	A073005	Date Received:	22-JUL-05
Diameter:	0	Casing Depth:	0
Well Completion:	26-APR-05	Well Owner:	Tesoro Refining And Marketing Co
Well Type:	Decommisioning	Driller #:	Not Reported
Static Level:	0	Flow Rate (GPM):	0
Flow Type:	Not Reported	PSI:	0
Well Test:	Not Reported	Water Reclamation #:	57

J258 **WSW** **1/4 - 1/2 Mile** **Lower**	**WA WELLS**	**WALOG1000226532**

Database:	Ecology Well Logs	Well Log ID:	295717
Well Tag:	Not Reported	Project Tag:	Not Reported
Notice of Intent #:	Not Reported	Date Received:	Not Reported
Diameter:	0	Casing Depth:	0
Well Completion:	Not Reported	Well Owner:	Unocal 3rd & Stevens
Well Type:	Resource Protection	Driller #:	Not Reported
Static Level:	0	Flow Rate (GPM):	0
Flow Type:	Not Reported	PSI:	0
Well Test:	Not Reported	Water Reclamation #:	57

J259 **WSW** **1/4 - 1/2 Mile** **Lower**	**WA WELLS**	**WALOG1000226530**

Database:	Ecology Well Logs	Well Log ID:	295715
Well Tag:	Not Reported	Project Tag:	Not Reported
Notice of Intent #:	Not Reported	Date Received:	Not Reported
Diameter:	0	Casing Depth:	0

Well Completion:	Not Reported	Well Owner:	Unocal 3rd & Stevens
Well Type:	Resource Protection	Driller #:	Not Reported
Static Level:	0	Flow Rate (GPM):	0
Flow Type:	Not Reported	PSI:	0
Well Test:	Not Reported	Water Reclamation #:	57

J260
WSW
1/4 - 1/2 Mile
Lower

WA WELLS **WALOG1000226531**

Database:	Ecology Well Logs	Well Log ID:	295716
Well Tag:	Not Reported	Project Tag:	Not Reported
Notice of Intent #:	Not Reported	Date Received:	Not Reported
Diameter:	0	Casing Depth:	0
Well Completion:	Not Reported	Well Owner:	Unocal 3rd & Stevens
Well Type:	Resource Protection	Driller #:	Not Reported
Static Level:	0	Flow Rate (GPM):	0
Flow Type:	Not Reported	PSI:	0
Well Test:	Not Reported	Water Reclamation #:	57

J261
WSW
1/4 - 1/2 Mile
Lower

WA WELLS **WALOG1000426287**

Database:	Ecology Well Logs	Well Log ID:	551014
Well Tag:	APN569	Project Tag:	Not Reported
Notice of Intent #:	R059986	Date Received:	05-MAY-08
Diameter:	6	Casing Depth:	15
Well Completion:	17-APR-08		
Well Owner:	Tesoro Refining And Marketing | Urs Corporation		
Well Type:	Resource Protection	Driller #:	Not Reported
Static Level:	0	Flow Rate (GPM):	0
Flow Type:	Not Reported	PSI:	0
Well Test:	Not Reported	Water Reclamation #:	57

J262
WSW
1/4 - 1/2 Mile
Lower

WA WELLS **WALOG1000544834**

Database:	Ecology Well Logs	Well Log ID:	765551
Well Tag:	Not Reported	Project Tag:	Not Reported
Notice of Intent #:	AE13963	Date Received:	02-SEP-11
Diameter:	7.75	Casing Depth:	0
Well Completion:	13-JUL-11	Well Owner:	Valor Haven Llc | Geoengineers Inc
Well Type:	Decommisioning	Driller #:	Not Reported
Static Level:	0	Flow Rate (GPM):	0
Flow Type:	Not Reported	PSI:	0
Well Test:	Not Reported	Water Reclamation #:	57

Map ID Direction Distance Elevation	Database	EDR ID Number
J263 **WSW** **1/4 - 1/2 Mile** **Lower**	**WA WELLS**	**WALOG1000544851**

Database:	Ecology Well Logs	Well Log ID:	765584
Well Tag:	Not Reported	Project Tag:	Not Reported
Notice of Intent #:	SE42826	Date Received:	17-JUN-11
Diameter:	7.75	Casing Depth:	0
Well Completion:	01-JUN-11	Well Owner:	Valor Haven Llc
Well Type:	Resource Protection	Driller #:	Not Reported
Static Level:	0	Flow Rate (GPM):	0
Flow Type:	Not Reported	PSI:	0
Well Test:	Not Reported	Water Reclamation #:	57

J264 **WSW** **1/4 - 1/2 Mile** **Lower**	**WA WELLS**	**WALOG1000544833**

Database:	Ecology Well Logs	Well Log ID:	765549
Well Tag:	Not Reported	Project Tag:	Not Reported
Notice of Intent #:	AE13963	Date Received:	02-SEP-11
Diameter:	7.75	Casing Depth:	0
Well Completion:	13-JUL-11	Well Owner:	Valor Haven Llc | Geoengineers Inc
Well Type:	Decommisioning	Driller #:	Not Reported
Static Level:	0	Flow Rate (GPM):	0
Flow Type:	Not Reported	PSI:	0
Well Test:	Not Reported	Water Reclamation #:	57

J265 **WSW** **1/4 - 1/2 Mile** **Lower**	**WA WELLS**	**WALOG1000544825**

Database:	Ecology Well Logs	Well Log ID:	765533
Well Tag:	Not Reported	Project Tag:	Not Reported
Notice of Intent #:	AE13964	Date Received:	25-JUL-11
Diameter:	7.75	Casing Depth:	0
Well Completion:	13-JUL-11	Well Owner:	Valor Haven Llc | Geoengineers~ Inc.
Well Type:	Decommisioning	Driller #:	Not Reported
Static Level:	0	Flow Rate (GPM):	0
Flow Type:	Not Reported	PSI:	0
Well Test:	Not Reported	Water Reclamation #:	57

J266 **WSW** **1/4 - 1/2 Mile** **Lower**	**WA WELLS**	**WALOG1000544826**

Database:	Ecology Well Logs	Well Log ID:	765535
Well Tag:	Not Reported	Project Tag:	Not Reported
Notice of Intent #:	AE13964	Date Received:	25-JUL-11
Diameter:	7.75	Casing Depth:	0

Well Completion:	13-JUL-11	Well Owner:	Valor Haven Llc | Geoengineers~ Inc.
Well Type:	Decommisioning	Driller #:	Not Reported
Static Level:	0	Flow Rate (GPM):	0
Flow Type:	Not Reported	PSI:	0
Well Test:	Not Reported	Water Reclamation #:	57

J267
WSW **WA WELLS** **WALOG1000752205**
1/4 - 1/2 Mile
Lower

Database:	Ecology Well Logs	Well Log ID:	1608359
Well Tag:	Not Reported	Project Tag:	b81590121
Notice of Intent #:	AE41276	Date Received:	03-FEB-17
Diameter:	8	Casing Depth:	20
Well Completion:	01-FEB-17	Well Owner:	Hawkins - Booker
Well Type:	Decommisioning	Driller #:	2493
Static Level:	0	Flow Rate (GPM):	0
Flow Type:	Dry Hole	PSI:	0
Well Test:	Not Reported	Water Reclamation #:	57

J268
WSW **WA WELLS** **WALOG1000752206**
1/4 - 1/2 Mile
Lower

Database:	Ecology Well Logs	Well Log ID:	1608360
Well Tag:	Not Reported	Project Tag:	b81590122
Notice of Intent #:	AE41276	Date Received:	03-FEB-17
Diameter:	8	Casing Depth:	20
Well Completion:	01-FEB-17	Well Owner:	Hawkins - Booker
Well Type:	Decommisioning	Driller #:	2493
Static Level:	0	Flow Rate (GPM):	0
Flow Type:	Dry Hole	PSI:	0
Well Test:	Not Reported	Water Reclamation #:	57

J269
WSW **WA WELLS** **WALOG1000752204**
1/4 - 1/2 Mile
Lower

Database:	Ecology Well Logs	Well Log ID:	1608358
Well Tag:	Not Reported	Project Tag:	b81590122
Notice of Intent #:	SE60966	Date Received:	03-FEB-17
Diameter:	8	Casing Depth:	20
Well Completion:	01-FEB-17	Well Owner:	Hawkins - Booker
Well Type:	Resource Protection	Driller #:	2493
Static Level:	0	Flow Rate (GPM):	0
Flow Type:	Dry Hole	PSI:	0
Well Test:	Not Reported	Water Reclamation #:	57

Map ID Direction Distance Elevation	Database	EDR ID Number
J270 **WSW** **1/4 - 1/2 Mile** **Lower**	**WA WELLS**	**WALOG1000544852**

Database:	Ecology Well Logs	Well Log ID:	765586
Well Tag:	Not Reported	Project Tag:	Not Reported
Notice of Intent #:	AE13501	Date Received:	17-JUN-11
Diameter:	7.75	Casing Depth:	0
Well Completion:	01-JUN-11	Well Owner:	Valor Haven Llc | Geoengineers Inc.
Well Type:	Decommisioning	Driller #:	Not Reported
Static Level:	0	Flow Rate (GPM):	0
Flow Type:	Not Reported	PSI:	0
Well Test:	Not Reported	Water Reclamation #:	57

J271 **WSW** **1/4 - 1/2 Mile** **Lower**	**WA WELLS**	**WALOG1000752203**

Database:	Ecology Well Logs	Well Log ID:	1608357
Well Tag:	Not Reported	Project Tag:	b81590121
Notice of Intent #:	SE60966	Date Received:	03-FEB-17
Diameter:	8	Casing Depth:	20
Well Completion:	01-FEB-17	Well Owner:	Hawkins - Booker
Well Type:	Resource Protection	Driller #:	2493
Static Level:	0	Flow Rate (GPM):	0
Flow Type:	Dry Hole	PSI:	0
Well Test:	Not Reported	Water Reclamation #:	57

J272 **WSW** **1/4 - 1/2 Mile** **Lower**	**WA WELLS**	**WALOG1000544824**

Database:	Ecology Well Logs	Well Log ID:	765532
Well Tag:	Not Reported	Project Tag:	Not Reported
Notice of Intent #:	SE43181	Date Received:	25-JUL-11
Diameter:	7.75	Casing Depth:	6
Well Completion:	13-JUL-11	Well Owner:	Valor Haven Llc | Geoengineers~ Inc.
Well Type:	Resource Protection	Driller #:	Not Reported
Static Level:	0	Flow Rate (GPM):	0
Flow Type:	Not Reported	PSI:	0
Well Test:	Not Reported	Water Reclamation #:	57

J273 **WSW** **1/4 - 1/2 Mile** **Lower**	**WA WELLS**	**WALOG1000447652**

Database:	Ecology Well Logs	Well Log ID:	579392
Well Tag:	Not Reported	Project Tag:	Not Reported
Notice of Intent #:	S013149	Date Received:	16-NOV-06
Diameter:	8	Casing Depth:	20

Well Completion:	24-OCT-06	Well Owner:	Inland Empire Optical
Well Type:	Resource Protection	Driller #:	Not Reported
Static Level:	0	Flow Rate (GPM):	0
Flow Type:	Not Reported	PSI:	0
Well Test:	Not Reported	Water Reclamation #:	57

J274
WSW
1/4 - 1/2 Mile
Lower

WA WELLS **WALOG1000447653**

Database:	Ecology Well Logs	Well Log ID:	579393
Well Tag:	Not Reported	Project Tag:	Not Reported
Notice of Intent #:	S013149	Date Received:	16-NOV-06
Diameter:	8	Casing Depth:	20
Well Completion:	24-OCT-06	Well Owner:	Inland Empire Optical
Well Type:	Resource Protection	Driller #:	Not Reported
Static Level:	0	Flow Rate (GPM):	0
Flow Type:	Not Reported	PSI:	0
Well Test:	Not Reported	Water Reclamation #:	57

J275
WSW
1/4 - 1/2 Mile
Lower

WA WELLS **WALOG1000438596**

Database:	Ecology Well Logs	Well Log ID:	566978
Well Tag:	Not Reported	Project Tag:	Not Reported
Notice of Intent #:	Not Reported	Date Received:	14-DEC-88
Diameter:	7	Casing Depth:	16.5
Well Completion:	17-NOV-88	Well Owner:	Devine Corp
Well Type:	Resource Protection	Driller #:	Not Reported
Static Level:	0	Flow Rate (GPM):	0
Flow Type:	Not Reported	PSI:	0
Well Test:	Not Reported	Water Reclamation #:	57

J276
WSW
1/4 - 1/2 Mile
Lower

WA WELLS **WALOG1000438552**

Database:	Ecology Well Logs	Well Log ID:	566919
Well Tag:	Not Reported	Project Tag:	Not Reported
Notice of Intent #:	Not Reported	Date Received:	12-SEP-89
Diameter:	0	Casing Depth:	40
Well Completion:	Not Reported	Well Owner:	Unocal
Well Type:	Resource Protection	Driller #:	Not Reported
Static Level:	0	Flow Rate (GPM):	0
Flow Type:	Not Reported	PSI:	0
Well Test:	Not Reported	Water Reclamation #:	57

Map ID Direction Distance Elevation	Database	EDR ID Number
J277 **WSW** **1/4 - 1/2 Mile** **Lower**	**WA WELLS**	**WALOG1000438553**

Database:	Ecology Well Logs	Well Log ID:	566921
Well Tag:	Not Reported	Project Tag:	Not Reported
Notice of Intent #:	Not Reported	Date Received:	03-AUG-90
Diameter:	2	Casing Depth:	16
Well Completion:	07-MAR-90	Well Owner:	Unocal
Well Type:	Resource Protection	Driller #:	Not Reported
Static Level:	0	Flow Rate (GPM):	0
Flow Type:	Not Reported	PSI:	0
Well Test:	Not Reported	Water Reclamation #:	57

J278 **WSW** **1/4 - 1/2 Mile** **Lower**	**WA WELLS**	**WALOG1000485522**

Database:	Ecology Well Logs	Well Log ID:	649984
Well Tag:	Not Reported	Project Tag:	Not Reported
Notice of Intent #:	SE06301	Date Received:	25-FEB-10
Diameter:	4.5	Casing Depth:	18.6
Well Completion:	25-JAN-10	Well Owner:	City Of Spokane | Budinger And Associates
Well Type:	Resource Protection	Driller #:	Not Reported
Static Level:	0	Flow Rate (GPM):	0
Flow Type:	Not Reported	PSI:	0
Well Test:	Not Reported	Water Reclamation #:	57

J279 **WSW** **1/4 - 1/2 Mile** **Lower**	**WA WELLS**	**WALOG1000544823**

Database:	Ecology Well Logs	Well Log ID:	765530
Well Tag:	Not Reported	Project Tag:	Not Reported
Notice of Intent #:	SE43181	Date Received:	25-JUL-11
Diameter:	7.75	Casing Depth:	8
Well Completion:	13-JUL-11	Well Owner:	Valor Haven Llc | Geoengineers~ Inc.
Well Type:	Resource Protection	Driller #:	Not Reported
Static Level:	0	Flow Rate (GPM):	0
Flow Type:	Not Reported	PSI:	0
Well Test:	Not Reported	Water Reclamation #:	57

J280 **WSW** **1/4 - 1/2 Mile** **Lower**	**WA WELLS**	**WALOG1000485521**

Database:	Ecology Well Logs	Well Log ID:	649982
Well Tag:	Not Reported	Project Tag:	Not Reported
Notice of Intent #:	SE06301	Date Received:	25-FEB-10
Diameter:	4.5	Casing Depth:	20

Well Completion:	25-JAN-10	Well Owner:	City Of Spokane | Budinger And Associates
Well Type:	Resource Protection	Driller #:	Not Reported
Static Level:	0	Flow Rate (GPM):	0
Flow Type:	Not Reported	PSI:	0
Well Test:	Not Reported	Water Reclamation #:	57

J281
WSW
1/4 - 1/2 Mile
Lower

WA WELLS **WALOG1000452844**

Database:	Ecology Well Logs	Well Log ID:	586170
Well Tag:	AAL436	Project Tag:	Not Reported
Notice of Intent #:	R016109	Date Received:	16-DEC-96
Diameter:	0	Casing Depth:	0
Well Completion:	10-DEC-96	Well Owner:	Fairco Inc
Well Type:	Resource Protection	Driller #:	Not Reported
Static Level:	0	Flow Rate (GPM):	0
Flow Type:	Not Reported	PSI:	0
Well Test:	Not Reported	Water Reclamation #:	57

J282
WSW
1/4 - 1/2 Mile
Lower

WA WELLS **WALOG1000485520**

Database:	Ecology Well Logs	Well Log ID:	649980
Well Tag:	Not Reported	Project Tag:	Not Reported
Notice of Intent #:	SE06301	Date Received:	25-FEB-10
Diameter:	4.5	Casing Depth:	15
Well Completion:	25-JAN-10	Well Owner:	City Of Spokane | Budinger And Associates
Well Type:	Resource Protection	Driller #:	Not Reported
Static Level:	0	Flow Rate (GPM):	0
Flow Type:	Not Reported	PSI:	0
Well Test:	Not Reported	Water Reclamation #:	57

J283
WSW
1/4 - 1/2 Mile
Lower

AQUIFLOW **42328**

Site ID:	Not Reported
Groundwater Flow:	N, W
Shallowest Water Table Depth:	4.60
Deepest Water Table Depth:	9.55
Average Water Table Depth:	Not Reported
Date:	12/11/1997

L284
NE
1/4 - 1/2 Mile
Lower

WA WELLS **WALOG1000173279**

Database:	Ecology Well Logs	Well Log ID:	189522
Well Tag:	AEC351	Project Tag:	Not Reported
Notice of Intent #:	R017961	Date Received:	12-JUN-98
Diameter:	6	Casing Depth:	20
Well Completion:	04-JUN-98	Well Owner:	U.S. Postal Service
Well Type:	Resource Protection	Driller #:	2271
Static Level:	0	Flow Rate (GPM):	0

Flow Type:	Not Reported	PSI:	0
Well Test:	Not Reported	Water Reclamation #:	57

L285
NE
1/4 - 1/2 Mile
Lower

WA WELLS **WALOG1000171060**

Database:	Ecology Well Logs	Well Log ID:	187013
Well Tag:	AAL273	Project Tag:	Not Reported
Notice of Intent #:	R014395	Date Received:	Not Reported
Diameter:	0	Casing Depth:	0
Well Completion:	20-OCT-94	Well Owner:	Burlington Northern Railroad
Well Type:	Resource Protection	Driller #:	Not Reported
Static Level:	0	Flow Rate (GPM):	0
Flow Type:	Not Reported	PSI:	0
Well Test:	Not Reported	Water Reclamation #:	57

L286
NE
1/4 - 1/2 Mile
Lower

WA WELLS **WALOG1000173281**

Database:	Ecology Well Logs	Well Log ID:	189524
Well Tag:	AEC353	Project Tag:	Not Reported
Notice of Intent #:	R017961	Date Received:	12-JUN-98
Diameter:	6	Casing Depth:	18
Well Completion:	04-JUN-98	Well Owner:	U.S. Postal Service
Well Type:	Resource Protection	Driller #:	2271
Static Level:	0	Flow Rate (GPM):	0
Flow Type:	Not Reported	PSI:	0
Well Test:	Not Reported	Water Reclamation #:	57

L287
NE
1/4 - 1/2 Mile
Lower

WA WELLS **WALOG1000173280**

Database:	Ecology Well Logs	Well Log ID:	189523
Well Tag:	AEC352	Project Tag:	Not Reported
Notice of Intent #:	R017961	Date Received:	12-JUN-98
Diameter:	6	Casing Depth:	18
Well Completion:	04-JUN-98	Well Owner:	U.S. Postal Service
Well Type:	Resource Protection	Driller #:	2271
Static Level:	0	Flow Rate (GPM):	0
Flow Type:	Not Reported	PSI:	0
Well Test:	Not Reported	Water Reclamation #:	57

Map ID Direction Distance Elevation	Database	EDR ID Number
L288 **NE** **1/4 - 1/2 Mile** **Lower**	**WA WELLS**	**WALOG1000171057**

Database:	Ecology Well Logs	Well Log ID:	187010
Well Tag:	AAL270	Project Tag:	Not Reported
Notice of Intent #:	R014395	Date Received:	Not Reported
Diameter:	0	Casing Depth:	0
Well Completion:	19-OCT-94	Well Owner:	Burlington Northern Railroad
Well Type:	Resource Protection	Driller #:	Not Reported
Static Level:	0	Flow Rate (GPM):	0
Flow Type:	Not Reported	PSI:	0
Well Test:	Not Reported	Water Reclamation #:	57

L289 **NE** **1/4 - 1/2 Mile** **Lower**	**WA WELLS**	**WALOG1000171056**

Database:	Ecology Well Logs	Well Log ID:	187009
Well Tag:	AAL269	Project Tag:	Not Reported
Notice of Intent #:	R014395	Date Received:	Not Reported
Diameter:	0	Casing Depth:	0
Well Completion:	18-OCT-94	Well Owner:	Burlington Northern Railroad
Well Type:	Resource Protection	Driller #:	Not Reported
Static Level:	0	Flow Rate (GPM):	0
Flow Type:	Not Reported	PSI:	0
Well Test:	Not Reported	Water Reclamation #:	57

L290 **NE** **1/4 - 1/2 Mile** **Lower**	**WA WELLS**	**WALOG1000171059**

Database:	Ecology Well Logs	Well Log ID:	187012
Well Tag:	AAL272	Project Tag:	Not Reported
Notice of Intent #:	R014395	Date Received:	Not Reported
Diameter:	0	Casing Depth:	0
Well Completion:	18-OCT-94	Well Owner:	Burlington Northern Railroad
Well Type:	Resource Protection	Driller #:	Not Reported
Static Level:	0	Flow Rate (GPM):	0
Flow Type:	Not Reported	PSI:	0
Well Test:	Not Reported	Water Reclamation #:	57

L291 **NE** **1/4 - 1/2 Mile** **Lower**	**WA WELLS**	**WALOG1000171058**

Database:	Ecology Well Logs	Well Log ID:	187011
Well Tag:	AAL271	Project Tag:	Not Reported
Notice of Intent #:	R014395	Date Received:	Not Reported
Diameter:	0	Casing Depth:	0

Well Completion:	19-OCT-94	Well Owner:	Burlington Northern Railroad
Well Type:	Resource Protection	Driller #:	Not Reported
Static Level:	0	Flow Rate (GPM):	0
Flow Type:	Not Reported	PSI:	0
Well Test:	Not Reported	Water Reclamation #:	57

L292
NE
1/4 - 1/2 Mile
Lower

WA WELLS **WALOG1000437890**

Database:	Ecology Well Logs	Well Log ID:	565991
Well Tag:	Not Reported	Project Tag:	Not Reported
Notice of Intent #:	Not Reported	Date Received:	30-APR-93
Diameter:	2	Casing Depth:	18
Well Completion:	17-MAY-91	Well Owner:	Glacier Park Co
Well Type:	Resource Protection	Driller #:	Not Reported
Static Level:	0	Flow Rate (GPM):	0
Flow Type:	Not Reported	PSI:	0
Well Test:	Not Reported	Water Reclamation #:	57

L293
NE
1/4 - 1/2 Mile
Lower

WA WELLS **WALOG1000438369**

Database:	Ecology Well Logs	Well Log ID:	566664
Well Tag:	Not Reported	Project Tag:	Not Reported
Notice of Intent #:	R014211	Date Received:	09-SEP-97
Diameter:	6	Casing Depth:	20
Well Completion:	19-OCT-94	Well Owner:	Burlington Northern Railroad
Well Type:	Resource Protection	Driller #:	Not Reported
Static Level:	0	Flow Rate (GPM):	0
Flow Type:	Not Reported	PSI:	0
Well Test:	Not Reported	Water Reclamation #:	57

L294
NE
1/4 - 1/2 Mile
Lower

WA WELLS **WALOG1000438368**

Database:	Ecology Well Logs	Well Log ID:	566663
Well Tag:	Not Reported	Project Tag:	Not Reported
Notice of Intent #:	R014395	Date Received:	07-NOV-94
Diameter:	6	Casing Depth:	25
Well Completion:	19-OCT-94	Well Owner:	Burlington Northern Railroad
Well Type:	Resource Protection	Driller #:	Not Reported
Static Level:	0	Flow Rate (GPM):	0
Flow Type:	Not Reported	PSI:	0
Well Test:	Not Reported	Water Reclamation #:	57

Map ID Direction Distance Elevation	Database	EDR ID Number
L295 **NE** **1/4 - 1/2 Mile** **Lower**	**WA WELLS**	**WALOG1000438371**

Database:	Ecology Well Logs	Well Log ID:	566666
Well Tag:	Not Reported	Project Tag:	Not Reported
Notice of Intent #:	R014211	Date Received:	09-SEP-97
Diameter:	6	Casing Depth:	25
Well Completion:	19-OCT-94	Well Owner:	Burlington Northern Railroad
Well Type:	Resource Protection	Driller #:	Not Reported
Static Level:	0	Flow Rate (GPM):	0
Flow Type:	Not Reported	PSI:	0
Well Test:	Not Reported	Water Reclamation #:	57

L296 **NE** **1/4 - 1/2 Mile** **Lower**	**WA WELLS**	**WALOG1000438370**

Database:	Ecology Well Logs	Well Log ID:	566665
Well Tag:	Not Reported	Project Tag:	Not Reported
Notice of Intent #:	R014211	Date Received:	09-SEP-97
Diameter:	6	Casing Depth:	20
Well Completion:	19-OCT-94	Well Owner:	Burlington Northern Railroad
Well Type:	Resource Protection	Driller #:	Not Reported
Static Level:	0	Flow Rate (GPM):	0
Flow Type:	Not Reported	PSI:	0
Well Test:	Not Reported	Water Reclamation #:	57

L297 **NE** **1/4 - 1/2 Mile** **Lower**	**WA WELLS**	**WALOG1000438364**

Database:	Ecology Well Logs	Well Log ID:	566659
Well Tag:	AAL271	Project Tag:	Not Reported
Notice of Intent #:	R014395	Date Received:	07-NOV-94
Diameter:	6	Casing Depth:	20
Well Completion:	19-OCT-94	Well Owner:	Burlington Northern Railroad
Well Type:	Resource Protection	Driller #:	Not Reported
Static Level:	0	Flow Rate (GPM):	0
Flow Type:	Not Reported	PSI:	0
Well Test:	Not Reported	Water Reclamation #:	57

L298 **NE** **1/4 - 1/2 Mile** **Lower**	**WA WELLS**	**WALOG1000437891**

Database:	Ecology Well Logs	Well Log ID:	565993
Well Tag:	Not Reported	Project Tag:	Not Reported
Notice of Intent #:	Not Reported	Date Received:	30-APR-93
Diameter:	2	Casing Depth:	17

Well Completion:	17-MAY-91	Well Owner:	Glacier Park Co
Well Type:	Resource Protection	Driller #:	Not Reported
Static Level:	0	Flow Rate (GPM):	0
Flow Type:	Not Reported	PSI:	0
Well Test:	Not Reported	Water Reclamation #:	57

L299
NE
1/4 - 1/2 Mile
Lower

WA WELLS **WALOG1000438367**

Database:	Ecology Well Logs	Well Log ID:	566662
Well Tag:	AAL272	Project Tag:	Not Reported
Notice of Intent #:	R014395	Date Received:	07-NOV-94
Diameter:	6	Casing Depth:	25
Well Completion:	19-OCT-94	Well Owner:	Burlington Northern Railroad
Well Type:	Resource Protection	Driller #:	Not Reported
Static Level:	0	Flow Rate (GPM):	0
Flow Type:	Not Reported	PSI:	0
Well Test:	Not Reported	Water Reclamation #:	57

L300
NE
1/4 - 1/2 Mile
Lower

WA WELLS **WALOG1000438366**

Database:	Ecology Well Logs	Well Log ID:	566661
Well Tag:	AAL269	Project Tag:	Not Reported
Notice of Intent #:	R014395	Date Received:	07-NOV-94
Diameter:	6	Casing Depth:	25
Well Completion:	19-OCT-94	Well Owner:	Burlington Northern Railroad
Well Type:	Resource Protection	Driller #:	Not Reported
Static Level:	0	Flow Rate (GPM):	0
Flow Type:	Not Reported	PSI:	0
Well Test:	Not Reported	Water Reclamation #:	57

L301
NE
1/4 - 1/2 Mile
Lower

WA WELLS **WALOG1000165718**

Database:	Ecology Well Logs	Well Log ID:	180797
Well Tag:	Not Reported	Project Tag:	Not Reported
Notice of Intent #:	056308	Date Received:	Not Reported
Diameter:	2	Casing Depth:	18
Well Completion:	17-MAY-91	Well Owner:	Glacier Park Co.
Well Type:	Water	Driller #:	0463
Static Level:	0	Flow Rate (GPM):	0
Flow Type:	Not Reported	PSI:	0
Well Test:	Not Reported	Water Reclamation #:	57

Map ID Direction Distance Elevation	Database	EDR ID Number
L302 **NE** **1/4 - 1/2 Mile** **Lower**	**WA WELLS**	**WALOG1000003857**

Database:	Ecology Well Logs	Well Log ID:	1655230
Well Tag:	Not Reported	Project Tag:	B-10
Notice of Intent #:	SE64542	Date Received:	28-DEC-17
Diameter:	66	Casing Depth:	27
Well Completion:	20-DEC-17	Well Owner:	Gonzaga University
Well Type:	Resource Protection	Driller #:	3162
Static Level:	0	Flow Rate (GPM):	0
Flow Type:	Static Level	PSI:	0
Well Test:	Not Reported	Water Reclamation #:	57

L303 **NE** **1/4 - 1/2 Mile** **Lower**	**WA WELLS**	**WALOG1000003856**

Database:	Ecology Well Logs	Well Log ID:	1655229
Well Tag:	Not Reported	Project Tag:	B-8
Notice of Intent #:	SE64542	Date Received:	28-DEC-17
Diameter:	6	Casing Depth:	37
Well Completion:	20-DEC-17	Well Owner:	Gonzaga University
Well Type:	Resource Protection	Driller #:	3162
Static Level:	0	Flow Rate (GPM):	0
Flow Type:	Static Level	PSI:	0
Well Test:	Not Reported	Water Reclamation #:	57

L304 **NE** **1/4 - 1/2 Mile** **Lower**	**WA WELLS**	**WALOG1000003859**

Database:	Ecology Well Logs	Well Log ID:	1655232
Well Tag:	Not Reported	Project Tag:	B-2
Notice of Intent #:	AE46600	Date Received:	28-DEC-17
Diameter:	6	Casing Depth:	47
Well Completion:	20-DEC-17	Well Owner:	Gonzaga University
Well Type:	Decommisioning	Driller #:	3162
Static Level:	0	Flow Rate (GPM):	0
Flow Type:	Not Reported	PSI:	0
Well Test:	Not Reported	Water Reclamation #:	57

L305 **NE** **1/4 - 1/2 Mile** **Lower**	**WA WELLS**	**WALOG1000003858**

Database:	Ecology Well Logs	Well Log ID:	1655231
Well Tag:	Not Reported	Project Tag:	B-12
Notice of Intent #:	SE64542	Date Received:	28-DEC-17
Diameter:	6	Casing Depth:	17

Well Completion:	20-DEC-17	Well Owner:	Gonzaga University
Well Type:	Resource Protection	Driller #:	3162
Static Level:	0	Flow Rate (GPM):	0
Flow Type:	Static Level	PSI:	0
Well Test:	Not Reported	Water Reclamation #:	57

L306
NE
1/4 - 1/2 Mile
Lower

WA WELLS **WALOG1000003853**

Database:	Ecology Well Logs	Well Log ID:	1655226
Well Tag:	Not Reported	Project Tag:	B-3
Notice of Intent #:	SE64542	Date Received:	28-DEC-17
Diameter:	6	Casing Depth:	47
Well Completion:	20-DEC-17	Well Owner:	Gonzaga University
Well Type:	Resource Protection	Driller #:	3162
Static Level:	0	Flow Rate (GPM):	0
Flow Type:	Static Level	PSI:	0
Well Test:	Not Reported	Water Reclamation #:	57

L307
NE
1/4 - 1/2 Mile
Lower

WA WELLS **WALOG1000003852**

Database:	Ecology Well Logs	Well Log ID:	1655225
Well Tag:	Not Reported	Project Tag:	B-1
Notice of Intent #:	SE64542	Date Received:	28-DEC-17
Diameter:	6	Casing Depth:	47
Well Completion:	20-DEC-17	Well Owner:	Gonzaga University
Well Type:	Resource Protection	Driller #:	3162
Static Level:	0	Flow Rate (GPM):	0
Flow Type:	Not Reported	PSI:	0
Well Test:	Not Reported	Water Reclamation #:	57

L308
NE
1/4 - 1/2 Mile
Lower

WA WELLS **WALOG1000003855**

Database:	Ecology Well Logs	Well Log ID:	1655228
Well Tag:	Not Reported	Project Tag:	B-7
Notice of Intent #:	SE64542	Date Received:	28-DEC-17
Diameter:	6	Casing Depth:	57
Well Completion:	20-DEC-17	Well Owner:	Gonzaga University
Well Type:	Resource Protection	Driller #:	3162
Static Level:	0	Flow Rate (GPM):	0
Flow Type:	Static Level	PSI:	0
Well Test:	Not Reported	Water Reclamation #:	57

Map ID Direction Distance Elevation	Database	EDR ID Number
L309 **NE** **1/4 - 1/2 Mile** **Lower**	**WA WELLS**	**WALOG1000003854**

Database:	Ecology Well Logs	Well Log ID:	1655227
Well Tag:	Not Reported	Project Tag:	B-4
Notice of Intent #:	SE64542	Date Received:	28-DEC-17
Diameter:	6	Casing Depth:	47
Well Completion:	20-DEC-17	Well Owner:	Gonzaga University
Well Type:	Resource Protection	Driller #:	3162
Static Level:	0	Flow Rate (GPM):	0
Flow Type:	Static Level	PSI:	0
Well Test:	Not Reported	Water Reclamation #:	57

L310 **NE** **1/4 - 1/2 Mile** **Lower**	**WA WELLS**	**WALOG1000003860**

Database:	Ecology Well Logs	Well Log ID:	1655233
Well Tag:	Not Reported	Project Tag:	B-3
Notice of Intent #:	AE46600	Date Received:	28-DEC-17
Diameter:	6	Casing Depth:	47
Well Completion:	20-DEC-17	Well Owner:	Gonzaga University
Well Type:	Decommisioning	Driller #:	3162
Static Level:	0	Flow Rate (GPM):	0
Flow Type:	Not Reported	PSI:	0
Well Test:	Not Reported	Water Reclamation #:	57

L311 **NE** **1/4 - 1/2 Mile** **Lower**	**WA WELLS**	**WALOG1000003872**

Database:	Ecology Well Logs	Well Log ID:	1655246
Well Tag:	Not Reported	Project Tag:	B-5
Notice of Intent #:	SE64542	Date Received:	28-DEC-17
Diameter:	6	Casing Depth:	20
Well Completion:	20-DEC-17	Well Owner:	Gonzaga University
Well Type:	Resource Protection	Driller #:	3162
Static Level:	0	Flow Rate (GPM):	0
Flow Type:	Static Level	PSI:	0
Well Test:	Not Reported	Water Reclamation #:	57

L312 **NE** **1/4 - 1/2 Mile** **Lower**	**WA WELLS**	**WALOG1000003871**

Database:	Ecology Well Logs	Well Log ID:	1655245
Well Tag:	Not Reported	Project Tag:	B-2
Notice of Intent #:	SE64542	Date Received:	28-DEC-17
Diameter:	6	Casing Depth:	47

Well Completion:	20-DEC-17	Well Owner:	Gonzaga University
Well Type:	Resource Protection	Driller #:	3162
Static Level:	0	Flow Rate (GPM):	0
Flow Type:	Static Level	PSI:	0
Well Test:	Not Reported	Water Reclamation #:	57

L313
NE
1/4 - 1/2 Mile
Lower

WA WELLS **WALOG1000165717**

Database:	Ecology Well Logs	Well Log ID:	180796
Well Tag:	Not Reported	Project Tag:	Not Reported
Notice of Intent #:	056309	Date Received:	Not Reported
Diameter:	2	Casing Depth:	17
Well Completion:	17-MAY-91	Well Owner:	Glacier Park Co.
Well Type:	Water	Driller #:	0463
Static Level:	0	Flow Rate (GPM):	0
Flow Type:	Not Reported	PSI:	0
Well Test:	Not Reported	Water Reclamation #:	57

L314
NE
1/4 - 1/2 Mile
Lower

WA WELLS **WALOG1000003873**

Database:	Ecology Well Logs	Well Log ID:	1655247
Well Tag:	Not Reported	Project Tag:	B-9
Notice of Intent #:	SE64542	Date Received:	28-DEC-17
Diameter:	6	Casing Depth:	27
Well Completion:	20-DEC-17	Well Owner:	Gonzaga University
Well Type:	Resource Protection	Driller #:	3162
Static Level:	0	Flow Rate (GPM):	0
Flow Type:	Static Level	PSI:	0
Well Test:	Not Reported	Water Reclamation #:	57

L315
NE
1/4 - 1/2 Mile
Lower

WA WELLS **WALOG1000003862**

Database:	Ecology Well Logs	Well Log ID:	1655235
Well Tag:	Not Reported	Project Tag:	B-8
Notice of Intent #:	AE46600	Date Received:	28-DEC-17
Diameter:	6	Casing Depth:	37
Well Completion:	20-DEC-17	Well Owner:	Gonzaga University
Well Type:	Decommisioning	Driller #:	3162
Static Level:	0	Flow Rate (GPM):	0
Flow Type:	Not Reported	PSI:	0
Well Test:	Not Reported	Water Reclamation #:	57

Map ID Direction Distance Elevation	Database	EDR ID Number
L316 **NE** **1/4 - 1/2 Mile** **Lower**	**WA WELLS**	**WALOG1000003861**

Database:	Ecology Well Logs	Well Log ID:	1655234
Well Tag:	Not Reported	Project Tag:	B-6
Notice of Intent #:	AE46600	Date Received:	28-DEC-17
Diameter:	6	Casing Depth:	50
Well Completion:	20-DEC-17	Well Owner:	Gonzaga University
Well Type:	Decommisioning	Driller #:	3162
Static Level:	0	Flow Rate (GPM):	0
Flow Type:	Not Reported	PSI:	0
Well Test:	Not Reported	Water Reclamation #:	57

L317 **NE** **1/4 - 1/2 Mile** **Lower**	**WA WELLS**	**WALOG1000003864**

Database:	Ecology Well Logs	Well Log ID:	1655237
Well Tag:	Not Reported	Project Tag:	B-11
Notice of Intent #:	AE46600	Date Received:	28-DEC-17
Diameter:	6	Casing Depth:	27
Well Completion:	20-DEC-17	Well Owner:	Gonzaga University
Well Type:	Decommisioning	Driller #:	3162
Static Level:	0	Flow Rate (GPM):	0
Flow Type:	Not Reported	PSI:	0
Well Test:	Not Reported	Water Reclamation #:	57

L318 **NE** **1/4 - 1/2 Mile** **Lower**	**WA WELLS**	**WALOG1000003863**

Database:	Ecology Well Logs	Well Log ID:	1655236
Well Tag:	Not Reported	Project Tag:	B-9
Notice of Intent #:	AE46600	Date Received:	28-DEC-17
Diameter:	6	Casing Depth:	27
Well Completion:	20-DEC-17	Well Owner:	Gonzaga University
Well Type:	Decommisioning	Driller #:	3162
Static Level:	0	Flow Rate (GPM):	0
Flow Type:	Not Reported	PSI:	0
Well Test:	Not Reported	Water Reclamation #:	57

L319 **NE** **1/4 - 1/2 Mile** **Lower**	**WA WELLS**	**WALOG1000469611**

Database:	Ecology Well Logs	Well Log ID:	617904
Well Tag:	Not Reported	Project Tag:	Not Reported
Notice of Intent #:	SE05326	Date Received:	14-SEP-09
Diameter:	0	Casing Depth:	20

Well Completion:	24-AUG-09	Well Owner:	Spokane~ Portland & Seattle~ Llc | Urs Corp
Well Type:	Resource Protection	Driller #:	Not Reported
Static Level:	0	Flow Rate (GPM):	0
Flow Type:	Not Reported	PSI:	0
Well Test:	Not Reported	Water Reclamation #:	57

L320
NE
1/4 - 1/2 Mile
Lower

WA WELLS **WALOG1000544775**

Database:	Ecology Well Logs	Well Log ID:	765436
Well Tag:	BCA984	Project Tag:	Not Reported
Notice of Intent #:	G305701	Date Received:	12-SEP-11
Diameter:	5.5	Casing Depth:	185
Well Completion:	28-JUN-11	Well Owner:	Mckinstry~ Inc | Geotility Corp
Well Type:	Resource Protection	Driller #:	Not Reported
Static Level:	0	Flow Rate (GPM):	0
Flow Type:	Not Reported	PSI:	0
Well Test:	Not Reported	Water Reclamation #:	57

L321
NE
1/4 - 1/2 Mile
Lower

WA WELLS **WALOG1000544774**

Database:	Ecology Well Logs	Well Log ID:	765434
Well Tag:	BCA983	Project Tag:	Not Reported
Notice of Intent #:	G305701	Date Received:	12-SEP-11
Diameter:	5.5	Casing Depth:	185
Well Completion:	27-JUN-11	Well Owner:	Mckinstry~ Inc | Geotility Corp
Well Type:	Resource Protection	Driller #:	Not Reported
Static Level:	0	Flow Rate (GPM):	0
Flow Type:	Not Reported	PSI:	0
Well Test:	Not Reported	Water Reclamation #:	57

L322
NE
1/4 - 1/2 Mile
Lower

WA WELLS **WALOG1000544777**

Database:	Ecology Well Logs	Well Log ID:	765440
Well Tag:	BCA986	Project Tag:	Not Reported
Notice of Intent #:	G305701	Date Received:	12-SEP-11
Diameter:	5.5	Casing Depth:	185
Well Completion:	30-JUN-11	Well Owner:	Mckinstry~ Inc | Geotility Corp
Well Type:	Resource Protection	Driller #:	Not Reported
Static Level:	0	Flow Rate (GPM):	0
Flow Type:	Not Reported	PSI:	0
Well Test:	Not Reported	Water Reclamation #:	57

Map ID Direction Distance Elevation	Database	EDR ID Number
L323 **NE** **1/4 - 1/2 Mile** **Lower**	**WA WELLS**	**WALOG1000544776**

Database:	Ecology Well Logs	Well Log ID:	765438
Well Tag:	BCA985	Project Tag:	Not Reported
Notice of Intent #:	G305701	Date Received:	12-SEP-11
Diameter:	5.5	Casing Depth:	185
Well Completion:	29-JUN-11	Well Owner:	Mckinstry~ Inc | Geotility Corp
Well Type:	Resource Protection	Driller #:	Not Reported
Static Level:	0	Flow Rate (GPM):	0
Flow Type:	Not Reported	PSI:	0
Well Test:	Not Reported	Water Reclamation #:	57

L324 **NE** **1/4 - 1/2 Mile** **Lower**	**WA WELLS**	**WALOG1000544771**

Database:	Ecology Well Logs	Well Log ID:	765428
Well Tag:	BCA980	Project Tag:	Not Reported
Notice of Intent #:	G305701	Date Received:	12-SEP-11
Diameter:	5.5	Casing Depth:	185
Well Completion:	22-JUN-11	Well Owner:	Mckinstry~ Inc | Geotility Corp
Well Type:	Resource Protection	Driller #:	Not Reported
Static Level:	0	Flow Rate (GPM):	0
Flow Type:	Not Reported	PSI:	0
Well Test:	Not Reported	Water Reclamation #:	57

L325 **NE** **1/4 - 1/2 Mile** **Lower**	**WA WELLS**	**WALOG1000544770**

Database:	Ecology Well Logs	Well Log ID:	765426
Well Tag:	BCA979	Project Tag:	Not Reported
Notice of Intent #:	G305701	Date Received:	12-SEP-11
Diameter:	5.5	Casing Depth:	185
Well Completion:	21-JUN-11	Well Owner:	Mckinstry~ Inc | Geotility Corp
Well Type:	Resource Protection	Driller #:	Not Reported
Static Level:	0	Flow Rate (GPM):	0
Flow Type:	Not Reported	PSI:	0
Well Test:	Not Reported	Water Reclamation #:	57

L326 **NE** **1/4 - 1/2 Mile** **Lower**	**WA WELLS**	**WALOG1000544773**

Database:	Ecology Well Logs	Well Log ID:	765432
Well Tag:	BCA982	Project Tag:	Not Reported
Notice of Intent #:	G305701	Date Received:	12-SEP-11
Diameter:	5.5	Casing Depth:	185

Well Completion:	24-JUN-11	Well Owner:	Mckinstry~ Inc | Geotility Corp
Well Type:	Resource Protection	Driller #:	Not Reported
Static Level:	0	Flow Rate (GPM):	0
Flow Type:	Not Reported	PSI:	0
Well Test:	Not Reported	Water Reclamation #:	57

L327
NE
1/4 - 1/2 Mile
Lower

WA WELLS **WALOG1000544772**

Database:	Ecology Well Logs	Well Log ID:	765430
Well Tag:	BCA981	Project Tag:	Not Reported
Notice of Intent #:	G305701	Date Received:	12-SEP-11
Diameter:	5.5	Casing Depth:	185
Well Completion:	23-JUN-11	Well Owner:	Mckinstry~ Inc | Geotility Corp
Well Type:	Resource Protection	Driller #:	Not Reported
Static Level:	0	Flow Rate (GPM):	0
Flow Type:	Not Reported	PSI:	0
Well Test:	Not Reported	Water Reclamation #:	57

L328
NE
1/4 - 1/2 Mile
Lower

WA WELLS **WALOG1000544778**

Database:	Ecology Well Logs	Well Log ID:	765442
Well Tag:	BCA987	Project Tag:	Not Reported
Notice of Intent #:	G305701	Date Received:	12-SEP-11
Diameter:	5.5	Casing Depth:	185
Well Completion:	01-JUL-11	Well Owner:	Mckinstry~ Inc | Geotility Corp
Well Type:	Resource Protection	Driller #:	Not Reported
Static Level:	0	Flow Rate (GPM):	0
Flow Type:	Not Reported	PSI:	0
Well Test:	Not Reported	Water Reclamation #:	57

L329
NE
1/4 - 1/2 Mile
Lower

WA WELLS **WALOG1000773333**

Database:	Ecology Well Logs	Well Log ID:	1655253
Well Tag:	Not Reported	Project Tag:	B-12
Notice of Intent #:	AE46600	Date Received:	28-DEC-17
Diameter:	6	Casing Depth:	17
Well Completion:	20-DEC-17	Well Owner:	Gonzaga University
Well Type:	Decommisioning	Driller #:	3162
Static Level:	0	Flow Rate (GPM):	0
Flow Type:	Not Reported	PSI:	0
Well Test:	Not Reported	Water Reclamation #:	57

Map ID Direction Distance Elevation	Database	EDR ID Number
L330 **NE** **1/4 - 1/2 Mile** **Lower**	**WA WELLS**	**WALOG1000773332**

Database:	Ecology Well Logs	Well Log ID:	1655252
Well Tag:	Not Reported	Project Tag:	B-10
Notice of Intent #:	AE46600	Date Received:	28-DEC-17
Diameter:	6	Casing Depth:	27
Well Completion:	Not Reported	Well Owner:	Gonzaga University
Well Type:	Decommisioning	Driller #:	3162
Static Level:	0	Flow Rate (GPM):	0
Flow Type:	Not Reported	PSI:	0
Well Test:	Not Reported	Water Reclamation #:	57

L331 **NE** **1/4 - 1/2 Mile** **Lower**	**WA WELLS**	**WALOG1000773341**

Database:	Ecology Well Logs	Well Log ID:	1655262
Well Tag:	Not Reported	Project Tag:	B-5
Notice of Intent #:	AE46600	Date Received:	28-DEC-17
Diameter:	6	Casing Depth:	20
Well Completion:	20-DEC-17	Well Owner:	Gonzaga University
Well Type:	Decommisioning	Driller #:	3162
Static Level:	0	Flow Rate (GPM):	0
Flow Type:	Not Applicable	PSI:	0
Well Test:	Not Reported	Water Reclamation #:	57

L332 **NE** **1/4 - 1/2 Mile** **Lower**	**WA WELLS**	**WALOG1000773340**

Database:	Ecology Well Logs	Well Log ID:	1655261
Well Tag:	Not Reported	Project Tag:	B-6
Notice of Intent #:	SE64542	Date Received:	28-DEC-17
Diameter:	6	Casing Depth:	50
Well Completion:	20-DEC-17	Well Owner:	Gonzaga University
Well Type:	Resource Protection	Driller #:	3162
Static Level:	0	Flow Rate (GPM):	0
Flow Type:	Static Level	PSI:	0
Well Test:	Not Reported	Water Reclamation #:	57

L333 **NE** **1/4 - 1/2 Mile** **Lower**	**WA WELLS**	**WALOG1000773329**

Database:	Ecology Well Logs	Well Log ID:	1655249
Well Tag:	Not Reported	Project Tag:	B-1
Notice of Intent #:	AE46600	Date Received:	28-DEC-17
Diameter:	6	Casing Depth:	47

Well Completion:	20-DEC-17	Well Owner:	Gonzaga University
Well Type:	Decommisioning	Driller #:	3162
Static Level:	0	Flow Rate (GPM):	0
Flow Type:	Not Reported	PSI:	0
Well Test:	Not Reported	Water Reclamation #:	57

L334
NE
1/4 - 1/2 Mile
Lower

WA WELLS **WALOG1000773328**

Database:	Ecology Well Logs	Well Log ID:	1655248
Well Tag:	Not Reported	Project Tag:	B-11
Notice of Intent #:	SE64542	Date Received:	28-DEC-17
Diameter:	6	Casing Depth:	27
Well Completion:	20-DEC-17	Well Owner:	Gonzaga University
Well Type:	Resource Protection	Driller #:	3162
Static Level:	0	Flow Rate (GPM):	0
Flow Type:	Static Level	PSI:	0
Well Test:	Not Reported	Water Reclamation #:	57

L335
NE
1/4 - 1/2 Mile
Lower

WA WELLS **WALOG1000773331**

Database:	Ecology Well Logs	Well Log ID:	1655251
Well Tag:	Not Reported	Project Tag:	B-7
Notice of Intent #:	AE46600	Date Received:	28-DEC-17
Diameter:	6	Casing Depth:	57
Well Completion:	20-DEC-17	Well Owner:	Gonzaga University
Well Type:	Decommisioning	Driller #:	3162
Static Level:	0	Flow Rate (GPM):	0
Flow Type:	Not Reported	PSI:	0
Well Test:	Not Reported	Water Reclamation #:	57

L336
NE
1/4 - 1/2 Mile
Lower

WA WELLS **WALOG1000773330**

Database:	Ecology Well Logs	Well Log ID:	1655250
Well Tag:	Not Reported	Project Tag:	B-4
Notice of Intent #:	AE46600	Date Received:	28-DEC-17
Diameter:	6	Casing Depth:	47
Well Completion:	20-DEC-17	Well Owner:	Gonzaga University
Well Type:	Decommisioning	Driller #:	3162
Static Level:	0	Flow Rate (GPM):	0
Flow Type:	Not Reported	PSI:	0
Well Test:	Not Reported	Water Reclamation #:	57

Map ID Direction Distance Elevation	Database	EDR ID Number
L337 **NE** **1/4 - 1/2 Mile** **Lower**	**WA WELLS**	**WALOG1000544769**

Database:	Ecology Well Logs	Well Log ID:	765424
Well Tag:	BCA978	Project Tag:	Not Reported
Notice of Intent #:	G305701	Date Received:	12-SEP-11
Diameter:	5.5	Casing Depth:	185
Well Completion:	20-JUN-11	Well Owner:	Mckinstry~ Inc | Geotility Corp
Well Type:	Resource Protection	Driller #:	Not Reported
Static Level:	0	Flow Rate (GPM):	0
Flow Type:	Not Reported	PSI:	0
Well Test:	Not Reported	Water Reclamation #:	57

L338 **NE** **1/4 - 1/2 Mile** **Lower**	**WA WELLS**	**WALOG1000544757**

Database:	Ecology Well Logs	Well Log ID:	765402
Well Tag:	BCA966	Project Tag:	Not Reported
Notice of Intent #:	GE00237	Date Received:	12-SEP-11
Diameter:	5.5	Casing Depth:	185
Well Completion:	13-MAY-11	Well Owner:	Mckinstry~ Inc.
Well Type:	Resource Protection	Driller #:	Not Reported
Static Level:	0	Flow Rate (GPM):	0
Flow Type:	Not Reported	PSI:	0
Well Test:	Not Reported	Water Reclamation #:	57

L339 **NE** **1/4 - 1/2 Mile** **Lower**	**WA WELLS**	**WALOG1000544756**

Database:	Ecology Well Logs	Well Log ID:	765400
Well Tag:	BCA965	Project Tag:	Not Reported
Notice of Intent #:	GE00237	Date Received:	12-SEP-11
Diameter:	5.5	Casing Depth:	185
Well Completion:	12-MAY-11	Well Owner:	Mckinstry~ Inc.
Well Type:	Resource Protection	Driller #:	Not Reported
Static Level:	0	Flow Rate (GPM):	0
Flow Type:	Not Reported	PSI:	0
Well Test:	Not Reported	Water Reclamation #:	57

L340 **NE** **1/4 - 1/2 Mile** **Lower**	**WA WELLS**	**WALOG1000544759**

Database:	Ecology Well Logs	Well Log ID:	765405
Well Tag:	BCA968	Project Tag:	Not Reported
Notice of Intent #:	G305701	Date Received:	12-SEP-11
Diameter:	5.5	Casing Depth:	185

Well Completion:	20-MAY-11	Well Owner:	Mckinstry~ Inc
Well Type:	Resource Protection	Driller #:	Not Reported
Static Level:	0	Flow Rate (GPM):	0
Flow Type:	Not Reported	PSI:	0
Well Test:	Not Reported	Water Reclamation #:	57

L341
NE
1/4 - 1/2 Mile
Lower

WA WELLS **WALOG1000544758**

Database:	Ecology Well Logs	Well Log ID:	765403
Well Tag:	BCA967	Project Tag:	Not Reported
Notice of Intent #:	GE00237	Date Received:	12-SEP-11
Diameter:	5.5	Casing Depth:	185
Well Completion:	17-MAY-11	Well Owner:	Mckinstry~ Inc.
Well Type:	Resource Protection	Driller #:	Not Reported
Static Level:	0	Flow Rate (GPM):	0
Flow Type:	Not Reported	PSI:	0
Well Test:	Not Reported	Water Reclamation #:	57

L342
NE
1/4 - 1/2 Mile
Lower

WA WELLS **WALOG1000469613**

Database:	Ecology Well Logs	Well Log ID:	617908
Well Tag:	Not Reported	Project Tag:	Not Reported
Notice of Intent #:	SE05326	Date Received:	14-SEP-09
Diameter:	0	Casing Depth:	14
Well Completion:	24-AUG-09	Well Owner:	Spokane~ Portland & Seattle~ Llc | Urs Corp
Well Type:	Resource Protection	Driller #:	Not Reported
Static Level:	0	Flow Rate (GPM):	0
Flow Type:	Not Reported	PSI:	0
Well Test:	Not Reported	Water Reclamation #:	57

L343
NE
1/4 - 1/2 Mile
Lower

WA WELLS **WALOG1000469612**

Database:	Ecology Well Logs	Well Log ID:	617906
Well Tag:	Not Reported	Project Tag:	Not Reported
Notice of Intent #:	SE05326	Date Received:	14-SEP-09
Diameter:	0	Casing Depth:	16
Well Completion:	24-AUG-09	Well Owner:	Spokane~ Portland & Seattle~ Llc | Urs Corp
Well Type:	Resource Protection	Driller #:	Not Reported
Static Level:	0	Flow Rate (GPM):	0
Flow Type:	Not Reported	PSI:	0
Well Test:	Not Reported	Water Reclamation #:	57

Map ID Direction Distance Elevation	Database	EDR ID Number
L344 **NE** **1/4 - 1/2 Mile** **Lower**	**WA WELLS**	**WALOG1000544755**

Database:	Ecology Well Logs	Well Log ID:	765398
Well Tag:	BCA964	Project Tag:	Not Reported
Notice of Intent #:	GE00237	Date Received:	12-SEP-11
Diameter:	5.5	Casing Depth:	185
Well Completion:	27-APR-11	Well Owner:	Mckinstry~ Inc.
Well Type:	Resource Protection	Driller #:	Not Reported
Static Level:	0	Flow Rate (GPM):	0
Flow Type:	Not Reported	PSI:	0
Well Test:	Not Reported	Water Reclamation #:	57

L345 **NE** **1/4 - 1/2 Mile** **Lower**	**WA WELLS**	**WALOG1000469614**

Database:	Ecology Well Logs	Well Log ID:	617910
Well Tag:	Not Reported	Project Tag:	Not Reported
Notice of Intent #:	SE05326	Date Received:	14-SEP-09
Diameter:	0	Casing Depth:	15
Well Completion:	24-AUG-09	Well Owner:	Spokane~ Portland & Seattle~ Llc | Urs Corp
Well Type:	Resource Protection	Driller #:	Not Reported
Static Level:	0	Flow Rate (GPM):	0
Flow Type:	Not Reported	PSI:	0
Well Test:	Not Reported	Water Reclamation #:	57

L346 **NE** **1/4 - 1/2 Mile** **Lower**	**WA WELLS**	**WALOG1000544760**

Database:	Ecology Well Logs	Well Log ID:	765407
Well Tag:	BCA969	Project Tag:	Not Reported
Notice of Intent #:	G305701	Date Received:	12-SEP-11
Diameter:	5.5	Casing Depth:	185
Well Completion:	24-MAY-11	Well Owner:	Mckinstry~ Inc | Geotility Corp
Well Type:	Resource Protection	Driller #:	Not Reported
Static Level:	0	Flow Rate (GPM):	0
Flow Type:	Not Reported	PSI:	0
Well Test:	Not Reported	Water Reclamation #:	57

L347 **NE** **1/4 - 1/2 Mile** **Lower**	**WA WELLS**	**WALOG1000544766**

Database:	Ecology Well Logs	Well Log ID:	765419
Well Tag:	BCA975	Project Tag:	Not Reported
Notice of Intent #:	G305701	Date Received:	12-SEP-11
Diameter:	5.5	Casing Depth:	185

Well Completion:	13-JUN-11	Well Owner:	Mckinstry~ Inc | Geotility Corp
Well Type:	Resource Protection	Driller #:	Not Reported
Static Level:	0	Flow Rate (GPM):	0
Flow Type:	Not Reported	PSI:	0
Well Test:	Not Reported	Water Reclamation #:	57

L348
NE
1/4 - 1/2 Mile
Lower

WA WELLS **WALOG1000544765**

Database:	Ecology Well Logs	Well Log ID:	765417
Well Tag:	BCA974	Project Tag:	Not Reported
Notice of Intent #:	G305701	Date Received:	12-SEP-11
Diameter:	5.5	Casing Depth:	185
Well Completion:	12-JUN-11	Well Owner:	Mckinstry~ Inc | Geotility Corp
Well Type:	Resource Protection	Driller #:	Not Reported
Static Level:	0	Flow Rate (GPM):	0
Flow Type:	Not Reported	PSI:	0
Well Test:	Not Reported	Water Reclamation #:	57

L349
NE
1/4 - 1/2 Mile
Lower

WA WELLS **WALOG1000544768**

Database:	Ecology Well Logs	Well Log ID:	765423
Well Tag:	BCA977	Project Tag:	Not Reported
Notice of Intent #:	G305701	Date Received:	12-SEP-11
Diameter:	5.5	Casing Depth:	185
Well Completion:	16-JUN-11	Well Owner:	Mckinstry~ Inc | Geotility Corp
Well Type:	Resource Protection	Driller #:	Not Reported
Static Level:	0	Flow Rate (GPM):	0
Flow Type:	Not Reported	PSI:	0
Well Test:	Not Reported	Water Reclamation #:	57

L350
NE
1/4 - 1/2 Mile
Lower

WA WELLS **WALOG1000544767**

Database:	Ecology Well Logs	Well Log ID:	765421
Well Tag:	BCA976	Project Tag:	Not Reported
Notice of Intent #:	G305701	Date Received:	12-SEP-11
Diameter:	5.5	Casing Depth:	185
Well Completion:	14-JUN-11	Well Owner:	Mckinstry~ Inc | Geotility Corp
Well Type:	Resource Protection	Driller #:	Not Reported
Static Level:	0	Flow Rate (GPM):	0
Flow Type:	Not Reported	PSI:	0
Well Test:	Not Reported	Water Reclamation #:	57

Map ID Direction Distance Elevation	Database	EDR ID Number
L351 **NE** **1/4 - 1/2 Mile** **Lower**	**WA WELLS**	**WALOG1000544762**

Database:	Ecology Well Logs	Well Log ID:	765411
Well Tag:	BCA971	Project Tag:	Not Reported
Notice of Intent #:	G305701	Date Received:	12-SEP-11
Diameter:	5.5	Casing Depth:	185
Well Completion:	03-JUN-11	Well Owner:	Mckinstry~ Inc | Geotility Corp
Well Type:	Resource Protection	Driller #:	Not Reported
Static Level:	0	Flow Rate (GPM):	0
Flow Type:	Not Reported	PSI:	0
Well Test:	Not Reported	Water Reclamation #:	57

L352 **NE** **1/4 - 1/2 Mile** **Lower**	**WA WELLS**	**WALOG1000544761**

Database:	Ecology Well Logs	Well Log ID:	765409
Well Tag:	BCA970	Project Tag:	Not Reported
Notice of Intent #:	G305701	Date Received:	12-SEP-11
Diameter:	5.5	Casing Depth:	185
Well Completion:	26-MAY-11	Well Owner:	Mckinstry~ Inc | Geotility Corp
Well Type:	Resource Protection	Driller #:	Not Reported
Static Level:	0	Flow Rate (GPM):	0
Flow Type:	Not Reported	PSI:	0
Well Test:	Not Reported	Water Reclamation #:	57

L353 **NE** **1/4 - 1/2 Mile** **Lower**	**WA WELLS**	**WALOG1000544764**

Database:	Ecology Well Logs	Well Log ID:	765415
Well Tag:	BCA973	Project Tag:	Not Reported
Notice of Intent #:	G305701	Date Received:	12-SEP-11
Diameter:	5.5	Casing Depth:	185
Well Completion:	11-JUN-11	Well Owner:	Mckinstry~ Inc | Geotility Corp
Well Type:	Resource Protection	Driller #:	Not Reported
Static Level:	0	Flow Rate (GPM):	0
Flow Type:	Not Reported	PSI:	0
Well Test:	Not Reported	Water Reclamation #:	57

L354 **NE** **1/4 - 1/2 Mile** **Lower**	**WA WELLS**	**WALOG1000544763**

Database:	Ecology Well Logs	Well Log ID:	765413
Well Tag:	BCA972	Project Tag:	Not Reported
Notice of Intent #:	G305701	Date Received:	12-SEP-11
Diameter:	5.5	Casing Depth:	185

Well Completion:	09-JUN-11	Well Owner:	Mckinstry~ Inc | Geotility Corp
Well Type:	Resource Protection	Driller #:	Not Reported
Static Level:	0	Flow Rate (GPM):	0
Flow Type:	Not Reported	PSI:	0
Well Test:	Not Reported	Water Reclamation #:	57

L355
NE
1/4 - 1/2 Mile
Lower

FED USGS **USGS40001267024**

Organization ID:	USGS-WA		
Organization Name:	USGS Washington Water Science Center		
Monitor Location:	25N/43E-17K01	Type:	Well
Description:	GWSI DATABASE AUGMENTATION SITE		
HUC:	17010305	Drainage Area:	Not Reported
Drainage Area Units:	Not Reported	Contrib Drainage Area:	Not Reported
Contrib Drainage Area Unts:	Not Reported	Aquifer:	Not Reported
Formation Type:	Not Reported	Aquifer Type:	Not Reported
Construction Date:	19930517	Well Depth:	17
Well Depth Units:	ft	Well Hole Depth:	17
Well Hole Depth Units:	ft		

L356
NE
1/4 - 1/2 Mile
Lower

FED USGS **USGS40001267023**

Organization ID:	USGS-WA		
Organization Name:	USGS Washington Water Science Center		
Monitor Location:	25N/43E-17K02	Type:	Well
Description:	GWSI DATABASE AUGMENTATION SITE		
HUC:	17010305	Drainage Area:	Not Reported
Drainage Area Units:	Not Reported	Contrib Drainage Area:	Not Reported
Contrib Drainage Area Unts:	Not Reported	Aquifer:	Not Reported
Formation Type:	Quaternary Alluvium	Aquifer Type:	Not Reported
Construction Date:	19930517	Well Depth:	18
Well Depth Units:	ft	Well Hole Depth:	18
Well Hole Depth Units:	ft		

357
WSW
1/2 - 1 Mile
Lower

AQUIFLOW **42367**

Site ID:	L00677
Groundwater Flow:	Not Reported
Shallowest Water Table Depth:	Not Reported
Deepest Water Table Depth:	Not Reported
Average Water Table Depth:	7.2
Date:	01/21/1993

358
ENE
1/2 - 1 Mile
Lower

WA WELLS **WALOG1000447533**

Database:	Ecology Well Logs	Well Log ID:	579265
Well Tag:	ATC003	Project Tag:	Not Reported
Notice of Intent #:	A082051	Date Received:	17-JAN-06

Diameter:	0	Casing Depth:	0
Well Completion:	29-JUL-05	Well Owner:	Browns Building Materials
Well Type:	Decommisioning	Driller #:	Not Reported
Static Level:	0	Flow Rate (GPM):	0
Flow Type:	Not Reported	PSI:	0
Well Test:	Not Reported	Water Reclamation #:	57

M359
NNE **WA WELLS** **WALOG1000182848**
1/2 - 1 Mile
Lower

Database:	Ecology Well Logs	Well Log ID:	209922
Well Tag:	Not Reported	Project Tag:	Not Reported
Notice of Intent #:	056442	Date Received:	25-MAR-91
Diameter:	0	Casing Depth:	0
Well Completion:	Not Reported	Well Owner:	Tacoma Real Estate Ptnshp
Well Type:	Resource Protection	Driller #:	Not Reported
Static Level:	0	Flow Rate (GPM):	0
Flow Type:	Not Reported	PSI:	0
Well Test:	Not Reported	Water Reclamation #:	57

M360
NNE **WA WELLS** **WALOG1000437894**
1/2 - 1 Mile
Lower

Database:	Ecology Well Logs	Well Log ID:	565999
Well Tag:	Not Reported	Project Tag:	Not Reported
Notice of Intent #:	Not Reported	Date Received:	12-NOV-91
Diameter:	6	Casing Depth:	26.5
Well Completion:	08-OCT-91	Well Owner:	Not Reported
Well Type:	Resource Protection	Driller #:	Not Reported
Static Level:	0	Flow Rate (GPM):	0
Flow Type:	Not Reported	PSI:	0
Well Test:	Not Reported	Water Reclamation #:	57

M361
NNE **WA WELLS** **WALOG1000182846**
1/2 - 1 Mile
Lower

Database:	Ecology Well Logs	Well Log ID:	209920
Well Tag:	Not Reported	Project Tag:	Not Reported
Notice of Intent #:	056442	Date Received:	25-MAR-91
Diameter:	0	Casing Depth:	0
Well Completion:	Not Reported	Well Owner:	Tacoma Real Estate Ptnshp
Well Type:	Resource Protection	Driller #:	Not Reported
Static Level:	0	Flow Rate (GPM):	0
Flow Type:	Not Reported	PSI:	0
Well Test:	Not Reported	Water Reclamation #:	57

Map ID Direction Distance Elevation	Database	EDR ID Number
M362 **NNE** **1/2 - 1 Mile** **Lower**	**WA WELLS**	**WALOG1000182847**

Database:	Ecology Well Logs	Well Log ID:	209921
Well Tag:	Not Reported	Project Tag:	Not Reported
Notice of Intent #:	056442	Date Received:	25-MAR-91
Diameter:	0	Casing Depth:	0
Well Completion:	Not Reported	Well Owner:	Tacoma Real Estate Ptnshp
Well Type:	Resource Protection	Driller #:	Not Reported
Static Level:	0	Flow Rate (GPM):	0
Flow Type:	Not Reported	PSI:	0
Well Test:	Not Reported	Water Reclamation #:	57

M363 **NNE** **1/2 - 1 Mile** **Lower**	**WA WELLS**	**WALOG1000437901**

Database:	Ecology Well Logs	Well Log ID:	566013
Well Tag:	Not Reported	Project Tag:	Not Reported
Notice of Intent #:	Not Reported	Date Received:	25-MAR-91
Diameter:	6	Casing Depth:	27
Well Completion:	Not Reported	Well Owner:	Tacoma Real Estate Ptnshp
Well Type:	Resource Protection	Driller #:	Not Reported
Static Level:	0	Flow Rate (GPM):	0
Flow Type:	Not Reported	PSI:	0
Well Test:	Not Reported	Water Reclamation #:	57

M364 **NNE** **1/2 - 1 Mile** **Lower**	**WA WELLS**	**WALOG1000437903**

Database:	Ecology Well Logs	Well Log ID:	566017
Well Tag:	Not Reported	Project Tag:	Not Reported
Notice of Intent #:	Not Reported	Date Received:	16-APR-93
Diameter:	0	Casing Depth:	35
Well Completion:	Not Reported	Well Owner:	Wsdot
Well Type:	Resource Protection	Driller #:	Not Reported
Static Level:	0	Flow Rate (GPM):	0
Flow Type:	Not Reported	PSI:	0
Well Test:	Not Reported	Water Reclamation #:	57

M365 **NNE** **1/2 - 1 Mile** **Lower**	**WA WELLS**	**WALOG1000437896**

Database:	Ecology Well Logs	Well Log ID:	566003
Well Tag:	Not Reported	Project Tag:	Not Reported
Notice of Intent #:	Not Reported	Date Received:	12-NOV-91
Diameter:	0	Casing Depth:	30

Well Completion:	08-OCT-91	Well Owner:	Not Reported
Well Type:	Resource Protection	Driller #:	Not Reported
Static Level:	0	Flow Rate (GPM):	0
Flow Type:	Not Reported	PSI:	0
Well Test:	Not Reported	Water Reclamation #:	57

M366
NNE
1/2 - 1 Mile
Lower

WA WELLS **WALOG1000437897**

Database:	Ecology Well Logs	Well Log ID:	566005
Well Tag:	Not Reported	Project Tag:	Not Reported
Notice of Intent #:	Not Reported	Date Received:	12-NOV-91
Diameter:	0	Casing Depth:	30
Well Completion:	08-OCT-91	Well Owner:	Not Reported
Well Type:	Resource Protection	Driller #:	Not Reported
Static Level:	0	Flow Rate (GPM):	0
Flow Type:	Not Reported	PSI:	0
Well Test:	Not Reported	Water Reclamation #:	57

N367
SE
1/2 - 1 Mile
Higher

WA WELLS **WALOG1000594103**

Database:	Ecology Well Logs	Well Log ID:	864186
Well Tag:	Not Reported	Project Tag:	Not Reported
Notice of Intent #:	AE17464	Date Received:	11-JUN-12
Diameter:	4	Casing Depth:	16
Well Completion:	05-JUN-12	Well Owner:	Wsdot
Well Type:	Decommisioning	Driller #:	Not Reported
Static Level:	0	Flow Rate (GPM):	0
Flow Type:	Not Reported	PSI:	0
Well Test:	Not Reported	Water Reclamation #:	57

N368
SE
1/2 - 1 Mile
Higher

WA WELLS **WALOG1000594104**

Database:	Ecology Well Logs	Well Log ID:	864188
Well Tag:	Not Reported	Project Tag:	Not Reported
Notice of Intent #:	AE17464	Date Received:	11-JUN-12
Diameter:	4	Casing Depth:	16.5
Well Completion:	06-JUN-12	Well Owner:	Wsdot
Well Type:	Decommisioning	Driller #:	Not Reported
Static Level:	0	Flow Rate (GPM):	0
Flow Type:	Not Reported	PSI:	0
Well Test:	Not Reported	Water Reclamation #:	57

Map ID Direction Distance Elevation	Database	EDR ID Number
N369 **SE** **1/2 - 1 Mile** **Higher**	**WA WELLS**	**WALOG1000594105**

Database:	Ecology Well Logs	Well Log ID:	864190
Well Tag:	Not Reported	Project Tag:	Not Reported
Notice of Intent #:	AE17464	Date Received:	11-JUN-12
Diameter:	4	Casing Depth:	16
Well Completion:	06-JUN-12	Well Owner:	Wsdot
Well Type:	Decommisioning	Driller #:	Not Reported
Static Level:	0	Flow Rate (GPM):	0
Flow Type:	Not Reported	PSI:	0
Well Test:	Not Reported	Water Reclamation #:	57

N370 **SE** **1/2 - 1 Mile** **Higher**	**WA WELLS**	**WALOG1000594100**

Database:	Ecology Well Logs	Well Log ID:	864180
Well Tag:	Not Reported	Project Tag:	Not Reported
Notice of Intent #:	SE45306	Date Received:	29-JUN-12
Diameter:	4	Casing Depth:	13
Well Completion:	05-JUN-12	Well Owner:	Wsdot
Well Type:	Resource Protection	Driller #:	Not Reported
Static Level:	0	Flow Rate (GPM):	0
Flow Type:	Not Reported	PSI:	0
Well Test:	Not Reported	Water Reclamation #:	57

N371 **SE** **1/2 - 1 Mile** **Higher**	**WA WELLS**	**WALOG1000594101**

Database:	Ecology Well Logs	Well Log ID:	864182
Well Tag:	Not Reported	Project Tag:	Not Reported
Notice of Intent #:	AE17464	Date Received:	29-JUN-12
Diameter:	4	Casing Depth:	13
Well Completion:	05-JUN-12	Well Owner:	Wsdot
Well Type:	Decommisioning	Driller #:	Not Reported
Static Level:	0	Flow Rate (GPM):	0
Flow Type:	Not Reported	PSI:	0
Well Test:	Not Reported	Water Reclamation #:	57

N372 **SE** **1/2 - 1 Mile** **Higher**	**WA WELLS**	**WALOG1000594102**

Database:	Ecology Well Logs	Well Log ID:	864184
Well Tag:	Not Reported	Project Tag:	Not Reported
Notice of Intent #:	AE17464	Date Received:	11-JUN-12
Diameter:	4	Casing Depth:	14.5

Well Completion:	05-JUN-12	Well Owner:	Wsdot
Well Type:	Decommisioning	Driller #:	Not Reported
Static Level:	0	Flow Rate (GPM):	0
Flow Type:	Not Reported	PSI:	0
Well Test:	Not Reported	Water Reclamation #:	57

N373
SE
1/2 - 1 Mile
Higher

WA WELLS **WALOG1000594109**

Database:	Ecology Well Logs	Well Log ID:	864198
Well Tag:	Not Reported	Project Tag:	Not Reported
Notice of Intent #:	SE45306	Date Received:	11-JUL-12
Diameter:	4	Casing Depth:	16.5
Well Completion:	06-JUN-12	Well Owner:	Wsdot
Well Type:	Resource Protection	Driller #:	Not Reported
Static Level:	0	Flow Rate (GPM):	0
Flow Type:	Not Reported	PSI:	0
Well Test:	Not Reported	Water Reclamation #:	57

N374
SE
1/2 - 1 Mile
Higher

WA WELLS **WALOG1000594110**

Database:	Ecology Well Logs	Well Log ID:	864200
Well Tag:	Not Reported	Project Tag:	Not Reported
Notice of Intent #:	SE45306	Date Received:	11-JUL-12
Diameter:	4	Casing Depth:	16
Well Completion:	06-JUN-12	Well Owner:	Wsdot
Well Type:	Resource Protection	Driller #:	Not Reported
Static Level:	0	Flow Rate (GPM):	0
Flow Type:	Not Reported	PSI:	0
Well Test:	Not Reported	Water Reclamation #:	57

N375
SE
1/2 - 1 Mile
Higher

WA WELLS **WALOG1000594111**

Database:	Ecology Well Logs	Well Log ID:	864202
Well Tag:	Not Reported	Project Tag:	Not Reported
Notice of Intent #:	SE45306	Date Received:	11-JUL-12
Diameter:	4	Casing Depth:	16
Well Completion:	06-JUN-12	Well Owner:	Wsdot
Well Type:	Resource Protection	Driller #:	Not Reported
Static Level:	0	Flow Rate (GPM):	0
Flow Type:	Not Reported	PSI:	0
Well Test:	Not Reported	Water Reclamation #:	57

Map ID Direction Distance Elevation	Database	EDR ID Number
N376 **SE** **1/2 - 1 Mile** **Higher**	**WA WELLS**	**WALOG1000594106**

Database:	Ecology Well Logs	Well Log ID:	864192
Well Tag:	Not Reported	Project Tag:	Not Reported
Notice of Intent #:	AE17464	Date Received:	11-JUN-12
Diameter:	4	Casing Depth:	16
Well Completion:	05-JUN-12	Well Owner:	Wsdot
Well Type:	Decommisioning	Driller #:	Not Reported
Static Level:	0	Flow Rate (GPM):	0
Flow Type:	Not Reported	PSI:	0
Well Test:	Not Reported	Water Reclamation #:	57

N377 **SE** **1/2 - 1 Mile** **Higher**	**WA WELLS**	**WALOG1000594107**

Database:	Ecology Well Logs	Well Log ID:	864194
Well Tag:	Not Reported	Project Tag:	Not Reported
Notice of Intent #:	SE45306	Date Received:	11-JUL-12
Diameter:	4	Casing Depth:	14.5
Well Completion:	05-JUN-12	Well Owner:	Wsdot
Well Type:	Resource Protection	Driller #:	Not Reported
Static Level:	0	Flow Rate (GPM):	0
Flow Type:	Not Reported	PSI:	0
Well Test:	Not Reported	Water Reclamation #:	57

N378 **SE** **1/2 - 1 Mile** **Higher**	**WA WELLS**	**WALOG1000594108**

Database:	Ecology Well Logs	Well Log ID:	864196
Well Tag:	Not Reported	Project Tag:	Not Reported
Notice of Intent #:	SE45306	Date Received:	11-JUL-12
Diameter:	4	Casing Depth:	16
Well Completion:	05-JUN-12	Well Owner:	Wsdot
Well Type:	Resource Protection	Driller #:	Not Reported
Static Level:	0	Flow Rate (GPM):	0
Flow Type:	Not Reported	PSI:	0
Well Test:	Not Reported	Water Reclamation #:	57

O379 **NW** **1/2 - 1 Mile** **Lower**	**WA WELLS**	**WALOG1000264577**

Database:	Ecology Well Logs	Well Log ID:	340128
Well Tag:	Not Reported	Project Tag:	Not Reported
Notice of Intent #:	S009097	Date Received:	30-JUL-02
Diameter:	0	Casing Depth:	6

Well Completion:	27-JUN-02	Well Owner:	Spokane Pub Facilities Dist
Well Type:	Resource Protection	Driller #:	Not Reported
Static Level:	0	Flow Rate (GPM):	0
Flow Type:	Not Reported	PSI:	0
Well Test:	Not Reported	Water Reclamation #:	57

O380
NW
1/2 - 1 Mile
Lower

WA WELLS **WALOG1000264578**

Database:	Ecology Well Logs	Well Log ID:	340129
Well Tag:	Not Reported	Project Tag:	Not Reported
Notice of Intent #:	S009097	Date Received:	30-JUL-02
Diameter:	0	Casing Depth:	7
Well Completion:	27-JUN-02	Well Owner:	Spokane Pub Facilities Dist
Well Type:	Resource Protection	Driller #:	Not Reported
Static Level:	0	Flow Rate (GPM):	0
Flow Type:	Not Reported	PSI:	0
Well Test:	Not Reported	Water Reclamation #:	57

O381
NW
1/2 - 1 Mile
Lower

WA WELLS **WALOG1000264576**

Database:	Ecology Well Logs	Well Log ID:	340127
Well Tag:	Not Reported	Project Tag:	Not Reported
Notice of Intent #:	S009097	Date Received:	30-JUL-02
Diameter:	0	Casing Depth:	8
Well Completion:	27-JUN-02	Well Owner:	Spokane Pub Facilities Dist
Well Type:	Resource Protection	Driller #:	Not Reported
Static Level:	0	Flow Rate (GPM):	0
Flow Type:	Not Reported	PSI:	0
Well Test:	Not Reported	Water Reclamation #:	57

O382
NW
1/2 - 1 Mile
Lower

WA WELLS **WALOG1000263499**

Database:	Ecology Well Logs	Well Log ID:	338985
Well Tag:	AFS808	Project Tag:	Not Reported
Notice of Intent #:	R042041	Date Received:	30-JUL-02
Diameter:	0	Casing Depth:	20
Well Completion:	27-JUN-02	Well Owner:	Spokane Facilities Dist
Well Type:	Resource Protection	Driller #:	Not Reported
Static Level:	0	Flow Rate (GPM):	0
Flow Type:	Not Reported	PSI:	0
Well Test:	Not Reported	Water Reclamation #:	57

Map ID Direction Distance Elevation	Database	EDR ID Number
O383 **NW** **1/2 - 1 Mile** **Lower**	**WA WELLS**	**WALOG1000264575**

Database:	Ecology Well Logs	Well Log ID:	340126
Well Tag:	Not Reported	Project Tag:	Not Reported
Notice of Intent #:	S009097	Date Received:	30-JUL-02
Diameter:	0	Casing Depth:	8
Well Completion:	27-JUN-02	Well Owner:	Spokane Pub Facilities Dist
Well Type:	Resource Protection	Driller #:	Not Reported
Static Level:	0	Flow Rate (GPM):	0
Flow Type:	Not Reported	PSI:	0
Well Test:	Not Reported	Water Reclamation #:	57

O384 **NW** **1/2 - 1 Mile** **Lower**	**WA WELLS**	**WALOG1000264579**

Database:	Ecology Well Logs	Well Log ID:	340130
Well Tag:	Not Reported	Project Tag:	Not Reported
Notice of Intent #:	S009097	Date Received:	30-JUL-02
Diameter:	0	Casing Depth:	6
Well Completion:	27-JUN-02	Well Owner:	Spokane Pub Facilities Dist
Well Type:	Resource Protection	Driller #:	Not Reported
Static Level:	0	Flow Rate (GPM):	0
Flow Type:	Not Reported	PSI:	0
Well Test:	Not Reported	Water Reclamation #:	57

O385 **NW** **1/2 - 1 Mile** **Lower**	**WA WELLS**	**WALOG1000593248**

Database:	Ecology Well Logs	Well Log ID:	862503
Well Tag:	Not Reported	Project Tag:	Not Reported
Notice of Intent #:	AE21843	Date Received:	10-JUN-13
Diameter:	0	Casing Depth:	0
Well Completion:	13-MAY-13	Well Owner:	Chs Inc. | Tetratech
Well Type:	Decommisioning	Driller #:	Not Reported
Static Level:	0	Flow Rate (GPM):	0
Flow Type:	Not Reported	PSI:	0
Well Test:	Not Reported	Water Reclamation #:	57

O386 **NW** **1/2 - 1 Mile** **Lower**	**WA WELLS**	**WALOG1000593249**

Database:	Ecology Well Logs	Well Log ID:	862505
Well Tag:	Not Reported	Project Tag:	Not Reported
Notice of Intent #:	AE21842	Date Received:	10-JUN-13
Diameter:	0	Casing Depth:	0

Well Completion:	13-MAY-13	Well Owner:	Chs Inc. | Tetratech
Well Type:	Decommisioning	Driller #:	Not Reported
Static Level:	0	Flow Rate (GPM):	0
Flow Type:	Not Reported	PSI:	0
Well Test:	Not Reported	Water Reclamation #:	57

O387
NW
1/2 - 1 Mile
Lower

WA WELLS **WALOG1000593247**

Database:	Ecology Well Logs	Well Log ID:	862502
Well Tag:	Not Reported	Project Tag:	Not Reported
Notice of Intent #:	AE21843	Date Received:	10-JUN-13
Diameter:	0	Casing Depth:	0
Well Completion:	13-MAY-13	Well Owner:	Chs Inc. | Tetratech
Well Type:	Decommisioning	Driller #:	Not Reported
Static Level:	0	Flow Rate (GPM):	0
Flow Type:	Not Reported	PSI:	0
Well Test:	Not Reported	Water Reclamation #:	57

O388
NW
1/2 - 1 Mile
Lower

WA WELLS **WALOG1000264580**

Database:	Ecology Well Logs	Well Log ID:	340131
Well Tag:	Not Reported	Project Tag:	Not Reported
Notice of Intent #:	S009097	Date Received:	30-JUL-02
Diameter:	0	Casing Depth:	15
Well Completion:	27-JUN-02	Well Owner:	Spokane Pub Facilities Dist
Well Type:	Resource Protection	Driller #:	Not Reported
Static Level:	0	Flow Rate (GPM):	0
Flow Type:	Not Reported	PSI:	0
Well Test:	Not Reported	Water Reclamation #:	57

O389
NW
1/2 - 1 Mile
Lower

WA WELLS **WALOG1000593246**

Database:	Ecology Well Logs	Well Log ID:	862501
Well Tag:	Not Reported	Project Tag:	Not Reported
Notice of Intent #:	AE21843	Date Received:	10-JUN-13
Diameter:	0	Casing Depth:	0
Well Completion:	13-MAY-13	Well Owner:	Chs Inc. | Tetratech
Well Type:	Decommisioning	Driller #:	Not Reported
Static Level:	0	Flow Rate (GPM):	0
Flow Type:	Not Reported	PSI:	0
Well Test:	Not Reported	Water Reclamation #:	57

Map ID Direction Distance Elevation			Database	EDR ID Number
390 **WSW** **1/2 - 1 Mile** **Lower**	Site ID:	005675	**AQUIFLOW**	**42283**
	Groundwater Flow:	Varies		
	Shallowest Water Table Depth:	6.5		
	Deepest Water Table Depth:	10.5		
	Average Water Table Depth:	Not Reported		
	Date:	03/19/1996		

P391
SW
1/2 - 1 Mile
Higher

FED USGS **USGS40001266525**

Organization ID:	USGS-WA		
Organization Name:	USGS Washington Water Science Center		
Monitor Location:	25N/43E-19H03	Type:	Well
Description:	GWSI DATABASE AUGMENTATION SITE		
HUC:	17010305	Drainage Area:	Not Reported
Drainage Area Units:	Not Reported	Contrib Drainage Area:	Not Reported
Contrib Drainage Area Unts:	Not Reported	Aquifer:	Not Reported
Formation Type:	Not Reported	Aquifer Type:	Not Reported
Construction Date:	19940926	Well Depth:	20
Well Depth Units:	ft	Well Hole Depth:	20
Well Hole Depth Units:	ft		

P392
SW
1/2 - 1 Mile
Higher

FED USGS **USGS40001266515**

Organization ID:	USGS-WA		
Organization Name:	USGS Washington Water Science Center		
Monitor Location:	25N/43E-19H02	Type:	Well
Description:	GWSI DATABASE AUGMENTATION SITE		
HUC:	17010305	Drainage Area:	Not Reported
Drainage Area Units:	Not Reported	Contrib Drainage Area:	Not Reported
Contrib Drainage Area Unts:	Not Reported	Aquifer:	Not Reported
Formation Type:	Not Reported	Aquifer Type:	Not Reported
Construction Date:	19940926	Well Depth:	15.5
Well Depth Units:	ft	Well Hole Depth:	18
Well Hole Depth Units:	ft		

P393
SW
1/2 - 1 Mile
Higher

WA WELLS **WALOG1000673319**

Database:	Ecology Well Logs	Well Log ID:	1022087
Well Tag:	Not Reported	Project Tag:	IP3
Notice of Intent #:	EE05441	Date Received:	04-MAR-15
Diameter:	1.25	Casing Depth:	21
Well Completion:	24-FEB-15	Well Owner:	Divines Tires And Auto Center
Well Type:	Resource Protection	Driller #:	2736
Static Level:	8	Flow Rate (GPM):	0
Flow Type:	Static Level	PSI:	0

Well Test:	Not Reported	Water Reclamation #:	57

P394
SW
1/2 - 1 Mile
Higher

WA WELLS **WALOG1000673320**

Database:	Ecology Well Logs	Well Log ID:	1022088
Well Tag:	Not Reported	Project Tag:	IP5
Notice of Intent #:	EE05441	Date Received:	04-MAR-15
Diameter:	1.25	Casing Depth:	21
Well Completion:	26-FEB-15	Well Owner:	Divines Tires And Auto Center
Well Type:	Resource Protection	Driller #:	2736
Static Level:	8	Flow Rate (GPM):	0
Flow Type:	Static Level	PSI:	0
Well Test:	Not Reported	Water Reclamation #:	57

P395
SW
1/2 - 1 Mile
Higher

WA WELLS **WALOG1000625866**

Database:	Ecology Well Logs	Well Log ID:	924423
Well Tag:	Not Reported	Project Tag:	IP16
Notice of Intent #:	AE27749	Date Received:	20-AUG-14
Diameter:	1.25	Casing Depth:	20
Well Completion:	06-AUG-14	Well Owner:	Divines Tires And Auto Center
Well Type:	Decommisioning	Driller #:	2736
Static Level:	8	Flow Rate (GPM):	0
Flow Type:	Static Level	PSI:	0
Well Test:	Not Reported	Water Reclamation #:	57

P396
SW
1/2 - 1 Mile
Higher

WA WELLS **WALOG1000673317**

Database:	Ecology Well Logs	Well Log ID:	1022085
Well Tag:	Not Reported	Project Tag:	IP1
Notice of Intent #:	EE05441	Date Received:	04-MAR-15
Diameter:	1.25	Casing Depth:	21
Well Completion:	24-FEB-15	Well Owner:	Divines Tires And Auto Center
Well Type:	Resource Protection	Driller #:	2736
Static Level:	8	Flow Rate (GPM):	0
Flow Type:	Static Level	PSI:	0
Well Test:	Not Reported	Water Reclamation #:	57

P397
SW
1/2 - 1 Mile
Higher

WA WELLS **WALOG1000673321**

Database:	Ecology Well Logs	Well Log ID:	1022089
Well Tag:	Not Reported	Project Tag:	IP7

Notice of Intent #:	EE05441	Date Received:	04-MAR-15
Diameter:	1.25	Casing Depth:	21
Well Completion:	25-FEB-15	Well Owner:	Divines Tires And Auto Center
Well Type:	Resource Protection	Driller #:	2736
Static Level:	8	Flow Rate (GPM):	0
Flow Type:	Static Level	PSI:	0
Well Test:	Not Reported	Water Reclamation #:	57

P398
SW
1/2 - 1 Mile
Higher

WA WELLS **WALOG1000673324**

Database:	Ecology Well Logs	Well Log ID:	1022092
Well Tag:	Not Reported	Project Tag:	IP13
Notice of Intent #:	EE05441	Date Received:	04-MAR-15
Diameter:	1.25	Casing Depth:	21
Well Completion:	26-FEB-15	Well Owner:	Divines Tires And Auto Center
Well Type:	Resource Protection	Driller #:	2736
Static Level:	8	Flow Rate (GPM):	0
Flow Type:	Static Level	PSI:	0
Well Test:	Not Reported	Water Reclamation #:	57

P399
SW
1/2 - 1 Mile
Higher

WA WELLS **WALOG1000673325**

Database:	Ecology Well Logs	Well Log ID:	1022093
Well Tag:	Not Reported	Project Tag:	IP15
Notice of Intent #:	EE05441	Date Received:	04-MAR-15
Diameter:	1.25	Casing Depth:	21
Well Completion:	24-FEB-15	Well Owner:	Divines Tires And Auto Center
Well Type:	Resource Protection	Driller #:	2736
Static Level:	8	Flow Rate (GPM):	0
Flow Type:	Static Level	PSI:	0
Well Test:	Not Reported	Water Reclamation #:	57

P400
SW
1/2 - 1 Mile
Higher

WA WELLS **WALOG1000673322**

Database:	Ecology Well Logs	Well Log ID:	1022090
Well Tag:	Not Reported	Project Tag:	IP9
Notice of Intent #:	EE05441	Date Received:	04-MAR-15
Diameter:	1.25	Casing Depth:	21
Well Completion:	25-FEB-15	Well Owner:	Divines Tires And Auto Center
Well Type:	Resource Protection	Driller #:	2736
Static Level:	8	Flow Rate (GPM):	0
Flow Type:	Static Level	PSI:	0
Well Test:	Not Reported	Water Reclamation #:	57

Map ID Direction Distance Elevation	Database	EDR ID Number
P401 **SW** **1/2 - 1 Mile** **Higher**	**WA WELLS**	**WALOG1000673323**

Database:	Ecology Well Logs	Well Log ID:	1022091
Well Tag:	Not Reported	Project Tag:	IP11
Notice of Intent #:	EE05441	Date Received:	04-MAR-15
Diameter:	1.25	Casing Depth:	21
Well Completion:	24-FEB-15	Well Owner:	Divines Tires And Auto Center
Well Type:	Resource Protection	Driller #:	2736
Static Level:	8	Flow Rate (GPM):	0
Flow Type:	Static Level	PSI:	0
Well Test:	Not Reported	Water Reclamation #:	57

P402 **SW** **1/2 - 1 Mile** **Higher**	**WA WELLS**	**WALOG1000625859**

Database:	Ecology Well Logs	Well Log ID:	924416
Well Tag:	Not Reported	Project Tag:	IP17
Notice of Intent #:	EE05154	Date Received:	20-AUG-14
Diameter:	1.25	Casing Depth:	21
Well Completion:	05-AUG-14	Well Owner:	Divines Tires And Auto Center
Well Type:	Resource Protection	Driller #:	2736
Static Level:	8	Flow Rate (GPM):	0
Flow Type:	Static Level	PSI:	0
Well Test:	Not Reported	Water Reclamation #:	57

P403 **SW** **1/2 - 1 Mile** **Higher**	**WA WELLS**	**WALOG1000625860**

Database:	Ecology Well Logs	Well Log ID:	924417
Well Tag:	Not Reported	Project Tag:	IP2
Notice of Intent #:	AE27749	Date Received:	20-AUG-14
Diameter:	1.25	Casing Depth:	19
Well Completion:	05-AUG-14	Well Owner:	Divines Tires And Auto Center
Well Type:	Decommisioning	Driller #:	2736
Static Level:	8	Flow Rate (GPM):	0
Flow Type:	Static Level	PSI:	0
Well Test:	Not Reported	Water Reclamation #:	57

P404 **SW** **1/2 - 1 Mile** **Higher**	**WA WELLS**	**WALOG1000625857**

Database:	Ecology Well Logs	Well Log ID:	924414
Well Tag:	Not Reported	Project Tag:	IP13
Notice of Intent #:	EE05154	Date Received:	20-AUG-14
Diameter:	1.25	Casing Depth:	21

Well Completion:	05-AUG-14	Well Owner:	Divines Tires And Auto Center
Well Type:	Resource Protection	Driller #:	2736
Static Level:	8	Flow Rate (GPM):	0
Flow Type:	Static Level	PSI:	0
Well Test:	Not Reported	Water Reclamation #:	57

P405
SW
1/2 - 1 Mile
Higher

WA WELLS **WALOG1000625858**

Database:	Ecology Well Logs	Well Log ID:	924415
Well Tag:	Not Reported	Project Tag:	IP15
Notice of Intent #:	EE05154	Date Received:	20-AUG-14
Diameter:	1.25	Casing Depth:	21
Well Completion:	06-AUG-14	Well Owner:	Divines Tires And Auto Center
Well Type:	Resource Protection	Driller #:	2736
Static Level:	8	Flow Rate (GPM):	0
Flow Type:	Static Level	PSI:	0
Well Test:	Not Reported	Water Reclamation #:	57

P406
SW
1/2 - 1 Mile
Higher

WA WELLS **WALOG1000625861**

Database:	Ecology Well Logs	Well Log ID:	924418
Well Tag:	Not Reported	Project Tag:	IP4
Notice of Intent #:	AE27749	Date Received:	20-AUG-14
Diameter:	1.25	Casing Depth:	20
Well Completion:	05-AUG-14	Well Owner:	Divines Tires And Auto Center
Well Type:	Decommisioning	Driller #:	2736
Static Level:	8	Flow Rate (GPM):	0
Flow Type:	Static Level	PSI:	0
Well Test:	Not Reported	Water Reclamation #:	57

P407
SW
1/2 - 1 Mile
Higher

WA WELLS **WALOG1000625864**

Database:	Ecology Well Logs	Well Log ID:	924421
Well Tag:	Not Reported	Project Tag:	IP12
Notice of Intent #:	AE27749	Date Received:	20-AUG-14
Diameter:	1.25	Casing Depth:	20
Well Completion:	06-AUG-14	Well Owner:	Divines Tires And Auto Center
Well Type:	Decommisioning	Driller #:	2736
Static Level:	8	Flow Rate (GPM):	0
Flow Type:	Static Level	PSI:	0
Well Test:	Not Reported	Water Reclamation #:	57

Map ID Direction Distance Elevation	Database	EDR ID Number
P408 **SW** **1/2 - 1 Mile** **Higher**	**WA WELLS**	**WALOG1000625865**

Database:	Ecology Well Logs	Well Log ID:	924422
Well Tag:	Not Reported	Project Tag:	IP14
Notice of Intent #:	AE27749	Date Received:	20-AUG-14
Diameter:	1.25	Casing Depth:	20
Well Completion:	06-AUG-14	Well Owner:	Divines Tires And Auto Center
Well Type:	Decommisioning	Driller #:	2736
Static Level:	8	Flow Rate (GPM):	0
Flow Type:	Static Level	PSI:	0
Well Test:	Not Reported	Water Reclamation #:	57

P409 **SW** **1/2 - 1 Mile** **Higher**	**WA WELLS**	**WALOG1000625862**

Database:	Ecology Well Logs	Well Log ID:	924419
Well Tag:	Not Reported	Project Tag:	IP6
Notice of Intent #:	AE27749	Date Received:	20-AUG-14
Diameter:	1.25	Casing Depth:	20
Well Completion:	05-AUG-14	Well Owner:	Divines Tires And Auto Center
Well Type:	Decommisioning	Driller #:	2736
Static Level:	8	Flow Rate (GPM):	0
Flow Type:	Static Level	PSI:	0
Well Test:	Not Reported	Water Reclamation #:	57

P410 **SW** **1/2 - 1 Mile** **Higher**	**WA WELLS**	**WALOG1000625863**

Database:	Ecology Well Logs	Well Log ID:	924420
Well Tag:	Not Reported	Project Tag:	IP10
Notice of Intent #:	AE27749	Date Received:	20-AUG-14
Diameter:	1.25	Casing Depth:	20
Well Completion:	06-AUG-14	Well Owner:	Divines Tires And Auto Center
Well Type:	Decommisioning	Driller #:	2736
Static Level:	8	Flow Rate (GPM):	0
Flow Type:	Static Level	PSI:	0
Well Test:	Not Reported	Water Reclamation #:	57

P411 **SW** **1/2 - 1 Mile** **Higher**	**WA WELLS**	**WALOG1000673351**

Database:	Ecology Well Logs	Well Log ID:	1022120
Well Tag:	Not Reported	Project Tag:	IP16
Notice of Intent #:	EE05441	Date Received:	04-MAR-15
Diameter:	1.25	Casing Depth:	21

Well Completion:	24-FEB-15	Well Owner:	Divines Tires And Auto Center
Well Type:	Resource Protection	Driller #:	2736
Static Level:	8	Flow Rate (GPM):	0
Flow Type:	Static Level	PSI:	0
Well Test:	Not Reported	Water Reclamation #:	57

P412
SW
1/2 - 1 Mile
Higher

WA WELLS **WALOG1000673352**

Database:	Ecology Well Logs	Well Log ID:	1022121
Well Tag:	Not Reported	Project Tag:	IP20
Notice of Intent #:	EE05441	Date Received:	04-MAR-15
Diameter:	1.25	Casing Depth:	21
Well Completion:	26-FEB-15	Well Owner:	Divines Tires And Auto Center
Well Type:	Resource Protection	Driller #:	2736
Static Level:	8	Flow Rate (GPM):	0
Flow Type:	Static Level	PSI:	0
Well Test:	Not Reported	Water Reclamation #:	57

P413
SW
1/2 - 1 Mile
Higher

WA WELLS **WALOG1000673349**

Database:	Ecology Well Logs	Well Log ID:	1022118
Well Tag:	Not Reported	Project Tag:	IP10
Notice of Intent #:	EE05441	Date Received:	04-MAR-15
Diameter:	1.25	Casing Depth:	21
Well Completion:	25-FEB-15	Well Owner:	Divines Tires And Auto Center
Well Type:	Resource Protection	Driller #:	2736
Static Level:	8	Flow Rate (GPM):	0
Flow Type:	Static Level	PSI:	0
Well Test:	Not Reported	Water Reclamation #:	57

P414
SW
1/2 - 1 Mile
Higher

WA WELLS **WALOG1000673350**

Database:	Ecology Well Logs	Well Log ID:	1022119
Well Tag:	Not Reported	Project Tag:	IP14
Notice of Intent #:	EE05441	Date Received:	04-MAR-15
Diameter:	1.25	Casing Depth:	21
Well Completion:	26-FEB-15	Well Owner:	Divines Tires And Auto Center
Well Type:	Resource Protection	Driller #:	2736
Static Level:	8	Flow Rate (GPM):	0
Flow Type:	Static Level	PSI:	0
Well Test:	Not Reported	Water Reclamation #:	57

Map ID Direction Distance Elevation	Database	EDR ID Number
P415 **SW** **1/2 - 1 Mile** **Higher**	**WA WELLS**	**WALOG1000673353**

Database:	Ecology Well Logs	Well Log ID:	1022122
Well Tag:	Not Reported	Project Tag:	IP26
Notice of Intent #:	EE05441	Date Received:	04-MAR-15
Diameter:	1.25	Casing Depth:	21
Well Completion:	25-FEB-15	Well Owner:	Divines Tires And Auto Center
Well Type:	Resource Protection	Driller #:	2736
Static Level:	8	Flow Rate (GPM):	0
Flow Type:	Static Level	PSI:	0
Well Test:	Not Reported	Water Reclamation #:	57

P416 **SW** **1/2 - 1 Mile** **Higher**	**WA WELLS**	**WALOG1000673356**

Database:	Ecology Well Logs	Well Log ID:	1022125
Well Tag:	Not Reported	Project Tag:	IP32
Notice of Intent #:	EE05441	Date Received:	04-MAR-15
Diameter:	1.25	Casing Depth:	21
Well Completion:	25-FEB-15	Well Owner:	Divines Tires And Auto Center
Well Type:	Resource Protection	Driller #:	2736
Static Level:	8	Flow Rate (GPM):	0
Flow Type:	Static Level	PSI:	0
Well Test:	Not Reported	Water Reclamation #:	57

P417 **SW** **1/2 - 1 Mile** **Higher**	**WA WELLS**	**WALOG1000673374**

Database:	Ecology Well Logs	Well Log ID:	1022143
Well Tag:	Not Reported	Project Tag:	IP33
Notice of Intent #:	EE05441	Date Received:	04-MAR-15
Diameter:	1.25	Casing Depth:	21
Well Completion:	25-FEB-15	Well Owner:	Divines Tires And Auto Center
Well Type:	Resource Protection	Driller #:	2736
Static Level:	8	Flow Rate (GPM):	0
Flow Type:	Static Level	PSI:	0
Well Test:	Not Reported	Water Reclamation #:	57

P418 **SW** **1/2 - 1 Mile** **Higher**	**WA WELLS**	**WALOG1000673354**

Database:	Ecology Well Logs	Well Log ID:	1022123
Well Tag:	Not Reported	Project Tag:	IP28
Notice of Intent #:	EE05441	Date Received:	04-MAR-15
Diameter:	1.25	Casing Depth:	21

Well Completion:	25-FEB-15	Well Owner:	Divines Tires And Auto Center
Well Type:	Resource Protection	Driller #:	2736
Static Level:	8	Flow Rate (GPM):	0
Flow Type:	Static Level	PSI:	0
Well Test:	Not Reported	Water Reclamation #:	57

P419
SW
1/2 - 1 Mile
Higher

WA WELLS **WALOG1000673355**

Database:	Ecology Well Logs	Well Log ID:	1022124
Well Tag:	Not Reported	Project Tag:	IP30
Notice of Intent #:	EE05441	Date Received:	04-MAR-15
Diameter:	1.25	Casing Depth:	21
Well Completion:	25-FEB-15	Well Owner:	Divines Tires And Auto Center
Well Type:	Resource Protection	Driller #:	2736
Static Level:	8	Flow Rate (GPM):	0
Flow Type:	Static Level	PSI:	0
Well Test:	Not Reported	Water Reclamation #:	57

P420
SW
1/2 - 1 Mile
Higher

WA WELLS **WALOG1000673328**

Database:	Ecology Well Logs	Well Log ID:	1022097
Well Tag:	Not Reported	Project Tag:	IP21
Notice of Intent #:	EE05441	Date Received:	04-MAR-15
Diameter:	1.25	Casing Depth:	21
Well Completion:	26-FEB-15	Well Owner:	Divines Tires And Auto Center
Well Type:	Resource Protection	Driller #:	2736
Static Level:	8	Flow Rate (GPM):	0
Flow Type:	Static Level	PSI:	0
Well Test:	Not Reported	Water Reclamation #:	57

P421
SW
1/2 - 1 Mile
Higher

WA WELLS **WALOG1000673329**

Database:	Ecology Well Logs	Well Log ID:	1022098
Well Tag:	Not Reported	Project Tag:	IP25
Notice of Intent #:	EE05441	Date Received:	04-MAR-15
Diameter:	1.25	Casing Depth:	21
Well Completion:	25-FEB-15	Well Owner:	Divines Tires And Auto Center
Well Type:	Resource Protection	Driller #:	2736
Static Level:	8	Flow Rate (GPM):	0
Flow Type:	Static Level	PSI:	0
Well Test:	Not Reported	Water Reclamation #:	57

Map ID Direction Distance Elevation	Database	EDR ID Number
P422 **SW** **1/2 - 1 Mile** **Higher**	**WA WELLS**	**WALOG1000673326**

Database:	Ecology Well Logs	Well Log ID:	1022094
Well Tag:	Not Reported	Project Tag:	IP17
Notice of Intent #:	EE05441	Date Received:	04-MAR-15
Diameter:	1.25	Casing Depth:	21
Well Completion:	24-FEB-15	Well Owner:	Divines Tires And Auto Center
Well Type:	Resource Protection	Driller #:	2736
Static Level:	8	Flow Rate (GPM):	0
Flow Type:	Static Level	PSI:	0
Well Test:	Not Reported	Water Reclamation #:	57

P423 **SW** **1/2 - 1 Mile** **Higher**	**WA WELLS**	**WALOG1000673327**

Database:	Ecology Well Logs	Well Log ID:	1022095
Well Tag:	Not Reported	Project Tag:	IP19
Notice of Intent #:	EE05441	Date Received:	04-MAR-15
Diameter:	1.25	Casing Depth:	21
Well Completion:	24-FEB-15	Well Owner:	Divines Tires And Auto Center
Well Type:	Resource Protection	Driller #:	2736
Static Level:	8	Flow Rate (GPM):	0
Flow Type:	Static Level	PSI:	0
Well Test:	Not Reported	Water Reclamation #:	57

P424 **SW** **1/2 - 1 Mile** **Higher**	**WA WELLS**	**WALOG1000673330**

Database:	Ecology Well Logs	Well Log ID:	1022099
Well Tag:	Not Reported	Project Tag:	IP29
Notice of Intent #:	EE05441	Date Received:	04-MAR-15
Diameter:	1.25	Casing Depth:	21
Well Completion:	25-FEB-15	Well Owner:	Divines Tires And Auto Center
Well Type:	Resource Protection	Driller #:	2736
Static Level:	8	Flow Rate (GPM):	0
Flow Type:	Static Level	PSI:	0
Well Test:	Not Reported	Water Reclamation #:	57

P425 **SW** **1/2 - 1 Mile** **Higher**	**WA WELLS**	**WALOG1000673347**

Database:	Ecology Well Logs	Well Log ID:	1022116
Well Tag:	Not Reported	Project Tag:	IP6
Notice of Intent #:	EE05441	Date Received:	04-MAR-15
Diameter:	1.25	Casing Depth:	21

Well Completion:	24-FEB-15	Well Owner:	Divines Tires And Auto Center
Well Type:	Resource Protection	Driller #:	2736
Static Level:	8	Flow Rate (GPM):	0
Flow Type:	Static Level	PSI:	0
Well Test:	Not Reported	Water Reclamation #:	57

P426
SW
1/2 - 1 Mile
Higher

WA WELLS **WALOG1000673348**

Database:	Ecology Well Logs	Well Log ID:	1022117
Well Tag:	Not Reported	Project Tag:	IP8
Notice of Intent #:	EE05441	Date Received:	04-MAR-15
Diameter:	1.25	Casing Depth:	21
Well Completion:	25-FEB-15	Well Owner:	Divines Tires And Auto Center
Well Type:	Resource Protection	Driller #:	2736
Static Level:	8	Flow Rate (GPM):	0
Flow Type:	Static Level	PSI:	0
Well Test:	Not Reported	Water Reclamation #:	57

P427
SW
1/2 - 1 Mile
Higher

WA WELLS **WALOG1000673331**

Database:	Ecology Well Logs	Well Log ID:	1022100
Well Tag:	Not Reported	Project Tag:	IP31
Notice of Intent #:	EE05441	Date Received:	04-MAR-15
Diameter:	1.25	Casing Depth:	21
Well Completion:	25-FEB-15	Well Owner:	Divines Tires And Auto Center
Well Type:	Resource Protection	Driller #:	2736
Static Level:	8	Flow Rate (GPM):	0
Flow Type:	Static Level	PSI:	0
Well Test:	Not Reported	Water Reclamation #:	57

P428
SW
1/2 - 1 Mile
Higher

WA WELLS **WALOG1000673346**

Database:	Ecology Well Logs	Well Log ID:	1022115
Well Tag:	Not Reported	Project Tag:	IP4
Notice of Intent #:	EE05441	Date Received:	04-MAR-15
Diameter:	1.25	Casing Depth:	21
Well Completion:	26-FEB-15	Well Owner:	Divines Tires And Auto Center
Well Type:	Resource Protection	Driller #:	2736
Static Level:	8	Flow Rate (GPM):	0
Flow Type:	Static Level	PSI:	0
Well Test:	Not Reported	Water Reclamation #:	57

Map ID Direction Distance Elevation	Database	EDR ID Number
P429 **SW** **1/2 - 1 Mile** **Higher**	**WA WELLS**	**WALOG1000625856**

Database:	Ecology Well Logs	Well Log ID:	924413
Well Tag:	Not Reported	Project Tag:	IP11
Notice of Intent #:	EE05154	Date Received:	20-AUG-14
Diameter:	1.25	Casing Depth:	21
Well Completion:	06-AUG-14	Well Owner:	Divines Tires And Auto Center
Well Type:	Resource Protection	Driller #:	2736
Static Level:	8	Flow Rate (GPM):	0
Flow Type:	Static Level	PSI:	0
Well Test:	Not Reported	Water Reclamation #:	57

P430 **SW** **1/2 - 1 Mile** **Higher**	**WA WELLS**	**WALOG1000621064**

Database:	Ecology Well Logs	Well Log ID:	918610
Well Tag:	Not Reported	Project Tag:	BH02
Notice of Intent #:	AE26723	Date Received:	22-MAY-14
Diameter:	.75	Casing Depth:	22
Well Completion:	12-MAY-14	Well Owner:	Divines Tires And Auto Center
Well Type:	Decommisioning	Driller #:	2736
Static Level:	7.80000019073	Flow Rate (GPM):	0
Flow Type:	Static Level	PSI:	0
Well Test:	Not Reported	Water Reclamation #:	57

P431 **SW** **1/2 - 1 Mile** **Higher**	**WA WELLS**	**WALOG1000621065**

Database:	Ecology Well Logs	Well Log ID:	918611
Well Tag:	Not Reported	Project Tag:	BH03
Notice of Intent #:	AE26723	Date Received:	22-MAY-14
Diameter:	.75	Casing Depth:	27.5
Well Completion:	13-MAY-14	Well Owner:	Divines Tires And Auto Center
Well Type:	Decommisioning	Driller #:	2736
Static Level:	8.5	Flow Rate (GPM):	0
Flow Type:	Static Level	PSI:	0
Well Test:	Not Reported	Water Reclamation #:	57

P432 **SW** **1/2 - 1 Mile** **Higher**	**WA WELLS**	**WALOG1000621062**

Database:	Ecology Well Logs	Well Log ID:	918608
Well Tag:	Not Reported	Project Tag:	BH03
Notice of Intent #:	EE05075	Date Received:	22-MAY-14
Diameter:	.75	Casing Depth:	27.5

Well Completion:	13-MAY-14	Well Owner:	Divines Tires And Auto Center
Well Type:	Resource Protection	Driller #:	2736
Static Level:	8.5	Flow Rate (GPM):	0
Flow Type:	Static Level	PSI:	0
Well Test:	Not Reported	Water Reclamation #:	57

P433
SW
1/2 - 1 Mile
Higher

WA WELLS **WALOG1000621063**

Database:	Ecology Well Logs	Well Log ID:	918609
Well Tag:	Not Reported	Project Tag:	BH04
Notice of Intent #:	EE05075	Date Received:	22-MAY-14
Diameter:	.75	Casing Depth:	25.5
Well Completion:	13-MAY-14	Well Owner:	Divines Tires And Auto Center
Well Type:	Resource Protection	Driller #:	2736
Static Level:	8.5	Flow Rate (GPM):	0
Flow Type:	Static Level	PSI:	0
Well Test:	Not Reported	Water Reclamation #:	57

P434
SW
1/2 - 1 Mile
Higher

WA WELLS **WALOG1000625708**

Database:	Ecology Well Logs	Well Log ID:	924264
Well Tag:	Not Reported	Project Tag:	IP3
Notice of Intent #:	EE05154	Date Received:	20-AUG-14
Diameter:	1.25	Casing Depth:	20.5
Well Completion:	05-AUG-14	Well Owner:	Divines Tires And Auto Center
Well Type:	Resource Protection	Driller #:	2736
Static Level:	8	Flow Rate (GPM):	0
Flow Type:	Static Level	PSI:	0
Well Test:	Not Reported	Water Reclamation #:	57

P435
SW
1/2 - 1 Mile
Higher

WA WELLS **WALOG1000625769**

Database:	Ecology Well Logs	Well Log ID:	924326
Well Tag:	Not Reported	Project Tag:	IP14
Notice of Intent #:	EE05154	Date Received:	20-AUG-14
Diameter:	1.25	Casing Depth:	20
Well Completion:	05-AUG-14	Well Owner:	Divines Tires And Auto Center
Well Type:	Resource Protection	Driller #:	2736
Static Level:	8	Flow Rate (GPM):	0
Flow Type:	Static Level	PSI:	0
Well Test:	Not Reported	Water Reclamation #:	57

Map ID Direction Distance Elevation	Database	EDR ID Number
P436 **SW** **1/2 - 1 Mile** **Higher**	**WA WELLS**	**WALOG1000625770**

Database:	Ecology Well Logs	Well Log ID:	924327
Well Tag:	Not Reported	Project Tag:	IP1
Notice of Intent #:	AE27749	Date Received:	20-AUG-14
Diameter:	1.25	Casing Depth:	19
Well Completion:	05-AUG-14	Well Owner:	Divines Tires And Auto Center
Well Type:	Decommisioning	Driller #:	2736
Static Level:	8	Flow Rate (GPM):	0
Flow Type:	Static Level	PSI:	0
Well Test:	Not Reported	Water Reclamation #:	57

P437 **SW** **1/2 - 1 Mile** **Higher**	**WA WELLS**	**WALOG1000625767**

Database:	Ecology Well Logs	Well Log ID:	924324
Well Tag:	Not Reported	Project Tag:	IP6
Notice of Intent #:	EE05154	Date Received:	20-AUG-14
Diameter:	1.25	Casing Depth:	20
Well Completion:	05-AUG-14	Well Owner:	Divines Tires And Auto Center
Well Type:	Resource Protection	Driller #:	2736
Static Level:	8	Flow Rate (GPM):	0
Flow Type:	Static Level	PSI:	0
Well Test:	Not Reported	Water Reclamation #:	57

P438 **SW** **1/2 - 1 Mile** **Higher**	**WA WELLS**	**WALOG1000625768**

Database:	Ecology Well Logs	Well Log ID:	924325
Well Tag:	Not Reported	Project Tag:	IP8
Notice of Intent #:	EE05154	Date Received:	20-AUG-14
Diameter:	1.25	Casing Depth:	20
Well Completion:	05-AUG-14	Well Owner:	Divines Tires And Auto Center
Well Type:	Resource Protection	Driller #:	2736
Static Level:	8	Flow Rate (GPM):	0
Flow Type:	Static Level	PSI:	0
Well Test:	Not Reported	Water Reclamation #:	57

P439 **SW** **1/2 - 1 Mile** **Higher**	**WA WELLS**	**WALOG1000171334**

Database:	Ecology Well Logs	Well Log ID:	187362
Well Tag:	ABJ965	Project Tag:	Not Reported
Notice of Intent #:	R020259	Date Received:	30-SEP-94
Diameter:	8	Casing Depth:	15

Well Completion:	26-SEP-94	Well Owner:	Divine Corp.
Well Type:	Resource Protection	Driller #:	1827
Static Level:	0	Flow Rate (GPM):	0
Flow Type:	Not Reported	PSI:	0
Well Test:	Not Reported	Water Reclamation #:	57

P440
SW
1/2 - 1 Mile
Higher

WA WELLS **WALOG1000292438**

Database:	Ecology Well Logs	Well Log ID:	372869
Well Tag:	Not Reported	Project Tag:	Not Reported
Notice of Intent #:	S005839	Date Received:	29-DEC-03
Diameter:	0	Casing Depth:	60
Well Completion:	24-NOV-03	Well Owner:	Levernier Const
Well Type:	Resource Protection	Driller #:	Not Reported
Static Level:	0	Flow Rate (GPM):	0
Flow Type:	Not Reported	PSI:	0
Well Test:	Not Reported	Water Reclamation #:	57

P441
SW
1/2 - 1 Mile
Higher

WA WELLS **WALOG1000171332**

Database:	Ecology Well Logs	Well Log ID:	187360
Well Tag:	ABJ963	Project Tag:	Not Reported
Notice of Intent #:	R020259	Date Received:	30-SEP-94
Diameter:	8	Casing Depth:	15
Well Completion:	26-SEP-94	Well Owner:	Divine Corp.
Well Type:	Resource Protection	Driller #:	1827
Static Level:	0	Flow Rate (GPM):	0
Flow Type:	Not Reported	PSI:	0
Well Test:	Not Reported	Water Reclamation #:	57

P442
SW
1/2 - 1 Mile
Higher

WA WELLS **WALOG1000171333**

Database:	Ecology Well Logs	Well Log ID:	187361
Well Tag:	ABJ964	Project Tag:	Not Reported
Notice of Intent #:	R020259	Date Received:	30-SEP-94
Diameter:	8	Casing Depth:	20
Well Completion:	26-SEP-94	Well Owner:	Divine Corp.
Well Type:	Resource Protection	Driller #:	1827
Static Level:	0	Flow Rate (GPM):	0
Flow Type:	Not Reported	PSI:	0
Well Test:	Not Reported	Water Reclamation #:	57

Map ID Direction Distance Elevation	Database	EDR ID Number
P443 **SW** **1/2 - 1 Mile** **Higher**	**WA WELLS**	**WALOG1000480115**

Database:	Ecology Well Logs	Well Log ID:	639051
Well Tag:	Not Reported	Project Tag:	Not Reported
Notice of Intent #:	GE00109	Date Received:	03-DEC-09
Diameter:	8	Casing Depth:	200
Well Completion:	10-NOV-09	Well Owner:	Corrosion Solutions/Avista
Well Type:	Resource Protection	Driller #:	Not Reported
Static Level:	0	Flow Rate (GPM):	0
Flow Type:	Not Reported	PSI:	0
Well Test:	Not Reported	Water Reclamation #:	57

P444 **SW** **1/2 - 1 Mile** **Higher**	**WA WELLS**	**WALOG1000621051**

Database:	Ecology Well Logs	Well Log ID:	918597
Well Tag:	Not Reported	Project Tag:	BH01
Notice of Intent #:	EE05075	Date Received:	22-MAY-14
Diameter:	.75	Casing Depth:	20
Well Completion:	12-MAY-14	Well Owner:	Divines Tires And Auto Center
Well Type:	Resource Protection	Driller #:	2736
Static Level:	8.13000011444	Flow Rate (GPM):	0
Flow Type:	Static Level	PSI:	0
Well Test:	Not Reported	Water Reclamation #:	57

P445 **SW** **1/2 - 1 Mile** **Higher**	**WA WELLS**	**WALOG1000621058**

Database:	Ecology Well Logs	Well Log ID:	918604
Well Tag:	Not Reported	Project Tag:	BH02
Notice of Intent #:	EE05075	Date Received:	22-MAY-14
Diameter:	.75	Casing Depth:	22
Well Completion:	12-MAY-14	Well Owner:	Divines Tires And Auto Center
Well Type:	Resource Protection	Driller #:	2736
Static Level:	7.80000019073	Flow Rate (GPM):	0
Flow Type:	Static Level	PSI:	0
Well Test:	Not Reported	Water Reclamation #:	57

P446 **SW** **1/2 - 1 Mile** **Higher**	**WA WELLS**	**WALOG1000621027**

Database:	Ecology Well Logs	Well Log ID:	918573
Well Tag:	Not Reported	Project Tag:	BH01
Notice of Intent #:	AE26723	Date Received:	22-MAY-14
Diameter:	.75	Casing Depth:	20

Well Completion:	12-MAY-14	Well Owner:	Divines Tires And Auto Center
Well Type:	Decommisioning	Driller #:	2736
Static Level:	8.13000011444	Flow Rate (GPM):	0
Flow Type:	Static Level	PSI:	0
Well Test:	Not Reported	Water Reclamation #:	57

P447
SW
1/2 - 1 Mile
Higher

WA WELLS **WALOG1000621028**

Database:	Ecology Well Logs	Well Log ID:	918574
Well Tag:	Not Reported	Project Tag:	BH04
Notice of Intent #:	AE26723	Date Received:	22-MAY-14
Diameter:	.75	Casing Depth:	25.5
Well Completion:	13-MAY-14	Well Owner:	Divines Tires And Auto Center
Well Type:	Decommisioning	Driller #:	2736
Static Level:	8.5	Flow Rate (GPM):	0
Flow Type:	Static Level	PSI:	0
Well Test:	Not Reported	Water Reclamation #:	57

P448
SW
1/2 - 1 Mile
Higher

WA WELLS **WALOG1000625831**

Database:	Ecology Well Logs	Well Log ID:	924388
Well Tag:	Not Reported	Project Tag:	IP8
Notice of Intent #:	AE27749	Date Received:	20-AUG-14
Diameter:	1.25	Casing Depth:	20
Well Completion:	05-AUG-14	Well Owner:	Divines Tires And Auto Center
Well Type:	Decommisioning	Driller #:	2736
Static Level:	8	Flow Rate (GPM):	0
Flow Type:	Static Level	PSI:	0
Well Test:	Not Reported	Water Reclamation #:	57

P449
SW
1/2 - 1 Mile
Higher

WA WELLS **WALOG1000625838**

Database:	Ecology Well Logs	Well Log ID:	924395
Well Tag:	Not Reported	Project Tag:	IP3
Notice of Intent #:	AE27749	Date Received:	20-AUG-14
Diameter:	1.25	Casing Depth:	20.5
Well Completion:	05-AUG-14	Well Owner:	Divines Tires And Auto Center
Well Type:	Decommisioning	Driller #:	2736
Static Level:	8	Flow Rate (GPM):	0
Flow Type:	Static Level	PSI:	0
Well Test:	Not Reported	Water Reclamation #:	57

Map ID Direction Distance Elevation	Database	EDR ID Number
P450 **SW** **1/2 - 1 Mile** **Higher**	**WA WELLS**	**WALOG1000625812**

Database:	Ecology Well Logs	Well Log ID:	924369
Well Tag:	Not Reported	Project Tag:	IP10
Notice of Intent #:	EE05154	Date Received:	20-AUG-14
Diameter:	1.25	Casing Depth:	20
Well Completion:	05-AUG-14	Well Owner:	Divines Tires And Auto Center
Well Type:	Resource Protection	Driller #:	2736
Static Level:	8	Flow Rate (GPM):	0
Flow Type:	Static Level	PSI:	0
Well Test:	Not Reported	Water Reclamation #:	57

P451 **SW** **1/2 - 1 Mile** **Higher**	**WA WELLS**	**WALOG1000625814**

Database:	Ecology Well Logs	Well Log ID:	924371
Well Tag:	Not Reported	Project Tag:	IP4
Notice of Intent #:	EE05154	Date Received:	20-AUG-14
Diameter:	1.25	Casing Depth:	20
Well Completion:	05-AUG-14	Well Owner:	Divines Tires And Auto Center
Well Type:	Resource Protection	Driller #:	2736
Static Level:	8	Flow Rate (GPM):	0
Flow Type:	Static Level	PSI:	0
Well Test:	Not Reported	Water Reclamation #:	57

P452 **SW** **1/2 - 1 Mile** **Higher**	**WA WELLS**	**WALOG1000625840**

Database:	Ecology Well Logs	Well Log ID:	924397
Well Tag:	Not Reported	Project Tag:	IP12
Notice of Intent #:	EE05154	Date Received:	20-AUG-14
Diameter:	1.25	Casing Depth:	20
Well Completion:	06-AUG-14	Well Owner:	Divines Tires And Auto Center
Well Type:	Resource Protection	Driller #:	2736
Static Level:	8	Flow Rate (GPM):	0
Flow Type:	Static Level	PSI:	0
Well Test:	Not Reported	Water Reclamation #:	57

P453 **SW** **1/2 - 1 Mile** **Higher**	**WA WELLS**	**WALOG1000625854**

Database:	Ecology Well Logs	Well Log ID:	924411
Well Tag:	Not Reported	Project Tag:	IP7
Notice of Intent #:	EE05154	Date Received:	20-AUG-14
Diameter:	1.25	Casing Depth:	21

Well Completion:	05-AUG-14	Well Owner:	Divines Tires And Auto Center
Well Type:	Resource Protection	Driller #:	2736
Static Level:	8	Flow Rate (GPM):	0
Flow Type:	Static Level	PSI:	0
Well Test:	Not Reported	Water Reclamation #:	57

P454
SW
1/2 - 1 Mile
Higher

WA WELLS **WALOG1000625855**

Database:	Ecology Well Logs	Well Log ID:	924412
Well Tag:	Not Reported	Project Tag:	IP9
Notice of Intent #:	EE05154	Date Received:	20-AUG-14
Diameter:	1.25	Casing Depth:	21
Well Completion:	05-AUG-14	Well Owner:	Divines Tires And Auto Center
Well Type:	Resource Protection	Driller #:	2736
Static Level:	8	Flow Rate (GPM):	0
Flow Type:	Static Level	PSI:	0
Well Test:	Not Reported	Water Reclamation #:	57

P455
SW
1/2 - 1 Mile
Higher

WA WELLS **WALOG1000625852**

Database:	Ecology Well Logs	Well Log ID:	924409
Well Tag:	Not Reported	Project Tag:	IP1
Notice of Intent #:	EE05154	Date Received:	20-AUG-14
Diameter:	1.25	Casing Depth:	19
Well Completion:	05-AUG-14	Well Owner:	Divines Tires And Auto Center
Well Type:	Resource Protection	Driller #:	2736
Static Level:	8	Flow Rate (GPM):	0
Flow Type:	Static Level	PSI:	0
Well Test:	Not Reported	Water Reclamation #:	57

P456
SW
1/2 - 1 Mile
Higher

WA WELLS **WALOG1000625853**

Database:	Ecology Well Logs	Well Log ID:	924410
Well Tag:	Not Reported	Project Tag:	IP5
Notice of Intent #:	EE05154	Date Received:	20-AUG-14
Diameter:	1.25	Casing Depth:	21
Well Completion:	05-AUG-14	Well Owner:	Divines Tires And Auto Center
Well Type:	Resource Protection	Driller #:	2736
Static Level:	8	Flow Rate (GPM):	0
Flow Type:	Static Level	PSI:	0
Well Test:	Not Reported	Water Reclamation #:	57

Map ID Direction Distance Elevation	Database	EDR ID Number
P457 **SW** **1/2 - 1 Mile** **Higher**	**WA WELLS**	**WALOG1000625773**

Database:	Ecology Well Logs	Well Log ID:	924330
Well Tag:	Not Reported	Project Tag:	IP11
Notice of Intent #:	AE27749	Date Received:	20-AUG-16
Diameter:	1.25	Casing Depth:	21
Well Completion:	06-AUG-14	Well Owner:	Divines Tires And Auto Center
Well Type:	Decommisioning	Driller #:	2736
Static Level:	8	Flow Rate (GPM):	0
Flow Type:	Static Level	PSI:	0
Well Test:	Not Reported	Water Reclamation #:	57

P458 **SW** **1/2 - 1 Mile** **Higher**	**WA WELLS**	**WALOG1000625774**

Database:	Ecology Well Logs	Well Log ID:	924331
Well Tag:	Not Reported	Project Tag:	IP13
Notice of Intent #:	AE27749	Date Received:	20-AUG-14
Diameter:	1.25	Casing Depth:	21
Well Completion:	06-AUG-14	Well Owner:	Divines Tires And Auto Center
Well Type:	Decommisioning	Driller #:	2736
Static Level:	8	Flow Rate (GPM):	0
Flow Type:	Static Level	PSI:	0
Well Test:	Not Reported	Water Reclamation #:	57

P459 **SW** **1/2 - 1 Mile** **Higher**	**WA WELLS**	**WALOG1000625771**

Database:	Ecology Well Logs	Well Log ID:	924328
Well Tag:	Not Reported	Project Tag:	IP5
Notice of Intent #:	AE27749	Date Received:	20-AUG-14
Diameter:	1.25	Casing Depth:	21
Well Completion:	05-AUG-14	Well Owner:	Divines Tires And Auto Center
Well Type:	Decommisioning	Driller #:	2736
Static Level:	8	Flow Rate (GPM):	0
Flow Type:	Static Level	PSI:	0
Well Test:	Not Reported	Water Reclamation #:	57

P460 **SW** **1/2 - 1 Mile** **Higher**	**WA WELLS**	**WALOG1000625772**

Database:	Ecology Well Logs	Well Log ID:	924329
Well Tag:	Not Reported	Project Tag:	IP9
Notice of Intent #:	AE27749	Date Received:	20-AUG-14
Diameter:	1.25	Casing Depth:	21

Well Completion:	05-AUG-14	Well Owner:	Divines Tires And Auto Center
Well Type:	Decommisioning	Driller #:	2736
Static Level:	8	Flow Rate (GPM):	0
Flow Type:	Static Level	PSI:	0
Well Test:	Not Reported	Water Reclamation #:	57

P461
SW
1/2 - 1 Mile
Higher

WA WELLS **WALOG1000625775**

Database:	Ecology Well Logs	Well Log ID:	924332
Well Tag:	Not Reported	Project Tag:	IP15
Notice of Intent #:	AE27749	Date Received:	20-AUG-14
Diameter:	1.25	Casing Depth:	21
Well Completion:	06-AUG-14	Well Owner:	Divines Tires And Auto Center
Well Type:	Decommisioning	Driller #:	2736
Static Level:	8	Flow Rate (GPM):	0
Flow Type:	Static Level	PSI:	0
Well Test:	Not Reported	Water Reclamation #:	57

P462
SW
1/2 - 1 Mile
Higher

WA WELLS **WALOG1000625801**

Database:	Ecology Well Logs	Well Log ID:	924358
Well Tag:	Not Reported	Project Tag:	IP7
Notice of Intent #:	AE27749	Date Received:	20-AUG-14
Diameter:	1.25	Casing Depth:	21
Well Completion:	05-AUG-14	Well Owner:	Divines Tires And Auto Center
Well Type:	Decommisioning	Driller #:	2736
Static Level:	8	Flow Rate (GPM):	0
Flow Type:	Static Level	PSI:	0
Well Test:	Not Reported	Water Reclamation #:	57

P463
SW
1/2 - 1 Mile
Higher

WA WELLS **WALOG1000625810**

Database:	Ecology Well Logs	Well Log ID:	924367
Well Tag:	Not Reported	Project Tag:	IP16
Notice of Intent #:	EE05154	Date Received:	20-AUG-14
Diameter:	1.25	Casing Depth:	20
Well Completion:	05-AUG-14	Well Owner:	Divines Tires And Auto Center
Well Type:	Resource Protection	Driller #:	2736
Static Level:	8	Flow Rate (GPM):	0
Flow Type:	Static Level	PSI:	0
Well Test:	Not Reported	Water Reclamation #:	57

Map ID Direction Distance Elevation	Database	EDR ID Number
P464 **SW** **1/2 - 1 Mile** **Higher**	**WA WELLS**	**WALOG1000625776**

Database:	Ecology Well Logs	Well Log ID:	924333
Well Tag:	Not Reported	Project Tag:	IP17
Notice of Intent #:	AE27749	Date Received:	20-AUG-14
Diameter:	1.25	Casing Depth:	21
Well Completion:	06-AUG-14	Well Owner:	Divines Tires And Auto Center
Well Type:	Decommisioning	Driller #:	2736
Static Level:	8	Flow Rate (GPM):	0
Flow Type:	Static Level	PSI:	0
Well Test:	Not Reported	Water Reclamation #:	57

P465 **SW** **1/2 - 1 Mile** **Higher**	**WA WELLS**	**WALOG1000625800**

Database:	Ecology Well Logs	Well Log ID:	924357
Well Tag:	Not Reported	Project Tag:	IP2
Notice of Intent #:	EE05154	Date Received:	20-AUG-14
Diameter:	1.25	Casing Depth:	19
Well Completion:	05-AUG-14	Well Owner:	Divines Tires And Auto Center
Well Type:	Resource Protection	Driller #:	2736
Static Level:	8	Flow Rate (GPM):	0
Flow Type:	Static Level	PSI:	0
Well Test:	Not Reported	Water Reclamation #:	57

P466 **SW** **1/2 - 1 Mile** **Higher**	**WA WELLS**	**WALOG1000673379**

Database:	Ecology Well Logs	Well Log ID:	1022148
Well Tag:	Not Reported	Project Tag:	IP12
Notice of Intent #:	EE05441	Date Received:	04-MAR-15
Diameter:	1.25	Casing Depth:	21
Well Completion:	26-FEB-15	Well Owner:	Divines Tires And Auto Center
Well Type:	Resource Protection	Driller #:	2736
Static Level:	8	Flow Rate (GPM):	0
Flow Type:	Static Level	PSI:	0
Well Test:	Not Reported	Water Reclamation #:	57

P467 **SW** **1/2 - 1 Mile** **Higher**	**WA WELLS**	**WALOG1000678066**

Database:	Ecology Well Logs	Well Log ID:	1031994
Well Tag:	Not Reported	Project Tag:	B12
Notice of Intent #:	SE53500	Date Received:	10-APR-15
Diameter:	4	Casing Depth:	19

Well Completion:	19-DEC-14	Well Owner:	James Mulloy - Spokane South Medical Llc
Well Type:	Resource Protection	Driller #:	2833
Static Level:	0	Flow Rate (GPM):	0
Flow Type:	Not Reported	PSI:	0
Well Test:	Not Reported	Water Reclamation #:	57

P468
SW
1/2 - 1 Mile
Higher

WA WELLS **WALOG1000678086**

Database:	Ecology Well Logs	Well Log ID:	1032015
Well Tag:	Not Reported	Project Tag:	Not Reported
Notice of Intent #:	SE53500	Date Received:	10-APR-15
Diameter:	4	Casing Depth:	56.5
Well Completion:	18-DEC-14	Well Owner:	James Mulloy - Spokane South Medical Llc
Well Type:	Resource Protection	Driller #:	2833
Static Level:	0	Flow Rate (GPM):	0
Flow Type:	Not Reported	PSI:	0
Well Test:	Not Reported	Water Reclamation #:	57

P469
SW
1/2 - 1 Mile
Higher

WA WELLS **WALOG1000678064**

Database:	Ecology Well Logs	Well Log ID:	1031992
Well Tag:	Not Reported	Project Tag:	B9
Notice of Intent #:	SE53500	Date Received:	10-APR-15
Diameter:	4	Casing Depth:	38
Well Completion:	18-DEC-14	Well Owner:	James Mulloy - Spokane South Medical Llc
Well Type:	Resource Protection	Driller #:	2833
Static Level:	0	Flow Rate (GPM):	0
Flow Type:	Not Reported	PSI:	0
Well Test:	Not Reported	Water Reclamation #:	57

P470
SW
1/2 - 1 Mile
Higher

WA WELLS **WALOG1000678065**

Database:	Ecology Well Logs	Well Log ID:	1031993
Well Tag:	Not Reported	Project Tag:	B10
Notice of Intent #:	SE53500	Date Received:	10-APR-15
Diameter:	4	Casing Depth:	21
Well Completion:	18-DEC-14	Well Owner:	James Mulloy - Spokane South Medical Llc
Well Type:	Resource Protection	Driller #:	2833
Static Level:	0	Flow Rate (GPM):	0
Flow Type:	Not Reported	PSI:	0
Well Test:	Not Reported	Water Reclamation #:	57

Map ID Direction Distance Elevation	Database	EDR ID Number
P471 **SW** **1/2 - 1 Mile** **Higher**	**WA WELLS**	**WALOG1000678102**

Database:	Ecology Well Logs	Well Log ID:	1032032
Well Tag:	Not Reported	Project Tag:	B11
Notice of Intent #:	SE53500	Date Received:	10-APR-14
Diameter:	4	Casing Depth:	31
Well Completion:	19-DEC-14	Well Owner:	James Mulloy - Spokane South Medical Llc
Well Type:	Resource Protection	Driller #:	2833
Static Level:	0	Flow Rate (GPM):	0
Flow Type:	Not Reported	PSI:	0
Well Test:	Not Reported	Water Reclamation #:	57

P472 **SW** **1/2 - 1 Mile** **Higher**	**WA WELLS**	**WALOG1000756122**

Database:	Ecology Well Logs	Well Log ID:	1612393
Well Tag:	Not Reported	Project Tag:	B-6
Notice of Intent #:	AE38775	Date Received:	13-MAR-17
Diameter:	8.5	Casing Depth:	35
Well Completion:	06-AUG-16	Well Owner:	Sacred Heart Medical Center
Well Type:	Decommisioning	Driller #:	2833
Static Level:	0	Flow Rate (GPM):	0
Flow Type:	Static Level	PSI:	0
Well Test:	Not Reported	Water Reclamation #:	57

P473 **SW** **1/2 - 1 Mile** **Higher**	**WA WELLS**	**WALOG1000756123**

Database:	Ecology Well Logs	Well Log ID:	1612394
Well Tag:	Not Reported	Project Tag:	B-8
Notice of Intent #:	AE38775	Date Received:	13-MAR-17
Diameter:	8.5	Casing Depth:	25
Well Completion:	06-AUG-16	Well Owner:	Sacred Heart Medical Center
Well Type:	Decommisioning	Driller #:	2833
Static Level:	0	Flow Rate (GPM):	0
Flow Type:	Static Level	PSI:	0
Well Test:	Not Reported	Water Reclamation #:	57

P474 **SW** **1/2 - 1 Mile** **Higher**	**WA WELLS**	**WALOG1000756120**

Database:	Ecology Well Logs	Well Log ID:	1612391
Well Tag:	Not Reported	Project Tag:	B-4
Notice of Intent #:	SE59243	Date Received:	13-MAR-17
Diameter:	8.5	Casing Depth:	35

Well Completion:	06-AUG-16	Well Owner:	Sacred Heart Medical Center
Well Type:	Resource Protection	Driller #:	2833
Static Level:	0	Flow Rate (GPM):	0
Flow Type:	Static Level	PSI:	0
Well Test:	Not Reported	Water Reclamation #:	57

P475
SW
1/2 - 1 Mile
Higher

WA WELLS **WALOG1000756121**

Database:	Ecology Well Logs	Well Log ID:	1612392
Well Tag:	Not Reported	Project Tag:	B-4
Notice of Intent #:	AE38775	Date Received:	13-MAR-17
Diameter:	8.5	Casing Depth:	35
Well Completion:	06-AUG-16	Well Owner:	Sacred Heart Medical Center
Well Type:	Decommisioning	Driller #:	2833
Static Level:	0	Flow Rate (GPM):	0
Flow Type:	Static Level	PSI:	0
Well Test:	Not Reported	Water Reclamation #:	57

P476
SW
1/2 - 1 Mile
Higher

WA WELLS **WALOG1000678024**

Database:	Ecology Well Logs	Well Log ID:	1031951
Well Tag:	Not Reported	Project Tag:	B11
Notice of Intent #:	AE30034	Date Received:	10-APR-14
Diameter:	4	Casing Depth:	31
Well Completion:	09-DEC-14	Well Owner:	James Mulloy - Spokane South Medical Llc
Well Type:	Decommisioning	Driller #:	2833
Static Level:	0	Flow Rate (GPM):	0
Flow Type:	Not Reported	PSI:	0
Well Test:	Not Reported	Water Reclamation #:	57

P477
SW
1/2 - 1 Mile
Higher

WA WELLS **WALOG1000678040**

Database:	Ecology Well Logs	Well Log ID:	1031967
Well Tag:	Not Reported	Project Tag:	Not Reported
Notice of Intent #:	AE30034	Date Received:	10-APR-15
Diameter:	4	Casing Depth:	56
Well Completion:	18-DEC-14	Well Owner:	James Mulloy - Spokane South Medical Llc
Well Type:	Decommisioning	Driller #:	2833
Static Level:	0	Flow Rate (GPM):	0
Flow Type:	Not Reported	PSI:	0
Well Test:	Not Reported	Water Reclamation #:	57

Map ID Direction Distance Elevation	Database	EDR ID Number
P478 **SW** **1/2 - 1 Mile** **Higher**	**WA WELLS**	**WALOG1000674584**

Database:	Ecology Well Logs	Well Log ID:	1024237
Well Tag:	Not Reported	Project Tag:	Not Reported
Notice of Intent #:	AE30801	Date Received:	04-MAR-15
Diameter:	1.25	Casing Depth:	21
Well Completion:	25-FEB-15	Well Owner:	Divines Tires And Auto Center
Well Type:	Decommisioning	Driller #:	2736
Static Level:	8	Flow Rate (GPM):	0
Flow Type:	Static Level	PSI:	0
Well Test:	Not Reported	Water Reclamation #:	57

P479 **SW** **1/2 - 1 Mile** **Higher**	**WA WELLS**	**WALOG1000674585**

Database:	Ecology Well Logs	Well Log ID:	1024239
Well Tag:	Not Reported	Project Tag:	Not Reported
Notice of Intent #:	AE30801	Date Received:	04-MAR-15
Diameter:	1.25	Casing Depth:	21
Well Completion:	24-FEB-15	Well Owner:	Divines Tires And Auto Center
Well Type:	Decommisioning	Driller #:	2736
Static Level:	8	Flow Rate (GPM):	0
Flow Type:	Static Level	PSI:	0
Well Test:	Not Reported	Water Reclamation #:	57

P480 **SW** **1/2 - 1 Mile** **Higher**	**WA WELLS**	**WALOG1000678041**

Database:	Ecology Well Logs	Well Log ID:	1031968
Well Tag:	Not Reported	Project Tag:	Not Reported
Notice of Intent #:	AE30034	Date Received:	10-APR-15
Diameter:	4	Casing Depth:	56.5
Well Completion:	18-DEC-14	Well Owner:	James Mulloy - Spokane South Medical Llc
Well Type:	Decommisioning	Driller #:	2833
Static Level:	0	Flow Rate (GPM):	0
Flow Type:	Not Reported	PSI:	0
Well Test:	Not Reported	Water Reclamation #:	57

P481 **SW** **1/2 - 1 Mile** **Higher**	**WA WELLS**	**WALOG1000678044**

Database:	Ecology Well Logs	Well Log ID:	1031971
Well Tag:	Not Reported	Project Tag:	B12
Notice of Intent #:	AE30034	Date Received:	10-APR-15
Diameter:	4	Casing Depth:	19

Well Completion:	19-DEC-14	Well Owner:	James Mulloy - Spokane South Medical Llc
Well Type:	Decommisioning	Driller #:	2833
Static Level:	0	Flow Rate (GPM):	0
Flow Type:	Not Reported	PSI:	0
Well Test:	Not Reported	Water Reclamation #:	57

P482
SW
1/2 - 1 Mile
Higher

WA WELLS **WALOG1000678063**

Database:	Ecology Well Logs	Well Log ID:	1031991
Well Tag:	Not Reported	Project Tag:	B7
Notice of Intent #:	SE53500	Date Received:	10-APR-15
Diameter:	4	Casing Depth:	56
Well Completion:	18-DEC-14	Well Owner:	James Mulloy - Spokane South Medical Llc
Well Type:	Resource Protection	Driller #:	2833
Static Level:	0	Flow Rate (GPM):	0
Flow Type:	Not Reported	PSI:	0
Well Test:	Not Reported	Water Reclamation #:	57

P483
SW
1/2 - 1 Mile
Higher

WA WELLS **WALOG1000678042**

Database:	Ecology Well Logs	Well Log ID:	1031969
Well Tag:	Not Reported	Project Tag:	B9
Notice of Intent #:	AE30034	Date Received:	10-APR-15
Diameter:	4	Casing Depth:	38
Well Completion:	18-DEC-14	Well Owner:	James Mulloy - Spokane South Medical Llc
Well Type:	Decommisioning	Driller #:	2833
Static Level:	0	Flow Rate (GPM):	0
Flow Type:	Not Reported	PSI:	0
Well Test:	Not Reported	Water Reclamation #:	57

P484
SW
1/2 - 1 Mile
Higher

WA WELLS **WALOG1000678043**

Database:	Ecology Well Logs	Well Log ID:	1031970
Well Tag:	Not Reported	Project Tag:	B10
Notice of Intent #:	AE30034	Date Received:	10-APR-15
Diameter:	4	Casing Depth:	21
Well Completion:	18-DEC-14	Well Owner:	James Mulloy - Spokane South Medical Llc
Well Type:	Decommisioning	Driller #:	2833
Static Level:	0	Flow Rate (GPM):	0
Flow Type:	Not Reported	PSI:	0
Well Test:	Not Reported	Water Reclamation #:	57

Map ID Direction Distance Elevation	Database	EDR ID Number
P485 **SW** **1/2 - 1 Mile** **Higher**	**WA WELLS**	**WALOG1000756141**

Database:	Ecology Well Logs	Well Log ID:	1612412
Well Tag:	Not Reported	Project Tag:	B-16
Notice of Intent #:	SE59243	Date Received:	13-MAR-17
Diameter:	8.5	Casing Depth:	14.5
Well Completion:	07-AUG-16	Well Owner:	Sacred Heart Medical Center
Well Type:	Resource Protection	Driller #:	2833
Static Level:	0	Flow Rate (GPM):	0
Flow Type:	Static Level	PSI:	0
Well Test:	Not Reported	Water Reclamation #:	57

P486 **SW** **1/2 - 1 Mile** **Higher**	**WA WELLS**	**WALOG1000809978**

Database:	Ecology Well Logs	Well Log ID:	1643595
Well Tag:	Not Reported	Project Tag:	B-29
Notice of Intent #:	AE44065	Date Received:	30-AUG-17
Diameter:	0	Casing Depth:	37
Well Completion:	14-JUL-17	Well Owner:	Providence
Well Type:	Decommisioning	Driller #:	2578
Static Level:	0	Flow Rate (GPM):	0
Flow Type:	Flowing Artesian	PSI:	0
Well Test:	Not Reported	Water Reclamation #:	57

P487 **SW** **1/2 - 1 Mile** **Higher**	**WA WELLS**	**WALOG1000756139**

Database:	Ecology Well Logs	Well Log ID:	1612410
Well Tag:	Not Reported	Project Tag:	B-10
Notice of Intent #:	SE59243	Date Received:	13-MAR-17
Diameter:	8.5	Casing Depth:	25
Well Completion:	07-AUG-16	Well Owner:	Sacred Heart Medical Center
Well Type:	Resource Protection	Driller #:	2833
Static Level:	0	Flow Rate (GPM):	0
Flow Type:	Static Level	PSI:	0
Well Test:	Not Reported	Water Reclamation #:	57

P488 **SW** **1/2 - 1 Mile** **Higher**	**WA WELLS**	**WALOG1000756140**

Database:	Ecology Well Logs	Well Log ID:	1612411
Well Tag:	Not Reported	Project Tag:	B-12
Notice of Intent #:	AE38775	Date Received:	13-MAR-17
Diameter:	8.5	Casing Depth:	15

Well Completion:	07-AUG-16	Well Owner:	Sacred Heart Medical Center
Well Type:	Decommisioning	Driller #:	2833
Static Level:	0	Flow Rate (GPM):	0
Flow Type:	Static Level	PSI:	0
Well Test:	Not Reported	Water Reclamation #:	57

P489
SW
1/2 - 1 Mile
Higher

WA WELLS **WALOG1000809979**

Database:	Ecology Well Logs	Well Log ID:	1643596
Well Tag:	Not Reported	Project Tag:	B-27
Notice of Intent #:	AE44065	Date Received:	30-AUG-17
Diameter:	6	Casing Depth:	40
Well Completion:	13-JUL-17	Well Owner:	Providence
Well Type:	Decommisioning	Driller #:	2578
Static Level:	0	Flow Rate (GPM):	0
Flow Type:	Flowing Artesian	PSI:	0
Well Test:	Not Reported	Water Reclamation #:	57

P490
SW
1/2 - 1 Mile
Higher

WA WELLS **WALOG1000809985**

Database:	Ecology Well Logs	Well Log ID:	1643602
Well Tag:	Not Reported	Project Tag:	B-28
Notice of Intent #:	SE62783	Date Received:	30-AUG-17
Diameter:	6	Casing Depth:	30
Well Completion:	13-JUL-17	Well Owner:	Providence
Well Type:	Resource Protection	Driller #:	2578
Static Level:	0	Flow Rate (GPM):	0
Flow Type:	Flowing Artesian	PSI:	0
Well Test:	Not Reported	Water Reclamation #:	57

P491
SW
1/2 - 1 Mile
Higher

WA WELLS **WALOG1000809988**

Database:	Ecology Well Logs	Well Log ID:	1643605
Well Tag:	Not Reported	Project Tag:	B-27
Notice of Intent #:	SE62783	Date Received:	30-AUG-17
Diameter:	6	Casing Depth:	40
Well Completion:	13-JUL-17	Well Owner:	Providence
Well Type:	Resource Protection	Driller #:	2578
Static Level:	0	Flow Rate (GPM):	0
Flow Type:	Flowing Artesian	PSI:	0
Well Test:	Not Reported	Water Reclamation #:	57

Map ID Direction Distance Elevation	Database	EDR ID Number
P492 **SW** **1/2 - 1 Mile** **Higher**	**WA WELLS**	**WALOG1000809980**

Database:	Ecology Well Logs	Well Log ID:	1643597
Well Tag:	Not Reported	Project Tag:	B-28
Notice of Intent #:	AE44065	Date Received:	30-AUG-17
Diameter:	6	Casing Depth:	30
Well Completion:	13-JUL-17	Well Owner:	Providence
Well Type:	Decommisioning	Driller #:	2578
Static Level:	0	Flow Rate (GPM):	0
Flow Type:	Flowing Artesian	PSI:	0
Well Test:	Not Reported	Water Reclamation #:	57

P493 **SW** **1/2 - 1 Mile** **Higher**	**WA WELLS**	**WALOG1000809984**

Database:	Ecology Well Logs	Well Log ID:	1643601
Well Tag:	Not Reported	Project Tag:	B-29
Notice of Intent #:	SE62783	Date Received:	30-AUG-17
Diameter:	0	Casing Depth:	37
Well Completion:	14-JUL-17	Well Owner:	Providence
Well Type:	Resource Protection	Driller #:	2578
Static Level:	0	Flow Rate (GPM):	0
Flow Type:	Flowing Artesian	PSI:	0
Well Test:	Not Reported	Water Reclamation #:	57

P494 **SW** **1/2 - 1 Mile** **Higher**	**WA WELLS**	**WALOG1000756126**

Database:	Ecology Well Logs	Well Log ID:	1612397
Well Tag:	Not Reported	Project Tag:	B-14
Notice of Intent #:	AE38775	Date Received:	13-MAR-17
Diameter:	8.5	Casing Depth:	25
Well Completion:	07-AUG-16	Well Owner:	Sacred Heart Medical Center
Well Type:	Decommisioning	Driller #:	2833
Static Level:	0	Flow Rate (GPM):	0
Flow Type:	Static Level	PSI:	0
Well Test:	Not Reported	Water Reclamation #:	57

P495 **SW** **1/2 - 1 Mile** **Higher**	**WA WELLS**	**WALOG1000756127**

Database:	Ecology Well Logs	Well Log ID:	1612398
Well Tag:	Not Reported	Project Tag:	B=16
Notice of Intent #:	AE38775	Date Received:	13-MAR-17
Diameter:	8.5	Casing Depth:	14.5

Well Completion:	07-AUG-16	Well Owner:	Sacred Heart Medical Center
Well Type:	Decommisioning	Driller #:	2833
Static Level:	0	Flow Rate (GPM):	0
Flow Type:	Static Level	PSI:	0
Well Test:	Not Reported	Water Reclamation #:	57

P496
SW
1/2 - 1 Mile
Higher

WA WELLS **WALOG1000756124**

Database:	Ecology Well Logs	Well Log ID:	1612395
Well Tag:	Not Reported	Project Tag:	B-10
Notice of Intent #:	AE38775	Date Received:	13-MAR-17
Diameter:	8.5	Casing Depth:	25
Well Completion:	07-AUG-16	Well Owner:	Sacred Heart Medical Center
Well Type:	Decommisioning	Driller #:	2833
Static Level:	0	Flow Rate (GPM):	0
Flow Type:	Static Level	PSI:	0
Well Test:	Not Reported	Water Reclamation #:	57

P497
SW
1/2 - 1 Mile
Higher

WA WELLS **WALOG1000756125**

Database:	Ecology Well Logs	Well Log ID:	1612396
Well Tag:	Not Reported	Project Tag:	B-12
Notice of Intent #:	SE59243	Date Received:	13-MAR-17
Diameter:	8.5	Casing Depth:	15
Well Completion:	07-AUG-16	Well Owner:	Sacred Heart Medical Center
Well Type:	Resource Protection	Driller #:	2833
Static Level:	0	Flow Rate (GPM):	0
Flow Type:	Static Level	PSI:	0
Well Test:	Not Reported	Water Reclamation #:	57

P498
SW
1/2 - 1 Mile
Higher

WA WELLS **WALOG1000756133**

Database:	Ecology Well Logs	Well Log ID:	1612404
Well Tag:	BCK520	Project Tag:	Not Reported
Notice of Intent #:	RE13184	Date Received:	13-MAR-17
Diameter:	2	Casing Depth:	25
Well Completion:	06-AUG-16	Well Owner:	Sacred Heart Medical Center
Well Type:	Resource Protection	Driller #:	2833
Static Level:	0	Flow Rate (GPM):	0
Flow Type:	Static Level	PSI:	0
Well Test:	Not Reported	Water Reclamation #:	57

Map ID Direction Distance Elevation	Database	EDR ID Number
P499 **SW** **1/2 - 1 Mile** **Higher**	**WA WELLS**	**WALOG1000756137**

Database:	Ecology Well Logs	Well Log ID:	1612408
Well Tag:	Not Reported	Project Tag:	B-6
Notice of Intent #:	SE59243	Date Received:	13-MAR-17
Diameter:	8.5	Casing Depth:	35
Well Completion:	06-AUG-16	Well Owner:	Sacred Heart Medical Center
Well Type:	Resource Protection	Driller #:	2833
Static Level:	0	Flow Rate (GPM):	0
Flow Type:	Static Level	PSI:	0
Well Test:	Not Reported	Water Reclamation #:	57

P500 **SW** **1/2 - 1 Mile** **Higher**	**WA WELLS**	**WALOG1000756138**

Database:	Ecology Well Logs	Well Log ID:	1612409
Well Tag:	Not Reported	Project Tag:	B-8
Notice of Intent #:	SE59243	Date Received:	13-MAR-17
Diameter:	8.5	Casing Depth:	25
Well Completion:	06-AUG-16	Well Owner:	Sacred Heart Medical Center
Well Type:	Resource Protection	Driller #:	2833
Static Level:	0	Flow Rate (GPM):	0
Flow Type:	Static Level	PSI:	0
Well Test:	Not Reported	Water Reclamation #:	57

P501 **SW** **1/2 - 1 Mile** **Higher**	**WA WELLS**	**WALOG1000756134**

Database:	Ecology Well Logs	Well Log ID:	1612405
Well Tag:	Not Reported	Project Tag:	B-14
Notice of Intent #:	SE59243	Date Received:	13-MAR-17
Diameter:	8.5	Casing Depth:	25
Well Completion:	07-AUG-16	Well Owner:	Sacred Heart Medical Center
Well Type:	Resource Protection	Driller #:	2833
Static Level:	0	Flow Rate (GPM):	0
Flow Type:	Static Level	PSI:	0
Well Test:	Not Reported	Water Reclamation #:	57

P502 **SW** **1/2 - 1 Mile** **Higher**	**WA WELLS**	**WALOG1000756136**

Database:	Ecology Well Logs	Well Log ID:	1612407
Well Tag:	BCK519	Project Tag:	B-2
Notice of Intent #:	RE13184	Date Received:	13-MAR-17
Diameter:	2	Casing Depth:	25

Well Completion:	06-AUG-16	Well Owner:	Sacred Heart Medical Center
Well Type:	Resource Protection	Driller #:	2833
Static Level:	0	Flow Rate (GPM):	0
Flow Type:	Static Level	PSI:	0
Well Test:	Not Reported	Water Reclamation #:	57

P503
SW
1/2 - 1 Mile
Higher

WA WELLS **WALOG1000674583**

Database:	Ecology Well Logs	Well Log ID:	1024236
Well Tag:	Not Reported	Project Tag:	Not Reported
Notice of Intent #:	AE30801	Date Received:	04-MAR-15
Diameter:	1.25	Casing Depth:	21
Well Completion:	25-FEB-15	Well Owner:	Divines Tires And Auto Center
Well Type:	Decommisioning	Driller #:	2736
Static Level:	8	Flow Rate (GPM):	0
Flow Type:	Static Level	PSI:	0
Well Test:	Not Reported	Water Reclamation #:	57

P504
SW
1/2 - 1 Mile
Higher

WA WELLS **WALOG1000674558**

Database:	Ecology Well Logs	Well Log ID:	1024210
Well Tag:	Not Reported	Project Tag:	Not Reported
Notice of Intent #:	AE30801	Date Received:	04-MAR-15
Diameter:	1.25	Casing Depth:	21
Well Completion:	24-FEB-15	Well Owner:	Divines Tires And Auto Center
Well Type:	Decommisioning	Driller #:	2736
Static Level:	8	Flow Rate (GPM):	0
Flow Type:	Static Level	PSI:	0
Well Test:	Not Reported	Water Reclamation #:	57

P505
SW
1/2 - 1 Mile
Higher

WA WELLS **WALOG1000674559**

Database:	Ecology Well Logs	Well Log ID:	1024211
Well Tag:	Not Reported	Project Tag:	Not Reported
Notice of Intent #:	AE30801	Date Received:	04-MAR-15
Diameter:	1.25	Casing Depth:	21
Well Completion:	24-FEB-15	Well Owner:	Divines Tires And Auto Center
Well Type:	Decommisioning	Driller #:	2736
Static Level:	8	Flow Rate (GPM):	0
Flow Type:	Static Level	PSI:	0
Well Test:	Not Reported	Water Reclamation #:	57

Map ID Direction Distance Elevation	Database	EDR ID Number
P506 **SW** **1/2 - 1 Mile** **Higher**	**WA WELLS**	**WALOG1000674556**

Database:	Ecology Well Logs	Well Log ID:	1024208
Well Tag:	Not Reported	Project Tag:	Not Reported
Notice of Intent #:	AE30801	Date Received:	04-MAR-15
Diameter:	1.25	Casing Depth:	21
Well Completion:	26-FEB-15	Well Owner:	Divines Tires And Auto Center
Well Type:	Decommisioning	Driller #:	2736
Static Level:	8	Flow Rate (GPM):	0
Flow Type:	Static Level	PSI:	0
Well Test:	Not Reported	Water Reclamation #:	57

P507 **SW** **1/2 - 1 Mile** **Higher**	**WA WELLS**	**WALOG1000674557**

Database:	Ecology Well Logs	Well Log ID:	1024209
Well Tag:	Not Reported	Project Tag:	Not Reported
Notice of Intent #:	AE30801	Date Received:	04-MAR-15
Diameter:	1.25	Casing Depth:	21
Well Completion:	25-FEB-15	Well Owner:	Divines Tires And Auto Center
Well Type:	Decommisioning	Driller #:	2736
Static Level:	8	Flow Rate (GPM):	0
Flow Type:	Static Level	PSI:	0
Well Test:	Not Reported	Water Reclamation #:	57

P508 **SW** **1/2 - 1 Mile** **Higher**	**WA WELLS**	**WALOG1000674560**

Database:	Ecology Well Logs	Well Log ID:	1024212
Well Tag:	Not Reported	Project Tag:	Not Reported
Notice of Intent #:	AE30801	Date Received:	04-MAR-15
Diameter:	1.25	Casing Depth:	21
Well Completion:	26-FEB-15	Well Owner:	Divines Tires And Auto Center
Well Type:	Decommisioning	Driller #:	2736
Static Level:	8	Flow Rate (GPM):	0
Flow Type:	Static Level	PSI:	0
Well Test:	Not Reported	Water Reclamation #:	57

P509 **SW** **1/2 - 1 Mile** **Higher**	**WA WELLS**	**WALOG1000674563**

Database:	Ecology Well Logs	Well Log ID:	1024215
Well Tag:	Not Reported	Project Tag:	Not Reported
Notice of Intent #:	AE30801	Date Received:	04-MAR-15
Diameter:	1.25	Casing Depth:	21

Well Completion:	26-FEB-15	Well Owner:	Divines Tires And Auto Center
Well Type:	Decommisioning	Driller #:	2736
Static Level:	8	Flow Rate (GPM):	0
Flow Type:	Static Level	PSI:	0
Well Test:	Not Reported	Water Reclamation #:	57

P510
SW
1/2 - 1 Mile
Higher

WA WELLS **WALOG1000674564**

Database:	Ecology Well Logs	Well Log ID:	1024216
Well Tag:	Not Reported	Project Tag:	Not Reported
Notice of Intent #:	AE30801	Date Received:	04-MAR-15
Diameter:	1.25	Casing Depth:	21
Well Completion:	26-FEB-15	Well Owner:	Divines Tires And Auto Center
Well Type:	Decommisioning	Driller #:	2736
Static Level:	8	Flow Rate (GPM):	0
Flow Type:	Static Level	PSI:	0
Well Test:	Not Reported	Water Reclamation #:	57

P511
SW
1/2 - 1 Mile
Higher

WA WELLS **WALOG1000674561**

Database:	Ecology Well Logs	Well Log ID:	1024213
Well Tag:	Not Reported	Project Tag:	Not Reported
Notice of Intent #:	AE30801	Date Received:	04-MAR-15
Diameter:	1.25	Casing Depth:	21
Well Completion:	26-FEB-15	Well Owner:	Divines Tires And Auto Center
Well Type:	Decommisioning	Driller #:	2736
Static Level:	8	Flow Rate (GPM):	0
Flow Type:	Static Level	PSI:	0
Well Test:	Not Reported	Water Reclamation #:	57

P512
SW
1/2 - 1 Mile
Higher

WA WELLS **WALOG1000674562**

Database:	Ecology Well Logs	Well Log ID:	1024214
Well Tag:	Not Reported	Project Tag:	Not Reported
Notice of Intent #:	AE30801	Date Received:	04-MAR-15
Diameter:	1.25	Casing Depth:	21
Well Completion:	24-FEB-15	Well Owner:	Divines Tires And Auto Center
Well Type:	Decommisioning	Driller #:	2736
Static Level:	8	Flow Rate (GPM):	0
Flow Type:	Static Level	PSI:	0
Well Test:	Not Reported	Water Reclamation #:	57

Map ID Direction Distance Elevation	Database	EDR ID Number
P513 **SW** **1/2 - 1 Mile** **Higher**	**WA WELLS**	**WALOG1000673384**

Database:	Ecology Well Logs	Well Log ID:	1022153
Well Tag:	Not Reported	Project Tag:	IP24
Notice of Intent #:	EE05441	Date Received:	04-MAR-15
Diameter:	1.25	Casing Depth:	21
Well Completion:	25-FEB-15	Well Owner:	Divines Tires And Auto Center
Well Type:	Resource Protection	Driller #:	2736
Static Level:	8	Flow Rate (GPM):	0
Flow Type:	Static Level	PSI:	0
Well Test:	Not Reported	Water Reclamation #:	57

P514 **SW** **1/2 - 1 Mile** **Higher**	**WA WELLS**	**WALOG1000673385**

Database:	Ecology Well Logs	Well Log ID:	1022154
Well Tag:	Not Reported	Project Tag:	IP23
Notice of Intent #:	EE05441	Date Received:	04-MAR-15
Diameter:	1.25	Casing Depth:	21
Well Completion:	25-FEB-15	Well Owner:	Divines Tires And Auto Center
Well Type:	Resource Protection	Driller #:	2736
Static Level:	8	Flow Rate (GPM):	0
Flow Type:	Static Level	PSI:	0
Well Test:	Not Reported	Water Reclamation #:	57

P515 **SW** **1/2 - 1 Mile** **Higher**	**WA WELLS**	**WALOG1000673382**

Database:	Ecology Well Logs	Well Log ID:	1022151
Well Tag:	Not Reported	Project Tag:	IP18
Notice of Intent #:	EE05441	Date Received:	04-MAR-15
Diameter:	1.25	Casing Depth:	21
Well Completion:	24-FEB-15	Well Owner:	Divines Tires And Auto Center
Well Type:	Resource Protection	Driller #:	2736
Static Level:	8	Flow Rate (GPM):	0
Flow Type:	Static Level	PSI:	0
Well Test:	Not Reported	Water Reclamation #:	57

P516 **SW** **1/2 - 1 Mile** **Higher**	**WA WELLS**	**WALOG1000673383**

Database:	Ecology Well Logs	Well Log ID:	1022152
Well Tag:	Not Reported	Project Tag:	IP27
Notice of Intent #:	EE05441	Date Received:	04-MAR-15
Diameter:	1.25	Casing Depth:	21

Well Completion:	25-FEB-15	Well Owner:	Divines Tires And Auto Center
Well Type:	Resource Protection	Driller #:	2736
Static Level:	8	Flow Rate (GPM):	0
Flow Type:	Static Level	PSI:	0
Well Test:	Not Reported	Water Reclamation #:	57

P517
SW
1/2 - 1 Mile
Higher

WA WELLS **WALOG1000673396**

Database:	Ecology Well Logs	Well Log ID:	1022166
Well Tag:	Not Reported	Project Tag:	IP2
Notice of Intent #:	EE05441	Date Received:	04-MAR-15
Diameter:	1.25	Casing Depth:	21
Well Completion:	24-FEB-15	Well Owner:	Divines Tires And Auto Center
Well Type:	Resource Protection	Driller #:	2736
Static Level:	8	Flow Rate (GPM):	0
Flow Type:	Static Level	PSI:	0
Well Test:	Not Reported	Water Reclamation #:	57

P518
SW
1/2 - 1 Mile
Higher

WA WELLS **WALOG1000674554**

Database:	Ecology Well Logs	Well Log ID:	1024206
Well Tag:	Not Reported	Project Tag:	Not Reported
Notice of Intent #:	AE30801	Date Received:	04-FEB-15
Diameter:	1.25	Casing Depth:	21
Well Completion:	24-FEB-15	Well Owner:	Divines Tires And Auto Center
Well Type:	Decommisioning	Driller #:	2736
Static Level:	8	Flow Rate (GPM):	0
Flow Type:	Static Level	PSI:	0
Well Test:	Not Reported	Water Reclamation #:	57

P519
SW
1/2 - 1 Mile
Higher

WA WELLS **WALOG1000674555**

Database:	Ecology Well Logs	Well Log ID:	1024207
Well Tag:	Not Reported	Project Tag:	Not Reported
Notice of Intent #:	AE30801	Date Received:	04-MAR-15
Diameter:	1.25	Casing Depth:	21
Well Completion:	24-FEB-15	Well Owner:	Divines Tires And Auto Center
Well Type:	Decommisioning	Driller #:	2736
Static Level:	8	Flow Rate (GPM):	0
Flow Type:	Static Level	PSI:	0
Well Test:	Not Reported	Water Reclamation #:	57

Map ID Direction Distance Elevation	Database	EDR ID Number
P520 **SW** **1/2 - 1 Mile** **Higher**	**WA WELLS**	**WALOG1000673402**

Database:	Ecology Well Logs	Well Log ID:	1022172
Well Tag:	Not Reported	Project Tag:	IP22
Notice of Intent #:	EE05441	Date Received:	04-MAR-15
Diameter:	1.25	Casing Depth:	21
Well Completion:	26-FEB-15	Well Owner:	Divines Tires And Auto Center
Well Type:	Resource Protection	Driller #:	2736
Static Level:	8	Flow Rate (GPM):	0
Flow Type:	Static Level	PSI:	0
Well Test:	Not Reported	Water Reclamation #:	57

P521 **SW** **1/2 - 1 Mile** **Higher**	**WA WELLS**	**WALOG1000674553**

Database:	Ecology Well Logs	Well Log ID:	1024205
Well Tag:	Not Reported	Project Tag:	Not Reported
Notice of Intent #:	AE30801	Date Received:	04-MAR-15
Diameter:	1.25	Casing Depth:	21
Well Completion:	24-FEB-15	Well Owner:	Divines Tires And Auto Center
Well Type:	Decommisioning	Driller #:	2736
Static Level:	8	Flow Rate (GPM):	0
Flow Type:	Static Level	PSI:	0
Well Test:	Not Reported	Water Reclamation #:	57

P522 **SW** **1/2 - 1 Mile** **Higher**	**WA WELLS**	**WALOG1000674576**

Database:	Ecology Well Logs	Well Log ID:	1024228
Well Tag:	Not Reported	Project Tag:	Not Reported
Notice of Intent #:	AE30801	Date Received:	04-MAR-15
Diameter:	1.25	Casing Depth:	21
Well Completion:	26-FEB-15	Well Owner:	Divines Tires And Auto Center
Well Type:	Decommisioning	Driller #:	2736
Static Level:	8	Flow Rate (GPM):	0
Flow Type:	Static Level	PSI:	0
Well Test:	Not Reported	Water Reclamation #:	57

P523 **SW** **1/2 - 1 Mile** **Higher**	**WA WELLS**	**WALOG1000674577**

Database:	Ecology Well Logs	Well Log ID:	1024229
Well Tag:	Not Reported	Project Tag:	Not Reported
Notice of Intent #:	AE30801	Date Received:	04-MAR-15
Diameter:	1.25	Casing Depth:	21

Well Completion:	24-FEB-15	Well Owner:	Divines Tires And Auto Center
Well Type:	Decommisioning	Driller #:	2736
Static Level:	8	Flow Rate (GPM):	0
Flow Type:	Static Level	PSI:	0
Well Test:	Not Reported	Water Reclamation #:	57

P524
SW
1/2 - 1 Mile
Higher

WA WELLS **WALOG1000674574**

Database:	Ecology Well Logs	Well Log ID:	1024226
Well Tag:	Not Reported	Project Tag:	Not Reported
Notice of Intent #:	AE30801	Date Received:	04-MAR-15
Diameter:	1.25	Casing Depth:	21
Well Completion:	24-FEB-15	Well Owner:	Divines Tires And Auto Center
Well Type:	Decommisioning	Driller #:	2736
Static Level:	8	Flow Rate (GPM):	0
Flow Type:	Static Level	PSI:	0
Well Test:	Not Reported	Water Reclamation #:	57

P525
SW
1/2 - 1 Mile
Higher

WA WELLS **WALOG1000674575**

Database:	Ecology Well Logs	Well Log ID:	1024227
Well Tag:	Not Reported	Project Tag:	Not Reported
Notice of Intent #:	AE30801	Date Received:	04-MAR-15
Diameter:	1.25	Casing Depth:	21
Well Completion:	24-FEB-15	Well Owner:	Divines Tires And Auto Center
Well Type:	Decommisioning	Driller #:	2736
Static Level:	8	Flow Rate (GPM):	0
Flow Type:	Static Level	PSI:	0
Well Test:	Not Reported	Water Reclamation #:	57

P526
SW
1/2 - 1 Mile
Higher

WA WELLS **WALOG1000674578**

Database:	Ecology Well Logs	Well Log ID:	1024230
Well Tag:	Not Reported	Project Tag:	Not Reported
Notice of Intent #:	AE30801	Date Received:	04-MAR-15
Diameter:	1.25	Casing Depth:	21
Well Completion:	24-FEB-15	Well Owner:	Divines Tires And Auto Center
Well Type:	Decommisioning	Driller #:	2736
Static Level:	8	Flow Rate (GPM):	0
Flow Type:	Static Level	PSI:	0
Well Test:	Not Reported	Water Reclamation #:	57

Map ID Direction Distance Elevation	Database	EDR ID Number
P527 **SW** **1/2 - 1 Mile** **Higher**	**WA WELLS**	**WALOG1000674581**

Database:	Ecology Well Logs	Well Log ID:	1024234
Well Tag:	Not Reported	Project Tag:	Not Reported
Notice of Intent #:	AE30801	Date Received:	04-MAR-15
Diameter:	1.25	Casing Depth:	21
Well Completion:	25-FEB-15	Well Owner:	Divines Tires And Auto Center
Well Type:	Decommisioning	Driller #:	2736
Static Level:	8	Flow Rate (GPM):	0
Flow Type:	Static Level	PSI:	0
Well Test:	Not Reported	Water Reclamation #:	57

P528 **SW** **1/2 - 1 Mile** **Higher**	**WA WELLS**	**WALOG1000674582**

Database:	Ecology Well Logs	Well Log ID:	1024235
Well Tag:	Not Reported	Project Tag:	Not Reported
Notice of Intent #:	AE30801	Date Received:	04-MAR-15
Diameter:	1.25	Casing Depth:	21
Well Completion:	25-FEB-15	Well Owner:	Divines Tires And Auto Center
Well Type:	Decommisioning	Driller #:	2736
Static Level:	8	Flow Rate (GPM):	0
Flow Type:	Static Level	PSI:	0
Well Test:	Not Reported	Water Reclamation #:	57

P529 **SW** **1/2 - 1 Mile** **Higher**	**WA WELLS**	**WALOG1000674579**

Database:	Ecology Well Logs	Well Log ID:	1024232
Well Tag:	Not Reported	Project Tag:	Not Reported
Notice of Intent #:	AE30801	Date Received:	04-MAR-15
Diameter:	1.25	Casing Depth:	21
Well Completion:	26-FEB-15	Well Owner:	Divines Tires And Auto Center
Well Type:	Decommisioning	Driller #:	2736
Static Level:	8	Flow Rate (GPM):	0
Flow Type:	Static Level	PSI:	0
Well Test:	Not Reported	Water Reclamation #:	57

P530 **SW** **1/2 - 1 Mile** **Higher**	**WA WELLS**	**WALOG1000674580**

Database:	Ecology Well Logs	Well Log ID:	1024233
Well Tag:	Not Reported	Project Tag:	Not Reported
Notice of Intent #:	AE30801	Date Received:	24-MAR-15
Diameter:	1.25	Casing Depth:	21

Well Completion:	25-FEB-15	Well Owner:	Divines Tires And Auto Center
Well Type:	Decommisioning	Driller #:	2736
Static Level:	8	Flow Rate (GPM):	0
Flow Type:	Static Level	PSI:	0
Well Test:	Not Reported	Water Reclamation #:	57

P531
SW
1/2 - 1 Mile
Higher

WA WELLS **WALOG1000674567**

Database:	Ecology Well Logs	Well Log ID:	1024219
Well Tag:	Not Reported	Project Tag:	Not Reported
Notice of Intent #:	AE30801	Date Received:	04-MAR-15
Diameter:	1.25	Casing Depth:	21
Well Completion:	25-FEB-15	Well Owner:	Divines Tires And Auto Center
Well Type:	Decommisioning	Driller #:	2736
Static Level:	8	Flow Rate (GPM):	0
Flow Type:	Static Level	PSI:	0
Well Test:	Not Reported	Water Reclamation #:	57

P532
SW
1/2 - 1 Mile
Higher

WA WELLS **WALOG1000674568**

Database:	Ecology Well Logs	Well Log ID:	1024220
Well Tag:	Not Reported	Project Tag:	Not Reported
Notice of Intent #:	AE30801	Date Received:	04-MAR-15
Diameter:	1.25	Casing Depth:	21
Well Completion:	25-FEB-15	Well Owner:	Divines Tires And Auto Center
Well Type:	Decommisioning	Driller #:	2736
Static Level:	8	Flow Rate (GPM):	0
Flow Type:	Static Level	PSI:	0
Well Test:	Not Reported	Water Reclamation #:	57

P533
SW
1/2 - 1 Mile
Higher

WA WELLS **WALOG1000674565**

Database:	Ecology Well Logs	Well Log ID:	1024217
Well Tag:	Not Reported	Project Tag:	Not Reported
Notice of Intent #:	AE30801	Date Received:	04-MAR-15
Diameter:	1.25	Casing Depth:	21
Well Completion:	25-FEB-15	Well Owner:	Divines Tires And Auto Center
Well Type:	Decommisioning	Driller #:	2736
Static Level:	8	Flow Rate (GPM):	0
Flow Type:	Static Level	PSI:	0
Well Test:	Not Reported	Water Reclamation #:	57

Map ID Direction Distance Elevation	Database	EDR ID Number
P534 **SW** **1/2 - 1 Mile** **Higher**	**WA WELLS**	**WALOG1000674566**

Database:	Ecology Well Logs	Well Log ID:	1024218
Well Tag:	Not Reported	Project Tag:	Not Reported
Notice of Intent #:	AE30801	Date Received:	04-MAR-15
Diameter:	1.25	Casing Depth:	21
Well Completion:	25-FEB-15	Well Owner:	Divines Tires And Auto Center
Well Type:	Decommisioning	Driller #:	2736
Static Level:	8	Flow Rate (GPM):	0
Flow Type:	Static Level	PSI:	0
Well Test:	Not Reported	Water Reclamation #:	57

P535 **SW** **1/2 - 1 Mile** **Higher**	**WA WELLS**	**WALOG1000674569**

Database:	Ecology Well Logs	Well Log ID:	1024221
Well Tag:	Not Reported	Project Tag:	Not Reported
Notice of Intent #:	AE30801	Date Received:	04-MAR-15
Diameter:	1.25	Casing Depth:	21
Well Completion:	25-FEB-15	Well Owner:	Divines Tires And Auto Center
Well Type:	Decommisioning	Driller #:	2736
Static Level:	8	Flow Rate (GPM):	0
Flow Type:	Static Level	PSI:	0
Well Test:	Not Reported	Water Reclamation #:	57

P536 **SW** **1/2 - 1 Mile** **Higher**	**WA WELLS**	**WALOG1000674572**

Database:	Ecology Well Logs	Well Log ID:	1024224
Well Tag:	Not Reported	Project Tag:	Not Reported
Notice of Intent #:	AE30801	Date Received:	04-MAR-15
Diameter:	1.25	Casing Depth:	21
Well Completion:	24-FEB-15	Well Owner:	Divines Tires And Auto Center
Well Type:	Decommisioning	Driller #:	2736
Static Level:	8	Flow Rate (GPM):	0
Flow Type:	Static Level	PSI:	0
Well Test:	Not Reported	Water Reclamation #:	57

P537 **SW** **1/2 - 1 Mile** **Higher**	**WA WELLS**	**WALOG1000674573**

Database:	Ecology Well Logs	Well Log ID:	1024225
Well Tag:	Not Reported	Project Tag:	Not Reported
Notice of Intent #:	AE30801	Date Received:	04-MAR-15
Diameter:	1.25	Casing Depth:	21

Well Completion:	24-FEB-15	Well Owner:	Divines Tires And Auto Center
Well Type:	Decommisioning	Driller #:	2736
Static Level:	8	Flow Rate (GPM):	0
Flow Type:	Static Level	PSI:	0
Well Test:	Not Reported	Water Reclamation #:	57

P538
SW
1/2 - 1 Mile
Higher

WA WELLS **WALOG1000674570**

Database:	Ecology Well Logs	Well Log ID:	1024222
Well Tag:	Not Reported	Project Tag:	Not Reported
Notice of Intent #:	AE30801	Date Received:	04-MAR-15
Diameter:	1.25	Casing Depth:	21
Well Completion:	24-FEB-15	Well Owner:	Divines Tires And Auto Center
Well Type:	Decommisioning	Driller #:	2736
Static Level:	8	Flow Rate (GPM):	0
Flow Type:	Static Level	PSI:	0
Well Test:	Not Reported	Water Reclamation #:	57

P539
SW
1/2 - 1 Mile
Higher

WA WELLS **WALOG1000674571**

Database:	Ecology Well Logs	Well Log ID:	1024223
Well Tag:	Not Reported	Project Tag:	Not Reported
Notice of Intent #:	AE30801	Date Received:	04-MAR-15
Diameter:	1.25	Casing Depth:	21
Well Completion:	26-FEB-15	Well Owner:	Divines Tires And Auto Center
Well Type:	Decommisioning	Driller #:	2736
Static Level:	8	Flow Rate (GPM):	0
Flow Type:	Static Level	PSI:	0
Well Test:	Not Reported	Water Reclamation #:	57

P540
SW
1/2 - 1 Mile
Higher

FED USGS **USGS40001266516**

Organization ID:	USGS-WA		
Organization Name:	USGS Washington Water Science Center		
Monitor Location:	25N/43E-19H01	Type:	Well
Description:	GWSI DATABASE AUGMENTATION SITE		
HUC:	17010305	Drainage Area:	Not Reported
Drainage Area Units:	Not Reported	Contrib Drainage Area:	Not Reported
Contrib Drainage Area Unts:	Not Reported	Aquifer:	Not Reported
Formation Type:	Not Reported	Aquifer Type:	Not Reported
Construction Date:	19940926	Well Depth:	15
Well Depth Units:	ft	Well Hole Depth:	17
Well Hole Depth Units:	ft		

Map ID Direction Distance Elevation	Database	EDR ID Number
Q541 **East** **1/2 - 1 Mile** **Lower**	**WA WELLS**	**WALOG1000401184**

Database:	Ecology Well Logs	Well Log ID:	515348
Well Tag:	Not Reported	Project Tag:	Not Reported
Notice of Intent #:	SE01970	Date Received:	11-FEB-08
Diameter:	7.75	Casing Depth:	30
Well Completion:	28-NOV-07	Well Owner:	Gonzaga University | Geo Engineers Inc.
Well Type:	Resource Protection	Driller #:	Not Reported
Static Level:	0	Flow Rate (GPM):	0
Flow Type:	Not Reported	PSI:	0
Well Test:	Not Reported	Water Reclamation #:	57

Q542 **East** **1/2 - 1 Mile** **Lower**	**WA WELLS**	**WALOG1000401185**

Database:	Ecology Well Logs	Well Log ID:	515349
Well Tag:	Not Reported	Project Tag:	Not Reported
Notice of Intent #:	SE01970	Date Received:	11-FEB-08
Diameter:	7.75	Casing Depth:	30
Well Completion:	28-NOV-07	Well Owner:	Gonzaga University | Geo Engineers Inc.
Well Type:	Resource Protection	Driller #:	Not Reported
Static Level:	0	Flow Rate (GPM):	0
Flow Type:	Not Reported	PSI:	0
Well Test:	Not Reported	Water Reclamation #:	57

Q543 **East** **1/2 - 1 Mile** **Lower**	**WA WELLS**	**WALOG1000401186**

Database:	Ecology Well Logs	Well Log ID:	515358
Well Tag:	Not Reported	Project Tag:	Not Reported
Notice of Intent #:	SE01970	Date Received:	11-FEB-08
Diameter:	7.75	Casing Depth:	30
Well Completion:	28-NOV-07	Well Owner:	Gonzaga University | Geo Engineers Inc.
Well Type:	Resource Protection	Driller #:	Not Reported
Static Level:	0	Flow Rate (GPM):	0
Flow Type:	Not Reported	PSI:	0
Well Test:	Not Reported	Water Reclamation #:	57

Q544 **East** **1/2 - 1 Mile** **Lower**	**WA WELLS**	**WALOG1000401181**

Database:	Ecology Well Logs	Well Log ID:	515342
Well Tag:	Not Reported	Project Tag:	Not Reported
Notice of Intent #:	SE01970	Date Received:	11-FEB-08
Diameter:	7.75	Casing Depth:	30

Well Completion:	28-NOV-07	Well Owner:	Gonzaga University | Geo Engineers Inc.
Well Type:	Resource Protection	Driller #:	Not Reported
Static Level:	0	Flow Rate (GPM):	0
Flow Type:	Not Reported	PSI:	0
Well Test:	Not Reported	Water Reclamation #:	57

Q545
East
1/2 - 1 Mile
Lower

WA WELLS **WALOG1000401182**

Database:	Ecology Well Logs	Well Log ID:	515344
Well Tag:	Not Reported	Project Tag:	Not Reported
Notice of Intent #:	SE01970	Date Received:	11-FEB-08
Diameter:	7.75	Casing Depth:	30
Well Completion:	28-NOV-07	Well Owner:	Gonzaga University | Geo Engineers Inc.
Well Type:	Resource Protection	Driller #:	Not Reported
Static Level:	0	Flow Rate (GPM):	0
Flow Type:	Not Reported	PSI:	0
Well Test:	Not Reported	Water Reclamation #:	57

Q546
East
1/2 - 1 Mile
Lower

WA WELLS **WALOG1000401183**

Database:	Ecology Well Logs	Well Log ID:	515346
Well Tag:	Not Reported	Project Tag:	Not Reported
Notice of Intent #:	SE01970	Date Received:	11-FEB-08
Diameter:	7.75	Casing Depth:	30
Well Completion:	28-NOV-07	Well Owner:	Gonzaga University | Geo Engineers Inc.
Well Type:	Resource Protection	Driller #:	Not Reported
Static Level:	0	Flow Rate (GPM):	0
Flow Type:	Not Reported	PSI:	0
Well Test:	Not Reported	Water Reclamation #:	57

Q547
East
1/2 - 1 Mile
Lower

WA WELLS **WALOG1000401190**

Database:	Ecology Well Logs	Well Log ID:	515365
Well Tag:	Not Reported	Project Tag:	Not Reported
Notice of Intent #:	AE02748	Date Received:	11-FEB-08
Diameter:	7.75	Casing Depth:	30
Well Completion:	28-NOV-07	Well Owner:	Gonzaga University | Geo Engineers Inc.
Well Type:	Decommisioning	Driller #:	Not Reported
Static Level:	0	Flow Rate (GPM):	0
Flow Type:	Not Reported	PSI:	0
Well Test:	Not Reported	Water Reclamation #:	57

Map ID Direction Distance Elevation	Database	EDR ID Number
Q548 **East** **1/2 - 1 Mile** **Lower**	**WA WELLS**	**WALOG1000401191**

Database:	Ecology Well Logs	Well Log ID:	515367
Well Tag:	Not Reported	Project Tag:	Not Reported
Notice of Intent #:	AE02748	Date Received:	11-FEB-08
Diameter:	7.75	Casing Depth:	30
Well Completion:	28-NOV-07	Well Owner:	Gonzaga University | Geo Engineers Inc.
Well Type:	Decommisioning	Driller #:	Not Reported
Static Level:	0	Flow Rate (GPM):	0
Flow Type:	Not Reported	PSI:	0
Well Test:	Not Reported	Water Reclamation #:	57

Q549 **East** **1/2 - 1 Mile** **Lower**	**WA WELLS**	**WALOG1000401192**

Database:	Ecology Well Logs	Well Log ID:	515369
Well Tag:	Not Reported	Project Tag:	Not Reported
Notice of Intent #:	AE02748	Date Received:	11-FEB-08
Diameter:	7.75	Casing Depth:	30
Well Completion:	28-NOV-07	Well Owner:	Gonzaga University | Geo Engineers Inc.
Well Type:	Decommisioning	Driller #:	Not Reported
Static Level:	0	Flow Rate (GPM):	0
Flow Type:	Not Reported	PSI:	0
Well Test:	Not Reported	Water Reclamation #:	57

Q550 **East** **1/2 - 1 Mile** **Lower**	**WA WELLS**	**WALOG1000401187**

Database:	Ecology Well Logs	Well Log ID:	515359
Well Tag:	Not Reported	Project Tag:	Not Reported
Notice of Intent #:	AE02748	Date Received:	11-FEB-08
Diameter:	7.75	Casing Depth:	30
Well Completion:	28-NOV-07	Well Owner:	Gonzaga University | Geo Engineers Inc.
Well Type:	Decommisioning	Driller #:	Not Reported
Static Level:	0	Flow Rate (GPM):	0
Flow Type:	Not Reported	PSI:	0
Well Test:	Not Reported	Water Reclamation #:	57

Q551 **East** **1/2 - 1 Mile** **Lower**	**WA WELLS**	**WALOG1000401188**

Database:	Ecology Well Logs	Well Log ID:	515361
Well Tag:	Not Reported	Project Tag:	Not Reported
Notice of Intent #:	AE02748	Date Received:	11-FEB-08
Diameter:	7.75	Casing Depth:	30

Well Completion:	28-NOV-07	Well Owner:	Gonzaga University | Geo Engineers Inc.
Well Type:	Decommisioning	Driller #:	Not Reported
Static Level:	0	Flow Rate (GPM):	0
Flow Type:	Not Reported	PSI:	0
Well Test:	Not Reported	Water Reclamation #:	57

Q552
East
1/2 - 1 Mile
Lower

WA WELLS **WALOG1000401189**

Database:	Ecology Well Logs	Well Log ID:	515363
Well Tag:	Not Reported	Project Tag:	Not Reported
Notice of Intent #:	AE02748	Date Received:	11-FEB-08
Diameter:	7.75	Casing Depth:	30
Well Completion:	28-NOV-07	Well Owner:	Gonzaga University | Geo Engineers Inc.
Well Type:	Decommisioning	Driller #:	Not Reported
Static Level:	0	Flow Rate (GPM):	0
Flow Type:	Not Reported	PSI:	0
Well Test:	Not Reported	Water Reclamation #:	57

Q553
East
1/2 - 1 Mile
Lower

WA WELLS **WALOG1000226834**

Database:	Ecology Well Logs	Well Log ID:	296067
Well Tag:	AEK263	Project Tag:	Not Reported
Notice of Intent #:	Not Reported	Date Received:	Not Reported
Diameter:	6	Casing Depth:	40
Well Completion:	Not Reported	Well Owner:	Burlington Northern
Well Type:	Resource Protection	Driller #:	Not Reported
Static Level:	0	Flow Rate (GPM):	0
Flow Type:	Not Reported	PSI:	0
Well Test:	Not Reported	Water Reclamation #:	57

Q554
East
1/2 - 1 Mile
Lower

WA WELLS **WALOG1000173369**

Database:	Ecology Well Logs	Well Log ID:	189624
Well Tag:	AEJ585	Project Tag:	Not Reported
Notice of Intent #:	R040001	Date Received:	24-MAY-99
Diameter:	0	Casing Depth:	0
Well Completion:	13-APR-99	Well Owner:	Gas Plant - Avista
Well Type:	Resource Protection	Driller #:	Not Reported
Static Level:	0	Flow Rate (GPM):	0
Flow Type:	Not Reported	PSI:	0
Well Test:	Not Reported	Water Reclamation #:	57

Map ID Direction Distance Elevation	Database	EDR ID Number
Q555 **East** **1/2 - 1 Mile** **Lower**	**WA WELLS**	**WALOG1000173511**

Database:	Ecology Well Logs	Well Log ID:	189775
Well Tag:	AEN458	Project Tag:	Not Reported
Notice of Intent #:	R043144	Date Received:	20-MAY-99
Diameter:	6	Casing Depth:	40
Well Completion:	04-MAY-99	Well Owner:	Brown Building Materials
Well Type:	Resource Protection	Driller #:	2271
Static Level:	0	Flow Rate (GPM):	0
Flow Type:	Not Reported	PSI:	0
Well Test:	Not Reported	Water Reclamation #:	57

Q556 **East** **1/2 - 1 Mile** **Lower**	**WA WELLS**	**WALOG1000173512**

Database:	Ecology Well Logs	Well Log ID:	189776
Well Tag:	AEN459	Project Tag:	Not Reported
Notice of Intent #:	R043144	Date Received:	20-MAY-99
Diameter:	6	Casing Depth:	100
Well Completion:	04-MAY-99	Well Owner:	Brown Building Materials
Well Type:	Resource Protection	Driller #:	2271
Static Level:	0	Flow Rate (GPM):	0
Flow Type:	Not Reported	PSI:	0
Well Test:	Not Reported	Water Reclamation #:	57

Q557 **East** **1/2 - 1 Mile** **Lower**	**WA WELLS**	**WALOG1000139323**

Database:	Ecology Well Logs	Well Log ID:	150031
Well Tag:	Not Reported	Project Tag:	Not Reported
Notice of Intent #:	A019986	Date Received:	Not Reported
Diameter:	0	Casing Depth:	0
Well Completion:	10-APR-96	Well Owner:	Brad Mchenry
Well Type:	Decommisioning	Driller #:	Not Reported
Static Level:	0	Flow Rate (GPM):	0
Flow Type:	Not Reported	PSI:	0
Well Test:	Not Reported	Water Reclamation #:	57

Q558 **East** **1/2 - 1 Mile** **Lower**	**WA WELLS**	**WALOG1000163244**

Database:	Ecology Well Logs	Well Log ID:	177808
Well Tag:	Not Reported	Project Tag:	Not Reported
Notice of Intent #:	S004162	Date Received:	20-MAY-99
Diameter:	0	Casing Depth:	0

Well Completion:	13-MAY-99	Well Owner:	Brown Building Materials
Well Type:	Resource Protection	Driller #:	Not Reported
Static Level:	0	Flow Rate (GPM):	0
Flow Type:	Not Reported	PSI:	0
Well Test:	Not Reported	Water Reclamation #:	57

Q559
East
1/2 - 1 Mile
Lower

WA WELLS **WALOG1000173368**

Database:	Ecology Well Logs	Well Log ID:	189623
Well Tag:	AEJ584	Project Tag:	Not Reported
Notice of Intent #:	R040001	Date Received:	24-MAY-99
Diameter:	0	Casing Depth:	0
Well Completion:	29-MAR-99	Well Owner:	Gas Plant - Avista
Well Type:	Resource Protection	Driller #:	Not Reported
Static Level:	0	Flow Rate (GPM):	0
Flow Type:	Not Reported	PSI:	0
Well Test:	Not Reported	Water Reclamation #:	57

Q560
East
1/2 - 1 Mile
Lower

WA WELLS **WALOG1000173516**

Database:	Ecology Well Logs	Well Log ID:	189780
Well Tag:	AEN463	Project Tag:	Not Reported
Notice of Intent #:	R043137	Date Received:	20-MAY-99
Diameter:	6	Casing Depth:	100
Well Completion:	11-MAY-99	Well Owner:	Browns Building Materials
Well Type:	Resource Protection	Driller #:	2271
Static Level:	0	Flow Rate (GPM):	0
Flow Type:	Not Reported	PSI:	0
Well Test:	Not Reported	Water Reclamation #:	57

Q561
East
1/2 - 1 Mile
Lower

WA WELLS **WALOG1000173517**

Database:	Ecology Well Logs	Well Log ID:	189781
Well Tag:	AEN464	Project Tag:	Not Reported
Notice of Intent #:	R043137	Date Received:	20-MAY-99
Diameter:	6	Casing Depth:	40
Well Completion:	12-MAY-99	Well Owner:	Browns Building Materials
Well Type:	Resource Protection	Driller #:	2271
Static Level:	0	Flow Rate (GPM):	0
Flow Type:	Not Reported	PSI:	0
Well Test:	Not Reported	Water Reclamation #:	57

Map ID Direction Distance Elevation	Database	EDR ID Number
Q562 **East** **1/2 - 1 Mile** **Lower**	**WA WELLS**	**WALOG1000226833**

Database:	Ecology Well Logs	Well Log ID:	296066
Well Tag:	AEK263	Project Tag:	Not Reported
Notice of Intent #:	Not Reported	Date Received:	Not Reported
Diameter:	6	Casing Depth:	40
Well Completion:	Not Reported	Well Owner:	Burlington Northern
Well Type:	Resource Protection	Driller #:	Not Reported
Static Level:	0	Flow Rate (GPM):	0
Flow Type:	Not Reported	PSI:	0
Well Test:	Not Reported	Water Reclamation #:	57

Q563 **East** **1/2 - 1 Mile** **Lower**	**WA WELLS**	**WALOG1000173513**

Database:	Ecology Well Logs	Well Log ID:	189777
Well Tag:	AEN460	Project Tag:	Not Reported
Notice of Intent #:	R043144	Date Received:	20-MAY-99
Diameter:	6	Casing Depth:	90
Well Completion:	06-MAY-99	Well Owner:	Brown Building Materials
Well Type:	Resource Protection	Driller #:	2271
Static Level:	0	Flow Rate (GPM):	0
Flow Type:	Not Reported	PSI:	0
Well Test:	Not Reported	Water Reclamation #:	57

Q564 **East** **1/2 - 1 Mile** **Lower**	**WA WELLS**	**WALOG1000173514**

Database:	Ecology Well Logs	Well Log ID:	189778
Well Tag:	AEN461	Project Tag:	Not Reported
Notice of Intent #:	R043137	Date Received:	20-MAY-99
Diameter:	6	Casing Depth:	40
Well Completion:	07-MAY-99	Well Owner:	Browns Building Materials
Well Type:	Resource Protection	Driller #:	2271
Static Level:	0	Flow Rate (GPM):	0
Flow Type:	Not Reported	PSI:	0
Well Test:	Not Reported	Water Reclamation #:	57

Q565 **East** **1/2 - 1 Mile** **Lower**	**WA WELLS**	**WALOG1000173515**

Database:	Ecology Well Logs	Well Log ID:	189779
Well Tag:	AEN462	Project Tag:	Not Reported
Notice of Intent #:	R043137	Date Received:	20-MAY-99
Diameter:	6	Casing Depth:	20

Well Completion:	10-MAY-99	Well Owner:	Browns Building Materials
Well Type:	Resource Protection	Driller #:	2271
Static Level:	0	Flow Rate (GPM):	0
Flow Type:	Not Reported	PSI:	0
Well Test:	Not Reported	Water Reclamation #:	57

Q566
East
1/2 - 1 Mile
Lower

WA WELLS **WALOG1000745620**

Database:	Ecology Well Logs	Well Log ID:	1601696
Well Tag:	Not Reported	Project Tag:	Not Reported
Notice of Intent #:	AE39951	Date Received:	27-DEC-16
Diameter:	4	Casing Depth:	68.5
Well Completion:	01-DEC-16	Well Owner:	Joe Judd - Wsdot
Well Type:	Decommisioning	Driller #:	2742
Static Level:	0	Flow Rate (GPM):	0
Flow Type:	Not Applicable	PSI:	0
Well Test:	Not Reported	Water Reclamation #:	57

Q567
East
1/2 - 1 Mile
Lower

WA WELLS **WALOG1000745621**

Database:	Ecology Well Logs	Well Log ID:	1601697
Well Tag:	Not Reported	Project Tag:	Not Reported
Notice of Intent #:	SE60005	Date Received:	27-DEC-16
Diameter:	4	Casing Depth:	68.5
Well Completion:	16-NOV-16	Well Owner:	Joe Judd - Wsdot
Well Type:	Resource Protection	Driller #:	2742
Static Level:	0	Flow Rate (GPM):	0
Flow Type:	Not Applicable	PSI:	0
Well Test:	Not Reported	Water Reclamation #:	57

Q568
East
1/2 - 1 Mile
Lower

WA WELLS **WALOG1000745622**

Database:	Ecology Well Logs	Well Log ID:	1601698
Well Tag:	Not Reported	Project Tag:	Not Reported
Notice of Intent #:	SE60005	Date Received:	27-DEC-16
Diameter:	4	Casing Depth:	68.5
Well Completion:	01-DEC-16	Well Owner:	Joe Judd - Wsdot
Well Type:	Resource Protection	Driller #:	2742
Static Level:	0	Flow Rate (GPM):	0
Flow Type:	Not Applicable	PSI:	0
Well Test:	Not Reported	Water Reclamation #:	57

Map ID Direction Distance Elevation	Database	EDR ID Number
Q569 **East** **1/2 - 1 Mile** **Lower**	**WA WELLS**	**WALOG1000745617**

Database:	Ecology Well Logs	Well Log ID:	1601693
Well Tag:	Not Reported	Project Tag:	Not Reported
Notice of Intent #:	AE39951	Date Received:	27-DEC-16
Diameter:	4	Casing Depth:	73
Well Completion:	26-OCT-16	Well Owner:	Joe Judd - Wsdot
Well Type:	Decommisioning	Driller #:	2742
Static Level:	0	Flow Rate (GPM):	0
Flow Type:	Not Applicable	PSI:	0
Well Test:	Not Reported	Water Reclamation #:	57

Q570 **East** **1/2 - 1 Mile** **Lower**	**WA WELLS**	**WALOG1000745618**

Database:	Ecology Well Logs	Well Log ID:	1601694
Well Tag:	Not Reported	Project Tag:	Not Reported
Notice of Intent #:	AE39951	Date Received:	27-DEC-16
Diameter:	4	Casing Depth:	68.5
Well Completion:	16-NOV-16	Well Owner:	Joe Judd - Wsdot
Well Type:	Decommisioning	Driller #:	2742
Static Level:	0	Flow Rate (GPM):	0
Flow Type:	Not Applicable	PSI:	0
Well Test:	Not Reported	Water Reclamation #:	57

Q571 **East** **1/2 - 1 Mile** **Lower**	**WA WELLS**	**WALOG1000745619**

Database:	Ecology Well Logs	Well Log ID:	1601695
Well Tag:	Not Reported	Project Tag:	Not Reported
Notice of Intent #:	AE39951	Date Received:	27-DEC-16
Diameter:	4	Casing Depth:	68.5
Well Completion:	03-DEC-16	Well Owner:	Joe Judd - Wsdot
Well Type:	Decommisioning	Driller #:	2742
Static Level:	0	Flow Rate (GPM):	0
Flow Type:	Not Applicable	PSI:	0
Well Test:	Not Reported	Water Reclamation #:	57

Q572 **East** **1/2 - 1 Mile** **Lower**	**WA WELLS**	**WALOG1000745626**

Database:	Ecology Well Logs	Well Log ID:	1601702
Well Tag:	Not Reported	Project Tag:	Not Reported
Notice of Intent #:	SE60005	Date Received:	27-DEC-16
Diameter:	4	Casing Depth:	73

Well Completion:	26-OCT-16	Well Owner:	Joe Judd - Wsdot
Well Type:	Resource Protection	Driller #:	2742
Static Level:	0	Flow Rate (GPM):	0
Flow Type:	Not Applicable	PSI:	0
Well Test:	Not Reported	Water Reclamation #:	57

Q573
East
1/2 - 1 Mile
Lower

WA WELLS **WALOG1000747032**

Database:	Ecology Well Logs	Well Log ID:	1603117
Well Tag:	BJT663	Project Tag:	Not Reported
Notice of Intent #:	RE13435	Date Received:	23-DEC-16
Diameter:	1	Casing Depth:	79
Well Completion:	18-OCT-16	Well Owner:	Wsdot
Well Type:	Resource Protection	Driller #:	2779
Static Level:	0	Flow Rate (GPM):	0
Flow Type:	Static Level	PSI:	0
Well Test:	Not Reported	Water Reclamation #:	57

Q574
East
1/2 - 1 Mile
Lower

WA WELLS **WALOG1000747033**

Database:	Ecology Well Logs	Well Log ID:	1603118
Well Tag:	BJT664	Project Tag:	Not Reported
Notice of Intent #:	RE13435	Date Received:	23-DEC-16
Diameter:	1	Casing Depth:	80.5
Well Completion:	17-NOV-16	Well Owner:	Wsdot
Well Type:	Resource Protection	Driller #:	2779
Static Level:	0	Flow Rate (GPM):	0
Flow Type:	Static Level	PSI:	0
Well Test:	Not Reported	Water Reclamation #:	57

Q575
East
1/2 - 1 Mile
Lower

WA WELLS **WALOG1000745623**

Database:	Ecology Well Logs	Well Log ID:	1601699
Well Tag:	Not Reported	Project Tag:	Not Reported
Notice of Intent #:	AE39951	Date Received:	27-DEC-16
Diameter:	4	Casing Depth:	70.5
Well Completion:	25-OCT-16	Well Owner:	Joe Judd - Wsdot
Well Type:	Decommisioning	Driller #:	2742
Static Level:	0	Flow Rate (GPM):	0
Flow Type:	Not Applicable	PSI:	0
Well Test:	Not Reported	Water Reclamation #:	57

Map ID Direction Distance Elevation	Database	EDR ID Number
Q576 **East** **1/2 - 1 Mile** **Lower**	**WA WELLS**	**WALOG1000745624**

Database:	Ecology Well Logs	Well Log ID:	1601700
Well Tag:	Not Reported	Project Tag:	Not Reported
Notice of Intent #:	SE60005	Date Received:	27-DEC-16
Diameter:	4	Casing Depth:	70.5
Well Completion:	25-OCT-16	Well Owner:	Joe Judd - Wsdot
Well Type:	Resource Protection	Driller #:	2742
Static Level:	0	Flow Rate (GPM):	0
Flow Type:	Not Applicable	PSI:	0
Well Test:	Not Reported	Water Reclamation #:	57

Q577 **East** **1/2 - 1 Mile** **Lower**	**WA WELLS**	**WALOG1000745625**

Database:	Ecology Well Logs	Well Log ID:	1601701
Well Tag:	Not Reported	Project Tag:	Not Reported
Notice of Intent #:	SE60005	Date Received:	27-DEC-16
Diameter:	4	Casing Depth:	68.5
Well Completion:	03-DEC-16	Well Owner:	Joe Judd - Wsdot
Well Type:	Resource Protection	Driller #:	2742
Static Level:	0	Flow Rate (GPM):	0
Flow Type:	Not Applicable	PSI:	0
Well Test:	Not Reported	Water Reclamation #:	57

Q578 **East** **1/2 - 1 Mile** **Lower**	**WA WELLS**	**WALOG1000744808**

Database:	Ecology Well Logs	Well Log ID:	1600855
Well Tag:	Not Reported	Project Tag:	Not Reported
Notice of Intent #:	SE59863	Date Received:	23-DEC-16
Diameter:	6	Casing Depth:	19
Well Completion:	29-NOV-16	Well Owner:	Wsdot
Well Type:	Resource Protection	Driller #:	2779
Static Level:	0	Flow Rate (GPM):	0
Flow Type:	Not Reported	PSI:	0
Well Test:	Not Reported	Water Reclamation #:	57

Q579 **East** **1/2 - 1 Mile** **Lower**	**WA WELLS**	**WALOG1000744794**

Database:	Ecology Well Logs	Well Log ID:	1600841
Well Tag:	Not Reported	Project Tag:	Not Reported
Notice of Intent #:	AE39725	Date Received:	23-DEC-16
Diameter:	6	Casing Depth:	19

Well Completion:	29-NOV-16	Well Owner:	Wsdot
Well Type:	Decommisioning	Driller #:	2779
Static Level:	0	Flow Rate (GPM):	0
Flow Type:	Not Reported	PSI:	0
Well Test:	Not Reported	Water Reclamation #:	57

Q580
East
1/2 - 1 Mile
Lower

WA WELLS **WALOG1000744795**

Database:	Ecology Well Logs	Well Log ID:	1600842
Well Tag:	Not Reported	Project Tag:	Not Reported
Notice of Intent #:	SE59863	Date Received:	23-DEC-16
Diameter:	6	Casing Depth:	81
Well Completion:	01-DEC-16	Well Owner:	Wsdot
Well Type:	Resource Protection	Driller #:	2779
Static Level:	0	Flow Rate (GPM):	0
Flow Type:	Static Level	PSI:	0
Well Test:	Not Reported	Water Reclamation #:	57

Q581
East
1/2 - 1 Mile
Lower

WA WELLS **WALOG1000744797**

Database:	Ecology Well Logs	Well Log ID:	1600844
Well Tag:	Not Reported	Project Tag:	Not Reported
Notice of Intent #:	SE59863	Date Received:	23-DEC-16
Diameter:	6	Casing Depth:	5.1
Well Completion:	29-NOV-16	Well Owner:	Wsdot
Well Type:	Resource Protection	Driller #:	2779
Static Level:	0	Flow Rate (GPM):	0
Flow Type:	Not Reported	PSI:	0
Well Test:	Not Reported	Water Reclamation #:	57

Q582
East
1/2 - 1 Mile
Lower

WA WELLS **WALOG1000403857**

Database:	Ecology Well Logs	Well Log ID:	519211
Well Tag:	Not Reported	Project Tag:	Not Reported
Notice of Intent #:	R043135	Date Received:	23-APR-99
Diameter:	6	Casing Depth:	40
Well Completion:	13-APR-99	Well Owner:	Burlington Northern
Well Type:	Resource Protection	Driller #:	Not Reported
Static Level:	0	Flow Rate (GPM):	0
Flow Type:	Not Reported	PSI:	0
Well Test:	Not Reported	Water Reclamation #:	57

Map ID Direction Distance Elevation	Database	EDR ID Number
Q583 **East** **1/2 - 1 Mile** **Lower**	**WA WELLS**	**WALOG1000744792**

Database:	Ecology Well Logs	Well Log ID:	1600839
Well Tag:	Not Reported	Project Tag:	Not Reported
Notice of Intent #:	AE39725	Date Received:	23-DEC-16
Diameter:	6	Casing Depth:	20.5
Well Completion:	03-NOV-16	Well Owner:	Wsdot
Well Type:	Decommisioning	Driller #:	2779
Static Level:	0	Flow Rate (GPM):	0
Flow Type:	Not Applicable	PSI:	0
Well Test:	Not Reported	Water Reclamation #:	57

Q584 **East** **1/2 - 1 Mile** **Lower**	**WA WELLS**	**WALOG1000744793**

Database:	Ecology Well Logs	Well Log ID:	1600840
Well Tag:	Not Reported	Project Tag:	Not Reported
Notice of Intent #:	SE59863	Date Received:	23-DEC-16
Diameter:	6	Casing Depth:	40
Well Completion:	02-NOV-16	Well Owner:	Wsdot
Well Type:	Resource Protection	Driller #:	2779
Static Level:	0	Flow Rate (GPM):	0
Flow Type:	Static Level	PSI:	0
Well Test:	Not Reported	Water Reclamation #:	57

Q585 **East** **1/2 - 1 Mile** **Lower**	**WA WELLS**	**WALOG1000744803**

Database:	Ecology Well Logs	Well Log ID:	1600850
Well Tag:	Not Reported	Project Tag:	Not Reported
Notice of Intent #:	AE39725	Date Received:	23-DEC-16
Diameter:	4	Casing Depth:	80.5
Well Completion:	01-NOV-16	Well Owner:	Wsdot
Well Type:	Decommisioning	Driller #:	2779
Static Level:	0	Flow Rate (GPM):	0
Flow Type:	Static Level	PSI:	0
Well Test:	Not Reported	Water Reclamation #:	57

Q586 **East** **1/2 - 1 Mile** **Lower**	**WA WELLS**	**WALOG1000744805**

Database:	Ecology Well Logs	Well Log ID:	1600852
Well Tag:	Not Reported	Project Tag:	Not Reported
Notice of Intent #:	AE39725	Date Received:	23-DEC-16
Diameter:	6	Casing Depth:	5.1

Well Completion:	29-NOV-16	Well Owner:	Wsdot
Well Type:	Decommisioning	Driller #:	2779
Static Level:	0	Flow Rate (GPM):	0
Flow Type:	Not Reported	PSI:	0
Well Test:	Not Reported	Water Reclamation #:	57

Q587
East
1/2 - 1 Mile
Lower

WA WELLS **WALOG1000744806**

Database:	Ecology Well Logs	Well Log ID:	1600853
Well Tag:	Not Reported	Project Tag:	Not Reported
Notice of Intent #:	SE59863	Date Received:	23-DEC-16
Diameter:	6	Casing Depth:	20.5
Well Completion:	03-NOV-16	Well Owner:	Wsdot
Well Type:	Resource Protection	Driller #:	2779
Static Level:	0	Flow Rate (GPM):	0
Flow Type:	Not Applicable	PSI:	0
Well Test:	Not Reported	Water Reclamation #:	57

Q588
East
1/2 - 1 Mile
Lower

WA WELLS **WALOG1000744798**

Database:	Ecology Well Logs	Well Log ID:	1600845
Well Tag:	Not Reported	Project Tag:	Not Reported
Notice of Intent #:	SE59863	Date Received:	23-DEC-16
Diameter:	4	Casing Depth:	80.5
Well Completion:	01-NOV-16	Well Owner:	Wsdot
Well Type:	Resource Protection	Driller #:	2779
Static Level:	0	Flow Rate (GPM):	0
Flow Type:	Static Level	PSI:	0
Well Test:	Not Reported	Water Reclamation #:	57

Q589
East
1/2 - 1 Mile
Lower

WA WELLS **WALOG1000744799**

Database:	Ecology Well Logs	Well Log ID:	1600846
Well Tag:	Not Reported	Project Tag:	Not Reported
Notice of Intent #:	AE39725	Date Received:	23-DEC-16
Diameter:	6	Casing Depth:	40
Well Completion:	02-NOV-16	Well Owner:	Wsdot
Well Type:	Decommisioning	Driller #:	2779
Static Level:	0	Flow Rate (GPM):	0
Flow Type:	Static Level	PSI:	0
Well Test:	Not Reported	Water Reclamation #:	57

Map ID Direction Distance Elevation	Database	EDR ID Number
Q590 **East** **1/2 - 1 Mile** **Lower**	**WA WELLS**	**WALOG1000744800**

Database:	Ecology Well Logs	Well Log ID:	1600847
Well Tag:	Not Reported	Project Tag:	Not Reported
Notice of Intent #:	AE39725	Date Received:	23-DEC-16
Diameter:	6	Casing Depth:	81
Well Completion:	01-DEC-16	Well Owner:	Wsdot
Well Type:	Decommisioning	Driller #:	2779
Static Level:	0	Flow Rate (GPM):	0
Flow Type:	Static Level	PSI:	0
Well Test:	Not Reported	Water Reclamation #:	57

R591 **ESE** **1/2 - 1 Mile** **Lower**	**WA WELLS**	**WALOG1000736875**

Database:	Ecology Well Logs	Well Log ID:	1591920
Well Tag:	Not Reported	Project Tag:	H16538
Notice of Intent #:	SE59677	Date Received:	12-OCT-16
Diameter:	4.5	Casing Depth:	12
Well Completion:	19-SEP-16	Well Owner:	City Of Spokane
Well Type:	Resource Protection	Driller #:	0
Static Level:	0	Flow Rate (GPM):	0
Flow Type:	Not Applicable	PSI:	0
Well Test:	Not Reported	Water Reclamation #:	57

R592 **ESE** **1/2 - 1 Mile** **Lower**	**WA WELLS**	**WALOG1000736895**

Database:	Ecology Well Logs	Well Log ID:	1591940
Well Tag:	Not Reported	Project Tag:	Not Reported
Notice of Intent #:	AE39402	Date Received:	12-OCT-16
Diameter:	4.5	Casing Depth:	0
Well Completion:	19-SEP-16	Well Owner:	City Of Spokane
Well Type:	Decommisioning	Driller #:	0
Static Level:	0	Flow Rate (GPM):	0
Flow Type:	Not Applicable	PSI:	0
Well Test:	Not Reported	Water Reclamation #:	57

S593 **North** **1/2 - 1 Mile** **Lower**	**WA WELLS**	**WALOG1000679254**

Database:	Ecology Well Logs	Well Log ID:	1034188
Well Tag:	Not Reported	Project Tag:	b884502601
Notice of Intent #:	AE32850	Date Received:	22-JUL-15
Diameter:	7.75	Casing Depth:	25

Well Completion:	13-JUL-15	Well Owner:	Gonzaga U
Well Type:	Decommisioning	Driller #:	2493
Static Level:	0	Flow Rate (GPM):	0
Flow Type:	Dry Hole	PSI:	0
Well Test:	Not Reported	Water Reclamation #:	57

S594
North
1/2 - 1 Mile
Lower

WA WELLS **WALOG1000679255**

Database:	Ecology Well Logs	Well Log ID:	1034189
Well Tag:	Not Reported	Project Tag:	b884502602
Notice of Intent #:	AE32850	Date Received:	22-JUL-15
Diameter:	7.75	Casing Depth:	25
Well Completion:	13-JUL-15	Well Owner:	Gonzaga U
Well Type:	Decommisioning	Driller #:	2493
Static Level:	0	Flow Rate (GPM):	0
Flow Type:	Dry Hole	PSI:	0
Well Test:	Not Reported	Water Reclamation #:	57

S595
North
1/2 - 1 Mile
Lower

WA WELLS **WALOG1000679256**

Database:	Ecology Well Logs	Well Log ID:	1034190
Well Tag:	Not Reported	Project Tag:	b884502603
Notice of Intent #:	AE32850	Date Received:	22-JUL-15
Diameter:	7.75	Casing Depth:	25
Well Completion:	13-JUL-15	Well Owner:	Gonzaga U
Well Type:	Decommisioning	Driller #:	2493
Static Level:	0	Flow Rate (GPM):	0
Flow Type:	Dry Hole	PSI:	0
Well Test:	Not Reported	Water Reclamation #:	57

S596
North
1/2 - 1 Mile
Lower

WA WELLS **WALOG1000679251**

Database:	Ecology Well Logs	Well Log ID:	1034185
Well Tag:	Not Reported	Project Tag:	b884502601
Notice of Intent #:	SE55325	Date Received:	22-JUL-15
Diameter:	7.75	Casing Depth:	25
Well Completion:	13-JUL-15	Well Owner:	Gonzaga U
Well Type:	Resource Protection	Driller #:	2493
Static Level:	0	Flow Rate (GPM):	0
Flow Type:	Dry Hole	PSI:	0
Well Test:	Not Reported	Water Reclamation #:	57

Map ID Direction Distance Elevation	Database	EDR ID Number
S597 **North** **1/2 - 1 Mile** **Lower**	**WA WELLS**	**WALOG1000679252**

Database:	Ecology Well Logs	Well Log ID:	1034186
Well Tag:	Not Reported	Project Tag:	b884502602
Notice of Intent #:	SE55325	Date Received:	22-JUL-15
Diameter:	7.75	Casing Depth:	25
Well Completion:	13-JUL-15	Well Owner:	Gonzaga U
Well Type:	Resource Protection	Driller #:	2493
Static Level:	0	Flow Rate (GPM):	0
Flow Type:	Dry Hole	PSI:	0
Well Test:	Not Reported	Water Reclamation #:	57

S598 **North** **1/2 - 1 Mile** **Lower**	**WA WELLS**	**WALOG1000679253**

Database:	Ecology Well Logs	Well Log ID:	1034187
Well Tag:	Not Reported	Project Tag:	b884502603
Notice of Intent #:	SE55325	Date Received:	22-JUL-15
Diameter:	7.75	Casing Depth:	25
Well Completion:	13-JUL-15	Well Owner:	Gonzaga U
Well Type:	Resource Protection	Driller #:	2493
Static Level:	0	Flow Rate (GPM):	0
Flow Type:	Dry Hole	PSI:	0
Well Test:	Not Reported	Water Reclamation #:	57

S599 **North** **1/2 - 1 Mile** **Lower**	**WA WELLS**	**WALOG1000679260**

Database:	Ecology Well Logs	Well Log ID:	1034194
Well Tag:	Not Reported	Project Tag:	b884502605
Notice of Intent #:	AE32850	Date Received:	22-JUL-15
Diameter:	7.75	Casing Depth:	30
Well Completion:	13-JUL-15	Well Owner:	Gonzaga U
Well Type:	Decommisioning	Driller #:	2493
Static Level:	0	Flow Rate (GPM):	0
Flow Type:	Dry Hole	PSI:	0
Well Test:	Not Reported	Water Reclamation #:	57

S600 **North** **1/2 - 1 Mile** **Lower**	**WA WELLS**	**WALOG1000740323**

Database:	Ecology Well Logs	Well Log ID:	1595694
Well Tag:	Not Reported	Project Tag:	b18845
Notice of Intent #:	SE60172	Date Received:	11-NOV-16
Diameter:	7.75	Casing Depth:	22

Well Completion:	09-NOV-16	Well Owner:	Gonzaga University
Well Type:	Resource Protection	Driller #:	2493
Static Level:	0	Flow Rate (GPM):	0
Flow Type:	Dry Hole	PSI:	0
Well Test:	Not Reported	Water Reclamation #:	57

S601
North
1/2 - 1 Mile
Lower

WA WELLS **WALOG1000740324**

Database:	Ecology Well Logs	Well Log ID:	1595695
Well Tag:	Not Reported	Project Tag:	b18845
Notice of Intent #:	AE40161	Date Received:	11-NOV-16
Diameter:	7.75	Casing Depth:	22
Well Completion:	09-NOV-16	Well Owner:	Gonzaga University
Well Type:	Decommisioning	Driller #:	2493
Static Level:	0	Flow Rate (GPM):	0
Flow Type:	Dry Hole	PSI:	0
Well Test:	Not Reported	Water Reclamation #:	57

S602
North
1/2 - 1 Mile
Lower

WA WELLS **WALOG1000679257**

Database:	Ecology Well Logs	Well Log ID:	1034191
Well Tag:	Not Reported	Project Tag:	b884502604
Notice of Intent #:	SE55325	Date Received:	22-JUL-15
Diameter:	7.75	Casing Depth:	30
Well Completion:	13-JUL-15	Well Owner:	Gonzaga U
Well Type:	Resource Protection	Driller #:	2493
Static Level:	0	Flow Rate (GPM):	0
Flow Type:	Dry Hole	PSI:	0
Well Test:	Not Reported	Water Reclamation #:	57

S603
North
1/2 - 1 Mile
Lower

WA WELLS **WALOG1000679258**

Database:	Ecology Well Logs	Well Log ID:	1034192
Well Tag:	Not Reported	Project Tag:	b884502605
Notice of Intent #:	SE55325	Date Received:	22-JUL-15
Diameter:	7.75	Casing Depth:	30
Well Completion:	13-JUL-15	Well Owner:	Gonzaga U
Well Type:	Resource Protection	Driller #:	2493
Static Level:	0	Flow Rate (GPM):	0
Flow Type:	Dry Hole	PSI:	0
Well Test:	Not Reported	Water Reclamation #:	57

Map ID Direction Distance Elevation	Database	EDR ID Number
S604 **North** **1/2 - 1 Mile** **Lower**	**WA WELLS**	**WALOG1000679259**

Database:	Ecology Well Logs	Well Log ID:	1034193
Well Tag:	Not Reported	Project Tag:	b884502604
Notice of Intent #:	AE32850	Date Received:	22-JUL-15
Diameter:	7.75	Casing Depth:	30
Well Completion:	13-JUL-15	Well Owner:	Gonzaga U
Well Type:	Decommisioning	Driller #:	2493
Static Level:	0	Flow Rate (GPM):	0
Flow Type:	Dry Hole	PSI:	0
Well Test:	Not Reported	Water Reclamation #:	57

T605 **WSW** **1/2 - 1 Mile** **Lower**	**WA WELLS**	**WALOG1000248475**

Database:	Ecology Well Logs	Well Log ID:	322598
Well Tag:	Not Reported	Project Tag:	Not Reported
Notice of Intent #:	S004388	Date Received:	25-FEB-02
Diameter:	0	Casing Depth:	11.5
Well Completion:	10-FEB-02	Well Owner:	Inland Blood Bank
Well Type:	Resource Protection	Driller #:	Not Reported
Static Level:	0	Flow Rate (GPM):	0
Flow Type:	Not Reported	PSI:	0
Well Test:	Not Reported	Water Reclamation #:	57

T606 **WSW** **1/2 - 1 Mile** **Lower**	**WA WELLS**	**WALOG1000248474**

Database:	Ecology Well Logs	Well Log ID:	322597
Well Tag:	Not Reported	Project Tag:	Not Reported
Notice of Intent #:	S004388	Date Received:	25-FEB-02
Diameter:	0	Casing Depth:	11.5
Well Completion:	10-FEB-02	Well Owner:	Inland Blood Bank
Well Type:	Resource Protection	Driller #:	Not Reported
Static Level:	0	Flow Rate (GPM):	0
Flow Type:	Not Reported	PSI:	0
Well Test:	Not Reported	Water Reclamation #:	57

T607 **WSW** **1/2 - 1 Mile** **Lower**	**WA WELLS**	**WALOG1000248476**

Database:	Ecology Well Logs	Well Log ID:	322599
Well Tag:	Not Reported	Project Tag:	Not Reported
Notice of Intent #:	S004388	Date Received:	25-FEB-02
Diameter:	0	Casing Depth:	11.5

Well Completion:	10-FEB-02	Well Owner:	Inland Blood Bank
Well Type:	Resource Protection	Driller #:	Not Reported
Static Level:	0	Flow Rate (GPM):	0
Flow Type:	Not Reported	PSI:	0
Well Test:	Not Reported	Water Reclamation #:	57

T608
WSW
1/2 - 1 Mile
Lower

WA WELLS **WALOG1000248478**

Database:	Ecology Well Logs	Well Log ID:	322601
Well Tag:	Not Reported	Project Tag:	Not Reported
Notice of Intent #:	S004388	Date Received:	25-FEB-02
Diameter:	0	Casing Depth:	11.5
Well Completion:	10-FEB-02	Well Owner:	Inland Blood Bank
Well Type:	Resource Protection	Driller #:	Not Reported
Static Level:	0	Flow Rate (GPM):	0
Flow Type:	Not Reported	PSI:	0
Well Test:	Not Reported	Water Reclamation #:	57

T609
WSW
1/2 - 1 Mile
Lower

WA WELLS **WALOG1000248477**

Database:	Ecology Well Logs	Well Log ID:	322600
Well Tag:	Not Reported	Project Tag:	Not Reported
Notice of Intent #:	S004388	Date Received:	25-FEB-02
Diameter:	0	Casing Depth:	11.5
Well Completion:	10-FEB-02	Well Owner:	Inland Blood Bank
Well Type:	Resource Protection	Driller #:	Not Reported
Static Level:	0	Flow Rate (GPM):	0
Flow Type:	Not Reported	PSI:	0
Well Test:	Not Reported	Water Reclamation #:	57

T610
WSW
1/2 - 1 Mile
Lower

WA WELLS **WALOG1000248473**

Database:	Ecology Well Logs	Well Log ID:	322596
Well Tag:	Not Reported	Project Tag:	Not Reported
Notice of Intent #:	S004388	Date Received:	25-FEB-02
Diameter:	0	Casing Depth:	11.5
Well Completion:	10-FEB-02	Well Owner:	Inland Blood Bank
Well Type:	Resource Protection	Driller #:	Not Reported
Static Level:	0	Flow Rate (GPM):	0
Flow Type:	Not Reported	PSI:	0
Well Test:	Not Reported	Water Reclamation #:	57

Map ID Direction Distance Elevation	Database	EDR ID Number
T611 **WSW** **1/2 - 1 Mile** **Lower**	**WA WELLS**	**WALOG1000164432**

Database:	Ecology Well Logs	Well Log ID:	179210
Well Tag:	Not Reported	Project Tag:	Not Reported
Notice of Intent #:	009995	Date Received:	Not Reported
Diameter:	0	Casing Depth:	0
Well Completion:	Not Reported	Well Owner:	Divine Corporation (Divines Towing)
Well Type:	Water	Driller #:	Not Reported
Static Level:	0	Flow Rate (GPM):	0
Flow Type:	Not Reported	PSI:	0
Well Test:	Not Reported	Water Reclamation #:	57

T612 **WSW** **1/2 - 1 Mile** **Lower**	**WA WELLS**	**WALOG1000164426**

Database:	Ecology Well Logs	Well Log ID:	179204
Well Tag:	Not Reported	Project Tag:	Not Reported
Notice of Intent #:	009995	Date Received:	Not Reported
Diameter:	0	Casing Depth:	0
Well Completion:	Not Reported	Well Owner:	Divine Corp. (Divines Towing)
Well Type:	Water	Driller #:	Not Reported
Static Level:	0	Flow Rate (GPM):	0
Flow Type:	Not Reported	PSI:	0
Well Test:	Not Reported	Water Reclamation #:	57

T613 **WSW** **1/2 - 1 Mile** **Lower**	**WA WELLS**	**WALOG1000164433**

Database:	Ecology Well Logs	Well Log ID:	179211
Well Tag:	Not Reported	Project Tag:	Not Reported
Notice of Intent #:	009995	Date Received:	24-JAN-88
Diameter:	0	Casing Depth:	0
Well Completion:	Not Reported	Well Owner:	Divine Corporation (Divines Twoing)
Well Type:	Water	Driller #:	Not Reported
Static Level:	0	Flow Rate (GPM):	0
Flow Type:	Not Reported	PSI:	0
Well Test:	Not Reported	Water Reclamation #:	57

T614 **WSW** **1/2 - 1 Mile** **Lower**	**WA WELLS**	**WALOG1000248472**

Database:	Ecology Well Logs	Well Log ID:	322595
Well Tag:	Not Reported	Project Tag:	Not Reported
Notice of Intent #:	S004388	Date Received:	25-FEB-02
Diameter:	0	Casing Depth:	16.5

Well Completion:	10-FEB-02	Well Owner:	Inland Blood Bank
Well Type:	Resource Protection	Driller #:	Not Reported
Static Level:	0	Flow Rate (GPM):	0
Flow Type:	Not Reported	PSI:	0
Well Test:	Not Reported	Water Reclamation #:	57

T615
WSW
1/2 - 1 Mile
Lower

WA WELLS **WALOG1000248471**

Database:	Ecology Well Logs	Well Log ID:	322594
Well Tag:	Not Reported	Project Tag:	Not Reported
Notice of Intent #:	S004388	Date Received:	25-FEB-02
Diameter:	0	Casing Depth:	16.5
Well Completion:	10-FEB-02	Well Owner:	Inland Blood Bank
Well Type:	Resource Protection	Driller #:	Not Reported
Static Level:	0	Flow Rate (GPM):	0
Flow Type:	Not Reported	PSI:	0
Well Test:	Not Reported	Water Reclamation #:	57

T616
WSW
1/2 - 1 Mile
Lower

WA WELLS **WALOG1000314406**

Database:	Ecology Well Logs	Well Log ID:	397002
Well Tag:	Not Reported	Project Tag:	Not Reported
Notice of Intent #:	S012869	Date Received:	04-JAN-05
Diameter:	4	Casing Depth:	46
Well Completion:	27-DEC-04	Well Owner:	Worthy Enterprises
Well Type:	Resource Protection	Driller #:	Not Reported
Static Level:	0	Flow Rate (GPM):	0
Flow Type:	Not Reported	PSI:	0
Well Test:	Not Reported	Water Reclamation #:	57

T617
WSW
1/2 - 1 Mile
Lower

WA WELLS **WALOG1000384682**

Database:	Ecology Well Logs	Well Log ID:	492589
Well Tag:	Not Reported	Project Tag:	Not Reported
Notice of Intent #:	S027263	Date Received:	06-SEP-07
Diameter:	6	Casing Depth:	12
Well Completion:	11-JUL-07		
Well Owner:	Holly Manson Llc | Environmental Management Services		
Well Type:	Resource Protection	Driller #:	Not Reported
Static Level:	0	Flow Rate (GPM):	0
Flow Type:	Not Reported	PSI:	0
Well Test:	Not Reported	Water Reclamation #:	57

Map ID Direction Distance Elevation	Database	EDR ID Number
T618 **WSW** **1/2 - 1 Mile** **Lower**	**WA WELLS**	**WALOG1000384681**

Database:	Ecology Well Logs	Well Log ID:	492588
Well Tag:	Not Reported	Project Tag:	Not Reported
Notice of Intent #:	S027263	Date Received:	06-SEP-07
Diameter:	6	Casing Depth:	12
Well Completion:	11-JUL-07		
Well Owner:	Holly Manson Llc | Environmental Management Services		
Well Type:	Resource Protection	Driller #:	Not Reported
Static Level:	0	Flow Rate (GPM):	0
Flow Type:	Not Reported	PSI:	0
Well Test:	Not Reported	Water Reclamation #:	57

T619 **WSW** **1/2 - 1 Mile** **Lower**	**WA WELLS**	**WALOG1000438555**

Database:	Ecology Well Logs	Well Log ID:	566925
Well Tag:	Not Reported	Project Tag:	Not Reported
Notice of Intent #:	Not Reported	Date Received:	24-JAN-89
Diameter:	2	Casing Depth:	20
Well Completion:	06-OCT-88	Well Owner:	Devine Corp
Well Type:	Resource Protection	Driller #:	Not Reported
Static Level:	0	Flow Rate (GPM):	0
Flow Type:	Not Reported	PSI:	0
Well Test:	Not Reported	Water Reclamation #:	57

T620 **WSW** **1/2 - 1 Mile** **Lower**	**WA WELLS**	**WALOG1000453849**

Database:	Ecology Well Logs	Well Log ID:	588017
Well Tag:	Not Reported	Project Tag:	Not Reported
Notice of Intent #:	S033140	Date Received:	28-MAY-09
Diameter:	6	Casing Depth:	25
Well Completion:	05-APR-09	Well Owner:	B And H Enterprises Llc
Well Type:	Resource Protection	Driller #:	Not Reported
Static Level:	0	Flow Rate (GPM):	0
Flow Type:	Not Reported	PSI:	0
Well Test:	Not Reported	Water Reclamation #:	57

T621 **WSW** **1/2 - 1 Mile** **Lower**	**WA WELLS**	**WALOG1000438597**

Database:	Ecology Well Logs	Well Log ID:	566980
Well Tag:	Not Reported	Project Tag:	Not Reported
Notice of Intent #:	Not Reported	Date Received:	24-JAN-89

Diameter:	2	Casing Depth:	15
Well Completion:	06-OCT-88	Well Owner:	Devine Corp
Well Type:	Resource Protection	Driller #:	Not Reported
Static Level:	0	Flow Rate (GPM):	0
Flow Type:	Not Reported	PSI:	0
Well Test:	Not Reported	Water Reclamation #:	57

T622
WSW **WA WELLS** **WALOG1000384680**
1/2 - 1 Mile
Lower

Database:	Ecology Well Logs	Well Log ID:	492587
Well Tag:	Not Reported	Project Tag:	Not Reported
Notice of Intent #:	S027263	Date Received:	06-SEP-07
Diameter:	6	Casing Depth:	12
Well Completion:	11-JUL-07		
Well Owner:	Holly Manson Llc | Environmental Management Services		
Well Type:	Resource Protection	Driller #:	Not Reported
Static Level:	0	Flow Rate (GPM):	0
Flow Type:	Not Reported	PSI:	0
Well Test:	Not Reported	Water Reclamation #:	57

T623
WSW **WA WELLS** **WALOG1000314408**
1/2 - 1 Mile
Lower

Database:	Ecology Well Logs	Well Log ID:	397006
Well Tag:	Not Reported	Project Tag:	Not Reported
Notice of Intent #:	S012869	Date Received:	04-JAN-05
Diameter:	4	Casing Depth:	38
Well Completion:	27-DEC-04	Well Owner:	Worthy Enterprises
Well Type:	Resource Protection	Driller #:	Not Reported
Static Level:	0	Flow Rate (GPM):	0
Flow Type:	Not Reported	PSI:	0
Well Test:	Not Reported	Water Reclamation #:	57

T624
WSW **WA WELLS** **WALOG1000314407**
1/2 - 1 Mile
Lower

Database:	Ecology Well Logs	Well Log ID:	397004
Well Tag:	Not Reported	Project Tag:	Not Reported
Notice of Intent #:	S012869	Date Received:	04-JAN-05
Diameter:	4	Casing Depth:	42
Well Completion:	27-DEC-04	Well Owner:	Worthy Enterprises
Well Type:	Resource Protection	Driller #:	Not Reported
Static Level:	0	Flow Rate (GPM):	0
Flow Type:	Not Reported	PSI:	0
Well Test:	Not Reported	Water Reclamation #:	57

Map ID Direction Distance Elevation	Database	EDR ID Number
T625 **WSW** **1/2 - 1 Mile** **Lower**	**WA WELLS**	**WALOG1000384677**

Database:	Ecology Well Logs	Well Log ID:	492584
Well Tag:	Not Reported	Project Tag:	Not Reported
Notice of Intent #:	S027263	Date Received:	06-SEP-07
Diameter:	6	Casing Depth:	12
Well Completion:	11-JUL-07		
Well Owner:	Holly Manson Llc | Environmental Management Services		
Well Type:	Resource Protection	Driller #:	Not Reported
Static Level:	0	Flow Rate (GPM):	0
Flow Type:	Not Reported	PSI:	0
Well Test:	Not Reported	Water Reclamation #:	57

T626 **WSW** **1/2 - 1 Mile** **Lower**	**WA WELLS**	**WALOG1000384679**

Database:	Ecology Well Logs	Well Log ID:	492586
Well Tag:	Not Reported	Project Tag:	Not Reported
Notice of Intent #:	S027263	Date Received:	06-SEP-07
Diameter:	6	Casing Depth:	12
Well Completion:	11-JUL-07		
Well Owner:	Holly Manson Llc | Environmental Management Services		
Well Type:	Resource Protection	Driller #:	Not Reported
Static Level:	0	Flow Rate (GPM):	0
Flow Type:	Not Reported	PSI:	0
Well Test:	Not Reported	Water Reclamation #:	57

T627 **WSW** **1/2 - 1 Mile** **Lower**	**WA WELLS**	**WALOG1000384678**

Database:	Ecology Well Logs	Well Log ID:	492585
Well Tag:	Not Reported	Project Tag:	Not Reported
Notice of Intent #:	S027263	Date Received:	06-SEP-07
Diameter:	6	Casing Depth:	12
Well Completion:	11-JUL-07		
Well Owner:	Holly Manson Llc | Environmental Management Services		
Well Type:	Resource Protection	Driller #:	Not Reported
Static Level:	0	Flow Rate (GPM):	0
Flow Type:	Not Reported	PSI:	0
Well Test:	Not Reported	Water Reclamation #:	57

Map ID Direction Distance Elevation	Database	EDR ID Number
U628 **NNW** **1/2 - 1 Mile** **Lower**	**FED USGS**	**USGS40001267170**

Organization ID:	USGS-WA		
Organization Name:	USGS Washington Water Science Center		
Monitor Location:	25N/43E-17E02	Type:	Well
Description:	GWSI DATABASE AUGMENTATION SITE		
HUC:	17010305	Drainage Area:	Not Reported
Drainage Area Units:	Not Reported	Contrib Drainage Area:	Not Reported
Contrib Drainage Area Unts:	Not Reported	Aquifer:	Not Reported
Formation Type:	Quaternary Alluvium	Aquifer Type:	Not Reported
Construction Date:	19950426	Well Depth:	30
Well Depth Units:	ft	Well Hole Depth:	30
Well Hole Depth Units:	ft		

Ground water levels,Number of Measurements:	1	Level reading date:	1995-04-26
Feet below surface:	22	Feet to sea level:	Not Reported
Note:	Not Reported		

---

629 **East** **1/2 - 1 Mile** **Lower**	**FED USGS**	**USGS40001266643**

Organization ID:	USGS-WA		
Organization Name:	USGS Washington Water Science Center		
Monitor Location:	25N/43E-17R01	Type:	Well
Description:	Not Reported	HUC:	17010305
Drainage Area:	Not Reported	Drainage Area Units:	Not Reported
Contrib Drainage Area:	Not Reported	Contrib Drainage Area Unts:	Not Reported
Aquifer:	Not Reported	Formation Type:	Not Reported
Aquifer Type:	Not Reported	Construction Date:	19170301
Well Depth:	100	Well Depth Units:	ft
Well Hole Depth:	Not Reported	Well Hole Depth Units:	Not Reported

Ground water levels,Number of Measurements:	1	Level reading date:	1917-03-01
Feet below surface:	41	Feet to sea level:	Not Reported
Note:	Not Reported		

U630 **NNW** **1/2 - 1 Mile** **Lower**	**WA WELLS**	**WALOG1000248457**

Database:	Ecology Well Logs	Well Log ID:	322580
Well Tag:	Not Reported	Project Tag:	Not Reported
Notice of Intent #:	S009087	Date Received:	25-FEB-02
Diameter:	0	Casing Depth:	18.5
Well Completion:	08-FEB-02	Well Owner:	Giles Engineering
Well Type:	Resource Protection	Driller #:	Not Reported
Static Level:	0	Flow Rate (GPM):	0
Flow Type:	Not Reported	PSI:	0
Well Test:	Not Reported	Water Reclamation #:	57

Map ID Direction Distance Elevation	Database	EDR ID Number
U631 **NNW** **1/2 - 1 Mile** **Lower**	**WA WELLS**	**WALOG1000248458**

Database:	Ecology Well Logs	Well Log ID:	322581
Well Tag:	Not Reported	Project Tag:	Not Reported
Notice of Intent #:	S009087	Date Received:	25-FEB-02
Diameter:	0	Casing Depth:	18.5
Well Completion:	08-FEB-02	Well Owner:	Giles Engineering
Well Type:	Resource Protection	Driller #:	Not Reported
Static Level:	0	Flow Rate (GPM):	0
Flow Type:	Not Reported	PSI:	0
Well Test:	Not Reported	Water Reclamation #:	57

U632 **NNW** **1/2 - 1 Mile** **Lower**	**WA WELLS**	**WALOG1000248459**

Database:	Ecology Well Logs	Well Log ID:	322582
Well Tag:	Not Reported	Project Tag:	Not Reported
Notice of Intent #:	S009087	Date Received:	25-FEB-02
Diameter:	0	Casing Depth:	18.5
Well Completion:	08-FEB-02	Well Owner:	Giles Engineering
Well Type:	Resource Protection	Driller #:	Not Reported
Static Level:	0	Flow Rate (GPM):	0
Flow Type:	Not Reported	PSI:	0
Well Test:	Not Reported	Water Reclamation #:	57

U633 **NNW** **1/2 - 1 Mile** **Lower**	**WA WELLS**	**WALOG1000248454**

Database:	Ecology Well Logs	Well Log ID:	322577
Well Tag:	Not Reported	Project Tag:	Not Reported
Notice of Intent #:	S009087	Date Received:	25-FEB-02
Diameter:	0	Casing Depth:	18.5
Well Completion:	08-FEB-02	Well Owner:	Giles Engineering
Well Type:	Resource Protection	Driller #:	Not Reported
Static Level:	0	Flow Rate (GPM):	0
Flow Type:	Not Reported	PSI:	0
Well Test:	Not Reported	Water Reclamation #:	57

U634 **NNW** **1/2 - 1 Mile** **Lower**	**WA WELLS**	**WALOG1000248451**

Database:	Ecology Well Logs	Well Log ID:	322574
Well Tag:	Not Reported	Project Tag:	Not Reported
Notice of Intent #:	S009087	Date Received:	25-FEB-02
Diameter:	0	Casing Depth:	18.5

Well Completion:	08-FEB-02	Well Owner:	Giles Engineering
Well Type:	Resource Protection	Driller #:	Not Reported
Static Level:	0	Flow Rate (GPM):	0
Flow Type:	Not Reported	PSI:	0
Well Test:	Not Reported	Water Reclamation #:	57

U635
NNW
1/2 - 1 Mile
Lower

WA WELLS **WALOG1000248452**

Database:	Ecology Well Logs	Well Log ID:	322575
Well Tag:	Not Reported	Project Tag:	Not Reported
Notice of Intent #:	S009087	Date Received:	25-FEB-02
Diameter:	0	Casing Depth:	18.5
Well Completion:	08-FEB-02	Well Owner:	Giles Engineering
Well Type:	Resource Protection	Driller #:	Not Reported
Static Level:	0	Flow Rate (GPM):	0
Flow Type:	Not Reported	PSI:	0
Well Test:	Not Reported	Water Reclamation #:	57

U636
NNW
1/2 - 1 Mile
Lower

WA WELLS **WALOG1000248453**

Database:	Ecology Well Logs	Well Log ID:	322576
Well Tag:	Not Reported	Project Tag:	Not Reported
Notice of Intent #:	S009087	Date Received:	25-FEB-02
Diameter:	0	Casing Depth:	18.5
Well Completion:	08-FEB-02	Well Owner:	Giles Engineering
Well Type:	Resource Protection	Driller #:	Not Reported
Static Level:	0	Flow Rate (GPM):	0
Flow Type:	Not Reported	PSI:	0
Well Test:	Not Reported	Water Reclamation #:	57

U637
NNW
1/2 - 1 Mile
Lower

WA WELLS **WALOG1000268805**

Database:	Ecology Well Logs	Well Log ID:	345127
Well Tag:	ABJ921	Project Tag:	Not Reported
Notice of Intent #:	A000816	Date Received:	22-JUN-95
Diameter:	2	Casing Depth:	30
Well Completion:	20-JUN-95	Well Owner:	Union Pacific Railroad
Well Type:	Decommisioning	Driller #:	Not Reported
Static Level:	0	Flow Rate (GPM):	0
Flow Type:	Not Reported	PSI:	0
Well Test:	Not Reported	Water Reclamation #:	57

Map ID Direction Distance Elevation	Database	EDR ID Number
U638 **NNW** **1/2 - 1 Mile** **Lower**	**WA WELLS**	**WALOG1000448894**

Database:	Ecology Well Logs	Well Log ID:	580773
Well Tag:	Not Reported	Project Tag:	Not Reported
Notice of Intent #:	AE04855	Date Received:	16-APR-09
Diameter:	7.75	Casing Depth:	29
Well Completion:	12-DEC-08	Well Owner:	Gvd Northwest Llc | Geoengineers Inc
Well Type:	Decommisioning	Driller #:	Not Reported
Static Level:	0	Flow Rate (GPM):	0
Flow Type:	Not Reported	PSI:	0
Well Test:	Not Reported	Water Reclamation #:	57

U639 **NNW** **1/2 - 1 Mile** **Lower**	**WA WELLS**	**WALOG1000448895**

Database:	Ecology Well Logs	Well Log ID:	580775
Well Tag:	Not Reported	Project Tag:	Not Reported
Notice of Intent #:	AE04855	Date Received:	16-APR-09
Diameter:	7.75	Casing Depth:	4
Well Completion:	12-DEC-08	Well Owner:	Gvd Northwest Llc | Geoengineers Inc
Well Type:	Decommisioning	Driller #:	Not Reported
Static Level:	0	Flow Rate (GPM):	0
Flow Type:	Not Reported	PSI:	0
Well Test:	Not Reported	Water Reclamation #:	57

U640 **NNW** **1/2 - 1 Mile** **Lower**	**WA WELLS**	**WALOG1000448896**

Database:	Ecology Well Logs	Well Log ID:	580776
Well Tag:	Not Reported	Project Tag:	Not Reported
Notice of Intent #:	AE04855	Date Received:	16-APR-09
Diameter:	7.75	Casing Depth:	30
Well Completion:	12-DEC-08	Well Owner:	Gvd Northwest Llc | Geoengineers Inc
Well Type:	Decommisioning	Driller #:	Not Reported
Static Level:	0	Flow Rate (GPM):	0
Flow Type:	Not Reported	PSI:	0
Well Test:	Not Reported	Water Reclamation #:	57

U641 **NNW** **1/2 - 1 Mile** **Lower**	**WA WELLS**	**WALOG1000448893**

Database:	Ecology Well Logs	Well Log ID:	580772
Well Tag:	Not Reported	Project Tag:	Not Reported
Notice of Intent #:	SE03654	Date Received:	16-APR-09
Diameter:	7.75	Casing Depth:	29

Well Completion:	12-DEC-08	Well Owner:	Gvd Northwest Llc | Geoengineers Inc
Well Type:	Resource Protection	Driller #:	Not Reported
Static Level:	0	Flow Rate (GPM):	0
Flow Type:	Not Reported	PSI:	0
Well Test:	Not Reported	Water Reclamation #:	57

U642
NNW
1/2 - 1 Mile
Lower

WA WELLS **WALOG1000268808**

Database:	Ecology Well Logs	Well Log ID:	345131
Well Tag:	ABJ921	Project Tag:	Not Reported
Notice of Intent #:	R017783	Date Received:	01-MAY-95
Diameter:	6	Casing Depth:	30
Well Completion:	26-APR-95	Well Owner:	Union Pacific Railroad
Well Type:	Resource Protection	Driller #:	Not Reported
Static Level:	0	Flow Rate (GPM):	0
Flow Type:	Not Reported	PSI:	0
Well Test:	Not Reported	Water Reclamation #:	57

U643
NNW
1/2 - 1 Mile
Lower

WA WELLS **WALOG1000448891**

Database:	Ecology Well Logs	Well Log ID:	580770
Well Tag:	Not Reported	Project Tag:	Not Reported
Notice of Intent #:	SE03654	Date Received:	16-APR-09
Diameter:	7.75	Casing Depth:	30
Well Completion:	12-DEC-08	Well Owner:	Gvd Northwest Llc | Geoengineers Inc
Well Type:	Resource Protection	Driller #:	Not Reported
Static Level:	0	Flow Rate (GPM):	0
Flow Type:	Not Reported	PSI:	0
Well Test:	Not Reported	Water Reclamation #:	57

U644
NNW
1/2 - 1 Mile
Lower

WA WELLS **WALOG1000448892**

Database:	Ecology Well Logs	Well Log ID:	580771
Well Tag:	Not Reported	Project Tag:	Not Reported
Notice of Intent #:	SE03654	Date Received:	16-APR-09
Diameter:	7.75	Casing Depth:	14
Well Completion:	12-DEC-08	Well Owner:	Gvd Northwest Llc | Geoengineers Inc
Well Type:	Resource Protection	Driller #:	Not Reported
Static Level:	0	Flow Rate (GPM):	0
Flow Type:	Not Reported	PSI:	0
Well Test:	Not Reported	Water Reclamation #:	57

Map ID Direction Distance Elevation	Database	EDR ID Number
V645 **West** **1/2 - 1 Mile** **Lower**	**WA WELLS**	**WALOG1000264584**

Database:	Ecology Well Logs	Well Log ID:	340135
Well Tag:	Not Reported	Project Tag:	Not Reported
Notice of Intent #:	S009098	Date Received:	30-JUL-02
Diameter:	0	Casing Depth:	16
Well Completion:	01-JUL-02	Well Owner:	Spokane Pub Facilities Dist
Well Type:	Resource Protection	Driller #:	Not Reported
Static Level:	0	Flow Rate (GPM):	0
Flow Type:	Not Reported	PSI:	0
Well Test:	Not Reported	Water Reclamation #:	57

V646 **West** **1/2 - 1 Mile** **Lower**	**WA WELLS**	**WALOG1000264583**

Database:	Ecology Well Logs	Well Log ID:	340134
Well Tag:	Not Reported	Project Tag:	Not Reported
Notice of Intent #:	S009098	Date Received:	30-JUL-02
Diameter:	0	Casing Depth:	16
Well Completion:	01-JUL-02	Well Owner:	Spokane Pub Facilities Dist
Well Type:	Resource Protection	Driller #:	Not Reported
Static Level:	0	Flow Rate (GPM):	0
Flow Type:	Not Reported	PSI:	0
Well Test:	Not Reported	Water Reclamation #:	57

V647 **West** **1/2 - 1 Mile** **Lower**	**WA WELLS**	**WALOG1000294653**

Database:	Ecology Well Logs	Well Log ID:	375177
Well Tag:	AAN444	Project Tag:	Not Reported
Notice of Intent #:	A065611	Date Received:	27-FEB-04
Diameter:	2	Casing Depth:	20
Well Completion:	13-FEB-04	Well Owner:	City Of Spokane
Well Type:	Decommisioning	Driller #:	Not Reported
Static Level:	0	Flow Rate (GPM):	0
Flow Type:	Not Reported	PSI:	0
Well Test:	Not Reported	Water Reclamation #:	57

V648 **West** **1/2 - 1 Mile** **Lower**	**WA WELLS**	**WALOG1000438373**

Database:	Ecology Well Logs	Well Log ID:	566668
Well Tag:	AEQ211	Project Tag:	Not Reported
Notice of Intent #:	R043209	Date Received:	28-MAR-00
Diameter:	6	Casing Depth:	15

Well Completion:	07-MAR-00	Well Owner:	Interstate Brands Corp
Well Type:	Resource Protection	Driller #:	Not Reported
Static Level:	0	Flow Rate (GPM):	0
Flow Type:	Not Reported	PSI:	0
Well Test:	Not Reported	Water Reclamation #:	57

V649
West
1/2 - 1 Mile
Lower

WA WELLS **WALOG1000438372**

Database:	Ecology Well Logs	Well Log ID:	566667
Well Tag:	AEQ210	Project Tag:	Not Reported
Notice of Intent #:	R043209	Date Received:	28-MAR-00
Diameter:	6	Casing Depth:	15
Well Completion:	07-MAR-00	Well Owner:	Interstate Brands Corp
Well Type:	Resource Protection	Driller #:	Not Reported
Static Level:	0	Flow Rate (GPM):	0
Flow Type:	Not Reported	PSI:	0
Well Test:	Not Reported	Water Reclamation #:	57

V650
West
1/2 - 1 Mile
Lower

WA WELLS **WALOG1000261386**

Database:	Ecology Well Logs	Well Log ID:	336755
Well Tag:	AAL445	Project Tag:	Not Reported
Notice of Intent #:	R042042	Date Received:	22-JUL-02
Diameter:	0	Casing Depth:	15
Well Completion:	10-JUL-02	Well Owner:	Spokane Facilities Dist
Well Type:	Resource Protection	Driller #:	Not Reported
Static Level:	0	Flow Rate (GPM):	0
Flow Type:	Not Reported	PSI:	0
Well Test:	Not Reported	Water Reclamation #:	57

V651
West
1/2 - 1 Mile
Lower

WA WELLS **WALOG1000261385**

Database:	Ecology Well Logs	Well Log ID:	336754
Well Tag:	AAL446	Project Tag:	Not Reported
Notice of Intent #:	R042042	Date Received:	22-JUL-02
Diameter:	0	Casing Depth:	25
Well Completion:	11-JUL-02	Well Owner:	Spokane Facilities Dist
Well Type:	Resource Protection	Driller #:	Not Reported
Static Level:	0	Flow Rate (GPM):	0
Flow Type:	Not Reported	PSI:	0
Well Test:	Not Reported	Water Reclamation #:	57

Map ID Direction Distance Elevation	Database	EDR ID Number
V652 **West** **1/2 - 1 Mile** **Lower**	**WA WELLS**	**WALOG1000261387**

Database:	Ecology Well Logs	Well Log ID:	336756
Well Tag:	AAL444	Project Tag:	Not Reported
Notice of Intent #:	R042042	Date Received:	22-JUL-02
Diameter:	0	Casing Depth:	25
Well Completion:	09-JUL-02	Well Owner:	Spokane Facilities Dist
Well Type:	Resource Protection	Driller #:	Not Reported
Static Level:	0	Flow Rate (GPM):	0
Flow Type:	Not Reported	PSI:	0
Well Test:	Not Reported	Water Reclamation #:	57

V653 **West** **1/2 - 1 Mile** **Lower**	**WA WELLS**	**WALOG1000264582**

Database:	Ecology Well Logs	Well Log ID:	340133
Well Tag:	Not Reported	Project Tag:	Not Reported
Notice of Intent #:	S009098	Date Received:	30-JUL-02
Diameter:	0	Casing Depth:	16
Well Completion:	01-JUL-02	Well Owner:	Spokane Pub Facilities Dist
Well Type:	Resource Protection	Driller #:	Not Reported
Static Level:	0	Flow Rate (GPM):	0
Flow Type:	Not Reported	PSI:	0
Well Test:	Not Reported	Water Reclamation #:	57

V654 **West** **1/2 - 1 Mile** **Lower**	**WA WELLS**	**WALOG1000264581**

Database:	Ecology Well Logs	Well Log ID:	340132
Well Tag:	Not Reported	Project Tag:	Not Reported
Notice of Intent #:	S009098	Date Received:	30-JUL-02
Diameter:	0	Casing Depth:	16
Well Completion:	01-JUL-02	Well Owner:	Spokane Pub Facilities Dist
Well Type:	Resource Protection	Driller #:	Not Reported
Static Level:	0	Flow Rate (GPM):	0
Flow Type:	Not Reported	PSI:	0
Well Test:	Not Reported	Water Reclamation #:	57

V655 **West** **1/2 - 1 Mile** **Lower**	**WA WELLS**	**WALOG1000438374**

Database:	Ecology Well Logs	Well Log ID:	566669
Well Tag:	Not Reported	Project Tag:	Not Reported
Notice of Intent #:	R043209	Date Received:	28-MAR-00
Diameter:	6	Casing Depth:	15

Well Completion:	07-MAR-00	Well Owner:	Interstate Brands Corp
Well Type:	Resource Protection	Driller #:	Not Reported
Static Level:	0	Flow Rate (GPM):	0
Flow Type:	Not Reported	PSI:	0
Well Test:	Not Reported	Water Reclamation #:	57

V656
West
1/2 - 1 Mile
Lower

WA WELLS **WALOG1000690242**

Database:	Ecology Well Logs	Well Log ID:	1073216
Well Tag:	Not Reported	Project Tag:	B-3
Notice of Intent #:	SE54769	Date Received:	31-JUL-15
Diameter:	6	Casing Depth:	16
Well Completion:	14-MAY-15	Well Owner:	City Of Spokane
Well Type:	Resource Protection	Driller #:	2661
Static Level:	0	Flow Rate (GPM):	0
Flow Type:	Not Applicable	PSI:	0
Well Test:	Not Reported	Water Reclamation #:	57

V657
West
1/2 - 1 Mile
Lower

WA WELLS **WALOG1000690224**

Database:	Ecology Well Logs	Well Log ID:	1073194
Well Tag:	Not Reported	Project Tag:	B-2
Notice of Intent #:	AE31962	Date Received:	31-JUL-15
Diameter:	6	Casing Depth:	5
Well Completion:	14-MAY-15	Well Owner:	City Of Spokane
Well Type:	Decommisioning	Driller #:	2661
Static Level:	0	Flow Rate (GPM):	0
Flow Type:	Not Reported	PSI:	0
Well Test:	Not Reported	Water Reclamation #:	57

V658
West
1/2 - 1 Mile
Lower

WA WELLS **WALOG1000690246**

Database:	Ecology Well Logs	Well Log ID:	1073221
Well Tag:	Not Reported	Project Tag:	B-3
Notice of Intent #:	AE31962	Date Received:	31-JUL-15
Diameter:	6	Casing Depth:	16
Well Completion:	14-MAY-15	Well Owner:	City Of Spokane
Well Type:	Decommisioning	Driller #:	2661
Static Level:	0	Flow Rate (GPM):	0
Flow Type:	Not Reported	PSI:	0
Well Test:	Not Reported	Water Reclamation #:	57

Map ID Direction Distance Elevation	Database	EDR ID Number
V659 **West** **1/2 - 1 Mile** **Lower**	**WA WELLS**	**WALOG1000690258**

Database:	Ecology Well Logs	Well Log ID:	1073239
Well Tag:	Not Reported	Project Tag:	B-1
Notice of Intent #:	AE31962	Date Received:	31-JUL-15
Diameter:	6	Casing Depth:	16
Well Completion:	14-MAY-15	Well Owner:	City Of Spokane
Well Type:	Decommisioning	Driller #:	2661
Static Level:	0	Flow Rate (GPM):	0
Flow Type:	Not Reported	PSI:	0
Well Test:	Not Reported	Water Reclamation #:	57

V660 **West** **1/2 - 1 Mile** **Lower**	**WA WELLS**	**WALOG1000690257**

Database:	Ecology Well Logs	Well Log ID:	1073238
Well Tag:	Not Reported	Project Tag:	B-2
Notice of Intent #:	SE54769	Date Received:	31-JUL-15
Diameter:	6	Casing Depth:	5
Well Completion:	14-MAY-15	Well Owner:	City Of Spokane
Well Type:	Resource Protection	Driller #:	2661
Static Level:	0	Flow Rate (GPM):	0
Flow Type:	Not Applicable	PSI:	0
Well Test:	Not Reported	Water Reclamation #:	57

V661 **West** **1/2 - 1 Mile** **Lower**	**WA WELLS**	**WALOG1000625794**

Database:	Ecology Well Logs	Well Log ID:	924351
Well Tag:	Not Reported	Project Tag:	B-10
Notice of Intent #:	AE27160	Date Received:	20-AUG-14
Diameter:	7.75	Casing Depth:	35
Well Completion:	09-JUN-14	Well Owner:	City Of Spokane
Well Type:	Decommisioning	Driller #:	2493
Static Level:	0	Flow Rate (GPM):	0
Flow Type:	Not Reported	PSI:	0
Well Test:	Not Reported	Water Reclamation #:	57

V662 **West** **1/2 - 1 Mile** **Lower**	**WA WELLS**	**WALOG1000625748**

Database:	Ecology Well Logs	Well Log ID:	924304
Well Tag:	Not Reported	Project Tag:	B-10
Notice of Intent #:	SE51668	Date Received:	20-AUG-14
Diameter:	7.75	Casing Depth:	35

Well Completion:	09-JUN-14	Well Owner:	City Of Spokane
Well Type:	Resource Protection	Driller #:	2493
Static Level:	0	Flow Rate (GPM):	0
Flow Type:	Not Reported	PSI:	0
Well Test:	Not Reported	Water Reclamation #:	57

V663
West
1/2 - 1 Mile
Lower

WA WELLS **WALOG1000625808**

Database:	Ecology Well Logs	Well Log ID:	924365
Well Tag:	Not Reported	Project Tag:	B-2
Notice of Intent #:	SE51668	Date Received:	20-AUG-14
Diameter:	7.75	Casing Depth:	36
Well Completion:	09-JUN-14	Well Owner:	City Of Spokane
Well Type:	Resource Protection	Driller #:	2493
Static Level:	0	Flow Rate (GPM):	0
Flow Type:	Not Reported	PSI:	0
Well Test:	Not Reported	Water Reclamation #:	57

V664
West
1/2 - 1 Mile
Lower

WA WELLS **WALOG1000690223**

Database:	Ecology Well Logs	Well Log ID:	1073193
Well Tag:	Not Reported	Project Tag:	B-1
Notice of Intent #:	SE54769	Date Received:	31-JUL-15
Diameter:	6	Casing Depth:	16
Well Completion:	14-MAY-15	Well Owner:	City Of Spokane
Well Type:	Resource Protection	Driller #:	2661
Static Level:	0	Flow Rate (GPM):	0
Flow Type:	Not Applicable	PSI:	0
Well Test:	Not Reported	Water Reclamation #:	57

V665
West
1/2 - 1 Mile
Lower

WA WELLS **WALOG1000625893**

Database:	Ecology Well Logs	Well Log ID:	924450
Well Tag:	Not Reported	Project Tag:	B-2
Notice of Intent #:	AE27160	Date Received:	20-AUG-14
Diameter:	7.75	Casing Depth:	36
Well Completion:	09-JUN-14	Well Owner:	City Of Spokane
Well Type:	Decommisioning	Driller #:	2493
Static Level:	0	Flow Rate (GPM):	0
Flow Type:	Not Reported	PSI:	0
Well Test:	Not Reported	Water Reclamation #:	57

Map ID Direction Distance Elevation	Database	EDR ID Number
W666 **ENE** **1/2 - 1 Mile** **Lower**	**WA WELLS**	**WALOG1000305006**

Database:	Ecology Well Logs	Well Log ID:	386126
Well Tag:	AEA046	Project Tag:	Not Reported
Notice of Intent #:	AE00993	Date Received:	09-SEP-04
Diameter:	0	Casing Depth:	0
Well Completion:	02-SEP-04	Well Owner:	Iron Bridge~ Llc
Well Type:	Decommisioning	Driller #:	Not Reported
Static Level:	0	Flow Rate (GPM):	0
Flow Type:	Not Reported	PSI:	0
Well Test:	Not Reported	Water Reclamation #:	57

W667 **ENE** **1/2 - 1 Mile** **Lower**	**WA WELLS**	**WALOG1000678186**

Database:	Ecology Well Logs	Well Log ID:	1032240
Well Tag:	Not Reported	Project Tag:	Not Reported
Notice of Intent #:	SE54707	Date Received:	28-MAY-15
Diameter:	4.5	Casing Depth:	19
Well Completion:	06-MAY-15	Well Owner:	City Of Spokane
Well Type:	Resource Protection	Driller #:	0
Static Level:	16	Flow Rate (GPM):	0
Flow Type:	Static Level	PSI:	0
Well Test:	Not Reported	Water Reclamation #:	57

W668 **ENE** **1/2 - 1 Mile** **Lower**	**WA WELLS**	**WALOG1000305005**

Database:	Ecology Well Logs	Well Log ID:	386125
Well Tag:	ACK348	Project Tag:	Not Reported
Notice of Intent #:	AE00993	Date Received:	09-SEP-04
Diameter:	0	Casing Depth:	0
Well Completion:	02-SEP-04	Well Owner:	Iron Bridge~ Llc
Well Type:	Decommisioning	Driller #:	Not Reported
Static Level:	0	Flow Rate (GPM):	0
Flow Type:	Not Reported	PSI:	0
Well Test:	Not Reported	Water Reclamation #:	57

W669 **ENE** **1/2 - 1 Mile** **Lower**	**WA WELLS**	**WALOG1000235966**

Database:	Ecology Well Logs	Well Log ID:	308668
Well Tag:	Not Reported	Project Tag:	Not Reported
Notice of Intent #:	R043263	Date Received:	22-FEB-01
Diameter:	0	Casing Depth:	25

Well Completion:	16-FEB-01	Well Owner:	Custom Wood
Well Type:	Resource Protection	Driller #:	Not Reported
Static Level:	0	Flow Rate (GPM):	0
Flow Type:	Not Reported	PSI:	0
Well Test:	Not Reported	Water Reclamation #:	57

W670
ENE
1/2 - 1 Mile
Lower

WA WELLS **WALOG1000235967**

Database:	Ecology Well Logs	Well Log ID:	308669
Well Tag:	Not Reported	Project Tag:	Not Reported
Notice of Intent #:	R043263	Date Received:	22-FEB-01
Diameter:	0	Casing Depth:	25
Well Completion:	16-FEB-01	Well Owner:	Custom Wood
Well Type:	Resource Protection	Driller #:	Not Reported
Static Level:	0	Flow Rate (GPM):	0
Flow Type:	Not Reported	PSI:	0
Well Test:	Not Reported	Water Reclamation #:	57

W671
ENE
1/2 - 1 Mile
Lower

WA WELLS **WALOG1000678202**

Database:	Ecology Well Logs	Well Log ID:	1032257
Well Tag:	Not Reported	Project Tag:	Not Reported
Notice of Intent #:	AE31834	Date Received:	28-MAY-15
Diameter:	4.5	Casing Depth:	19
Well Completion:	06-MAY-15	Well Owner:	City Of Spokane
Well Type:	Decommisioning	Driller #:	0
Static Level:	16	Flow Rate (GPM):	0
Flow Type:	Static Level	PSI:	0
Well Test:	Not Reported	Water Reclamation #:	57

W672
ENE
1/2 - 1 Mile
Lower

WA WELLS **WALOG1000784164**

Database:	Ecology Well Logs	Well Log ID:	1683750
Well Tag:	Not Reported	Project Tag:	Not Reported
Notice of Intent #:	SE64732	Date Received:	08-MAR-18
Diameter:	4.5	Casing Depth:	24.5
Well Completion:	12-JAN-18	Well Owner:	City Of Spokane
Well Type:	Resource Protection	Driller #:	2968
Static Level:	0	Flow Rate (GPM):	0
Flow Type:	Static Level	PSI:	0
Well Test:	Not Reported	Water Reclamation #:	57

Map ID Direction Distance Elevation	Database	EDR ID Number
W673 **ENE** **1/2 - 1 Mile** **Lower**	**WA WELLS**	**WALOG1000784165**

Database:	Ecology Well Logs	Well Log ID:	1683751
Well Tag:	Not Reported	Project Tag:	Not Reported
Notice of Intent #:	AE46880	Date Received:	08-MAR-18
Diameter:	4.5	Casing Depth:	0
Well Completion:	12-JAN-18	Well Owner:	City Of Spokane
Well Type:	Decommisioning	Driller #:	2968
Static Level:	0	Flow Rate (GPM):	0
Flow Type:	Static Level	PSI:	0
Well Test:	Not Reported	Water Reclamation #:	57

W674 **ENE** **1/2 - 1 Mile** **Lower**	**WA WELLS**	**WALOG1000734885**

Database:	Ecology Well Logs	Well Log ID:	1589347
Well Tag:	BIO054	Project Tag:	Not Reported
Notice of Intent #:	WE25494	Date Received:	30-SEP-16
Diameter:	8	Casing Depth:	111
Well Completion:	20-JUN-16	Well Owner:	Cjf Ferdinand Llc
Well Type:	Water	Driller #:	2871
Static Level:	0	Flow Rate (GPM):	200
Flow Type:	Static Level	PSI:	0
Well Test:	Air Test	Water Reclamation #:	57

W675 **ENE** **1/2 - 1 Mile** **Lower**	**WA WELLS**	**WALOG1000734870**

Database:	Ecology Well Logs	Well Log ID:	1589326
Well Tag:	BIO055	Project Tag:	Not Reported
Notice of Intent #:	WE25495	Date Received:	30-SEP-16
Diameter:	10	Casing Depth:	100
Well Completion:	24-JUN-16	Well Owner:	Cjf Ferdinand Llc
Well Type:	Water	Driller #:	2871
Static Level:	0	Flow Rate (GPM):	200
Flow Type:	Static Level	PSI:	0
Well Test:	Air Test	Water Reclamation #:	57

W676 **ENE** **1/2 - 1 Mile** **Lower**	**WA WELLS**	**WALOG1000734877**

Database:	Ecology Well Logs	Well Log ID:	1589333
Well Tag:	BIO053	Project Tag:	Not Reported
Notice of Intent #:	WE25493	Date Received:	30-SEP-16
Diameter:	8	Casing Depth:	112

Well Completion:	15-JUN-16	Well Owner:	Cjf Ferdinand Llc
Well Type:	Water	Driller #:	2871
Static Level:	0	Flow Rate (GPM):	200
Flow Type:	Static Level	PSI:	0
Well Test:	Air Test	Water Reclamation #:	57

X677
WSW
1/2 - 1 Mile
Lower

WA WELLS **WALOG1000236229**

Database:	Ecology Well Logs	Well Log ID:	308962
Well Tag:	Not Reported	Project Tag:	Not Reported
Notice of Intent #:	A049781	Date Received:	31-MAY-01
Diameter:	0	Casing Depth:	2
Well Completion:	13-APR-01	Well Owner:	Walt Worthy
Well Type:	Decommisioning	Driller #:	Not Reported
Static Level:	0	Flow Rate (GPM):	0
Flow Type:	Not Reported	PSI:	0
Well Test:	Not Reported	Water Reclamation #:	57

X678
WSW
1/2 - 1 Mile
Lower

WA WELLS **WALOG1000236230**

Database:	Ecology Well Logs	Well Log ID:	308963
Well Tag:	Not Reported	Project Tag:	Not Reported
Notice of Intent #:	A049781	Date Received:	31-MAY-01
Diameter:	0	Casing Depth:	2
Well Completion:	13-APR-01	Well Owner:	Walt Worthy
Well Type:	Decommisioning	Driller #:	Not Reported
Static Level:	0	Flow Rate (GPM):	0
Flow Type:	Not Reported	PSI:	0
Well Test:	Not Reported	Water Reclamation #:	57

X679
WSW
1/2 - 1 Mile
Lower

WA WELLS **WALOG1000226534**

Database:	Ecology Well Logs	Well Log ID:	295719
Well Tag:	Not Reported	Project Tag:	Not Reported
Notice of Intent #:	Not Reported	Date Received:	Not Reported
Diameter:	0	Casing Depth:	0
Well Completion:	Not Reported	Well Owner:	Unocal 3rd & Stevens
Well Type:	Resource Protection	Driller #:	Not Reported
Static Level:	0	Flow Rate (GPM):	0
Flow Type:	Not Reported	PSI:	0
Well Test:	Not Reported	Water Reclamation #:	57

Map ID Direction Distance Elevation	Database	EDR ID Number
X680 **WSW** **1/2 - 1 Mile** **Lower**	**WA WELLS**	**WALOG1000226535**

Database:	Ecology Well Logs	Well Log ID:	295720
Well Tag:	Not Reported	Project Tag:	Not Reported
Notice of Intent #:	Not Reported	Date Received:	Not Reported
Diameter:	0	Casing Depth:	0
Well Completion:	Not Reported	Well Owner:	Unocal 3rd & Stevens
Well Type:	Resource Protection	Driller #:	Not Reported
Static Level:	0	Flow Rate (GPM):	0
Flow Type:	Not Reported	PSI:	0
Well Test:	Not Reported	Water Reclamation #:	57

X681 **WSW** **1/2 - 1 Mile** **Lower**	**WA WELLS**	**WALOG1000236233**

Database:	Ecology Well Logs	Well Log ID:	308966
Well Tag:	Not Reported	Project Tag:	Not Reported
Notice of Intent #:	A049781	Date Received:	31-MAY-01
Diameter:	0	Casing Depth:	2
Well Completion:	13-APR-01	Well Owner:	Walt Worthy
Well Type:	Decommisioning	Driller #:	Not Reported
Static Level:	0	Flow Rate (GPM):	0
Flow Type:	Not Reported	PSI:	0
Well Test:	Not Reported	Water Reclamation #:	57

X682 **WSW** **1/2 - 1 Mile** **Lower**	**WA WELLS**	**WALOG1000236234**

Database:	Ecology Well Logs	Well Log ID:	308967
Well Tag:	Not Reported	Project Tag:	Not Reported
Notice of Intent #:	A049781	Date Received:	31-MAY-01
Diameter:	0	Casing Depth:	2
Well Completion:	13-APR-01	Well Owner:	Walt Worthy
Well Type:	Decommisioning	Driller #:	Not Reported
Static Level:	0	Flow Rate (GPM):	0
Flow Type:	Not Reported	PSI:	0
Well Test:	Not Reported	Water Reclamation #:	57

X683 **WSW** **1/2 - 1 Mile** **Lower**	**WA WELLS**	**WALOG1000236231**

Database:	Ecology Well Logs	Well Log ID:	308964
Well Tag:	Not Reported	Project Tag:	Not Reported
Notice of Intent #:	A049781	Date Received:	31-MAY-01
Diameter:	0	Casing Depth:	2

Well Completion:	13-APR-01	Well Owner:	Walt Worthy
Well Type:	Decommisioning	Driller #:	Not Reported
Static Level:	0	Flow Rate (GPM):	0
Flow Type:	Not Reported	PSI:	0
Well Test:	Not Reported	Water Reclamation #:	57

X684
WSW
1/2 - 1 Mile
Lower

WA WELLS **WALOG1000236232**

Database:	Ecology Well Logs	Well Log ID:	308965
Well Tag:	Not Reported	Project Tag:	Not Reported
Notice of Intent #:	A049781	Date Received:	31-MAY-01
Diameter:	0	Casing Depth:	2
Well Completion:	13-APR-01	Well Owner:	Walt Worthy
Well Type:	Decommisioning	Driller #:	Not Reported
Static Level:	0	Flow Rate (GPM):	0
Flow Type:	Not Reported	PSI:	0
Well Test:	Not Reported	Water Reclamation #:	57

X685
WSW
1/2 - 1 Mile
Lower

WA WELLS **WALOG1000171499**

Database:	Ecology Well Logs	Well Log ID:	187573
Well Tag:	ABN987	Project Tag:	Not Reported
Notice of Intent #:	R026159	Date Received:	27-DEC-94
Diameter:	0	Casing Depth:	27
Well Completion:	15-NOV-94	Well Owner:	Davenport Hotel
Well Type:	Resource Protection	Driller #:	Not Reported
Static Level:	0	Flow Rate (GPM):	0
Flow Type:	Not Reported	PSI:	0
Well Test:	Not Reported	Water Reclamation #:	57

X686
WSW
1/2 - 1 Mile
Lower

WA WELLS **WALOG1000171500**

Database:	Ecology Well Logs	Well Log ID:	187574
Well Tag:	ABN988	Project Tag:	Not Reported
Notice of Intent #:	R026159	Date Received:	27-DEC-94
Diameter:	0	Casing Depth:	30
Well Completion:	15-NOV-94	Well Owner:	Davenport Hotel
Well Type:	Resource Protection	Driller #:	Not Reported
Static Level:	0	Flow Rate (GPM):	0
Flow Type:	Not Reported	PSI:	0
Well Test:	Not Reported	Water Reclamation #:	57

Map ID Direction Distance Elevation	Database	EDR ID Number
X687 **WSW** **1/2 - 1 Mile** **Lower**	**WA WELLS**	**WALOG1000171497**

Database:	Ecology Well Logs	Well Log ID:	187571
Well Tag:	ABN985	Project Tag:	Not Reported
Notice of Intent #:	R026159	Date Received:	27-DEC-94
Diameter:	0	Casing Depth:	31
Well Completion:	14-NOV-94	Well Owner:	Davenport Hotel
Well Type:	Resource Protection	Driller #:	Not Reported
Static Level:	0	Flow Rate (GPM):	0
Flow Type:	Not Reported	PSI:	0
Well Test:	Not Reported	Water Reclamation #:	57

X688 **WSW** **1/2 - 1 Mile** **Lower**	**WA WELLS**	**WALOG1000171498**

Database:	Ecology Well Logs	Well Log ID:	187572
Well Tag:	ABN986	Project Tag:	Not Reported
Notice of Intent #:	R026159	Date Received:	27-DEC-94
Diameter:	0	Casing Depth:	31
Well Completion:	14-NOV-94	Well Owner:	Davenport Hotel
Well Type:	Resource Protection	Driller #:	Not Reported
Static Level:	0	Flow Rate (GPM):	0
Flow Type:	Not Reported	PSI:	0
Well Test:	Not Reported	Water Reclamation #:	57

X689 **WSW** **1/2 - 1 Mile** **Lower**	**WA WELLS**	**WALOG1000171503**

Database:	Ecology Well Logs	Well Log ID:	187577
Well Tag:	ABN991	Project Tag:	Not Reported
Notice of Intent #:	R026159	Date Received:	27-DEC-94
Diameter:	0	Casing Depth:	0
Well Completion:	17-NOV-94	Well Owner:	Davenport Hotel
Well Type:	Resource Protection	Driller #:	Not Reported
Static Level:	0	Flow Rate (GPM):	0
Flow Type:	Not Reported	PSI:	0
Well Test:	Not Reported	Water Reclamation #:	57

X690 **WSW** **1/2 - 1 Mile** **Lower**	**WA WELLS**	**WALOG1000226533**

Database:	Ecology Well Logs	Well Log ID:	295718
Well Tag:	Not Reported	Project Tag:	Not Reported
Notice of Intent #:	Not Reported	Date Received:	Not Reported
Diameter:	0	Casing Depth:	0

Well Completion:	Not Reported	Well Owner:	Unocal 3rd & Stevens
Well Type:	Resource Protection	Driller #:	Not Reported
Static Level:	0	Flow Rate (GPM):	0
Flow Type:	Not Reported	PSI:	0
Well Test:	Not Reported	Water Reclamation #:	57

X691
WSW
1/2 - 1 Mile
Lower

WA WELLS **WALOG1000171501**

Database:	Ecology Well Logs	Well Log ID:	187575
Well Tag:	ABN989	Project Tag:	Not Reported
Notice of Intent #:	R026159	Date Received:	27-DEC-94
Diameter:	0	Casing Depth:	36
Well Completion:	16-NOV-94	Well Owner:	Davenport Hotel
Well Type:	Resource Protection	Driller #:	Not Reported
Static Level:	0	Flow Rate (GPM):	0
Flow Type:	Not Reported	PSI:	0
Well Test:	Not Reported	Water Reclamation #:	57

X692
WSW
1/2 - 1 Mile
Lower

WA WELLS **WALOG1000171502**

Database:	Ecology Well Logs	Well Log ID:	187576
Well Tag:	ABN990	Project Tag:	Not Reported
Notice of Intent #:	R026159	Date Received:	27-DEC-94
Diameter:	0	Casing Depth:	39
Well Completion:	16-NOV-94	Well Owner:	Davenport Hotel
Well Type:	Resource Protection	Driller #:	Not Reported
Static Level:	0	Flow Rate (GPM):	0
Flow Type:	Not Reported	PSI:	0
Well Test:	Not Reported	Water Reclamation #:	57

X693
WSW
1/2 - 1 Mile
Lower

WA WELLS **WALOG1000236235**

Database:	Ecology Well Logs	Well Log ID:	308968
Well Tag:	Not Reported	Project Tag:	Not Reported
Notice of Intent #:	A049781	Date Received:	31-MAY-01
Diameter:	0	Casing Depth:	2
Well Completion:	13-APR-01	Well Owner:	Walt Worthy
Well Type:	Decommisioning	Driller #:	Not Reported
Static Level:	0	Flow Rate (GPM):	0
Flow Type:	Not Reported	PSI:	0
Well Test:	Not Reported	Water Reclamation #:	57

Map ID Direction Distance Elevation	Database	EDR ID Number
X694 **WSW** **1/2 - 1 Mile** **Lower**	**WA WELLS**	**WALOG1000438549**

Database:	Ecology Well Logs	Well Log ID:	566915
Well Tag:	Not Reported	Project Tag:	Not Reported
Notice of Intent #:	Not Reported	Date Received:	12-SEP-89
Diameter:	0	Casing Depth:	11.5
Well Completion:	30-APR-89	Well Owner:	Unocal
Well Type:	Resource Protection	Driller #:	Not Reported
Static Level:	0	Flow Rate (GPM):	0
Flow Type:	Not Reported	PSI:	0
Well Test:	Not Reported	Water Reclamation #:	57

X695 **WSW** **1/2 - 1 Mile** **Lower**	**WA WELLS**	**WALOG1000448490**

Database:	Ecology Well Logs	Well Log ID:	580278
Well Tag:	Not Reported	Project Tag:	Not Reported
Notice of Intent #:	SE01346	Date Received:	08-MAY-06
Diameter:	0	Casing Depth:	30
Well Completion:	20-APR-06	Well Owner:	Prium Co
Well Type:	Resource Protection	Driller #:	Not Reported
Static Level:	0	Flow Rate (GPM):	0
Flow Type:	Not Reported	PSI:	0
Well Test:	Not Reported	Water Reclamation #:	57

X696 **WSW** **1/2 - 1 Mile** **Lower**	**WA WELLS**	**WALOG1000401199**

Database:	Ecology Well Logs	Well Log ID:	515382
Well Tag:	Not Reported	Project Tag:	Not Reported
Notice of Intent #:	AE02772	Date Received:	11-FEB-08
Diameter:	7.75	Casing Depth:	37.5
Well Completion:	13-DEC-07	Well Owner:	Ronald Mcdonald House | Geo Engineers Inc.
Well Type:	Decommisioning	Driller #:	Not Reported
Static Level:	0	Flow Rate (GPM):	0
Flow Type:	Not Reported	PSI:	0
Well Test:	Not Reported	Water Reclamation #:	57

X697 **WSW** **1/2 - 1 Mile** **Lower**	**WA WELLS**	**WALOG1000401200**

Database:	Ecology Well Logs	Well Log ID:	515384
Well Tag:	Not Reported	Project Tag:	Not Reported
Notice of Intent #:	AE02772	Date Received:	11-FEB-08
Diameter:	7.75	Casing Depth:	24

Well Completion:	13-DEC-07	Well Owner:	Ronald Mcdonald House | Geo Engineers Inc.
Well Type:	Decommisioning	Driller #:	Not Reported
Static Level:	0	Flow Rate (GPM):	0
Flow Type:	Not Reported	PSI:	0
Well Test:	Not Reported	Water Reclamation #:	57

X698
WSW
1/2 - 1 Mile
Lower

WA WELLS **WALOG1000448493**

Database:	Ecology Well Logs	Well Log ID:	580281
Well Tag:	Not Reported	Project Tag:	Not Reported
Notice of Intent #:	SE01346	Date Received:	08-MAY-06
Diameter:	0	Casing Depth:	30
Well Completion:	20-APR-06	Well Owner:	Prium Co
Well Type:	Resource Protection	Driller #:	Not Reported
Static Level:	0	Flow Rate (GPM):	0
Flow Type:	Not Reported	PSI:	0
Well Test:	Not Reported	Water Reclamation #:	57

X699
WSW
1/2 - 1 Mile
Lower

WA WELLS **WALOG1000448494**

Database:	Ecology Well Logs	Well Log ID:	580282
Well Tag:	Not Reported	Project Tag:	Not Reported
Notice of Intent #:	SE01346	Date Received:	08-MAY-06
Diameter:	0	Casing Depth:	35
Well Completion:	20-APR-06	Well Owner:	Prium Co
Well Type:	Resource Protection	Driller #:	Not Reported
Static Level:	0	Flow Rate (GPM):	0
Flow Type:	Not Reported	PSI:	0
Well Test:	Not Reported	Water Reclamation #:	57

X700
WSW
1/2 - 1 Mile
Lower

WA WELLS **WALOG1000448491**

Database:	Ecology Well Logs	Well Log ID:	580279
Well Tag:	Not Reported	Project Tag:	Not Reported
Notice of Intent #:	SE01346	Date Received:	08-MAY-06
Diameter:	0	Casing Depth:	30
Well Completion:	20-APR-06	Well Owner:	Prium Co
Well Type:	Resource Protection	Driller #:	Not Reported
Static Level:	0	Flow Rate (GPM):	0
Flow Type:	Not Reported	PSI:	0
Well Test:	Not Reported	Water Reclamation #:	57

Map ID Direction Distance Elevation	Database	EDR ID Number
X701 **WSW** **1/2 - 1 Mile** **Lower**	**WA WELLS**	**WALOG1000448492**

Database:	Ecology Well Logs	Well Log ID:	580280
Well Tag:	Not Reported	Project Tag:	Not Reported
Notice of Intent #:	SE01346	Date Received:	08-MAY-06
Diameter:	0	Casing Depth:	30
Well Completion:	20-APR-06	Well Owner:	Prium Co
Well Type:	Resource Protection	Driller #:	Not Reported
Static Level:	0	Flow Rate (GPM):	0
Flow Type:	Not Reported	PSI:	0
Well Test:	Not Reported	Water Reclamation #:	57

X702 **WSW** **1/2 - 1 Mile** **Lower**	**WA WELLS**	**WALOG1000401193**

Database:	Ecology Well Logs	Well Log ID:	515371
Well Tag:	Not Reported	Project Tag:	Not Reported
Notice of Intent #:	SE02006	Date Received:	11-FEB-08
Diameter:	7.75	Casing Depth:	23.5
Well Completion:	13-DEC-07	Well Owner:	Ronald Mcdonald House | Geo Engineers Inc.
Well Type:	Resource Protection	Driller #:	Not Reported
Static Level:	0	Flow Rate (GPM):	0
Flow Type:	Not Reported	PSI:	0
Well Test:	Not Reported	Water Reclamation #:	57

X703 **WSW** **1/2 - 1 Mile** **Lower**	**WA WELLS**	**WALOG1000401194**

Database:	Ecology Well Logs	Well Log ID:	515373
Well Tag:	Not Reported	Project Tag:	Not Reported
Notice of Intent #:	SE02006	Date Received:	11-FEB-08
Diameter:	7.75	Casing Depth:	37.5
Well Completion:	13-DEC-07	Well Owner:	Ronald Mcdonald House | Geo Engineers Inc.
Well Type:	Resource Protection	Driller #:	Not Reported
Static Level:	0	Flow Rate (GPM):	0
Flow Type:	Not Reported	PSI:	0
Well Test:	Not Reported	Water Reclamation #:	57

X704 **WSW** **1/2 - 1 Mile** **Lower**	**WA WELLS**	**WALOG1000328660**

Database:	Ecology Well Logs	Well Log ID:	413206
Well Tag:	Not Reported	Project Tag:	Not Reported
Notice of Intent #:	S012907	Date Received:	08-AUG-05
Diameter:	3	Casing Depth:	20

Well Completion:	14-JUL-05	Well Owner:	Worthy Enterprises
Well Type:	Resource Protection	Driller #:	Not Reported
Static Level:	0	Flow Rate (GPM):	0
Flow Type:	Not Reported	PSI:	0
Well Test:	Not Reported	Water Reclamation #:	57

X705
WSW
1/2 - 1 Mile
Lower

WA WELLS **WALOG1000370723**

Database:	Ecology Well Logs	Well Log ID:	472304
Well Tag:	Not Reported	Project Tag:	Not Reported
Notice of Intent #:	R053624	Date Received:	23-FEB-07
Diameter:	8	Casing Depth:	0
Well Completion:	02-FEB-07	Well Owner:	Tesoro Refining & Marketing Co | Urs Corp
Well Type:	Resource Protection	Driller #:	Not Reported
Static Level:	0	Flow Rate (GPM):	0
Flow Type:	Not Reported	PSI:	0
Well Test:	Not Reported	Water Reclamation #:	57

X706
WSW
1/2 - 1 Mile
Lower

WA WELLS **WALOG1000401197**

Database:	Ecology Well Logs	Well Log ID:	515379
Well Tag:	Not Reported	Project Tag:	Not Reported
Notice of Intent #:	AE02772	Date Received:	11-FEB-08
Diameter:	7.75	Casing Depth:	23.5
Well Completion:	13-DEC-07	Well Owner:	Ronald Mcdonald House | Geo Engineers Inc.
Well Type:	Decommisioning	Driller #:	Not Reported
Static Level:	0	Flow Rate (GPM):	0
Flow Type:	Not Reported	PSI:	0
Well Test:	Not Reported	Water Reclamation #:	57

X707
WSW
1/2 - 1 Mile
Lower

WA WELLS **WALOG1000401198**

Database:	Ecology Well Logs	Well Log ID:	515381
Well Tag:	Not Reported	Project Tag:	Not Reported
Notice of Intent #:	AE02772	Date Received:	11-FEB-08
Diameter:	7.75	Casing Depth:	23.5
Well Completion:	13-DEC-07	Well Owner:	Ronald Mcdonald House | Geo Engineers Inc.
Well Type:	Decommisioning	Driller #:	Not Reported
Static Level:	0	Flow Rate (GPM):	0
Flow Type:	Not Reported	PSI:	0
Well Test:	Not Reported	Water Reclamation #:	57

Map ID Direction Distance Elevation	Database	EDR ID Number
X708 **WSW** **1/2 - 1 Mile** **Lower**	**WA WELLS**	**WALOG1000401195**

Database:	Ecology Well Logs	Well Log ID:	515375
Well Tag:	Not Reported	Project Tag:	Not Reported
Notice of Intent #:	SE02006	Date Received:	11-FEB-08
Diameter:	7.75	Casing Depth:	24
Well Completion:	13-DEC-07	Well Owner:	Ronald Mcdonald House | Geo Engineers Inc.
Well Type:	Resource Protection	Driller #:	Not Reported
Static Level:	0	Flow Rate (GPM):	0
Flow Type:	Not Reported	PSI:	0
Well Test:	Not Reported	Water Reclamation #:	57

X709 **WSW** **1/2 - 1 Mile** **Lower**	**WA WELLS**	**WALOG1000401196**

Database:	Ecology Well Logs	Well Log ID:	515377
Well Tag:	Not Reported	Project Tag:	Not Reported
Notice of Intent #:	AE02772	Date Received:	11-FEB-08
Diameter:	7.75	Casing Depth:	23.5
Well Completion:	13-DEC-07	Well Owner:	Ronald Mcdonald House | Geo Engineers Inc.
Well Type:	Decommisioning	Driller #:	Not Reported
Static Level:	0	Flow Rate (GPM):	0
Flow Type:	Not Reported	PSI:	0
Well Test:	Not Reported	Water Reclamation #:	57

Y710 **NNE** **1/2 - 1 Mile** **Lower**	**WA WELLS**	**WALOG1000600678**

Database:	Ecology Well Logs	Well Log ID:	876992
Well Tag:	BHF946	Project Tag:	Not Reported
Notice of Intent #:	WE17108	Date Received:	30-OCT-13
Diameter:	16	Casing Depth:	100
Well Completion:	20-OCT-13	Well Owner:	Gonzaga University
Well Type:	Water	Driller #:	Not Reported
Static Level:	0	Flow Rate (GPM):	0
Flow Type:	Not Reported	PSI:	0
Well Test:	Not Reported	Water Reclamation #:	57

Y711 **NNE** **1/2 - 1 Mile** **Lower**	**WA WELLS**	**WALOG1000600679**

Database:	Ecology Well Logs	Well Log ID:	876994
Well Tag:	BHF947	Project Tag:	Not Reported
Notice of Intent #:	WE17109	Date Received:	30-OCT-13
Diameter:	16	Casing Depth:	96

Well Completion:	21-OCT-13	Well Owner:	Gonzaga University
Well Type:	Water	Driller #:	Not Reported
Static Level:	0	Flow Rate (GPM):	0
Flow Type:	Not Reported	PSI:	0
Well Test:	Not Reported	Water Reclamation #:	57

Z712
SE
1/2 - 1 Mile
Higher

WA WELLS **WALOG1000594089**

Database:	Ecology Well Logs	Well Log ID:	864158
Well Tag:	Not Reported	Project Tag:	Not Reported
Notice of Intent #:	SE46549	Date Received:	21-DEC-12
Diameter:	4	Casing Depth:	15
Well Completion:	23-OCT-12	Well Owner:	Wsdot
Well Type:	Resource Protection	Driller #:	Not Reported
Static Level:	0	Flow Rate (GPM):	0
Flow Type:	Not Reported	PSI:	0
Well Test:	Not Reported	Water Reclamation #:	57

Z713
SE
1/2 - 1 Mile
Higher

WA WELLS **WALOG1000594088**

Database:	Ecology Well Logs	Well Log ID:	864156
Well Tag:	Not Reported	Project Tag:	Not Reported
Notice of Intent #:	SE46549	Date Received:	21-DEC-12
Diameter:	4	Casing Depth:	14
Well Completion:	23-OCT-12	Well Owner:	Wsdot
Well Type:	Resource Protection	Driller #:	Not Reported
Static Level:	0	Flow Rate (GPM):	0
Flow Type:	Not Reported	PSI:	0
Well Test:	Not Reported	Water Reclamation #:	57

Z714
SE
1/2 - 1 Mile
Higher

WA WELLS **WALOG1000594091**

Database:	Ecology Well Logs	Well Log ID:	864162
Well Tag:	Not Reported	Project Tag:	Not Reported
Notice of Intent #:	SE46549	Date Received:	21-DEC-12
Diameter:	4	Casing Depth:	14.4
Well Completion:	24-OCT-12	Well Owner:	Wsdot
Well Type:	Resource Protection	Driller #:	Not Reported
Static Level:	0	Flow Rate (GPM):	0
Flow Type:	Not Reported	PSI:	0
Well Test:	Not Reported	Water Reclamation #:	57

Map ID Direction Distance Elevation	Database	EDR ID Number
Z715 **SE** **1/2 - 1 Mile** **Higher**	**WA WELLS**	**WALOG1000594090**

Database:	Ecology Well Logs	Well Log ID:	864160
Well Tag:	Not Reported	Project Tag:	Not Reported
Notice of Intent #:	SE46549	Date Received:	21-DEC-12
Diameter:	4	Casing Depth:	14.3
Well Completion:	24-OCT-12	Well Owner:	Wsdot
Well Type:	Resource Protection	Driller #:	Not Reported
Static Level:	0	Flow Rate (GPM):	0
Flow Type:	Not Reported	PSI:	0
Well Test:	Not Reported	Water Reclamation #:	57

Z716 **SE** **1/2 - 1 Mile** **Higher**	**WA WELLS**	**WALOG1000594083**

Database:	Ecology Well Logs	Well Log ID:	864146
Well Tag:	Not Reported	Project Tag:	Not Reported
Notice of Intent #:	AE19454	Date Received:	21-DEC-12
Diameter:	4	Casing Depth:	15
Well Completion:	23-OCT-12	Well Owner:	Wsdot
Well Type:	Decommisioning	Driller #:	Not Reported
Static Level:	0	Flow Rate (GPM):	0
Flow Type:	Not Reported	PSI:	0
Well Test:	Not Reported	Water Reclamation #:	57

Z717 **SE** **1/2 - 1 Mile** **Higher**	**WA WELLS**	**WALOG1000594082**

Database:	Ecology Well Logs	Well Log ID:	864144
Well Tag:	Not Reported	Project Tag:	Not Reported
Notice of Intent #:	AE19454	Date Received:	21-DEC-12
Diameter:	4	Casing Depth:	14
Well Completion:	23-OCT-12	Well Owner:	Wsdot
Well Type:	Decommisioning	Driller #:	Not Reported
Static Level:	0	Flow Rate (GPM):	0
Flow Type:	Not Reported	PSI:	0
Well Test:	Not Reported	Water Reclamation #:	57

Z718 **SE** **1/2 - 1 Mile** **Higher**	**WA WELLS**	**WALOG1000594085**

Database:	Ecology Well Logs	Well Log ID:	864150
Well Tag:	Not Reported	Project Tag:	Not Reported
Notice of Intent #:	AE19454	Date Received:	21-DEC-12
Diameter:	4	Casing Depth:	14.4

Well Completion:	24-OCT-12	Well Owner:	Wsdot
Well Type:	Decommisioning	Driller #:	Not Reported
Static Level:	0	Flow Rate (GPM):	0
Flow Type:	Not Reported	PSI:	0
Well Test:	Not Reported	Water Reclamation #:	57

Z719
SE
1/2 - 1 Mile
Higher

WA WELLS **WALOG1000594084**

Database:	Ecology Well Logs	Well Log ID:	864148
Well Tag:	Not Reported	Project Tag:	Not Reported
Notice of Intent #:	AE19454	Date Received:	21-DEC-12
Diameter:	4	Casing Depth:	14.3
Well Completion:	24-OCT-12	Well Owner:	Wsdot
Well Type:	Decommisioning	Driller #:	Not Reported
Static Level:	0	Flow Rate (GPM):	0
Flow Type:	Not Reported	PSI:	0
Well Test:	Not Reported	Water Reclamation #:	57

Z720
SE
1/2 - 1 Mile
Higher

WA WELLS **WALOG1000641827**

Database:	Ecology Well Logs	Well Log ID:	949206
Well Tag:	Not Reported	Project Tag:	Not Reported
Notice of Intent #:	AE25882	Date Received:	03-DEC-14
Diameter:	4.5	Casing Depth:	20
Well Completion:	11-MAR-14	Well Owner:	City Of Spokane
Well Type:	Decommisioning	Driller #:	2968
Static Level:	0	Flow Rate (GPM):	0
Flow Type:	Not Applicable	PSI:	0
Well Test:	Not Reported	Water Reclamation #:	57

Z721
SE
1/2 - 1 Mile
Higher

WA WELLS **WALOG1000721918**

Database:	Ecology Well Logs	Well Log ID:	1566328
Well Tag:	Not Reported	Project Tag:	Not Reported
Notice of Intent #:	SE57851	Date Received:	21-JUN-16
Diameter:	4.5	Casing Depth:	71
Well Completion:	29-MAR-16	Well Owner:	City Of Spokane
Well Type:	Resource Protection	Driller #:	2107
Static Level:	0	Flow Rate (GPM):	0
Flow Type:	Static Level	PSI:	0
Well Test:	Not Reported	Water Reclamation #:	57

Map ID Direction Distance Elevation	Database	EDR ID Number
Z722 **SE** **1/2 - 1 Mile** **Higher**	**WA WELLS**	**WALOG1000721909**

Database:	Ecology Well Logs	Well Log ID:	1566319
Well Tag:	Not Reported	Project Tag:	Not Reported
Notice of Intent #:	AE36627	Date Received:	21-JUN-16
Diameter:	4.5	Casing Depth:	0
Well Completion:	31-MAR-16	Well Owner:	City Of Spokane
Well Type:	Decommisioning	Driller #:	2107
Static Level:	0	Flow Rate (GPM):	0
Flow Type:	Not Reported	PSI:	0
Well Test:	Not Reported	Water Reclamation #:	57

Z723 **SE** **1/2 - 1 Mile** **Higher**	**WA WELLS**	**WALOG1000761157**

Database:	Ecology Well Logs	Well Log ID:	1619206
Well Tag:	Not Reported	Project Tag:	Not Reported
Notice of Intent #:	AE42243	Date Received:	03-MAY-17
Diameter:	0	Casing Depth:	0
Well Completion:	30-MAR-17	Well Owner:	City Of Spokane
Well Type:	Decommisioning	Driller #:	0
Static Level:	0	Flow Rate (GPM):	0
Flow Type:	Not Reported	PSI:	0
Well Test:	Not Reported	Water Reclamation #:	57

Z724 **SE** **1/2 - 1 Mile** **Higher**	**WA WELLS**	**WALOG1000739476**

Database:	Ecology Well Logs	Well Log ID:	1594846
Well Tag:	BIU654	Project Tag:	Not Reported
Notice of Intent #:	RE12615	Date Received:	02-NOV-16
Diameter:	5	Casing Depth:	76
Well Completion:	01-APR-16	Well Owner:	City Of Spokane
Well Type:	Resource Protection	Driller #:	0
Static Level:	0	Flow Rate (GPM):	0
Flow Type:	Static Level	PSI:	0
Well Test:	Not Reported	Water Reclamation #:	57

Z725 **SE** **1/2 - 1 Mile** **Higher**	**WA WELLS**	**WALOG1000721858**

Database:	Ecology Well Logs	Well Log ID:	1566268
Well Tag:	Not Reported	Project Tag:	Not Reported
Notice of Intent #:	AE36627	Date Received:	21-JUN-16
Diameter:	4.5	Casing Depth:	0

Well Completion:	31-MAR-16	Well Owner:	City Of Spokane
Well Type:	Decommisioning	Driller #:	2107
Static Level:	0	Flow Rate (GPM):	0
Flow Type:	Not Reported	PSI:	0
Well Test:	Not Reported	Water Reclamation #:	57

Z726
SE
1/2 - 1 Mile
Higher

WA WELLS **WALOG1000641884**

Database:	Ecology Well Logs	Well Log ID:	949269
Well Tag:	Not Reported	Project Tag:	Not Reported
Notice of Intent #:	SE50786	Date Received:	03-DEC-14
Diameter:	4.5	Casing Depth:	20
Well Completion:	11-MAR-14	Well Owner:	City Of Spokane
Well Type:	Resource Protection	Driller #:	2968
Static Level:	0	Flow Rate (GPM):	0
Flow Type:	Not Applicable	PSI:	0
Well Test:	Not Reported	Water Reclamation #:	57

Z727
SE
1/2 - 1 Mile
Higher

WA WELLS **WALOG1000721892**

Database:	Ecology Well Logs	Well Log ID:	1566302
Well Tag:	Not Reported	Project Tag:	Not Reported
Notice of Intent #:	SE57851	Date Received:	21-JUN-16
Diameter:	4.5	Casing Depth:	19
Well Completion:	31-MAR-16	Well Owner:	City Of Spokane
Well Type:	Resource Protection	Driller #:	2107
Static Level:	0	Flow Rate (GPM):	0
Flow Type:	Not Reported	PSI:	0
Well Test:	Not Reported	Water Reclamation #:	57

Z728
SE
1/2 - 1 Mile
Higher

WA WELLS **WALOG1000721873**

Database:	Ecology Well Logs	Well Log ID:	1566283
Well Tag:	Not Reported	Project Tag:	Not Reported
Notice of Intent #:	SE57851	Date Received:	21-JUN-16
Diameter:	4.5	Casing Depth:	76
Well Completion:	29-MAR-16	Well Owner:	City Of Spokane
Well Type:	Resource Protection	Driller #:	2107
Static Level:	0	Flow Rate (GPM):	0
Flow Type:	Static Level	PSI:	0
Well Test:	Not Reported	Water Reclamation #:	57

Map ID Direction Distance Elevation	Database	EDR ID Number
AA729 **NW** **1/2 - 1 Mile** **Lower**	**WA WELLS**	**WALOG1000443686**

Database:	Ecology Well Logs	Well Log ID:	574504
Well Tag:	BAF269	Project Tag:	Not Reported
Notice of Intent #:	R060041	Date Received:	06-MAR-09
Diameter:	6	Casing Depth:	25
Well Completion:	04-FEB-09	Well Owner:	P And L Investment
Well Type:	Resource Protection	Driller #:	Not Reported
Static Level:	0	Flow Rate (GPM):	0
Flow Type:	Not Reported	PSI:	0
Well Test:	Not Reported	Water Reclamation #:	57

AA730 **NW** **1/2 - 1 Mile** **Lower**	**WA WELLS**	**WALOG1000443687**

Database:	Ecology Well Logs	Well Log ID:	574505
Well Tag:	BAF268	Project Tag:	Not Reported
Notice of Intent #:	R060041	Date Received:	06-MAR-09
Diameter:	6	Casing Depth:	46
Well Completion:	04-FEB-09	Well Owner:	P And L Investment
Well Type:	Resource Protection	Driller #:	Not Reported
Static Level:	0	Flow Rate (GPM):	0
Flow Type:	Not Reported	PSI:	0
Well Test:	Not Reported	Water Reclamation #:	57

AA731 **NW** **1/2 - 1 Mile** **Lower**	**WA WELLS**	**WALOG1000437911**

Database:	Ecology Well Logs	Well Log ID:	566033
Well Tag:	Not Reported	Project Tag:	Not Reported
Notice of Intent #:	Not Reported	Date Received:	26-MAR-92
Diameter:	6	Casing Depth:	17
Well Completion:	31-OCT-91	Well Owner:	Uprr
Well Type:	Resource Protection	Driller #:	Not Reported
Static Level:	0	Flow Rate (GPM):	0
Flow Type:	Not Reported	PSI:	0
Well Test:	Not Reported	Water Reclamation #:	57

AA732 **NW** **1/2 - 1 Mile** **Lower**	**WA WELLS**	**WALOG1000443685**

Database:	Ecology Well Logs	Well Log ID:	574503
Well Tag:	BAF270	Project Tag:	Not Reported
Notice of Intent #:	R060041	Date Received:	06-MAR-09
Diameter:	6	Casing Depth:	25

Well Completion:	05-FEB-09	Well Owner:	P And L Investment
Well Type:	Resource Protection	Driller #:	Not Reported
Static Level:	0	Flow Rate (GPM):	0
Flow Type:	Not Reported	PSI:	0
Well Test:	Not Reported	Water Reclamation #:	57

AA733
NW
1/2 - 1 Mile
Lower

WA WELLS **WALOG1000443688**

Database:	Ecology Well Logs	Well Log ID:	574506
Well Tag:	BAF271	Project Tag:	Not Reported
Notice of Intent #:	R060041	Date Received:	06-MAR-09
Diameter:	6	Casing Depth:	30
Well Completion:	06-FEB-09	Well Owner:	P And L Investment
Well Type:	Resource Protection	Driller #:	Not Reported
Static Level:	0	Flow Rate (GPM):	0
Flow Type:	Not Reported	PSI:	0
Well Test:	Not Reported	Water Reclamation #:	57

AA734
NW
1/2 - 1 Mile
Lower

WA WELLS **WALOG1000450886**

Database:	Ecology Well Logs	Well Log ID:	582983
Well Tag:	Not Reported	Project Tag:	Not Reported
Notice of Intent #:	SE01417	Date Received:	26-SEP-06
Diameter:	3.25	Casing Depth:	6.5
Well Completion:	15-AUG-06	Well Owner:	City Of Spokane | Strata
Well Type:	Resource Protection	Driller #:	Not Reported
Static Level:	0	Flow Rate (GPM):	0
Flow Type:	Not Reported	PSI:	0
Well Test:	Not Reported	Water Reclamation #:	57

AA735
NW
1/2 - 1 Mile
Lower

WA WELLS **WALOG1000450887**

Database:	Ecology Well Logs	Well Log ID:	582984
Well Tag:	Not Reported	Project Tag:	Not Reported
Notice of Intent #:	SE01417	Date Received:	26-SEP-06
Diameter:	3.25	Casing Depth:	6.5
Well Completion:	15-AUG-06	Well Owner:	City Of Spokane | Strata
Well Type:	Resource Protection	Driller #:	Not Reported
Static Level:	0	Flow Rate (GPM):	0
Flow Type:	Not Reported	PSI:	0
Well Test:	Not Reported	Water Reclamation #:	57

Map ID Direction Distance Elevation	Database	EDR ID Number
AA736 **NW** **1/2 - 1 Mile** **Lower**	**WA WELLS**	**WALOG1000450884**

Database:	Ecology Well Logs	Well Log ID:	582981
Well Tag:	Not Reported	Project Tag:	Not Reported
Notice of Intent #:	SE01417	Date Received:	26-SEP-06
Diameter:	3.25	Casing Depth:	2
Well Completion:	15-AUG-06	Well Owner:	City Of Spokane
Well Type:	Resource Protection	Driller #:	Not Reported
Static Level:	0	Flow Rate (GPM):	0
Flow Type:	Not Reported	PSI:	0
Well Test:	Not Reported	Water Reclamation #:	57

AA737 **NW** **1/2 - 1 Mile** **Lower**	**WA WELLS**	**WALOG1000450885**

Database:	Ecology Well Logs	Well Log ID:	582982
Well Tag:	Not Reported	Project Tag:	Not Reported
Notice of Intent #:	SE01417	Date Received:	26-SEP-06
Diameter:	3.25	Casing Depth:	2
Well Completion:	15-AUG-06	Well Owner:	City Of Spokane
Well Type:	Resource Protection	Driller #:	Not Reported
Static Level:	0	Flow Rate (GPM):	0
Flow Type:	Not Reported	PSI:	0
Well Test:	Not Reported	Water Reclamation #:	57

AA738 **NW** **1/2 - 1 Mile** **Lower**	**WA WELLS**	**WALOG1000437910**

Database:	Ecology Well Logs	Well Log ID:	566031
Well Tag:	Not Reported	Project Tag:	Not Reported
Notice of Intent #:	Not Reported	Date Received:	26-MAR-92
Diameter:	6	Casing Depth:	20
Well Completion:	01-NOV-91	Well Owner:	Uprr
Well Type:	Resource Protection	Driller #:	Not Reported
Static Level:	0	Flow Rate (GPM):	0
Flow Type:	Not Reported	PSI:	0
Well Test:	Not Reported	Water Reclamation #:	57

AA739 **NW** **1/2 - 1 Mile** **Lower**	**WA WELLS**	**WALOG1000182371**

Database:	Ecology Well Logs	Well Log ID:	209402
Well Tag:	Not Reported	Project Tag:	Not Reported
Notice of Intent #:	055947	Date Received:	01-MAR-93
Diameter:	0	Casing Depth:	0

Well Completion:	27-JAN-93	Well Owner:	Group Health River Front Med. Ctr.
Well Type:	Resource Protection	Driller #:	Not Reported
Static Level:	0	Flow Rate (GPM):	0
Flow Type:	Not Reported	PSI:	0
Well Test:	Not Reported	Water Reclamation #:	57

AA740
NW
1/2 - 1 Mile
Lower

WA WELLS **WALOG1000182372**

Database:	Ecology Well Logs	Well Log ID:	209403
Well Tag:	Not Reported	Project Tag:	Not Reported
Notice of Intent #:	055947	Date Received:	01-MAR-93
Diameter:	0	Casing Depth:	0
Well Completion:	11-DEC-92	Well Owner:	Group Health River Front Med. Ctr.
Well Type:	Resource Protection	Driller #:	Not Reported
Static Level:	0	Flow Rate (GPM):	0
Flow Type:	Not Reported	PSI:	0
Well Test:	Not Reported	Water Reclamation #:	57

AA741
NW
1/2 - 1 Mile
Lower

WA WELLS **WALOG1000162959**

Database:	Ecology Well Logs	Well Log ID:	177481
Well Tag:	Not Reported	Project Tag:	Not Reported
Notice of Intent #:	Not Reported	Date Received:	Not Reported
Diameter:	0	Casing Depth:	0
Well Completion:	Not Reported	Well Owner:	Beverage Co. Of The Northwest
Well Type:	Resource Protection	Driller #:	Not Reported
Static Level:	0	Flow Rate (GPM):	0
Flow Type:	Not Reported	PSI:	0
Well Test:	Not Reported	Water Reclamation #:	57

AA742
NW
1/2 - 1 Mile
Lower

WA WELLS **WALOG1000165889**

Database:	Ecology Well Logs	Well Log ID:	181019
Well Tag:	Not Reported	Project Tag:	Not Reported
Notice of Intent #:	Not Reported	Date Received:	27-OCT-92
Diameter:	2	Casing Depth:	0
Well Completion:	09-OCT-92	Well Owner:	Group Health N.W.
Well Type:	Water	Driller #:	1815
Static Level:	0	Flow Rate (GPM):	0
Flow Type:	Not Reported	PSI:	0
Well Test:	Not Reported	Water Reclamation #:	57

Map ID Direction Distance Elevation	Database	EDR ID Number
AA743 **NW** **1/2 - 1 Mile** **Lower**	**WA WELLS**	**WALOG1000182941**

Database:	Ecology Well Logs	Well Log ID:	210018
Well Tag:	Not Reported	Project Tag:	Not Reported
Notice of Intent #:	057377	Date Received:	26-MAR-92
Diameter:	0	Casing Depth:	0
Well Completion:	31-OCT-91	Well Owner:	Union Pacific
Well Type:	Resource Protection	Driller #:	Not Reported
Static Level:	0	Flow Rate (GPM):	0
Flow Type:	Not Reported	PSI:	0
Well Test:	Not Reported	Water Reclamation #:	57

AA744 **NW** **1/2 - 1 Mile** **Lower**	**WA WELLS**	**WALOG1000437907**

Database:	Ecology Well Logs	Well Log ID:	566025
Well Tag:	Not Reported	Project Tag:	Not Reported
Notice of Intent #:	Not Reported	Date Received:	01-MAR-93
Diameter:	0	Casing Depth:	25
Well Completion:	27-JAN-93	Well Owner:	Group Health
Well Type:	Resource Protection	Driller #:	Not Reported
Static Level:	0	Flow Rate (GPM):	0
Flow Type:	Not Reported	PSI:	0
Well Test:	Not Reported	Water Reclamation #:	57

AA745 **NW** **1/2 - 1 Mile** **Lower**	**WA WELLS**	**WALOG1000437909**

Database:	Ecology Well Logs	Well Log ID:	566029
Well Tag:	Not Reported	Project Tag:	Not Reported
Notice of Intent #:	Not Reported	Date Received:	26-MAR-92
Diameter:	6	Casing Depth:	16
Well Completion:	31-OCT-91	Well Owner:	Uprr
Well Type:	Resource Protection	Driller #:	Not Reported
Static Level:	0	Flow Rate (GPM):	0
Flow Type:	Not Reported	PSI:	0
Well Test:	Not Reported	Water Reclamation #:	57

AA746 **NW** **1/2 - 1 Mile** **Lower**	**WA WELLS**	**WALOG1000182942**

Database:	Ecology Well Logs	Well Log ID:	210019
Well Tag:	Not Reported	Project Tag:	Not Reported
Notice of Intent #:	057379	Date Received:	26-MAR-92
Diameter:	0	Casing Depth:	0

Well Completion:	01-NOV-91	Well Owner:	Union Pacific
Well Type:	Resource Protection	Driller #:	Not Reported
Static Level:	0	Flow Rate (GPM):	0
Flow Type:	Not Reported	PSI:	0
Well Test:	Not Reported	Water Reclamation #:	57

AA747
NW
1/2 - 1 Mile
Lower

WA WELLS **WALOG1000182943**

Database:	Ecology Well Logs	Well Log ID:	210020
Well Tag:	Not Reported	Project Tag:	Not Reported
Notice of Intent #:	057378	Date Received:	26-MAR-92
Diameter:	0	Casing Depth:	0
Well Completion:	31-OCT-91	Well Owner:	Union Pacific
Well Type:	Resource Protection	Driller #:	Not Reported
Static Level:	0	Flow Rate (GPM):	0
Flow Type:	Not Reported	PSI:	0
Well Test:	Not Reported	Water Reclamation #:	57

AA748
NW
1/2 - 1 Mile
Lower

WA WELLS **WALOG1000450888**

Database:	Ecology Well Logs	Well Log ID:	582985
Well Tag:	Not Reported	Project Tag:	Not Reported
Notice of Intent #:	SE01417	Date Received:	26-SEP-06
Diameter:	3.25	Casing Depth:	6.5
Well Completion:	15-AUG-06	Well Owner:	City Of Spokane | Strata
Well Type:	Resource Protection	Driller #:	Not Reported
Static Level:	0	Flow Rate (GPM):	0
Flow Type:	Not Reported	PSI:	0
Well Test:	Not Reported	Water Reclamation #:	57

AA749
NW
1/2 - 1 Mile
Lower

WA WELLS **WALOG1000739484**

Database:	Ecology Well Logs	Well Log ID:	1594854
Well Tag:	Not Reported	Project Tag:	Not Reported
Notice of Intent #:	SE59311	Date Received:	09-NOV-16
Diameter:	2.25	Casing Depth:	14
Well Completion:	15-AUG-16	Well Owner:	Spokane Probe
Well Type:	Resource Protection	Driller #:	3200
Static Level:	0	Flow Rate (GPM):	0
Flow Type:	Not Applicable	PSI:	0
Well Test:	Not Reported	Water Reclamation #:	57

Map ID Direction Distance Elevation	Database	EDR ID Number
AA750 **NW** **1/2 - 1 Mile** **Lower**	**WA WELLS**	**WALOG1000739485**

Database:	Ecology Well Logs	Well Log ID:	1594855
Well Tag:	Not Reported	Project Tag:	Not Reported
Notice of Intent #:	AE38859	Date Received:	09-NOV-16
Diameter:	2.25	Casing Depth:	14
Well Completion:	15-AUG-16	Well Owner:	Spokane Probe
Well Type:	Decommisioning	Driller #:	3200
Static Level:	0	Flow Rate (GPM):	0
Flow Type:	Not Applicable	PSI:	0
Well Test:	Not Reported	Water Reclamation #:	57

AA751 **NW** **1/2 - 1 Mile** **Lower**	**WA WELLS**	**WALOG1000739478**

Database:	Ecology Well Logs	Well Log ID:	1594848
Well Tag:	Not Reported	Project Tag:	Not Reported
Notice of Intent #:	SE59311	Date Received:	09-NOV-16
Diameter:	2.25	Casing Depth:	14
Well Completion:	15-AUG-16	Well Owner:	Spokane Probe
Well Type:	Resource Protection	Driller #:	3200
Static Level:	0	Flow Rate (GPM):	0
Flow Type:	Not Applicable	PSI:	0
Well Test:	Not Reported	Water Reclamation #:	57

AA752 **NW** **1/2 - 1 Mile** **Lower**	**WA WELLS**	**WALOG1000739479**

Database:	Ecology Well Logs	Well Log ID:	1594849
Well Tag:	Not Reported	Project Tag:	Not Reported
Notice of Intent #:	AE38859	Date Received:	09-NOV-16
Diameter:	2.25	Casing Depth:	14
Well Completion:	15-AUG-16	Well Owner:	Spokane Probe
Well Type:	Decommisioning	Driller #:	3200
Static Level:	0	Flow Rate (GPM):	0
Flow Type:	Not Applicable	PSI:	0
Well Test:	Not Reported	Water Reclamation #:	57

AA753 **NW** **1/2 - 1 Mile** **Lower**	**WA WELLS**	**WALOG1000739490**

Database:	Ecology Well Logs	Well Log ID:	1594860
Well Tag:	Not Reported	Project Tag:	Not Reported
Notice of Intent #:	SE59311	Date Received:	09-NOV-16
Diameter:	2.25	Casing Depth:	12

Well Completion:	15-AUG-16	Well Owner:	Spokane Probe
Well Type:	Resource Protection	Driller #:	3200
Static Level:	0	Flow Rate (GPM):	0
Flow Type:	Not Applicable	PSI:	0
Well Test:	Not Reported	Water Reclamation #:	57

AA754
NW
1/2 - 1 Mile
Lower

WA WELLS **WALOG1000739495**

Database:	Ecology Well Logs	Well Log ID:	1594865
Well Tag:	Not Reported	Project Tag:	Not Reported
Notice of Intent #:	SE59311	Date Received:	09-NOV-16
Diameter:	2.25	Casing Depth:	14
Well Completion:	15-AUG-16	Well Owner:	Spokane Probe
Well Type:	Resource Protection	Driller #:	3200
Static Level:	0	Flow Rate (GPM):	0
Flow Type:	Not Applicable	PSI:	0
Well Test:	Not Reported	Water Reclamation #:	57

AA755
NW
1/2 - 1 Mile
Lower

WA WELLS **WALOG1000739499**

Database:	Ecology Well Logs	Well Log ID:	1594869
Well Tag:	Not Reported	Project Tag:	Not Reported
Notice of Intent #:	AE38859	Date Received:	09-NOV-16
Diameter:	2.25	Casing Depth:	14
Well Completion:	15-AUG-16	Well Owner:	Spokane Probe
Well Type:	Decommisioning	Driller #:	3200
Static Level:	0	Flow Rate (GPM):	0
Flow Type:	Not Applicable	PSI:	0
Well Test:	Not Reported	Water Reclamation #:	57

AA756
NW
1/2 - 1 Mile
Lower

WA WELLS **WALOG1000739491**

Database:	Ecology Well Logs	Well Log ID:	1594861
Well Tag:	Not Reported	Project Tag:	Not Reported
Notice of Intent #:	AE38859	Date Received:	09-NOV-16
Diameter:	2.25	Casing Depth:	12
Well Completion:	15-AUG-16	Well Owner:	Spokane Probe
Well Type:	Decommisioning	Driller #:	3200
Static Level:	0	Flow Rate (GPM):	0
Flow Type:	Not Applicable	PSI:	0
Well Test:	Not Reported	Water Reclamation #:	57

Map ID Direction Distance Elevation	Database	EDR ID Number
AA757 **NW** **1/2 - 1 Mile** **Lower**	**WA WELLS**	**WALOG1000739492**

Database:	Ecology Well Logs	Well Log ID:	1594862
Well Tag:	Not Reported	Project Tag:	Not Reported
Notice of Intent #:	AE38859	Date Received:	09-NOV-16
Diameter:	2.25	Casing Depth:	14
Well Completion:	15-AUG-16	Well Owner:	Spokane Probe
Well Type:	Decommisioning	Driller #:	3200
Static Level:	0	Flow Rate (GPM):	0
Flow Type:	Not Applicable	PSI:	0
Well Test:	Not Reported	Water Reclamation #:	57

AA758 **NW** **1/2 - 1 Mile** **Lower**	**WA WELLS**	**WALOG1000739477**

Database:	Ecology Well Logs	Well Log ID:	1594847
Well Tag:	Not Reported	Project Tag:	Not Reported
Notice of Intent #:	SE59311	Date Received:	09-NOV-16
Diameter:	2.25	Casing Depth:	14
Well Completion:	15-AUG-16	Well Owner:	Spokane Probe
Well Type:	Resource Protection	Driller #:	3200
Static Level:	0	Flow Rate (GPM):	0
Flow Type:	Not Applicable	PSI:	0
Well Test:	Not Reported	Water Reclamation #:	57

AA759 **NW** **1/2 - 1 Mile** **Lower**	**WA WELLS**	**WALOG1000450891**

Database:	Ecology Well Logs	Well Log ID:	582988
Well Tag:	Not Reported	Project Tag:	Not Reported
Notice of Intent #:	SE01417	Date Received:	26-SEP-06
Diameter:	3.25	Casing Depth:	6.5
Well Completion:	15-AUG-06	Well Owner:	City Of Spokane | Strata
Well Type:	Resource Protection	Driller #:	Not Reported
Static Level:	0	Flow Rate (GPM):	0
Flow Type:	Not Reported	PSI:	0
Well Test:	Not Reported	Water Reclamation #:	57

AA760 **NW** **1/2 - 1 Mile** **Lower**	**WA WELLS**	**WALOG1000450892**

Database:	Ecology Well Logs	Well Log ID:	582989
Well Tag:	Not Reported	Project Tag:	Not Reported
Notice of Intent #:	SE01417	Date Received:	26-SEP-06
Diameter:	3.25	Casing Depth:	6.5

Well Completion:	15-AUG-06	Well Owner:	City Of Spokane | Strata
Well Type:	Resource Protection	Driller #:	Not Reported
Static Level:	0	Flow Rate (GPM):	0
Flow Type:	Not Reported	PSI:	0
Well Test:	Not Reported	Water Reclamation #:	57

AA761
NW
1/2 - 1 Mile
Lower

WA WELLS **WALOG1000450889**

Database:	Ecology Well Logs	Well Log ID:	582986
Well Tag:	Not Reported	Project Tag:	Not Reported
Notice of Intent #:	SE01417	Date Received:	26-SEP-06
Diameter:	3.25	Casing Depth:	6.5
Well Completion:	15-AUG-06	Well Owner:	City Of Spokane | Strata
Well Type:	Resource Protection	Driller #:	Not Reported
Static Level:	0	Flow Rate (GPM):	0
Flow Type:	Not Reported	PSI:	0
Well Test:	Not Reported	Water Reclamation #:	57

AA762
NW
1/2 - 1 Mile
Lower

WA WELLS **WALOG1000450890**

Database:	Ecology Well Logs	Well Log ID:	582987
Well Tag:	Not Reported	Project Tag:	Not Reported
Notice of Intent #:	SE01417	Date Received:	26-SEP-06
Diameter:	3.25	Casing Depth:	6.5
Well Completion:	15-AUG-06	Well Owner:	City Of Spokane | Strata
Well Type:	Resource Protection	Driller #:	Not Reported
Static Level:	0	Flow Rate (GPM):	0
Flow Type:	Not Reported	PSI:	0
Well Test:	Not Reported	Water Reclamation #:	57

AA763
NW
1/2 - 1 Mile
Lower

WA WELLS **WALOG1000450893**

Database:	Ecology Well Logs	Well Log ID:	582990
Well Tag:	Not Reported	Project Tag:	Not Reported
Notice of Intent #:	SE01417	Date Received:	26-SEP-06
Diameter:	3.25	Casing Depth:	6.5
Well Completion:	15-AUG-06	Well Owner:	City Of Spokane | Strata
Well Type:	Resource Protection	Driller #:	Not Reported
Static Level:	0	Flow Rate (GPM):	0
Flow Type:	Not Reported	PSI:	0
Well Test:	Not Reported	Water Reclamation #:	57

Map ID Direction Distance Elevation	Database	EDR ID Number
AA764 **NW** **1/2 - 1 Mile** **Lower**	**WA WELLS**	**WALOG1000450896**

Database:	Ecology Well Logs	Well Log ID:	582993
Well Tag:	Not Reported	Project Tag:	Not Reported
Notice of Intent #:	SE01417	Date Received:	26-SEP-06
Diameter:	3.25	Casing Depth:	6.5
Well Completion:	15-AUG-06	Well Owner:	City Of Spokane | Strata
Well Type:	Resource Protection	Driller #:	Not Reported
Static Level:	0	Flow Rate (GPM):	0
Flow Type:	Not Reported	PSI:	0
Well Test:	Not Reported	Water Reclamation #:	57

AA765 **NW** **1/2 - 1 Mile** **Lower**	**WA WELLS**	**WALOG1000450897**

Database:	Ecology Well Logs	Well Log ID:	582994
Well Tag:	Not Reported	Project Tag:	Not Reported
Notice of Intent #:	SE01417	Date Received:	26-SEP-06
Diameter:	3.25	Casing Depth:	6.5
Well Completion:	15-AUG-06	Well Owner:	City Of Spokane | Strata
Well Type:	Resource Protection	Driller #:	Not Reported
Static Level:	0	Flow Rate (GPM):	0
Flow Type:	Not Reported	PSI:	0
Well Test:	Not Reported	Water Reclamation #:	57

AA766 **NW** **1/2 - 1 Mile** **Lower**	**WA WELLS**	**WALOG1000450894**

Database:	Ecology Well Logs	Well Log ID:	582991
Well Tag:	Not Reported	Project Tag:	Not Reported
Notice of Intent #:	SE01417	Date Received:	26-SEP-06
Diameter:	3.25	Casing Depth:	6.5
Well Completion:	15-AUG-06	Well Owner:	City Of Spokane | Strata
Well Type:	Resource Protection	Driller #:	Not Reported
Static Level:	0	Flow Rate (GPM):	0
Flow Type:	Not Reported	PSI:	0
Well Test:	Not Reported	Water Reclamation #:	57

AA767 **NW** **1/2 - 1 Mile** **Lower**	**WA WELLS**	**WALOG1000450895**

Database:	Ecology Well Logs	Well Log ID:	582992
Well Tag:	Not Reported	Project Tag:	Not Reported
Notice of Intent #:	SE01417	Date Received:	26-SEP-06
Diameter:	3.25	Casing Depth:	6.5

Well Completion:	15-AUG-06	Well Owner:	City Of Spokane | Strata
Well Type:	Resource Protection	Driller #:	Not Reported
Static Level:	0	Flow Rate (GPM):	0
Flow Type:	Not Reported	PSI:	0
Well Test:	Not Reported	Water Reclamation #:	57

AB768
SSE
1/2 - 1 Mile
Higher

WA WELLS **WALOG1000469844**

Database:	Ecology Well Logs	Well Log ID:	618341
Well Tag:	Not Reported	Project Tag:	Not Reported
Notice of Intent #:	SE04906	Date Received:	20-JUL-09
Diameter:	0	Casing Depth:	30
Well Completion:	24-JUN-09	Well Owner:	Laurence Rebecca | Geoengineers
Well Type:	Resource Protection	Driller #:	Not Reported
Static Level:	0	Flow Rate (GPM):	0
Flow Type:	Not Reported	PSI:	0
Well Test:	Not Reported	Water Reclamation #:	57

AB769
SSE
1/2 - 1 Mile
Higher

WA WELLS **WALOG1000023429**

Database:	Ecology Well Logs	Well Log ID:	1669286
Well Tag:	Not Reported	Project Tag:	Not Reported
Notice of Intent #:	AE45171	Date Received:	12-JAN-18
Diameter:	4.5	Casing Depth:	0
Well Completion:	05-DEC-17	Well Owner:	Count Whiskers Llc
Well Type:	Decommisioning	Driller #:	0
Static Level:	0	Flow Rate (GPM):	0
Flow Type:	Not Applicable	PSI:	0
Well Test:	Not Reported	Water Reclamation #:	57

AB770
SSE
1/2 - 1 Mile
Higher

WA WELLS **WALOG1000779472**

Database:	Ecology Well Logs	Well Log ID:	1669270
Well Tag:	Not Reported	Project Tag:	TB11
Notice of Intent #:	SE63499	Date Received:	12-JAN-18
Diameter:	4.5	Casing Depth:	30.5
Well Completion:	05-DEC-17	Well Owner:	Count Whiskers Llc
Well Type:	Resource Protection	Driller #:	0
Static Level:	0	Flow Rate (GPM):	0
Flow Type:	Not Applicable	PSI:	0
Well Test:	Not Reported	Water Reclamation #:	57

Map ID Direction Distance Elevation	Database	EDR ID Number
AB771 **SSE** **1/2 - 1 Mile** **Higher**	**WA WELLS**	**WALOG1000469845**

Database:	Ecology Well Logs	Well Log ID:	618343
Well Tag:	Not Reported	Project Tag:	Not Reported
Notice of Intent #:	AE06327	Date Received:	20-JUL-09
Diameter:	0	Casing Depth:	0
Well Completion:	24-JUN-09	Well Owner:	Laurence Rebecca | Geoengineers
Well Type:	Decommisioning	Driller #:	Not Reported
Static Level:	0	Flow Rate (GPM):	0
Flow Type:	Not Reported	PSI:	0
Well Test:	Not Reported	Water Reclamation #:	57

AA772 **NNW** **1/2 - 1 Mile** **Lower**	**FED USGS**	**USGS40001267206**

Organization ID:	USGS-WA		
Organization Name:	USGS Washington Water Science Center		
Monitor Location:	25N/43E-18H01	Type:	Well
Description:	Not Reported	HUC:	17010305
Drainage Area:	Not Reported	Drainage Area Units:	Not Reported
Contrib Drainage Area:	Not Reported	Contrib Drainage Area Unts:	Not Reported
Aquifer:	Not Reported	Formation Type:	Not Reported
Aquifer Type:	Not Reported	Construction Date:	19681218
Well Depth:	Not Reported	Well Depth Units:	Not Reported
Well Hole Depth:	406	Well Hole Depth Units:	ft

AC773 **WNW** **1/2 - 1 Mile** **Lower**	**WA WELLS**	**WALOG1000720897**

Database:	Ecology Well Logs	Well Log ID:	1565290
Well Tag:	Not Reported	Project Tag:	b0110148042
Notice of Intent #:	SE58426	Date Received:	13-JUN-16
Diameter:	8	Casing Depth:	15
Well Completion:	24-MAY-16	Well Owner:	City Of Spokane
Well Type:	Resource Protection	Driller #:	2493
Static Level:	0	Flow Rate (GPM):	0
Flow Type:	Dry Hole	PSI:	0
Well Test:	Not Reported	Water Reclamation #:	57

AC774 **WNW** **1/2 - 1 Mile** **Lower**	**WA WELLS**	**WALOG1000720896**

Database:	Ecology Well Logs	Well Log ID:	1565289
Well Tag:	Not Reported	Project Tag:	b0110148041
Notice of Intent #:	SE58426	Date Received:	13-JUN-16

Diameter:	8	Casing Depth:	15
Well Completion:	24-MAY-16	Well Owner:	City Of Spokane
Well Type:	Resource Protection	Driller #:	2493
Static Level:	0	Flow Rate (GPM):	0
Flow Type:	Dry Hole	PSI:	0
Well Test:	Not Reported	Water Reclamation #:	57

AC775
WNW
1/2 - 1 Mile
Lower

WA WELLS **WALOG1000453995**

Database:	Ecology Well Logs	Well Log ID:	588237
Well Tag:	Not Reported	Project Tag:	Not Reported
Notice of Intent #:	AE05800	Date Received:	20-MAY-09
Diameter:	2	Casing Depth:	4
Well Completion:	30-APR-09	Well Owner:	Alcs Architects | Geoengineers Inc
Well Type:	Decommisioning	Driller #:	Not Reported
Static Level:	0	Flow Rate (GPM):	0
Flow Type:	Not Reported	PSI:	0
Well Test:	Not Reported	Water Reclamation #:	57

AC776
WNW
1/2 - 1 Mile
Lower

WA WELLS **WALOG1000720900**

Database:	Ecology Well Logs	Well Log ID:	1565293
Well Tag:	Not Reported	Project Tag:	b0110148041
Notice of Intent #:	AE37471	Date Received:	13-JUN-16
Diameter:	8	Casing Depth:	15
Well Completion:	24-MAY-16	Well Owner:	City Of Spokane
Well Type:	Decommisioning	Driller #:	2493
Static Level:	0	Flow Rate (GPM):	0
Flow Type:	Dry Hole	PSI:	0
Well Test:	Not Reported	Water Reclamation #:	57

AC777
WNW
1/2 - 1 Mile
Lower

WA WELLS **WALOG1000720899**

Database:	Ecology Well Logs	Well Log ID:	1565292
Well Tag:	Not Reported	Project Tag:	b0110148044
Notice of Intent #:	SE58426	Date Received:	13-JUN-16
Diameter:	8	Casing Depth:	15
Well Completion:	24-MAY-16	Well Owner:	City Of Spokane
Well Type:	Resource Protection	Driller #:	2493
Static Level:	0	Flow Rate (GPM):	0
Flow Type:	Dry Hole	PSI:	0
Well Test:	Not Reported	Water Reclamation #:	57

Map ID Direction Distance Elevation	Database	EDR ID Number
AC778 **WNW** **1/2 - 1 Mile** **Lower**	**WA WELLS**	**WALOG1000720898**

Database:	Ecology Well Logs	Well Log ID:	1565291
Well Tag:	Not Reported	Project Tag:	b0110148043
Notice of Intent #:	SE58426	Date Received:	13-JUN-16
Diameter:	8	Casing Depth:	15
Well Completion:	24-MAY-16	Well Owner:	City Of Spokane
Well Type:	Resource Protection	Driller #:	2493
Static Level:	0	Flow Rate (GPM):	0
Flow Type:	Dry Hole	PSI:	0
Well Test:	Not Reported	Water Reclamation #:	57

AC779 **WNW** **1/2 - 1 Mile** **Lower**	**WA WELLS**	**WALOG1000453894**

Database:	Ecology Well Logs	Well Log ID:	588068
Well Tag:	Not Reported	Project Tag:	Not Reported
Notice of Intent #:	AE05800	Date Received:	20-MAY-09
Diameter:	2	Casing Depth:	12
Well Completion:	30-APR-09	Well Owner:	Alcs Architects | Geoengineers Inc
Well Type:	Decommisioning	Driller #:	Not Reported
Static Level:	0	Flow Rate (GPM):	0
Flow Type:	Not Reported	PSI:	0
Well Test:	Not Reported	Water Reclamation #:	57

AC780 **WNW** **1/2 - 1 Mile** **Lower**	**WA WELLS**	**WALOG1000453890**

Database:	Ecology Well Logs	Well Log ID:	588064
Well Tag:	Not Reported	Project Tag:	Not Reported
Notice of Intent #:	AE05800	Date Received:	20-MAY-09
Diameter:	2	Casing Depth:	10
Well Completion:	30-APR-09	Well Owner:	Alcs Architects | Geoengineers Inc
Well Type:	Decommisioning	Driller #:	Not Reported
Static Level:	0	Flow Rate (GPM):	0
Flow Type:	Not Reported	PSI:	0
Well Test:	Not Reported	Water Reclamation #:	57

AC781 **WNW** **1/2 - 1 Mile** **Lower**	**WA WELLS**	**WALOG1000453889**

Database:	Ecology Well Logs	Well Log ID:	588063
Well Tag:	Not Reported	Project Tag:	Not Reported
Notice of Intent #:	AE05800	Date Received:	20-MAY-09
Diameter:	2	Casing Depth:	10

Well Completion:	30-APR-09	Well Owner:	Alcs Architects | Geoengineers Inc
Well Type:	Decommisioning	Driller #:	Not Reported
Static Level:	0	Flow Rate (GPM):	0
Flow Type:	Not Reported	PSI:	0
Well Test:	Not Reported	Water Reclamation #:	57

AC782
WNW
1/2 - 1 Mile
Lower

WA WELLS **WALOG1000453888**

Database:	Ecology Well Logs	Well Log ID:	588062
Well Tag:	Not Reported	Project Tag:	Not Reported
Notice of Intent #:	AE05800	Date Received:	20-MAY-09
Diameter:	2	Casing Depth:	10
Well Completion:	30-APR-09	Well Owner:	Alcs Architects | Geoengineers Inc
Well Type:	Decommisioning	Driller #:	Not Reported
Static Level:	0	Flow Rate (GPM):	0
Flow Type:	Not Reported	PSI:	0
Well Test:	Not Reported	Water Reclamation #:	57

AC783
WNW
1/2 - 1 Mile
Lower

WA WELLS **WALOG1000453893**

Database:	Ecology Well Logs	Well Log ID:	588067
Well Tag:	Not Reported	Project Tag:	Not Reported
Notice of Intent #:	AE05800	Date Received:	20-MAY-09
Diameter:	2	Casing Depth:	4
Well Completion:	30-APR-09	Well Owner:	Alcs Architects | Geoengineers Inc
Well Type:	Decommisioning	Driller #:	Not Reported
Static Level:	0	Flow Rate (GPM):	0
Flow Type:	Not Reported	PSI:	0
Well Test:	Not Reported	Water Reclamation #:	57

AC784
WNW
1/2 - 1 Mile
Lower

WA WELLS **WALOG1000453892**

Database:	Ecology Well Logs	Well Log ID:	588066
Well Tag:	Not Reported	Project Tag:	Not Reported
Notice of Intent #:	AE05800	Date Received:	20-MAY-09
Diameter:	2	Casing Depth:	10
Well Completion:	30-APR-09	Well Owner:	Alcs Architects | Geoengineers Inc
Well Type:	Decommisioning	Driller #:	Not Reported
Static Level:	0	Flow Rate (GPM):	0
Flow Type:	Not Reported	PSI:	0
Well Test:	Not Reported	Water Reclamation #:	57

Map ID Direction Distance Elevation	Database	EDR ID Number
AC785 **WNW** **1/2 - 1 Mile** **Lower**	**WA WELLS**	**WALOG1000453891**

Database:	Ecology Well Logs	Well Log ID:	588065
Well Tag:	Not Reported	Project Tag:	Not Reported
Notice of Intent #:	AE05800	Date Received:	20-MAY-09
Diameter:	2	Casing Depth:	12
Well Completion:	30-APR-09	Well Owner:	Alcs Architects | Geoengineers Inc
Well Type:	Decommisioning	Driller #:	Not Reported
Static Level:	0	Flow Rate (GPM):	0
Flow Type:	Not Reported	PSI:	0
Well Test:	Not Reported	Water Reclamation #:	57

AC786 **WNW** **1/2 - 1 Mile** **Lower**	**WA WELLS**	**WALOG1000736091**

Database:	Ecology Well Logs	Well Log ID:	1591133
Well Tag:	Not Reported	Project Tag:	B4
Notice of Intent #:	AE39275	Date Received:	07-OCT-16
Diameter:	2.25	Casing Depth:	15
Well Completion:	20-SEP-16	Well Owner:	City Of Spokane
Well Type:	Decommisioning	Driller #:	2914
Static Level:	0	Flow Rate (GPM):	0
Flow Type:	Dry Hole	PSI:	0
Well Test:	Not Reported	Water Reclamation #:	57

AC787 **WNW** **1/2 - 1 Mile** **Lower**	**WA WELLS**	**WALOG1000736090**

Database:	Ecology Well Logs	Well Log ID:	1591132
Well Tag:	Not Reported	Project Tag:	B14
Notice of Intent #:	SE59598	Date Received:	07-OCT-16
Diameter:	2.25	Casing Depth:	15
Well Completion:	20-SEP-16	Well Owner:	City Of Spokane
Well Type:	Resource Protection	Driller #:	2914
Static Level:	0	Flow Rate (GPM):	0
Flow Type:	Dry Hole	PSI:	0
Well Test:	Not Reported	Water Reclamation #:	57

AC788 **WNW** **1/2 - 1 Mile** **Lower**	**WA WELLS**	**WALOG1000736089**

Database:	Ecology Well Logs	Well Log ID:	1591131
Well Tag:	Not Reported	Project Tag:	B4
Notice of Intent #:	SE59598	Date Received:	07-OCT-16
Diameter:	2.25	Casing Depth:	15

Well Completion:	20-SEP-16	Well Owner:	City Of Spokane
Well Type:	Resource Protection	Driller #:	2914
Static Level:	0	Flow Rate (GPM):	0
Flow Type:	Dry Hole	PSI:	0
Well Test:	Not Reported	Water Reclamation #:	57

AC789
WNW
1/2 - 1 Mile
Lower

WA WELLS **WALOG1000736155**

Database:	Ecology Well Logs	Well Log ID:	1591197
Well Tag:	Not Reported	Project Tag:	B24
Notice of Intent #:	SE59595	Date Received:	06-OCT-16
Diameter:	2.25	Casing Depth:	12
Well Completion:	22-SEP-16	Well Owner:	City Of Spokane
Well Type:	Resource Protection	Driller #:	2914
Static Level:	0	Flow Rate (GPM):	0
Flow Type:	Dry Hole	PSI:	0
Well Test:	Not Reported	Water Reclamation #:	57

AC790
WNW
1/2 - 1 Mile
Lower

WA WELLS **WALOG1000736093**

Database:	Ecology Well Logs	Well Log ID:	1591135
Well Tag:	Not Reported	Project Tag:	B3
Notice of Intent #:	SE59598	Date Received:	07-OCT-16
Diameter:	2.25	Casing Depth:	10
Well Completion:	20-SEP-16	Well Owner:	City Of Spokane
Well Type:	Resource Protection	Driller #:	2914
Static Level:	0	Flow Rate (GPM):	0
Flow Type:	Dry Hole	PSI:	0
Well Test:	Not Reported	Water Reclamation #:	57

AC791
WNW
1/2 - 1 Mile
Lower

WA WELLS **WALOG1000736092**

Database:	Ecology Well Logs	Well Log ID:	1591134
Well Tag:	Not Reported	Project Tag:	B14
Notice of Intent #:	AE39275	Date Received:	07-OCT-16
Diameter:	2.25	Casing Depth:	15
Well Completion:	20-SEP-16	Well Owner:	City Of Spokane
Well Type:	Decommisioning	Driller #:	2914
Static Level:	0	Flow Rate (GPM):	0
Flow Type:	Dry Hole	PSI:	0
Well Test:	Not Reported	Water Reclamation #:	57

Map ID Direction Distance Elevation	Database	EDR ID Number
AC792 **WNW** **1/2 - 1 Mile** **Lower**	**WA WELLS**	**WALOG1000720907**

Database:	Ecology Well Logs	Well Log ID:	1565300
Well Tag:	Not Reported	Project Tag:	b0110148045
Notice of Intent #:	AE37471	Date Received:	13-JUN-16
Diameter:	8	Casing Depth:	6.83333349228
Well Completion:	24-MAY-16	Well Owner:	City Of Spokane
Well Type:	Decommisioning	Driller #:	2493
Static Level:	0	Flow Rate (GPM):	0
Flow Type:	Dry Hole	PSI:	0
Well Test:	Not Reported	Water Reclamation #:	57

AC793 **WNW** **1/2 - 1 Mile** **Lower**	**WA WELLS**	**WALOG1000720903**

Database:	Ecology Well Logs	Well Log ID:	1565296
Well Tag:	Not Reported	Project Tag:	b0110148044
Notice of Intent #:	AE37471	Date Received:	13-JUN-16
Diameter:	8	Casing Depth:	15
Well Completion:	24-MAY-16	Well Owner:	City Of Spokane
Well Type:	Decommisioning	Driller #:	2493
Static Level:	0	Flow Rate (GPM):	0
Flow Type:	Dry Hole	PSI:	0
Well Test:	Not Reported	Water Reclamation #:	57

AC794 **WNW** **1/2 - 1 Mile** **Lower**	**WA WELLS**	**WALOG1000720902**

Database:	Ecology Well Logs	Well Log ID:	1565295
Well Tag:	Not Reported	Project Tag:	b0110148043
Notice of Intent #:	AE37471	Date Received:	13-JUN-16
Diameter:	8	Casing Depth:	15
Well Completion:	24-MAY-16	Well Owner:	City Of Spokane
Well Type:	Decommisioning	Driller #:	2493
Static Level:	0	Flow Rate (GPM):	0
Flow Type:	Dry Hole	PSI:	0
Well Test:	Not Reported	Water Reclamation #:	57

AC795 **WNW** **1/2 - 1 Mile** **Lower**	**WA WELLS**	**WALOG1000720901**

Database:	Ecology Well Logs	Well Log ID:	1565294
Well Tag:	Not Reported	Project Tag:	b0110148042
Notice of Intent #:	AE37471	Date Received:	13-JUN-16
Diameter:	8	Casing Depth:	15

Well Completion:	24-MAY-16	Well Owner:	City Of Spokane
Well Type:	Decommisioning	Driller #:	2493
Static Level:	0	Flow Rate (GPM):	0
Flow Type:	Dry Hole	PSI:	0
Well Test:	Not Reported	Water Reclamation #:	57

AC796
WNW
1/2 - 1 Mile
Lower

WA WELLS **WALOG1000720906**

Database:	Ecology Well Logs	Well Log ID:	1565299
Well Tag:	Not Reported	Project Tag:	b0110148045
Notice of Intent #:	SE58426	Date Received:	13-JUN-16
Diameter:	8	Casing Depth:	6.83333349228
Well Completion:	24-MAY-16	Well Owner:	City Of Spokane
Well Type:	Resource Protection	Driller #:	2493
Static Level:	0	Flow Rate (GPM):	0
Flow Type:	Dry Hole	PSI:	0
Well Test:	Not Reported	Water Reclamation #:	57

AC797
WNW
1/2 - 1 Mile
Lower

WA WELLS **WALOG1000720905**

Database:	Ecology Well Logs	Well Log ID:	1565298
Well Tag:	Not Reported	Project Tag:	b0110148045
Notice of Intent #:	AE37471	Date Received:	13-JUN-16
Diameter:	8	Casing Depth:	10
Well Completion:	24-MAY-16	Well Owner:	City Of Spokane
Well Type:	Decommisioning	Driller #:	2493
Static Level:	0	Flow Rate (GPM):	0
Flow Type:	Dry Hole	PSI:	0
Well Test:	Not Reported	Water Reclamation #:	57

AC798
WNW
1/2 - 1 Mile
Lower

WA WELLS **WALOG1000720904**

Database:	Ecology Well Logs	Well Log ID:	1565297
Well Tag:	Not Reported	Project Tag:	b0110148045
Notice of Intent #:	SE58426	Date Received:	13-JUN-16
Diameter:	8	Casing Depth:	10
Well Completion:	24-MAY-16	Well Owner:	City Of Spokane
Well Type:	Resource Protection	Driller #:	2493
Static Level:	0	Flow Rate (GPM):	0
Flow Type:	Dry Hole	PSI:	0
Well Test:	Not Reported	Water Reclamation #:	57

Map ID Direction Distance Elevation	Database	EDR ID Number
AC799 **WNW** **1/2 - 1 Mile** **Lower**	**WA WELLS**	**WALOG1000453887**

Database:	Ecology Well Logs	Well Log ID:	588061
Well Tag:	Not Reported	Project Tag:	Not Reported
Notice of Intent #:	AE05800	Date Received:	20-MAY-09
Diameter:	2	Casing Depth:	12
Well Completion:	30-APR-09	Well Owner:	Alcs Architects | Geoengineers Inc
Well Type:	Decommisioning	Driller #:	Not Reported
Static Level:	0	Flow Rate (GPM):	0
Flow Type:	Not Reported	PSI:	0
Well Test:	Not Reported	Water Reclamation #:	57

AC800 **WNW** **1/2 - 1 Mile** **Lower**	**WA WELLS**	**WALOG1000453870**

Database:	Ecology Well Logs	Well Log ID:	588042
Well Tag:	Not Reported	Project Tag:	Not Reported
Notice of Intent #:	SE04484	Date Received:	20-MAY-09
Diameter:	2	Casing Depth:	4
Well Completion:	30-APR-09	Well Owner:	Alcs Architects | Geoengineers Inc
Well Type:	Resource Protection	Driller #:	Not Reported
Static Level:	0	Flow Rate (GPM):	0
Flow Type:	Not Reported	PSI:	0
Well Test:	Not Reported	Water Reclamation #:	57

AC801 **WNW** **1/2 - 1 Mile** **Lower**	**WA WELLS**	**WALOG1000444839**

Database:	Ecology Well Logs	Well Log ID:	576001
Well Tag:	Not Reported	Project Tag:	Not Reported
Notice of Intent #:	S028725	Date Received:	16-NOV-06
Diameter:	0	Casing Depth:	10
Well Completion:	20-SEP-06	Well Owner:	Ur Spokane City Center Llc | Nova
Well Type:	Resource Protection	Driller #:	Not Reported
Static Level:	0	Flow Rate (GPM):	0
Flow Type:	Not Reported	PSI:	0
Well Test:	Not Reported	Water Reclamation #:	57

AC802 **WNW** **1/2 - 1 Mile** **Lower**	**WA WELLS**	**WALOG1000444838**

Database:	Ecology Well Logs	Well Log ID:	576000
Well Tag:	Not Reported	Project Tag:	Not Reported
Notice of Intent #:	S028725	Date Received:	16-NOV-06
Diameter:	0	Casing Depth:	10

Well Completion:	20-SEP-06	Well Owner:	Ur Spokane City Center Llc | Nova
Well Type:	Resource Protection	Driller #:	Not Reported
Static Level:	0	Flow Rate (GPM):	0
Flow Type:	Not Reported	PSI:	0
Well Test:	Not Reported	Water Reclamation #:	57

AC803
WNW
1/2 - 1 Mile
Lower

WA WELLS **WALOG1000453873**

Database:	Ecology Well Logs	Well Log ID:	588045
Well Tag:	Not Reported	Project Tag:	Not Reported
Notice of Intent #:	SE04484	Date Received:	20-MAY-09
Diameter:	2	Casing Depth:	4
Well Completion:	30-APR-09	Well Owner:	Alcs Architects | Geoengineers Inc
Well Type:	Resource Protection	Driller #:	Not Reported
Static Level:	0	Flow Rate (GPM):	0
Flow Type:	Not Reported	PSI:	0
Well Test:	Not Reported	Water Reclamation #:	57

AC804
WNW
1/2 - 1 Mile
Lower

WA WELLS **WALOG1000453872**

Database:	Ecology Well Logs	Well Log ID:	588044
Well Tag:	Not Reported	Project Tag:	Not Reported
Notice of Intent #:	SE04484	Date Received:	20-MAY-09
Diameter:	2	Casing Depth:	4
Well Completion:	30-APR-09	Well Owner:	Alcs Architects | Geoengineers Inc
Well Type:	Resource Protection	Driller #:	Not Reported
Static Level:	0	Flow Rate (GPM):	0
Flow Type:	Not Reported	PSI:	0
Well Test:	Not Reported	Water Reclamation #:	57

AC805
WNW
1/2 - 1 Mile
Lower

WA WELLS **WALOG1000453871**

Database:	Ecology Well Logs	Well Log ID:	588043
Well Tag:	Not Reported	Project Tag:	Not Reported
Notice of Intent #:	SE04484	Date Received:	20-MAY-09
Diameter:	2	Casing Depth:	4
Well Completion:	30-APR-09	Well Owner:	Alcs Architects | Geoengineers Inc
Well Type:	Resource Protection	Driller #:	Not Reported
Static Level:	0	Flow Rate (GPM):	0
Flow Type:	Not Reported	PSI:	0
Well Test:	Not Reported	Water Reclamation #:	57

Map ID Direction Distance Elevation	Database	EDR ID Number
AC806 **WNW** **1/2 - 1 Mile** **Lower**	**WA WELLS**	**WALOG1000444837**

Database:	Ecology Well Logs	Well Log ID:	575999
Well Tag:	Not Reported	Project Tag:	Not Reported
Notice of Intent #:	S028725	Date Received:	16-NOV-06
Diameter:	0	Casing Depth:	10
Well Completion:	20-SEP-06	Well Owner:	Ur Spokane City Center Llc | Nova
Well Type:	Resource Protection	Driller #:	Not Reported
Static Level:	0	Flow Rate (GPM):	0
Flow Type:	Not Reported	PSI:	0
Well Test:	Not Reported	Water Reclamation #:	57

AC807 **WNW** **1/2 - 1 Mile** **Lower**	**WA WELLS**	**WALOG1000444833**

Database:	Ecology Well Logs	Well Log ID:	575995
Well Tag:	Not Reported	Project Tag:	Not Reported
Notice of Intent #:	S028725	Date Received:	16-NOV-06
Diameter:	0	Casing Depth:	10
Well Completion:	20-SEP-06	Well Owner:	Ur Spokane City Center Llc | Nova
Well Type:	Resource Protection	Driller #:	Not Reported
Static Level:	0	Flow Rate (GPM):	0
Flow Type:	Not Reported	PSI:	0
Well Test:	Not Reported	Water Reclamation #:	57

AC808 **WNW** **1/2 - 1 Mile** **Lower**	**WA WELLS**	**WALOG1000444832**

Database:	Ecology Well Logs	Well Log ID:	575994
Well Tag:	Not Reported	Project Tag:	Not Reported
Notice of Intent #:	S028725	Date Received:	16-NOV-06
Diameter:	0	Casing Depth:	10
Well Completion:	20-SEP-06	Well Owner:	Ur Spokane City Center Llc | Nova
Well Type:	Resource Protection	Driller #:	Not Reported
Static Level:	0	Flow Rate (GPM):	0
Flow Type:	Not Reported	PSI:	0
Well Test:	Not Reported	Water Reclamation #:	57

AC809 **WNW** **1/2 - 1 Mile** **Lower**	**WA WELLS**	**WALOG1000444831**

Database:	Ecology Well Logs	Well Log ID:	575993
Well Tag:	Not Reported	Project Tag:	Not Reported
Notice of Intent #:	S028725	Date Received:	16-NOV-06
Diameter:	0	Casing Depth:	10

Well Completion:	20-SEP-06	Well Owner:	Ur Spokane City Center Llc | Nova
Well Type:	Resource Protection	Driller #:	Not Reported
Static Level:	0	Flow Rate (GPM):	0
Flow Type:	Not Reported	PSI:	0
Well Test:	Not Reported	Water Reclamation #:	57

AC810
WNW
1/2 - 1 Mile
Lower

WA WELLS **WALOG1000444836**

Database:	Ecology Well Logs	Well Log ID:	575998
Well Tag:	Not Reported	Project Tag:	Not Reported
Notice of Intent #:	S028725	Date Received:	16-NOV-06
Diameter:	0	Casing Depth:	10
Well Completion:	20-SEP-06	Well Owner:	Ur Spokane City Center Llc | Nova
Well Type:	Resource Protection	Driller #:	Not Reported
Static Level:	0	Flow Rate (GPM):	0
Flow Type:	Not Reported	PSI:	0
Well Test:	Not Reported	Water Reclamation #:	57

AC811
WNW
1/2 - 1 Mile
Lower

WA WELLS **WALOG1000444835**

Database:	Ecology Well Logs	Well Log ID:	575997
Well Tag:	Not Reported	Project Tag:	Not Reported
Notice of Intent #:	S028725	Date Received:	16-NOV-06
Diameter:	0	Casing Depth:	10
Well Completion:	20-SEP-06	Well Owner:	Ur Spokane City Center Llc | Nova
Well Type:	Resource Protection	Driller #:	Not Reported
Static Level:	0	Flow Rate (GPM):	0
Flow Type:	Not Reported	PSI:	0
Well Test:	Not Reported	Water Reclamation #:	57

AC812
WNW
1/2 - 1 Mile
Lower

WA WELLS **WALOG1000444834**

Database:	Ecology Well Logs	Well Log ID:	575996
Well Tag:	Not Reported	Project Tag:	Not Reported
Notice of Intent #:	S028725	Date Received:	16-NOV-06
Diameter:	0	Casing Depth:	10
Well Completion:	20-SEP-06	Well Owner:	Ur Spokane City Center Llc | Nova
Well Type:	Resource Protection	Driller #:	Not Reported
Static Level:	0	Flow Rate (GPM):	0
Flow Type:	Not Reported	PSI:	0
Well Test:	Not Reported	Water Reclamation #:	57

Map ID Direction Distance Elevation	Database	EDR ID Number
AC813 **WNW** **1/2 - 1 Mile** **Lower**	**WA WELLS**	**WALOG1000453883**

Database:	Ecology Well Logs	Well Log ID:	588056
Well Tag:	Not Reported	Project Tag:	Not Reported
Notice of Intent #:	AE05800	Date Received:	20-MAY-09
Diameter:	2	Casing Depth:	4
Well Completion:	30-APR-09	Well Owner:	Alcs Architects | Geoengineers Inc
Well Type:	Decommisioning	Driller #:	Not Reported
Static Level:	0	Flow Rate (GPM):	0
Flow Type:	Not Reported	PSI:	0
Well Test:	Not Reported	Water Reclamation #:	57

AC814 **WNW** **1/2 - 1 Mile** **Lower**	**WA WELLS**	**WALOG1000453882**

Database:	Ecology Well Logs	Well Log ID:	588055
Well Tag:	Not Reported	Project Tag:	Not Reported
Notice of Intent #:	SE04484	Date Received:	20-MAY-09
Diameter:	2	Casing Depth:	10
Well Completion:	30-APR-09	Well Owner:	Alcs Architects | Geoengineers Inc
Well Type:	Resource Protection	Driller #:	Not Reported
Static Level:	0	Flow Rate (GPM):	0
Flow Type:	Not Reported	PSI:	0
Well Test:	Not Reported	Water Reclamation #:	57

AC815 **WNW** **1/2 - 1 Mile** **Lower**	**WA WELLS**	**WALOG1000453881**

Database:	Ecology Well Logs	Well Log ID:	588054
Well Tag:	Not Reported	Project Tag:	Not Reported
Notice of Intent #:	SE04484	Date Received:	20-MAY-09
Diameter:	2	Casing Depth:	12
Well Completion:	30-APR-09	Well Owner:	Alcs Architects | Geoengineers Inc
Well Type:	Resource Protection	Driller #:	Not Reported
Static Level:	0	Flow Rate (GPM):	0
Flow Type:	Not Reported	PSI:	0
Well Test:	Not Reported	Water Reclamation #:	57

AC816 **WNW** **1/2 - 1 Mile** **Lower**	**WA WELLS**	**WALOG1000453886**

Database:	Ecology Well Logs	Well Log ID:	588059
Well Tag:	Not Reported	Project Tag:	Not Reported
Notice of Intent #:	AE05800	Date Received:	20-MAY-09
Diameter:	2	Casing Depth:	4

Well Completion:	30-APR-09	Well Owner:	Alcs Architects | Geoengineers Inc
Well Type:	Decommisioning	Driller #:	Not Reported
Static Level:	0	Flow Rate (GPM):	0
Flow Type:	Not Reported	PSI:	0
Well Test:	Not Reported	Water Reclamation #:	57

AC817
WNW
1/2 - 1 Mile
Lower

WA WELLS **WALOG1000453885**

Database:	Ecology Well Logs	Well Log ID:	588058
Well Tag:	Not Reported	Project Tag:	Not Reported
Notice of Intent #:	AE05800	Date Received:	20-MAY-09
Diameter:	2	Casing Depth:	4
Well Completion:	30-APR-09	Well Owner:	Alcs Architects | Geoengineers Inc
Well Type:	Decommisioning	Driller #:	Not Reported
Static Level:	0	Flow Rate (GPM):	0
Flow Type:	Not Reported	PSI:	0
Well Test:	Not Reported	Water Reclamation #:	57

AC818
WNW
1/2 - 1 Mile
Lower

WA WELLS **WALOG1000453884**

Database:	Ecology Well Logs	Well Log ID:	588057
Well Tag:	Not Reported	Project Tag:	Not Reported
Notice of Intent #:	AE05800	Date Received:	20-MAY-09
Diameter:	2	Casing Depth:	4
Well Completion:	30-APR-09	Well Owner:	Alcs Architects | Geoengineers Inc
Well Type:	Decommisioning	Driller #:	Not Reported
Static Level:	0	Flow Rate (GPM):	0
Flow Type:	Not Reported	PSI:	0
Well Test:	Not Reported	Water Reclamation #:	57

AC819
WNW
1/2 - 1 Mile
Lower

WA WELLS **WALOG1000453880**

Database:	Ecology Well Logs	Well Log ID:	588053
Well Tag:	Not Reported	Project Tag:	Not Reported
Notice of Intent #:	SE04484	Date Received:	20-MAY-09
Diameter:	2	Casing Depth:	12
Well Completion:	30-APR-09	Well Owner:	Alcs Architects | Geoengineers Inc
Well Type:	Resource Protection	Driller #:	Not Reported
Static Level:	0	Flow Rate (GPM):	0
Flow Type:	Not Reported	PSI:	0
Well Test:	Not Reported	Water Reclamation #:	57

Map ID Direction Distance Elevation	Database	EDR ID Number
AC820 **WNW** **1/2 - 1 Mile** **Lower**	**WA WELLS**	**WALOG1000453876**

Database:	Ecology Well Logs	Well Log ID:	588048
Well Tag:	Not Reported	Project Tag:	Not Reported
Notice of Intent #:	SE04484	Date Received:	20-MAY-09
Diameter:	2	Casing Depth:	12
Well Completion:	30-APR-09	Well Owner:	Alcs Architects | Geoengineers Inc
Well Type:	Resource Protection	Driller #:	Not Reported
Static Level:	0	Flow Rate (GPM):	0
Flow Type:	Not Reported	PSI:	0
Well Test:	Not Reported	Water Reclamation #:	57

AC821 **WNW** **1/2 - 1 Mile** **Lower**	**WA WELLS**	**WALOG1000453875**

Database:	Ecology Well Logs	Well Log ID:	588047
Well Tag:	Not Reported	Project Tag:	Not Reported
Notice of Intent #:	SE04484	Date Received:	20-MAY-09
Diameter:	2	Casing Depth:	4
Well Completion:	30-APR-09	Well Owner:	Alcs Architects | Geoengineers Inc
Well Type:	Resource Protection	Driller #:	Not Reported
Static Level:	0	Flow Rate (GPM):	0
Flow Type:	Not Reported	PSI:	0
Well Test:	Not Reported	Water Reclamation #:	57

AC822 **WNW** **1/2 - 1 Mile** **Lower**	**WA WELLS**	**WALOG1000453874**

Database:	Ecology Well Logs	Well Log ID:	588046
Well Tag:	Not Reported	Project Tag:	Not Reported
Notice of Intent #:	SE04484	Date Received:	20-MAY-09
Diameter:	2	Casing Depth:	4
Well Completion:	30-APR-09	Well Owner:	Alcs Architects | Geoengineers Inc
Well Type:	Resource Protection	Driller #:	Not Reported
Static Level:	0	Flow Rate (GPM):	0
Flow Type:	Not Reported	PSI:	0
Well Test:	Not Reported	Water Reclamation #:	57

AC823 **WNW** **1/2 - 1 Mile** **Lower**	**WA WELLS**	**WALOG1000453879**

Database:	Ecology Well Logs	Well Log ID:	588052
Well Tag:	Not Reported	Project Tag:	Not Reported
Notice of Intent #:	SE04484	Date Received:	20-MAY-09
Diameter:	2	Casing Depth:	10

Well Completion:	30-APR-09	Well Owner:	Alcs Architects | Geoengineers Inc
Well Type:	Resource Protection	Driller #:	Not Reported
Static Level:	0	Flow Rate (GPM):	0
Flow Type:	Not Reported	PSI:	0
Well Test:	Not Reported	Water Reclamation #:	57

AC824
WNW
1/2 - 1 Mile
Lower

WA WELLS **WALOG1000453878**

Database:	Ecology Well Logs	Well Log ID:	588051
Well Tag:	Not Reported	Project Tag:	Not Reported
Notice of Intent #:	SE04484	Date Received:	20-MAY-09
Diameter:	2	Casing Depth:	10
Well Completion:	30-APR-09	Well Owner:	Alcs Architects | Geoengineers Inc
Well Type:	Resource Protection	Driller #:	Not Reported
Static Level:	0	Flow Rate (GPM):	0
Flow Type:	Not Reported	PSI:	0
Well Test:	Not Reported	Water Reclamation #:	57

AC825
WNW
1/2 - 1 Mile
Lower

WA WELLS **WALOG1000453877**

Database:	Ecology Well Logs	Well Log ID:	588050
Well Tag:	Not Reported	Project Tag:	Not Reported
Notice of Intent #:	SE04484	Date Received:	20-MAY-09
Diameter:	2	Casing Depth:	12
Well Completion:	30-APR-09	Well Owner:	Alcs Architects | Geoengineers Inc
Well Type:	Resource Protection	Driller #:	Not Reported
Static Level:	0	Flow Rate (GPM):	0
Flow Type:	Not Reported	PSI:	0
Well Test:	Not Reported	Water Reclamation #:	57

AC826
WNW
1/2 - 1 Mile
Lower

WA WELLS **WALOG1000736156**

Database:	Ecology Well Logs	Well Log ID:	1591198
Well Tag:	Not Reported	Project Tag:	B24
Notice of Intent #:	AE39272	Date Received:	06-OCT-16
Diameter:	2.25	Casing Depth:	12
Well Completion:	22-SEP-16	Well Owner:	City Of Spokane
Well Type:	Decommisioning	Driller #:	2914
Static Level:	0	Flow Rate (GPM):	0
Flow Type:	Dry Hole	PSI:	0
Well Test:	Not Reported	Water Reclamation #:	57

Map ID Direction Distance Elevation	Database	EDR ID Number
AC827 **WNW** **1/2 - 1 Mile** **Lower**	**WA WELLS**	**WALOG1000736251**

Database:	Ecology Well Logs	Well Log ID:	1591293
Well Tag:	Not Reported	Project Tag:	B26
Notice of Intent #:	AE39272	Date Received:	06-OCT-16
Diameter:	2.25	Casing Depth:	2.41666674614
Well Completion:	22-SEP-16	Well Owner:	City Of Spokane
Well Type:	Decommisioning	Driller #:	2914
Static Level:	0	Flow Rate (GPM):	0
Flow Type:	Dry Hole	PSI:	0
Well Test:	Not Reported	Water Reclamation #:	57

AC828 **WNW** **1/2 - 1 Mile** **Lower**	**WA WELLS**	**WALOG1000736250**

Database:	Ecology Well Logs	Well Log ID:	1591292
Well Tag:	Not Reported	Project Tag:	B26
Notice of Intent #:	SE59595	Date Received:	06-OCT-16
Diameter:	2.25	Casing Depth:	2.41666674614
Well Completion:	22-SEP-16	Well Owner:	City Of Spokane
Well Type:	Resource Protection	Driller #:	2914
Static Level:	0	Flow Rate (GPM):	0
Flow Type:	Dry Hole	PSI:	0
Well Test:	Not Reported	Water Reclamation #:	57

AC829 **WNW** **1/2 - 1 Mile** **Lower**	**WA WELLS**	**WALOG1000736249**

Database:	Ecology Well Logs	Well Log ID:	1591291
Well Tag:	Not Reported	Project Tag:	B40
Notice of Intent #:	AE39272	Date Received:	06-OCT-16
Diameter:	2.25	Casing Depth:	15
Well Completion:	22-SEP-16	Well Owner:	City Of Spokane
Well Type:	Decommisioning	Driller #:	2914
Static Level:	161	Flow Rate (GPM):	0
Flow Type:	Static Level	PSI:	0
Well Test:	Not Reported	Water Reclamation #:	57

AC830 **WNW** **1/2 - 1 Mile** **Lower**	**WA WELLS**	**WALOG1000736254**

Database:	Ecology Well Logs	Well Log ID:	1591296
Well Tag:	Not Reported	Project Tag:	B18
Notice of Intent #:	SE59597	Date Received:	06-OCT-16
Diameter:	2.25	Casing Depth:	15

Well Completion:	21-SEP-16	Well Owner:	City Of Spokane
Well Type:	Resource Protection	Driller #:	2914
Static Level:	0	Flow Rate (GPM):	0
Flow Type:	Dry Hole	PSI:	0
Well Test:	Not Reported	Water Reclamation #:	57

AC831
WNW
1/2 - 1 Mile
Lower

WA WELLS **WALOG1000736253**

Database:	Ecology Well Logs	Well Log ID:	1591295
Well Tag:	Not Reported	Project Tag:	B19
Notice of Intent #:	AE39274	Date Received:	06-OCT-16
Diameter:	2.25	Casing Depth:	11
Well Completion:	21-SEP-16	Well Owner:	City Of Spokane
Well Type:	Decommisioning	Driller #:	2914
Static Level:	0	Flow Rate (GPM):	0
Flow Type:	Dry Hole	PSI:	0
Well Test:	Not Reported	Water Reclamation #:	57

AC832
WNW
1/2 - 1 Mile
Lower

WA WELLS **WALOG1000736252**

Database:	Ecology Well Logs	Well Log ID:	1591294
Well Tag:	Not Reported	Project Tag:	B19
Notice of Intent #:	SE59597	Date Received:	06-OCT-16
Diameter:	2.25	Casing Depth:	11
Well Completion:	21-SEP-16	Well Owner:	City Of Spokane
Well Type:	Resource Protection	Driller #:	2914
Static Level:	0	Flow Rate (GPM):	0
Flow Type:	Dry Hole	PSI:	0
Well Test:	Not Reported	Water Reclamation #:	57

AC833
WNW
1/2 - 1 Mile
Lower

WA WELLS **WALOG1000736248**

Database:	Ecology Well Logs	Well Log ID:	1591290
Well Tag:	Not Reported	Project Tag:	B39
Notice of Intent #:	AE39272	Date Received:	06-OCT-16
Diameter:	2.25	Casing Depth:	15
Well Completion:	22-SEP-16	Well Owner:	City Of Spokane
Well Type:	Decommisioning	Driller #:	2914
Static Level:	156	Flow Rate (GPM):	0
Flow Type:	Static Level	PSI:	0
Well Test:	Not Reported	Water Reclamation #:	57

Map ID Direction Distance Elevation	Database	EDR ID Number
AC834 **WNW** **1/2 - 1 Mile** **Lower**	**WA WELLS**	**WALOG1000736244**

Database:	Ecology Well Logs	Well Log ID:	1591286
Well Tag:	Not Reported	Project Tag:	B35
Notice of Intent #:	AE39272	Date Received:	06-OCT-16
Diameter:	2.25	Casing Depth:	15
Well Completion:	22-SEP-16	Well Owner:	City Of Spokane
Well Type:	Decommisioning	Driller #:	2914
Static Level:	173	Flow Rate (GPM):	0
Flow Type:	Static Level	PSI:	0
Well Test:	Not Reported	Water Reclamation #:	57

AC835 **WNW** **1/2 - 1 Mile** **Lower**	**WA WELLS**	**WALOG1000736243**

Database:	Ecology Well Logs	Well Log ID:	1591285
Well Tag:	Not Reported	Project Tag:	B30
Notice of Intent #:	AE39272	Date Received:	06-OCT-16
Diameter:	2.25	Casing Depth:	15
Well Completion:	22-SEP-16	Well Owner:	City Of Spokane
Well Type:	Decommisioning	Driller #:	2914
Static Level:	0	Flow Rate (GPM):	0
Flow Type:	Dry Hole	PSI:	0
Well Test:	Not Reported	Water Reclamation #:	57

AC836 **WNW** **1/2 - 1 Mile** **Lower**	**WA WELLS**	**WALOG1000736242**

Database:	Ecology Well Logs	Well Log ID:	1591284
Well Tag:	Not Reported	Project Tag:	B29
Notice of Intent #:	AE39272	Date Received:	06-OCT-16
Diameter:	2.25	Casing Depth:	15
Well Completion:	22-SEP-16	Well Owner:	City Of Spokane
Well Type:	Decommisioning	Driller #:	2914
Static Level:	0	Flow Rate (GPM):	0
Flow Type:	Dry Hole	PSI:	0
Well Test:	Not Reported	Water Reclamation #:	57

AC837 **WNW** **1/2 - 1 Mile** **Lower**	**WA WELLS**	**WALOG1000736247**

Database:	Ecology Well Logs	Well Log ID:	1591289
Well Tag:	Not Reported	Project Tag:	B38
Notice of Intent #:	AE39272	Date Received:	06-OCT-16
Diameter:	2.25	Casing Depth:	15

Well Completion:	22-SEP-16	Well Owner:	City Of Spokane
Well Type:	Decommisioning	Driller #:	2914
Static Level:	156	Flow Rate (GPM):	0
Flow Type:	Static Level	PSI:	0
Well Test:	Not Reported	Water Reclamation #:	57

AC838
WNW
1/2 - 1 Mile
Lower

WA WELLS **WALOG1000736246**

Database:	Ecology Well Logs	Well Log ID:	1591288
Well Tag:	Not Reported	Project Tag:	B37
Notice of Intent #:	AE39272	Date Received:	06-OCT-16
Diameter:	2.25	Casing Depth:	15
Well Completion:	22-SEP-16	Well Owner:	City Of Spokane
Well Type:	Decommisioning	Driller #:	2914
Static Level:	156	Flow Rate (GPM):	0
Flow Type:	Static Level	PSI:	0
Well Test:	Not Reported	Water Reclamation #:	57

AC839
WNW
1/2 - 1 Mile
Lower

WA WELLS **WALOG1000736245**

Database:	Ecology Well Logs	Well Log ID:	1591287
Well Tag:	Not Reported	Project Tag:	B36
Notice of Intent #:	AE39272	Date Received:	06-OCT-16
Diameter:	2.25	Casing Depth:	15
Well Completion:	22-SEP-16	Well Owner:	City Of Spokane
Well Type:	Decommisioning	Driller #:	2914
Static Level:	180	Flow Rate (GPM):	0
Flow Type:	Static Level	PSI:	0
Well Test:	Not Reported	Water Reclamation #:	57

AC840
WNW
1/2 - 1 Mile
Lower

WA WELLS **WALOG1000812630**

Database:	Ecology Well Logs	Well Log ID:	1672721
Well Tag:	Not Reported	Project Tag:	b0110-148-01
Notice of Intent #:	AE47045	Date Received:	05-FEB-18
Diameter:	8	Casing Depth:	25
Well Completion:	26-JAN-18	Well Owner:	City Of Spokane
Well Type:	Decommisioning	Driller #:	2493
Static Level:	0	Flow Rate (GPM):	0
Flow Type:	Dry Hole	PSI:	0
Well Test:	Not Reported	Water Reclamation #:	57

Map ID Direction Distance Elevation	Database	EDR ID Number
AC841 **WNW** **1/2 - 1 Mile** **Lower**	**WA WELLS**	**WALOG1000812629**

Database:	Ecology Well Logs	Well Log ID:	1672720
Well Tag:	Not Reported	Project Tag:	b0110-148-02
Notice of Intent #:	SE64840	Date Received:	05-FEB-18
Diameter:	8	Casing Depth:	25
Well Completion:	26-JAN-18	Well Owner:	City Of Spokane
Well Type:	Resource Protection	Driller #:	2493
Static Level:	0	Flow Rate (GPM):	0
Flow Type:	Dry Hole	PSI:	0
Well Test:	Not Reported	Water Reclamation #:	57

AC842 **WNW** **1/2 - 1 Mile** **Lower**	**WA WELLS**	**WALOG1000812628**

Database:	Ecology Well Logs	Well Log ID:	1672719
Well Tag:	Not Reported	Project Tag:	b0110-148-01
Notice of Intent #:	SE64840	Date Received:	05-FEB-18
Diameter:	8	Casing Depth:	25
Well Completion:	26-JAN-18	Well Owner:	City Of Spokane
Well Type:	Resource Protection	Driller #:	2493
Static Level:	0	Flow Rate (GPM):	0
Flow Type:	Dry Hole	PSI:	0
Well Test:	Not Reported	Water Reclamation #:	57

AC843 **WNW** **1/2 - 1 Mile** **Lower**	**WA WELLS**	**WALOG1000812633**

Database:	Ecology Well Logs	Well Log ID:	1672724
Well Tag:	Not Reported	Project Tag:	b0110-148-04
Notice of Intent #:	SE64840	Date Received:	05-FEB-18
Diameter:	8	Casing Depth:	20
Well Completion:	26-JAN-18	Well Owner:	City Of Spokane
Well Type:	Resource Protection	Driller #:	2493
Static Level:	0	Flow Rate (GPM):	0
Flow Type:	Dry Hole	PSI:	0
Well Test:	Not Reported	Water Reclamation #:	57

AC844 **WNW** **1/2 - 1 Mile** **Lower**	**WA WELLS**	**WALOG1000812632**

Database:	Ecology Well Logs	Well Log ID:	1672723
Well Tag:	Not Reported	Project Tag:	b0110-148-03
Notice of Intent #:	SE64840	Date Received:	05-FEB-18
Diameter:	8	Casing Depth:	20

Well Completion:	26-JAN-18	Well Owner:	City Of Spokane
Well Type:	Resource Protection	Driller #:	2493
Static Level:	0	Flow Rate (GPM):	0
Flow Type:	Dry Hole	PSI:	0
Well Test:	Not Reported	Water Reclamation #:	57

AC845
WNW
1/2 - 1 Mile
Lower

WA WELLS **WALOG1000812631**

Database:	Ecology Well Logs	Well Log ID:	1672722
Well Tag:	Not Reported	Project Tag:	b0110-148-02
Notice of Intent #:	AE47045	Date Received:	05-FEB-18
Diameter:	8	Casing Depth:	25
Well Completion:	26-JAN-18	Well Owner:	City Of Spokane
Well Type:	Decommisioning	Driller #:	2493
Static Level:	0	Flow Rate (GPM):	0
Flow Type:	Dry Hole	PSI:	0
Well Test:	Not Reported	Water Reclamation #:	57

AC846
WNW
1/2 - 1 Mile
Lower

WA WELLS **WALOG1000780149**

Database:	Ecology Well Logs	Well Log ID:	1672728
Well Tag:	Not Reported	Project Tag:	b0110-148-05
Notice of Intent #:	AE47045	Date Received:	05-FEB-18
Diameter:	8	Casing Depth:	20
Well Completion:	26-JAN-18	Well Owner:	City Of Spokane
Well Type:	Decommisioning	Driller #:	2493
Static Level:	0	Flow Rate (GPM):	0
Flow Type:	Dry Hole	PSI:	0
Well Test:	Not Reported	Water Reclamation #:	57

AC847
WNW
1/2 - 1 Mile
Lower

WA WELLS **WALOG1000736257**

Database:	Ecology Well Logs	Well Log ID:	1591299
Well Tag:	Not Reported	Project Tag:	B17
Notice of Intent #:	AE39274	Date Received:	06-OCT-16
Diameter:	2.25	Casing Depth:	7.41666650772
Well Completion:	21-SEP-16	Well Owner:	City Of Spokane
Well Type:	Decommisioning	Driller #:	2914
Static Level:	0	Flow Rate (GPM):	0
Flow Type:	Dry Hole	PSI:	0
Well Test:	Not Reported	Water Reclamation #:	57

Map ID Direction Distance Elevation	Database	EDR ID Number
AC848 **WNW** **1/2 - 1 Mile** **Lower**	**WA WELLS**	**WALOG1000736256**

Database:	Ecology Well Logs	Well Log ID:	1591298
Well Tag:	Not Reported	Project Tag:	B17
Notice of Intent #:	SE59597	Date Received:	06-OCT-16
Diameter:	2.25	Casing Depth:	7.41666650772
Well Completion:	21-SEP-16	Well Owner:	City Of Spokane
Well Type:	Resource Protection	Driller #:	2914
Static Level:	0	Flow Rate (GPM):	0
Flow Type:	Dry Hole	PSI:	0
Well Test:	Not Reported	Water Reclamation #:	57

AC849 **WNW** **1/2 - 1 Mile** **Lower**	**WA WELLS**	**WALOG1000736255**

Database:	Ecology Well Logs	Well Log ID:	1591297
Well Tag:	Not Reported	Project Tag:	B18
Notice of Intent #:	AE39274	Date Received:	06-OCT-16
Diameter:	2.25	Casing Depth:	15
Well Completion:	21-SEP-16	Well Owner:	City Of Spokane
Well Type:	Decommisioning	Driller #:	2914
Static Level:	0	Flow Rate (GPM):	0
Flow Type:	Dry Hole	PSI:	0
Well Test:	Not Reported	Water Reclamation #:	57

AC850 **WNW** **1/2 - 1 Mile** **Lower**	**WA WELLS**	**WALOG1000780148**

Database:	Ecology Well Logs	Well Log ID:	1672727
Well Tag:	Not Reported	Project Tag:	b0110-148-04
Notice of Intent #:	AE47045	Date Received:	05-FEB-18
Diameter:	8	Casing Depth:	20
Well Completion:	26-JAN-18	Well Owner:	City Of Spokane
Well Type:	Decommisioning	Driller #:	2493
Static Level:	0	Flow Rate (GPM):	0
Flow Type:	Dry Hole	PSI:	0
Well Test:	Not Reported	Water Reclamation #:	57

AC851 **WNW** **1/2 - 1 Mile** **Lower**	**WA WELLS**	**WALOG1000780147**

Database:	Ecology Well Logs	Well Log ID:	1672726
Well Tag:	Not Reported	Project Tag:	b0110-148-03
Notice of Intent #:	AE47045	Date Received:	05-FEB-18
Diameter:	8	Casing Depth:	20

Well Completion:	26-JAN-18	Well Owner:	City Of Spokane
Well Type:	Decommisioning	Driller #:	2493
Static Level:	0	Flow Rate (GPM):	0
Flow Type:	Dry Hole	PSI:	0
Well Test:	Not Reported	Water Reclamation #:	57

AC852
WNW
1/2 - 1 Mile
Lower

WA WELLS **WALOG1000780146**

Database:	Ecology Well Logs	Well Log ID:	1672725
Well Tag:	Not Reported	Project Tag:	b0110-148-05
Notice of Intent #:	SE64840	Date Received:	05-FEB-18
Diameter:	8	Casing Depth:	20
Well Completion:	26-JAN-18	Well Owner:	City Of Spokane
Well Type:	Resource Protection	Driller #:	2493
Static Level:	0	Flow Rate (GPM):	0
Flow Type:	Dry Hole	PSI:	0
Well Test:	Not Reported	Water Reclamation #:	57

AC853
WNW
1/2 - 1 Mile
Lower

WA WELLS **WALOG1000736241**

Database:	Ecology Well Logs	Well Log ID:	1591283
Well Tag:	Not Reported	Project Tag:	B27
Notice of Intent #:	AE39272	Date Received:	06-OCT-16
Diameter:	2.25	Casing Depth:	15
Well Completion:	22-SEP-16	Well Owner:	City Of Spokane
Well Type:	Decommisioning	Driller #:	2914
Static Level:	0	Flow Rate (GPM):	0
Flow Type:	Dry Hole	PSI:	0
Well Test:	Not Reported	Water Reclamation #:	57

AC854
WNW
1/2 - 1 Mile
Lower

WA WELLS **WALOG1000736224**

Database:	Ecology Well Logs	Well Log ID:	1591266
Well Tag:	Not Reported	Project Tag:	B23
Notice of Intent #:	SE59596	Date Received:	06-OCT-16
Diameter:	2.25	Casing Depth:	15
Well Completion:	21-SEP-16	Well Owner:	City Of Spokane
Well Type:	Resource Protection	Driller #:	2914
Static Level:	0	Flow Rate (GPM):	0
Flow Type:	Dry Hole	PSI:	0
Well Test:	Not Reported	Water Reclamation #:	57

Map ID Direction Distance Elevation	Database	EDR ID Number
AC855 **WNW** **1/2 - 1 Mile** **Lower**	**WA WELLS**	**WALOG1000736191**

Database:	Ecology Well Logs	Well Log ID:	1591233
Well Tag:	Not Reported	Project Tag:	B3
Notice of Intent #:	AE39275	Date Received:	07-OCT-16
Diameter:	2.25	Casing Depth:	10
Well Completion:	20-SEP-16	Well Owner:	City Of Spokane
Well Type:	Decommisioning	Driller #:	2914
Static Level:	0	Flow Rate (GPM):	0
Flow Type:	Dry Hole	PSI:	0
Well Test:	Not Reported	Water Reclamation #:	57

AC856 **WNW** **1/2 - 1 Mile** **Lower**	**WA WELLS**	**WALOG1000736164**

Database:	Ecology Well Logs	Well Log ID:	1591206
Well Tag:	Not Reported	Project Tag:	B34
Notice of Intent #:	AE39272	Date Received:	06-OCT-16
Diameter:	2.25	Casing Depth:	11
Well Completion:	22-SEP-16	Well Owner:	City Of Spokane
Well Type:	Decommisioning	Driller #:	2914
Static Level:	0	Flow Rate (GPM):	0
Flow Type:	Dry Hole	PSI:	0
Well Test:	Not Reported	Water Reclamation #:	57

AC857 **WNW** **1/2 - 1 Mile** **Lower**	**WA WELLS**	**WALOG1000736227**

Database:	Ecology Well Logs	Well Log ID:	1591269
Well Tag:	Not Reported	Project Tag:	B25
Notice of Intent #:	AE39273	Date Received:	06-OCT-16
Diameter:	2.25	Casing Depth:	15
Well Completion:	21-SEP-16	Well Owner:	City Of Spokane
Well Type:	Decommisioning	Driller #:	2914
Static Level:	0	Flow Rate (GPM):	0
Flow Type:	Dry Hole	PSI:	0
Well Test:	Not Reported	Water Reclamation #:	57

AC858 **WNW** **1/2 - 1 Mile** **Lower**	**WA WELLS**	**WALOG1000736226**

Database:	Ecology Well Logs	Well Log ID:	1591268
Well Tag:	Not Reported	Project Tag:	B23
Notice of Intent #:	AE39273	Date Received:	06-OCT-16
Diameter:	2.25	Casing Depth:	15

Well Completion:	21-SEP-16	Well Owner:	City Of Spokane
Well Type:	Decommisioning	Driller #:	2914
Static Level:	0	Flow Rate (GPM):	0
Flow Type:	Dry Hole	PSI:	0
Well Test:	Not Reported	Water Reclamation #:	57

AC859
WNW
1/2 - 1 Mile
Lower

WA WELLS **WALOG1000736225**

Database:	Ecology Well Logs	Well Log ID:	1591267
Well Tag:	Not Reported	Project Tag:	B25
Notice of Intent #:	SE59596	Date Received:	06-OCT-16
Diameter:	2.25	Casing Depth:	15
Well Completion:	21-SEP-16	Well Owner:	City Of Spokane
Well Type:	Resource Protection	Driller #:	2914
Static Level:	0	Flow Rate (GPM):	0
Flow Type:	Dry Hole	PSI:	0
Well Test:	Not Reported	Water Reclamation #:	57

AC860
WNW
1/2 - 1 Mile
Lower

WA WELLS **WALOG1000736163**

Database:	Ecology Well Logs	Well Log ID:	1591205
Well Tag:	Not Reported	Project Tag:	B33
Notice of Intent #:	AE39272	Date Received:	06-OCT-16
Diameter:	2.25	Casing Depth:	11
Well Completion:	22-SEP-16	Well Owner:	City Of Spokane
Well Type:	Decommisioning	Driller #:	2914
Static Level:	0	Flow Rate (GPM):	0
Flow Type:	Dry Hole	PSI:	0
Well Test:	Not Reported	Water Reclamation #:	57

AC861
WNW
1/2 - 1 Mile
Lower

WA WELLS **WALOG1000736159**

Database:	Ecology Well Logs	Well Log ID:	1591201
Well Tag:	Not Reported	Project Tag:	B32
Notice of Intent #:	SE59595	Date Received:	06-OCT-16
Diameter:	2.25	Casing Depth:	14
Well Completion:	22-SEP-16	Well Owner:	City Of Spokane
Well Type:	Resource Protection	Driller #:	2914
Static Level:	0	Flow Rate (GPM):	0
Flow Type:	Dry Hole	PSI:	0
Well Test:	Not Reported	Water Reclamation #:	57

Map ID Direction Distance Elevation	Database	EDR ID Number
AC862 **WNW** **1/2 - 1 Mile** **Lower**	**WA WELLS**	**WALOG1000736158**

Database:	Ecology Well Logs	Well Log ID:	1591200
Well Tag:	Not Reported	Project Tag:	B31a
Notice of Intent #:	AE39272	Date Received:	06-OCT-16
Diameter:	2.25	Casing Depth:	10
Well Completion:	22-SEP-16	Well Owner:	City Of Spokane
Well Type:	Decommisioning	Driller #:	2914
Static Level:	0	Flow Rate (GPM):	0
Flow Type:	Dry Hole	PSI:	0
Well Test:	Not Reported	Water Reclamation #:	57

AC863 **WNW** **1/2 - 1 Mile** **Lower**	**WA WELLS**	**WALOG1000736157**

Database:	Ecology Well Logs	Well Log ID:	1591199
Well Tag:	Not Reported	Project Tag:	B31a
Notice of Intent #:	SE59595	Date Received:	06-OCT-16
Diameter:	2.25	Casing Depth:	10
Well Completion:	22-SEP-16	Well Owner:	City Of Spokane
Well Type:	Resource Protection	Driller #:	2914
Static Level:	0	Flow Rate (GPM):	0
Flow Type:	Dry Hole	PSI:	0
Well Test:	Not Reported	Water Reclamation #:	57

AC864 **WNW** **1/2 - 1 Mile** **Lower**	**WA WELLS**	**WALOG1000736162**

Database:	Ecology Well Logs	Well Log ID:	1591204
Well Tag:	Not Reported	Project Tag:	B34
Notice of Intent #:	SE59595	Date Received:	06-OCT-16
Diameter:	2.25	Casing Depth:	11
Well Completion:	22-SEP-16	Well Owner:	City Of Spokane
Well Type:	Resource Protection	Driller #:	2914
Static Level:	0	Flow Rate (GPM):	0
Flow Type:	Dry Hole	PSI:	0
Well Test:	Not Reported	Water Reclamation #:	57

AC865 **WNW** **1/2 - 1 Mile** **Lower**	**WA WELLS**	**WALOG1000736161**

Database:	Ecology Well Logs	Well Log ID:	1591203
Well Tag:	Not Reported	Project Tag:	B33
Notice of Intent #:	SE59595	Date Received:	06-OCT-16
Diameter:	2.25	Casing Depth:	11

Well Completion:	22-SEP-16	Well Owner:	City Of Spokane
Well Type:	Resource Protection	Driller #:	2914
Static Level:	0	Flow Rate (GPM):	0
Flow Type:	Dry Hole	PSI:	0
Well Test:	Not Reported	Water Reclamation #:	57

AC866
WNW
1/2 - 1 Mile
Lower

WA WELLS **WALOG1000736160**

Database:	Ecology Well Logs	Well Log ID:	1591202
Well Tag:	Not Reported	Project Tag:	B32
Notice of Intent #:	AE39272	Date Received:	06-OCT-16
Diameter:	2.25	Casing Depth:	14
Well Completion:	22-SEP-16	Well Owner:	City Of Spokane
Well Type:	Decommisioning	Driller #:	2914
Static Level:	0	Flow Rate (GPM):	0
Flow Type:	Dry Hole	PSI:	0
Well Test:	Not Reported	Water Reclamation #:	57

AC867
WNW
1/2 - 1 Mile
Lower

WA WELLS **WALOG1000736237**

Database:	Ecology Well Logs	Well Log ID:	1591279
Well Tag:	Not Reported	Project Tag:	B37
Notice of Intent #:	SE59595	Date Received:	06-OCT-16
Diameter:	2.25	Casing Depth:	15
Well Completion:	22-SEP-16	Well Owner:	City Of Spokane
Well Type:	Resource Protection	Driller #:	2914
Static Level:	156	Flow Rate (GPM):	0
Flow Type:	Static Level	PSI:	0
Well Test:	Not Reported	Water Reclamation #:	57

AC868
WNW
1/2 - 1 Mile
Lower

WA WELLS **WALOG1000736236**

Database:	Ecology Well Logs	Well Log ID:	1591278
Well Tag:	Not Reported	Project Tag:	B36
Notice of Intent #:	SE59595	Date Received:	06-OCT-16
Diameter:	2.25	Casing Depth:	15
Well Completion:	22-SEP-16	Well Owner:	City Of Spokane
Well Type:	Resource Protection	Driller #:	2914
Static Level:	180	Flow Rate (GPM):	0
Flow Type:	Static Level	PSI:	0
Well Test:	Not Reported	Water Reclamation #:	57

Map ID Direction Distance Elevation	Database	EDR ID Number
AC869 **WNW** **1/2 - 1 Mile** **Lower**	**WA WELLS**	**WALOG1000736235**

Database:	Ecology Well Logs	Well Log ID:	1591277
Well Tag:	Not Reported	Project Tag:	B35
Notice of Intent #:	SE59595	Date Received:	06-OCT-16
Diameter:	2.25	Casing Depth:	15
Well Completion:	22-SEP-16	Well Owner:	City Of Spokane
Well Type:	Resource Protection	Driller #:	2914
Static Level:	173	Flow Rate (GPM):	0
Flow Type:	Static Level	PSI:	0
Well Test:	Not Reported	Water Reclamation #:	57

AC870 **WNW** **1/2 - 1 Mile** **Lower**	**WA WELLS**	**WALOG1000736240**

Database:	Ecology Well Logs	Well Log ID:	1591282
Well Tag:	Not Reported	Project Tag:	B40
Notice of Intent #:	SE59595	Date Received:	06-OCT-16
Diameter:	2.25	Casing Depth:	15
Well Completion:	22-SEP-16	Well Owner:	City Of Spokane
Well Type:	Resource Protection	Driller #:	2914
Static Level:	161	Flow Rate (GPM):	0
Flow Type:	Static Level	PSI:	0
Well Test:	Not Reported	Water Reclamation #:	57

AC871 **WNW** **1/2 - 1 Mile** **Lower**	**WA WELLS**	**WALOG1000736239**

Database:	Ecology Well Logs	Well Log ID:	1591281
Well Tag:	Not Reported	Project Tag:	B39
Notice of Intent #:	SE59595	Date Received:	06-OCT-16
Diameter:	2.25	Casing Depth:	15
Well Completion:	22-SEP-16	Well Owner:	City Of Spokane
Well Type:	Resource Protection	Driller #:	2914
Static Level:	156	Flow Rate (GPM):	0
Flow Type:	Static Level	PSI:	0
Well Test:	Not Reported	Water Reclamation #:	57

AC872 **WNW** **1/2 - 1 Mile** **Lower**	**WA WELLS**	**WALOG1000736238**

Database:	Ecology Well Logs	Well Log ID:	1591280
Well Tag:	Not Reported	Project Tag:	B38
Notice of Intent #:	SE59595	Date Received:	06-OCT-16
Diameter:	2.25	Casing Depth:	15

Well Completion:	22-SEP-16	Well Owner:	City Of Spokane
Well Type:	Resource Protection	Driller #:	2914
Static Level:	156	Flow Rate (GPM):	0
Flow Type:	Static Level	PSI:	0
Well Test:	Not Reported	Water Reclamation #:	57

AC873
WNW
1/2 - 1 Mile
Lower

WA WELLS **WALOG1000736234**

Database:	Ecology Well Logs	Well Log ID:	1591276
Well Tag:	Not Reported	Project Tag:	B30
Notice of Intent #:	SE59595	Date Received:	06-OCT-16
Diameter:	2.25	Casing Depth:	15
Well Completion:	22-SEP-16	Well Owner:	City Of Spokane
Well Type:	Resource Protection	Driller #:	2914
Static Level:	0	Flow Rate (GPM):	0
Flow Type:	Dry Hole	PSI:	0
Well Test:	Not Reported	Water Reclamation #:	57

AC874
WNW
1/2 - 1 Mile
Lower

WA WELLS **WALOG1000736230**

Database:	Ecology Well Logs	Well Log ID:	1591272
Well Tag:	Not Reported	Project Tag:	B22a
Notice of Intent #:	SE59596	Date Received:	06-OCT-16
Diameter:	2.25	Casing Depth:	6
Well Completion:	21-SEP-16	Well Owner:	City Of Spokane
Well Type:	Resource Protection	Driller #:	2914
Static Level:	0	Flow Rate (GPM):	0
Flow Type:	Dry Hole	PSI:	0
Well Test:	Not Reported	Water Reclamation #:	57

AC875
WNW
1/2 - 1 Mile
Lower

WA WELLS **WALOG1000736229**

Database:	Ecology Well Logs	Well Log ID:	1591271
Well Tag:	Not Reported	Project Tag:	B24
Notice of Intent #:	AE39273	Date Received:	06-OCT-16
Diameter:	2.25	Casing Depth:	12
Well Completion:	21-SEP-16	Well Owner:	City Of Spokane
Well Type:	Decommisioning	Driller #:	2914
Static Level:	0	Flow Rate (GPM):	0
Flow Type:	Dry Hole	PSI:	0
Well Test:	Not Reported	Water Reclamation #:	57

Map ID Direction Distance Elevation	Database	EDR ID Number
AC876 **WNW** **1/2 - 1 Mile** **Lower**	**WA WELLS**	**WALOG1000736228**

Database:	Ecology Well Logs	Well Log ID:	1591270
Well Tag:	Not Reported	Project Tag:	B24
Notice of Intent #:	SE59596	Date Received:	06-OCT-16
Diameter:	2.25	Casing Depth:	12
Well Completion:	21-SEP-16	Well Owner:	City Of Spokane
Well Type:	Resource Protection	Driller #:	2914
Static Level:	0	Flow Rate (GPM):	0
Flow Type:	Dry Hole	PSI:	0
Well Test:	Not Reported	Water Reclamation #:	57

AC877 **WNW** **1/2 - 1 Mile** **Lower**	**WA WELLS**	**WALOG1000736233**

Database:	Ecology Well Logs	Well Log ID:	1591275
Well Tag:	Not Reported	Project Tag:	B29
Notice of Intent #:	SE59595	Date Received:	06-OCT-16
Diameter:	2.25	Casing Depth:	15
Well Completion:	22-SEP-16	Well Owner:	City Of Spokane
Well Type:	Resource Protection	Driller #:	2914
Static Level:	0	Flow Rate (GPM):	0
Flow Type:	Dry Hole	PSI:	0
Well Test:	Not Reported	Water Reclamation #:	57

AC878 **WNW** **1/2 - 1 Mile** **Lower**	**WA WELLS**	**WALOG1000736232**

Database:	Ecology Well Logs	Well Log ID:	1591274
Well Tag:	Not Reported	Project Tag:	B27
Notice of Intent #:	SE59595	Date Received:	06-OCT-16
Diameter:	2.25	Casing Depth:	15
Well Completion:	22-SEP-16	Well Owner:	City Of Spokane
Well Type:	Resource Protection	Driller #:	2914
Static Level:	0	Flow Rate (GPM):	0
Flow Type:	Dry Hole	PSI:	0
Well Test:	Not Reported	Water Reclamation #:	57

AC879 **WNW** **1/2 - 1 Mile** **Lower**	**WA WELLS**	**WALOG1000736231**

Database:	Ecology Well Logs	Well Log ID:	1591273
Well Tag:	Not Reported	Project Tag:	B22a
Notice of Intent #:	AE39273	Date Received:	06-OCT-16
Diameter:	2.25	Casing Depth:	6

Well Completion:	21-SEP-16	Well Owner:	City Of Spokane
Well Type:	Decommisioning	Driller #:	2914
Static Level:	0	Flow Rate (GPM):	0
Flow Type:	Dry Hole	PSI:	0
Well Test:	Not Reported	Water Reclamation #:	57

880
NNW
1/2 - 1 Mile
Lower

FED USGS **USGS40001267270**

Organization ID:	USGS-WA		
Organization Name:	USGS Washington Water Science Center		
Monitor Location:	25N/43E-17E01	Type:	Well
Description:	Not Reported	HUC:	17010305
Drainage Area:	Not Reported	Drainage Area Units:	Not Reported
Contrib Drainage Area:	Not Reported	Contrib Drainage Area Unts:	Not Reported
Aquifer:	Not Reported	Formation Type:	Not Reported
Aquifer Type:	Not Reported	Construction Date:	19510101
Well Depth:	35	Well Depth Units:	ft
Well Hole Depth:	Not Reported	Well Hole Depth Units:	Not Reported

Ground water levels,Number of Measurements:	1	Level reading date:	1951-04-23
Feet below surface:	27	Feet to sea level:	Not Reported
Note:	Not Reported		

AD881
SSW
1/2 - 1 Mile
Higher

WA WELLS **WALOG1000501522**

Database:	Ecology Well Logs	Well Log ID:	681821
Well Tag:	Not Reported	Project Tag:	Not Reported
Notice of Intent #:	SE07440	Date Received:	29-JUN-10
Diameter:	5	Casing Depth:	20
Well Completion:	09-MAY-10	Well Owner:	Providence Sacred Heart Med Ctr
Well Type:	Resource Protection	Driller #:	Not Reported
Static Level:	0	Flow Rate (GPM):	0
Flow Type:	Not Reported	PSI:	0
Well Test:	Not Reported	Water Reclamation #:	57

AD882
SSW
1/2 - 1 Mile
Higher

WA WELLS **WALOG1000438544**

Database:	Ecology Well Logs	Well Log ID:	566905
Well Tag:	Not Reported	Project Tag:	Not Reported
Notice of Intent #:	A022237	Date Received:	28-JAN-09
Diameter:	8	Casing Depth:	20
Well Completion:	12-NOV-94	Well Owner:	B & B Oil Co
Well Type:	Decommisioning	Driller #:	Not Reported
Static Level:	0	Flow Rate (GPM):	0
Flow Type:	Not Reported	PSI:	0
Well Test:	Not Reported	Water Reclamation #:	57

Map ID Direction Distance Elevation	Database	EDR ID Number
AD883 **SSW** **1/2 - 1 Mile** **Higher**	**WA WELLS**	**WALOG1000162858**

Database:	Ecology Well Logs	Well Log ID:	177368
Well Tag:	Not Reported	Project Tag:	Not Reported
Notice of Intent #:	Not Reported	Date Received:	Not Reported
Diameter:	8	Casing Depth:	0
Well Completion:	Not Reported	Well Owner:	B & B Oil Co.
Well Type:	Water	Driller #:	Not Reported
Static Level:	0	Flow Rate (GPM):	0
Flow Type:	Not Reported	PSI:	0
Well Test:	Not Reported	Water Reclamation #:	57

AD884 **SSW** **1/2 - 1 Mile** **Higher**	**WA WELLS**	**WALOG1000501523**

Database:	Ecology Well Logs	Well Log ID:	681823
Well Tag:	APA604	Project Tag:	Not Reported
Notice of Intent #:	RE04551	Date Received:	29-JUN-10
Diameter:	5	Casing Depth:	45
Well Completion:	08-MAY-10		
Well Owner:	Facilities Department Providence Sa | Geoengineers		
Well Type:	Resource Protection	Driller #:	Not Reported
Static Level:	0	Flow Rate (GPM):	0
Flow Type:	Not Reported	PSI:	0
Well Test:	Not Reported	Water Reclamation #:	57

AD885 **SSW** **1/2 - 1 Mile** **Higher**	**WA WELLS**	**WALOG1000700688**

Database:	Ecology Well Logs	Well Log ID:	1306295
Well Tag:	BJW840	Project Tag:	Not Reported
Notice of Intent #:	GE00614	Date Received:	16-DEC-15
Diameter:	8	Casing Depth:	360
Well Completion:	29-OCT-15	Well Owner:	Avista Corporation
Well Type:	Resource Protection	Driller #:	2515
Static Level:	0	Flow Rate (GPM):	0
Flow Type:	Not Applicable	PSI:	0
Well Test:	Not Reported	Water Reclamation #:	57

AD886 **SSW** **1/2 - 1 Mile** **Higher**	**WA WELLS**	**WALOG1000546564**

Database:	Ecology Well Logs	Well Log ID:	768984
Well Tag:	Not Reported	Project Tag:	Not Reported
Notice of Intent #:	AE15896	Date Received:	17-JAN-12

Diameter:	6	Casing Depth:	0
Well Completion:	14-DEC-11		
Well Owner:	Providence Sacred Heart | Allwest Testing & Engineering		
Well Type:	Decommisioning	Driller #:	Not Reported
Static Level:	0	Flow Rate (GPM):	0
Flow Type:	Not Reported	PSI:	0
Well Test:	Not Reported	Water Reclamation #:	57

AD887
SSW **WA WELLS** **WALOG1000546563**
1/2 - 1 Mile
Higher

Database:	Ecology Well Logs	Well Log ID:	768982
Well Tag:	Not Reported	Project Tag:	Not Reported
Notice of Intent #:	SE44370	Date Received:	17-JAN-12
Diameter:	6	Casing Depth:	100
Well Completion:	14-DEC-11		
Well Owner:	Providence Sacred Heart | Allwest Testing & Engineering		
Well Type:	Resource Protection	Driller #:	Not Reported
Static Level:	0	Flow Rate (GPM):	0
Flow Type:	Not Reported	PSI:	0
Well Test:	Not Reported	Water Reclamation #:	57

AE888
WSW **WA WELLS** **WALOG1000447538**
1/2 - 1 Mile
Higher

Database:	Ecology Well Logs	Well Log ID:	579270
Well Tag:	Not Reported	Project Tag:	Not Reported
Notice of Intent #:	A084404	Date Received:	07-SEP-06
Diameter:	0	Casing Depth:	8
Well Completion:	14-AUG-06	Well Owner:	619 Bar And Grill | Cambria
Well Type:	Decommisioning	Driller #:	Not Reported
Static Level:	0	Flow Rate (GPM):	0
Flow Type:	Not Reported	PSI:	0
Well Test:	Not Reported	Water Reclamation #:	57

AE889
WSW **WA WELLS** **WALOG1000446150**
1/2 - 1 Mile
Higher

Database:	Ecology Well Logs	Well Log ID:	577596
Well Tag:	Not Reported	Project Tag:	Not Reported
Notice of Intent #:	S030722	Date Received:	07-SEP-06
Diameter:	0	Casing Depth:	8
Well Completion:	14-AUG-06	Well Owner:	619 Bar And Grill | Cambria
Well Type:	Resource Protection	Driller #:	Not Reported
Static Level:	0	Flow Rate (GPM):	0
Flow Type:	Not Reported	PSI:	0
Well Test:	Not Reported	Water Reclamation #:	57

Map ID Direction Distance Elevation	Database	EDR ID Number
AE890 **WSW** **1/2 - 1 Mile** **Higher**	**WA WELLS**	**WALOG1000447539**

Database:	Ecology Well Logs	Well Log ID:	579271
Well Tag:	Not Reported	Project Tag:	Not Reported
Notice of Intent #:	A084404	Date Received:	07-SEP-06
Diameter:	0	Casing Depth:	8
Well Completion:	14-AUG-06	Well Owner:	619 Bar And Grill | Cambria
Well Type:	Decommisioning	Driller #:	Not Reported
Static Level:	0	Flow Rate (GPM):	0
Flow Type:	Not Reported	PSI:	0
Well Test:	Not Reported	Water Reclamation #:	57

AE891 **WSW** **1/2 - 1 Mile** **Higher**	**WA WELLS**	**WALOG1000447541**

Database:	Ecology Well Logs	Well Log ID:	579273
Well Tag:	Not Reported	Project Tag:	Not Reported
Notice of Intent #:	A084404	Date Received:	07-SEP-06
Diameter:	0	Casing Depth:	8
Well Completion:	14-AUG-06	Well Owner:	619 Bar And Grill | Cambria
Well Type:	Decommisioning	Driller #:	Not Reported
Static Level:	0	Flow Rate (GPM):	0
Flow Type:	Not Reported	PSI:	0
Well Test:	Not Reported	Water Reclamation #:	57

AE892 **WSW** **1/2 - 1 Mile** **Higher**	**WA WELLS**	**WALOG1000447540**

Database:	Ecology Well Logs	Well Log ID:	579272
Well Tag:	Not Reported	Project Tag:	Not Reported
Notice of Intent #:	A084404	Date Received:	07-SEP-06
Diameter:	0	Casing Depth:	8
Well Completion:	14-AUG-06	Well Owner:	619 Bar And Grill | Cambria
Well Type:	Decommisioning	Driller #:	Not Reported
Static Level:	0	Flow Rate (GPM):	0
Flow Type:	Not Reported	PSI:	0
Well Test:	Not Reported	Water Reclamation #:	57

AE893 **WSW** **1/2 - 1 Mile** **Higher**	**WA WELLS**	**WALOG1000446149**

Database:	Ecology Well Logs	Well Log ID:	577595
Well Tag:	Not Reported	Project Tag:	Not Reported
Notice of Intent #:	S030722	Date Received:	07-SEP-06
Diameter:	0	Casing Depth:	8

Well Completion:	14-AUG-06	Well Owner:	619 Bar And Grill | Cambria
Well Type:	Resource Protection	Driller #:	Not Reported
Static Level:	0	Flow Rate (GPM):	0
Flow Type:	Not Reported	PSI:	0
Well Test:	Not Reported	Water Reclamation #:	57

AE894
WSW
1/2 - 1 Mile
Higher

WA WELLS **WALOG1000401125**

Database:	Ecology Well Logs	Well Log ID:	515269
Well Tag:	Not Reported	Project Tag:	Not Reported
Notice of Intent #:	S002730	Date Received:	29-DEC-98
Diameter:	2	Casing Depth:	16.5
Well Completion:	29-DEC-98	Well Owner:	Spokane Public Schools
Well Type:	Resource Protection	Driller #:	Not Reported
Static Level:	0	Flow Rate (GPM):	0
Flow Type:	Not Reported	PSI:	0
Well Test:	Not Reported	Water Reclamation #:	57

AE895
WSW
1/2 - 1 Mile
Higher

WA WELLS **WALOG1000401124**

Database:	Ecology Well Logs	Well Log ID:	515267
Well Tag:	Not Reported	Project Tag:	Not Reported
Notice of Intent #:	S002730	Date Received:	29-DEC-98
Diameter:	2	Casing Depth:	16.5
Well Completion:	29-DEC-98	Well Owner:	Spokane Public Schools
Well Type:	Resource Protection	Driller #:	Not Reported
Static Level:	0	Flow Rate (GPM):	0
Flow Type:	Not Reported	PSI:	0
Well Test:	Not Reported	Water Reclamation #:	57

AE896
WSW
1/2 - 1 Mile
Higher

WA WELLS **WALOG1000401126**

Database:	Ecology Well Logs	Well Log ID:	515270
Well Tag:	Not Reported	Project Tag:	Not Reported
Notice of Intent #:	S002730	Date Received:	29-DEC-98
Diameter:	2	Casing Depth:	12
Well Completion:	29-DEC-98	Well Owner:	Spokane Public Schools
Well Type:	Resource Protection	Driller #:	Not Reported
Static Level:	0	Flow Rate (GPM):	0
Flow Type:	Not Reported	PSI:	0
Well Test:	Not Reported	Water Reclamation #:	57

Map ID Direction Distance Elevation	Database	EDR ID Number
AE897 **WSW** **1/2 - 1 Mile** **Higher**	**WA WELLS**	**WALOG1000446148**

Database:	Ecology Well Logs	Well Log ID:	577594
Well Tag:	Not Reported	Project Tag:	Not Reported
Notice of Intent #:	S030722	Date Received:	07-SEP-06
Diameter:	0	Casing Depth:	8
Well Completion:	14-AUG-06	Well Owner:	619 Bar And Grill | Cambria
Well Type:	Resource Protection	Driller #:	Not Reported
Static Level:	0	Flow Rate (GPM):	0
Flow Type:	Not Reported	PSI:	0
Well Test:	Not Reported	Water Reclamation #:	57

AE898 **WSW** **1/2 - 1 Mile** **Higher**	**WA WELLS**	**WALOG1000401127**

Database:	Ecology Well Logs	Well Log ID:	515272
Well Tag:	Not Reported	Project Tag:	Not Reported
Notice of Intent #:	S002730	Date Received:	29-DEC-98
Diameter:	2	Casing Depth:	12
Well Completion:	29-DEC-98	Well Owner:	Spokane Public Schools
Well Type:	Resource Protection	Driller #:	Not Reported
Static Level:	0	Flow Rate (GPM):	0
Flow Type:	Not Reported	PSI:	0
Well Test:	Not Reported	Water Reclamation #:	57

AE899 **WSW** **1/2 - 1 Mile** **Higher**	**WA WELLS**	**WALOG1000447542**

Database:	Ecology Well Logs	Well Log ID:	579274
Well Tag:	Not Reported	Project Tag:	Not Reported
Notice of Intent #:	A084404	Date Received:	07-SEP-06
Diameter:	0	Casing Depth:	8
Well Completion:	14-AUG-06	Well Owner:	619 Bar And Grill | Cambria
Well Type:	Decommisioning	Driller #:	Not Reported
Static Level:	0	Flow Rate (GPM):	0
Flow Type:	Not Reported	PSI:	0
Well Test:	Not Reported	Water Reclamation #:	57

AE900 **WSW** **1/2 - 1 Mile** **Higher**	**WA WELLS**	**WALOG1000787991**

Database:	Ecology Well Logs	Well Log ID:	1718887
Well Tag:	Not Reported	Project Tag:	b23468-3
Notice of Intent #:	SE66525	Date Received:	10-JUL-18
Diameter:	8	Casing Depth:	20

Well Completion:	20-JUN-18	Well Owner:	South Spokane Mob
Well Type:	Resource Protection	Driller #:	2493
Static Level:	0	Flow Rate (GPM):	0
Flow Type:	Dry Hole	PSI:	0
Well Test:	Not Reported	Water Reclamation #:	57

AE901
WSW
1/2 - 1 Mile
Higher

WA WELLS **WALOG1000787990**

Database:	Ecology Well Logs	Well Log ID:	1718886
Well Tag:	Not Reported	Project Tag:	b23468-2
Notice of Intent #:	SE66525	Date Received:	10-JUL-18
Diameter:	8	Casing Depth:	20
Well Completion:	20-JUN-18	Well Owner:	South Spokane Mob
Well Type:	Resource Protection	Driller #:	2493
Static Level:	0	Flow Rate (GPM):	0
Flow Type:	Dry Hole	PSI:	0
Well Test:	Not Reported	Water Reclamation #:	57

AE902
WSW
1/2 - 1 Mile
Higher

WA WELLS **WALOG1000787992**

Database:	Ecology Well Logs	Well Log ID:	1718888
Well Tag:	Not Reported	Project Tag:	b23468-1
Notice of Intent #:	AE49616	Date Received:	10-JUL-18
Diameter:	8	Casing Depth:	20
Well Completion:	20-JUN-18	Well Owner:	South Spokane Mob
Well Type:	Decommisioning	Driller #:	2493
Static Level:	0	Flow Rate (GPM):	0
Flow Type:	Dry Hole	PSI:	0
Well Test:	Not Reported	Water Reclamation #:	57

AE903
WSW
1/2 - 1 Mile
Higher

WA WELLS **WALOG1000787994**

Database:	Ecology Well Logs	Well Log ID:	1718890
Well Tag:	Not Reported	Project Tag:	b23468-3
Notice of Intent #:	AE49616	Date Received:	10-JUL-18
Diameter:	8	Casing Depth:	20
Well Completion:	20-JUN-18	Well Owner:	South Spokane Mob
Well Type:	Decommisioning	Driller #:	2493
Static Level:	0	Flow Rate (GPM):	0
Flow Type:	Dry Hole	PSI:	0
Well Test:	Not Reported	Water Reclamation #:	57

Map ID Direction Distance Elevation	Database	EDR ID Number
AE904 **WSW** **1/2 - 1 Mile** **Higher**	**WA WELLS**	**WALOG1000787993**

Database:	Ecology Well Logs	Well Log ID:	1718889
Well Tag:	Not Reported	Project Tag:	b23468-2
Notice of Intent #:	AE49616	Date Received:	10-JUL-18
Diameter:	8	Casing Depth:	20
Well Completion:	20-JUN-18	Well Owner:	South Spokane Mob
Well Type:	Decommisioning	Driller #:	2493
Static Level:	0	Flow Rate (GPM):	0
Flow Type:	Dry Hole	PSI:	0
Well Test:	Not Reported	Water Reclamation #:	57

AE905 **WSW** **1/2 - 1 Mile** **Higher**	**WA WELLS**	**WALOG1000787989**

Database:	Ecology Well Logs	Well Log ID:	1718885
Well Tag:	Not Reported	Project Tag:	b23468-1
Notice of Intent #:	SE66525	Date Received:	10-JUL-18
Diameter:	8	Casing Depth:	20
Well Completion:	20-JUN-18	Well Owner:	South Spokane Mob
Well Type:	Resource Protection	Driller #:	2493
Static Level:	0	Flow Rate (GPM):	0
Flow Type:	Dry Hole	PSI:	0
Well Test:	Not Reported	Water Reclamation #:	57

AE906 **WSW** **1/2 - 1 Mile** **Higher**	**WA WELLS**	**WALOG1000711103**

Database:	Ecology Well Logs	Well Log ID:	1700824
Well Tag:	Not Reported	Project Tag:	Not Reported
Notice of Intent #:	SE65634	Date Received:	07-MAY-18
Diameter:	5	Casing Depth:	15
Well Completion:	03-APR-18	Well Owner:	Spokane Public Schools
Well Type:	Resource Protection	Driller #:	1816
Static Level:	0	Flow Rate (GPM):	0
Flow Type:	Dry Hole	PSI:	0
Well Test:	Not Reported	Water Reclamation #:	57

AE907 **WSW** **1/2 - 1 Mile** **Higher**	**WA WELLS**	**WALOG1000447543**

Database:	Ecology Well Logs	Well Log ID:	579275
Well Tag:	Not Reported	Project Tag:	Not Reported
Notice of Intent #:	A084404	Date Received:	07-SEP-06
Diameter:	0	Casing Depth:	8

Well Completion:	14-AUG-06	Well Owner:	619 Bar And Grill | Cambria
Well Type:	Decommisioning	Driller #:	Not Reported
Static Level:	0	Flow Rate (GPM):	0
Flow Type:	Not Reported	PSI:	0
Well Test:	Not Reported	Water Reclamation #:	57

AE908
WSW
1/2 - 1 Mile
Higher

WA WELLS **WALOG1000711104**

Database:	Ecology Well Logs	Well Log ID:	1700825
Well Tag:	Not Reported	Project Tag:	Not Reported
Notice of Intent #:	AE48209	Date Received:	07-MAY-18
Diameter:	5	Casing Depth:	15
Well Completion:	03-APR-18	Well Owner:	Spokane Public Schools
Well Type:	Decommisioning	Driller #:	1816
Static Level:	0	Flow Rate (GPM):	0
Flow Type:	Dry Hole	PSI:	0
Well Test:	Not Reported	Water Reclamation #:	57

AE909
WSW
1/2 - 1 Mile
Higher

WA WELLS **WALOG1000711106**

Database:	Ecology Well Logs	Well Log ID:	1700827
Well Tag:	Not Reported	Project Tag:	Not Reported
Notice of Intent #:	AE48209	Date Received:	07-MAY-18
Diameter:	5	Casing Depth:	12
Well Completion:	03-APR-18	Well Owner:	Spokane Public Schools
Well Type:	Decommisioning	Driller #:	1816
Static Level:	0	Flow Rate (GPM):	0
Flow Type:	Dry Hole	PSI:	0
Well Test:	Not Reported	Water Reclamation #:	57

AE910
WSW
1/2 - 1 Mile
Higher

WA WELLS **WALOG1000711105**

Database:	Ecology Well Logs	Well Log ID:	1700826
Well Tag:	Not Reported	Project Tag:	Not Reported
Notice of Intent #:	SE65634	Date Received:	07-MAY-18
Diameter:	5	Casing Depth:	12
Well Completion:	03-APR-18	Well Owner:	Spokane Public Schools
Well Type:	Resource Protection	Driller #:	1816
Static Level:	0	Flow Rate (GPM):	0
Flow Type:	Dry Hole	PSI:	0
Well Test:	Not Reported	Water Reclamation #:	57

Map ID Direction Distance Elevation	Database	EDR ID Number
AF911 **NNW** **1/2 - 1 Mile** **Lower**	**FED USGS**	**USGS40001267276**

Organization ID:	USGS-WA		
Organization Name:	USGS Washington Water Science Center		
Monitor Location:	25N/43E-17D02	Type:	Well
Description:	Not Reported	HUC:	17010305
Drainage Area:	Not Reported	Drainage Area Units:	Not Reported
Contrib Drainage Area:	Not Reported	Contrib Drainage Area Unts:	Not Reported
Aquifer:	Not Reported	Formation Type:	Not Reported
Aquifer Type:	Not Reported	Construction Date:	19510101
Well Depth:	51	Well Depth Units:	ft
Well Hole Depth:	Not Reported	Well Hole Depth Units:	Not Reported

Ground water levels,Number of Measurements:	1	Level reading date:	1951-04-23
Feet below surface:	32.30	Feet to sea level:	Not Reported
Note:	Not Reported		

AF912 **NNW** **1/2 - 1 Mile** **Lower**	**FED USGS**	**USGS40001267277**

Organization ID:	USGS-WA		
Organization Name:	USGS Washington Water Science Center		
Monitor Location:	25N/43E-17D03	Type:	Well
Description:	Not Reported	HUC:	17010305
Drainage Area:	Not Reported	Drainage Area Units:	Not Reported
Contrib Drainage Area:	Not Reported	Contrib Drainage Area Unts:	Not Reported
Aquifer:	Not Reported	Formation Type:	Not Reported
Aquifer Type:	Not Reported	Construction Date:	19210101
Well Depth:	47	Well Depth Units:	ft
Well Hole Depth:	Not Reported	Well Hole Depth Units:	Not Reported

Ground water levels,Number of Measurements:	1	Level reading date:	1951-04-23
Feet below surface:	32.51	Feet to sea level:	Not Reported
Note:	Not Reported		

AG913 **NW** **1/2 - 1 Mile** **Lower**	**FED USGS**	**USGS40001267102**

Organization ID:	USGS-WA		
Organization Name:	USGS Washington Water Science Center		
Monitor Location:	25N/43E-18G01	Type:	Well
Description:	Not Reported	HUC:	17010305
Drainage Area:	Not Reported	Drainage Area Units:	Not Reported
Contrib Drainage Area:	Not Reported	Contrib Drainage Area Unts:	Not Reported
Aquifer:	Not Reported	Formation Type:	Columbia River Basalt Group
Aquifer Type:	Not Reported	Construction Date:	19370101
Well Depth:	635	Well Depth Units:	ft
Well Hole Depth:	Not Reported	Well Hole Depth Units:	Not Reported

Ground water levels,Number of Measurements:	1	Level reading date:	1951-05-01
Feet below surface:	79	Feet to sea level:	Not Reported
Note:	Not Reported		

AH914
East
1/2 - 1 Mile
Lower

WA WELLS **WALOG1000625779**

Database:	Ecology Well Logs	Well Log ID:	924336
Well Tag:	Not Reported	Project Tag:	B1
Notice of Intent #:	SE52189	Date Received:	20-AUG-14
Diameter:	7.75	Casing Depth:	25
Well Completion:	24-JUL-14	Well Owner:	City Of Spokane
Well Type:	Resource Protection	Driller #:	2493
Static Level:	0	Flow Rate (GPM):	0
Flow Type:	Not Applicable	PSI:	0
Well Test:	Not Reported	Water Reclamation #:	57

AH915
East
1/2 - 1 Mile
Lower

WA WELLS **WALOG1000625780**

Database:	Ecology Well Logs	Well Log ID:	924337
Well Tag:	Not Reported	Project Tag:	B2
Notice of Intent #:	AE27955	Date Received:	20-AUG-14
Diameter:	7.75	Casing Depth:	25
Well Completion:	24-JUL-14	Well Owner:	City Of Spokane
Well Type:	Decommisioning	Driller #:	2493
Static Level:	0	Flow Rate (GPM):	0
Flow Type:	Not Applicable	PSI:	0
Well Test:	Not Reported	Water Reclamation #:	57

AH916
East
1/2 - 1 Mile
Lower

WA WELLS **WALOG1000625777**

Database:	Ecology Well Logs	Well Log ID:	924334
Well Tag:	Not Reported	Project Tag:	B3
Notice of Intent #:	SE52189	Date Received:	20-AUG-14
Diameter:	7.75	Casing Depth:	25
Well Completion:	24-JUL-14	Well Owner:	City Of Spokane
Well Type:	Resource Protection	Driller #:	2493
Static Level:	0	Flow Rate (GPM):	0
Flow Type:	Not Applicable	PSI:	0
Well Test:	Not Reported	Water Reclamation #:	57

Map ID Direction Distance Elevation	Database	EDR ID Number
AH917 **East** **1/2 - 1 Mile** **Lower**	**WA WELLS**	**WALOG1000625778**

Database:	Ecology Well Logs	Well Log ID:	924335
Well Tag:	Not Reported	Project Tag:	B5
Notice of Intent #:	SE52189	Date Received:	20-AUG-14
Diameter:	7.75	Casing Depth:	25
Well Completion:	24-JUL-14	Well Owner:	City Of Spokane
Well Type:	Resource Protection	Driller #:	2493
Static Level:	0	Flow Rate (GPM):	0
Flow Type:	Not Applicable	PSI:	0
Well Test:	Not Reported	Water Reclamation #:	57

AH918 **East** **1/2 - 1 Mile** **Lower**	**WA WELLS**	**WALOG1000625783**

Database:	Ecology Well Logs	Well Log ID:	924340
Well Tag:	Not Reported	Project Tag:	B13
Notice of Intent #:	SE52188	Date Received:	20-AUG-14
Diameter:	7.75	Casing Depth:	30
Well Completion:	30-JUL-14	Well Owner:	City Of Spokane
Well Type:	Resource Protection	Driller #:	2493
Static Level:	0	Flow Rate (GPM):	0
Flow Type:	Not Applicable	PSI:	0
Well Test:	Not Reported	Water Reclamation #:	57

AH919 **East** **1/2 - 1 Mile** **Lower**	**WA WELLS**	**WALOG1000625784**

Database:	Ecology Well Logs	Well Log ID:	924341
Well Tag:	Not Reported	Project Tag:	B11
Notice of Intent #:	AE27954	Date Received:	20-AUG-14
Diameter:	7.75	Casing Depth:	30
Well Completion:	30-JUL-14	Well Owner:	City Of Spokane
Well Type:	Decommisioning	Driller #:	2493
Static Level:	0	Flow Rate (GPM):	0
Flow Type:	Not Applicable	PSI:	0
Well Test:	Not Reported	Water Reclamation #:	57

AH920 **East** **1/2 - 1 Mile** **Lower**	**WA WELLS**	**WALOG1000625781**

Database:	Ecology Well Logs	Well Log ID:	924338
Well Tag:	Not Reported	Project Tag:	B4
Notice of Intent #:	AE27955	Date Received:	20-AUG-14
Diameter:	7.75	Casing Depth:	25

Well Completion:	24-JUL-14	Well Owner:	City Of Spokane
Well Type:	Decommisioning	Driller #:	2493
Static Level:	0	Flow Rate (GPM):	0
Flow Type:	Not Applicable	PSI:	0
Well Test:	Not Reported	Water Reclamation #:	57

AH921
East
1/2 - 1 Mile
Lower

WA WELLS **WALOG1000625782**

Database:	Ecology Well Logs	Well Log ID:	924339
Well Tag:	Not Reported	Project Tag:	B11
Notice of Intent #:	SE52188	Date Received:	20-AUG-14
Diameter:	7.75	Casing Depth:	30
Well Completion:	30-JUL-14	Well Owner:	City Of Spokane
Well Type:	Resource Protection	Driller #:	2493
Static Level:	0	Flow Rate (GPM):	0
Flow Type:	Not Applicable	PSI:	0
Well Test:	Not Reported	Water Reclamation #:	57

AH922
East
1/2 - 1 Mile
Lower

WA WELLS **WALOG1000625667**

Database:	Ecology Well Logs	Well Log ID:	924223
Well Tag:	Not Reported	Project Tag:	B10
Notice of Intent #:	SE52188	Date Received:	20-AUG-14
Diameter:	7.75	Casing Depth:	30
Well Completion:	30-JUL-14	Well Owner:	City Of Spokane
Well Type:	Resource Protection	Driller #:	2493
Static Level:	0	Flow Rate (GPM):	0
Flow Type:	Not Applicable	PSI:	0
Well Test:	Not Reported	Water Reclamation #:	57

AH923
East
1/2 - 1 Mile
Lower

WA WELLS **WALOG1000173522**

Database:	Ecology Well Logs	Well Log ID:	189786
Well Tag:	AEN477	Project Tag:	Not Reported
Notice of Intent #:	R043129	Date Received:	06-MAY-99
Diameter:	6	Casing Depth:	20
Well Completion:	17-MAR-99	Well Owner:	Bnsf
Well Type:	Resource Protection	Driller #:	1827
Static Level:	0	Flow Rate (GPM):	0
Flow Type:	Not Reported	PSI:	0
Well Test:	Not Reported	Water Reclamation #:	57

Map ID Direction Distance Elevation	Database	EDR ID Number
AH924 **East** **1/2 - 1 Mile** **Lower**	**WA WELLS**	**WALOG1000173523**

Database:	Ecology Well Logs	Well Log ID:	189787
Well Tag:	AEN478	Project Tag:	Not Reported
Notice of Intent #:	R043129	Date Received:	06-MAY-99
Diameter:	6	Casing Depth:	65
Well Completion:	19-MAR-99	Well Owner:	Bnsf
Well Type:	Resource Protection	Driller #:	1827
Static Level:	0	Flow Rate (GPM):	0
Flow Type:	Not Reported	PSI:	0
Well Test:	Not Reported	Water Reclamation #:	57

AH925 **East** **1/2 - 1 Mile** **Lower**	**WA WELLS**	**WALOG1000173520**

Database:	Ecology Well Logs	Well Log ID:	189784
Well Tag:	AEN475	Project Tag:	Not Reported
Notice of Intent #:	R043129	Date Received:	06-MAY-99
Diameter:	6	Casing Depth:	40
Well Completion:	16-MAR-99	Well Owner:	Bnsf
Well Type:	Resource Protection	Driller #:	1827
Static Level:	0	Flow Rate (GPM):	0
Flow Type:	Not Reported	PSI:	0
Well Test:	Not Reported	Water Reclamation #:	57

AH926 **East** **1/2 - 1 Mile** **Lower**	**WA WELLS**	**WALOG1000173521**

Database:	Ecology Well Logs	Well Log ID:	189785
Well Tag:	AEN476	Project Tag:	Not Reported
Notice of Intent #:	R043129	Date Received:	06-MAY-99
Diameter:	6	Casing Depth:	20
Well Completion:	16-MAR-99	Well Owner:	Bnsf
Well Type:	Resource Protection	Driller #:	1827
Static Level:	0	Flow Rate (GPM):	0
Flow Type:	Not Reported	PSI:	0
Well Test:	Not Reported	Water Reclamation #:	57

AH927 **East** **1/2 - 1 Mile** **Lower**	**WA WELLS**	**WALOG1000173526**

Database:	Ecology Well Logs	Well Log ID:	189790
Well Tag:	AEN481	Project Tag:	Not Reported
Notice of Intent #:	R043129	Date Received:	06-MAY-99
Diameter:	6	Casing Depth:	19

Well Completion:	23-MAR-99	Well Owner:	Bnsf
Well Type:	Resource Protection	Driller #:	1827
Static Level:	0	Flow Rate (GPM):	0
Flow Type:	Not Reported	PSI:	0
Well Test:	Not Reported	Water Reclamation #:	57

AH928
East
1/2 - 1 Mile
Lower

WA WELLS **WALOG1000173527**

Database:	Ecology Well Logs	Well Log ID:	189791
Well Tag:	AEN482	Project Tag:	Not Reported
Notice of Intent #:	R043129	Date Received:	06-MAY-99
Diameter:	6	Casing Depth:	40
Well Completion:	22-MAR-99	Well Owner:	Bnsf
Well Type:	Resource Protection	Driller #:	1827
Static Level:	0	Flow Rate (GPM):	0
Flow Type:	Not Reported	PSI:	0
Well Test:	Not Reported	Water Reclamation #:	57

AH929
East
1/2 - 1 Mile
Lower

WA WELLS **WALOG1000173524**

Database:	Ecology Well Logs	Well Log ID:	189788
Well Tag:	AEN479	Project Tag:	Not Reported
Notice of Intent #:	R043129	Date Received:	06-MAY-99
Diameter:	6	Casing Depth:	15
Well Completion:	25-MAR-99	Well Owner:	Bnsf
Well Type:	Resource Protection	Driller #:	1827
Static Level:	0	Flow Rate (GPM):	0
Flow Type:	Not Reported	PSI:	0
Well Test:	Not Reported	Water Reclamation #:	57

AH930
East
1/2 - 1 Mile
Lower

WA WELLS **WALOG1000173525**

Database:	Ecology Well Logs	Well Log ID:	189789
Well Tag:	AEN480	Project Tag:	Not Reported
Notice of Intent #:	R043129	Date Received:	06-MAY-99
Diameter:	6	Casing Depth:	77
Well Completion:	24-MAR-99	Well Owner:	Bnsf
Well Type:	Resource Protection	Driller #:	1827
Static Level:	0	Flow Rate (GPM):	0
Flow Type:	Not Reported	PSI:	0
Well Test:	Not Reported	Water Reclamation #:	57

Map ID Direction Distance Elevation	Database	EDR ID Number
AH931 **East** **1/2 - 1 Mile** **Lower**	**WA WELLS**	**WALOG1000625785**

Database:	Ecology Well Logs	Well Log ID:	924342
Well Tag:	Not Reported	Project Tag:	B13
Notice of Intent #:	AE27954	Date Received:	20-AUG-14
Diameter:	7.75	Casing Depth:	30
Well Completion:	30-JUL-14	Well Owner:	City Of Spokane
Well Type:	Decommisioning	Driller #:	2493
Static Level:	0	Flow Rate (GPM):	0
Flow Type:	Not Applicable	PSI:	0
Well Test:	Not Reported	Water Reclamation #:	57

AH932 **East** **1/2 - 1 Mile** **Lower**	**WA WELLS**	**WALOG1000757514**

Database:	Ecology Well Logs	Well Log ID:	1615349
Well Tag:	Not Reported	Project Tag:	b0110147041
Notice of Intent #:	SE61420	Date Received:	04-APR-17
Diameter:	8	Casing Depth:	25
Well Completion:	10-MAR-17	Well Owner:	City Of Spokane
Well Type:	Resource Protection	Driller #:	2493
Static Level:	0	Flow Rate (GPM):	0
Flow Type:	Dry Hole	PSI:	0
Well Test:	Not Reported	Water Reclamation #:	57

AH933 **East** **1/2 - 1 Mile** **Lower**	**WA WELLS**	**WALOG1000757515**

Database:	Ecology Well Logs	Well Log ID:	1615350
Well Tag:	Not Reported	Project Tag:	b0110147042
Notice of Intent #:	SE61420	Date Received:	04-APR-17
Diameter:	8	Casing Depth:	25
Well Completion:	10-MAR-17	Well Owner:	City Of Spokane
Well Type:	Resource Protection	Driller #:	2493
Static Level:	0	Flow Rate (GPM):	0
Flow Type:	Dry Hole	PSI:	0
Well Test:	Not Reported	Water Reclamation #:	57

AH934 **East** **1/2 - 1 Mile** **Lower**	**WA WELLS**	**WALOG1000625875**

Database:	Ecology Well Logs	Well Log ID:	924432
Well Tag:	Not Reported	Project Tag:	B12
Notice of Intent #:	AE27954	Date Received:	20-AUG-14
Diameter:	7.75	Casing Depth:	25

Well Completion:	30-JUL-14	Well Owner:	City Of Spokane
Well Type:	Decommisioning	Driller #:	2493
Static Level:	0	Flow Rate (GPM):	0
Flow Type:	Not Applicable	PSI:	0
Well Test:	Not Reported	Water Reclamation #:	57

AH935
East
1/2 - 1 Mile
Lower

WA WELLS **WALOG1000643303**

Database:	Ecology Well Logs	Well Log ID:	952720
Well Tag:	BHW560	Project Tag:	MW1
Notice of Intent #:	RE10688	Date Received:	15-JAN-15
Diameter:	6	Casing Depth:	50
Well Completion:	02-DEC-14	Well Owner:	City Of Spokane
Well Type:	Resource Protection	Driller #:	2578
Static Level:	23	Flow Rate (GPM):	0
Flow Type:	Static Level	PSI:	0
Well Test:	Not Reported	Water Reclamation #:	57

AH936
East
1/2 - 1 Mile
Lower

WA WELLS **WALOG1000757518**

Database:	Ecology Well Logs	Well Log ID:	1615353
Well Tag:	Not Reported	Project Tag:	b0110147042
Notice of Intent #:	AE41935	Date Received:	04-APR-17
Diameter:	8	Casing Depth:	25
Well Completion:	10-MAR-17	Well Owner:	City Of Spokane
Well Type:	Decommisioning	Driller #:	2493
Static Level:	0	Flow Rate (GPM):	0
Flow Type:	Dry Hole	PSI:	0
Well Test:	Not Reported	Water Reclamation #:	57

AH937
East
1/2 - 1 Mile
Lower

WA WELLS **WALOG1000757519**

Database:	Ecology Well Logs	Well Log ID:	1615354
Well Tag:	Not Reported	Project Tag:	b0110147043
Notice of Intent #:	AE41935	Date Received:	04-APR-17
Diameter:	8	Casing Depth:	25
Well Completion:	10-MAR-17	Well Owner:	City Of Spokane
Well Type:	Decommisioning	Driller #:	2493
Static Level:	0	Flow Rate (GPM):	0
Flow Type:	Dry Hole	PSI:	0
Well Test:	Not Reported	Water Reclamation #:	57

Map ID Direction Distance Elevation	Database	EDR ID Number
AH938 **East** **1/2 - 1 Mile** **Lower**	**WA WELLS**	**WALOG1000757516**

Database:	Ecology Well Logs	Well Log ID:	1615351
Well Tag:	Not Reported	Project Tag:	b0110147043
Notice of Intent #:	SE61420	Date Received:	04-APR-17
Diameter:	8	Casing Depth:	25
Well Completion:	10-MAR-17	Well Owner:	City Of Spokane
Well Type:	Resource Protection	Driller #:	2493
Static Level:	0	Flow Rate (GPM):	0
Flow Type:	Dry Hole	PSI:	0
Well Test:	Not Reported	Water Reclamation #:	57

AH939 **East** **1/2 - 1 Mile** **Lower**	**WA WELLS**	**WALOG1000757517**

Database:	Ecology Well Logs	Well Log ID:	1615352
Well Tag:	Not Reported	Project Tag:	b0110147041
Notice of Intent #:	AE41935	Date Received:	04-APR-17
Diameter:	8	Casing Depth:	25
Well Completion:	10-MAR-17	Well Owner:	City Of Spokane
Well Type:	Decommisioning	Driller #:	2493
Static Level:	0	Flow Rate (GPM):	0
Flow Type:	Dry Hole	PSI:	0
Well Test:	Not Reported	Water Reclamation #:	57

AH940 **East** **1/2 - 1 Mile** **Lower**	**WA WELLS**	**WALOG1000625874**

Database:	Ecology Well Logs	Well Log ID:	924431
Well Tag:	Not Reported	Project Tag:	B10
Notice of Intent #:	AE27954	Date Received:	20-AUG-14
Diameter:	7.75	Casing Depth:	30
Well Completion:	30-JUL-14	Well Owner:	City Of Spokane
Well Type:	Decommisioning	Driller #:	2493
Static Level:	0	Flow Rate (GPM):	0
Flow Type:	Not Applicable	PSI:	0
Well Test:	Not Reported	Water Reclamation #:	57

AH941 **East** **1/2 - 1 Mile** **Lower**	**WA WELLS**	**WALOG1000625868**

Database:	Ecology Well Logs	Well Log ID:	924425
Well Tag:	Not Reported	Project Tag:	B4
Notice of Intent #:	SE52189	Date Received:	20-AUG-14
Diameter:	7.75	Casing Depth:	25

Well Completion:	24-JUL-14	Well Owner:	City Of Spokane
Well Type:	Resource Protection	Driller #:	2493
Static Level:	0	Flow Rate (GPM):	0
Flow Type:	Not Applicable	PSI:	0
Well Test:	Not Reported	Water Reclamation #:	57

AH942
East
1/2 - 1 Mile
Lower

WA WELLS **WALOG1000625869**

Database:	Ecology Well Logs	Well Log ID:	924426
Well Tag:	Not Reported	Project Tag:	B6
Notice of Intent #:	SE52189	Date Received:	20-AUG-14
Diameter:	7.75	Casing Depth:	25
Well Completion:	24-JUL-14	Well Owner:	City Of Spokane
Well Type:	Resource Protection	Driller #:	2493
Static Level:	0	Flow Rate (GPM):	0
Flow Type:	Not Applicable	PSI:	0
Well Test:	Not Reported	Water Reclamation #:	57

AH943
East
1/2 - 1 Mile
Lower

WA WELLS **WALOG1000625802**

Database:	Ecology Well Logs	Well Log ID:	924359
Well Tag:	Not Reported	Project Tag:	B6
Notice of Intent #:	AE27955	Date Received:	20-AUG-14
Diameter:	7.75	Casing Depth:	25
Well Completion:	24-JUL-14	Well Owner:	City Of Spokane
Well Type:	Decommisioning	Driller #:	2493
Static Level:	0	Flow Rate (GPM):	0
Flow Type:	Not Applicable	PSI:	0
Well Test:	Not Reported	Water Reclamation #:	57

AH944
East
1/2 - 1 Mile
Lower

WA WELLS **WALOG1000625867**

Database:	Ecology Well Logs	Well Log ID:	924424
Well Tag:	Not Reported	Project Tag:	B2
Notice of Intent #:	SE52189	Date Received:	20-AUG-14
Diameter:	7.75	Casing Depth:	25
Well Completion:	24-JUL-14	Well Owner:	City Of Spokane
Well Type:	Resource Protection	Driller #:	2493
Static Level:	0	Flow Rate (GPM):	0
Flow Type:	Not Applicable	PSI:	0
Well Test:	Not Reported	Water Reclamation #:	57

Map ID Direction Distance Elevation	Database	EDR ID Number
AH945 **East** **1/2 - 1 Mile** **Lower**	**WA WELLS**	**WALOG1000625872**

Database:	Ecology Well Logs	Well Log ID:	924429
Well Tag:	Not Reported	Project Tag:	B5
Notice of Intent #:	AE27955	Date Received:	20-AUG-14
Diameter:	7.75	Casing Depth:	25
Well Completion:	24-JUL-14	Well Owner:	City Of Spokane
Well Type:	Decommisioning	Driller #:	2493
Static Level:	0	Flow Rate (GPM):	0
Flow Type:	Not Applicable	PSI:	0
Well Test:	Not Reported	Water Reclamation #:	57

AH946 **East** **1/2 - 1 Mile** **Lower**	**WA WELLS**	**WALOG1000625873**

Database:	Ecology Well Logs	Well Log ID:	924430
Well Tag:	Not Reported	Project Tag:	B12
Notice of Intent #:	SE52188	Date Received:	20-AUG-14
Diameter:	7.75	Casing Depth:	25
Well Completion:	30-JUL-14	Well Owner:	City Of Spokane
Well Type:	Resource Protection	Driller #:	2493
Static Level:	0	Flow Rate (GPM):	0
Flow Type:	Not Applicable	PSI:	0
Well Test:	Not Reported	Water Reclamation #:	57

AH947 **East** **1/2 - 1 Mile** **Lower**	**WA WELLS**	**WALOG1000625870**

Database:	Ecology Well Logs	Well Log ID:	924427
Well Tag:	Not Reported	Project Tag:	B1
Notice of Intent #:	AE27955	Date Received:	20-AUG-14
Diameter:	7.75	Casing Depth:	25
Well Completion:	24-JUL-14	Well Owner:	City Of Spokane
Well Type:	Decommisioning	Driller #:	2493
Static Level:	0	Flow Rate (GPM):	0
Flow Type:	Not Applicable	PSI:	0
Well Test:	Not Reported	Water Reclamation #:	57

AH948 **East** **1/2 - 1 Mile** **Lower**	**WA WELLS**	**WALOG1000625871**

Database:	Ecology Well Logs	Well Log ID:	924428
Well Tag:	Not Reported	Project Tag:	B3
Notice of Intent #:	AE27955	Date Received:	20-AUG-14
Diameter:	7.75	Casing Depth:	25

Well Completion:	24-JUL-14	Well Owner:	City Of Spokane
Well Type:	Decommisioning	Driller #:	2493
Static Level:	0	Flow Rate (GPM):	0
Flow Type:	Not Applicable	PSI:	0
Well Test:	Not Reported	Water Reclamation #:	57

AG949
NW
1/2 - 1 Mile
Lower

AQUIFLOW **42313**

Site ID:	00791
Groundwater Flow:	Not Reported
Shallowest Water Table Depth:	Not Reported
Deepest Water Table Depth:	Not Reported
Average Water Table Depth:	29
Date:	04/24/1990

AI950
East
1/2 - 1 Mile
Lower

WA WELLS **WALOG1000523211**

Database:	Ecology Well Logs	Well Log ID:	723817
Well Tag:	Not Reported	Project Tag:	Not Reported
Notice of Intent #:	AE11980	Date Received:	11-APR-11
Diameter:	7.75	Casing Depth:	20
Well Completion:	27-JAN-11		
Well Owner:	Inland Empire Residential Resource | Geoengineers		
Well Type:	Decommisioning	Driller #:	Not Reported
Static Level:	0	Flow Rate (GPM):	0
Flow Type:	Not Reported	PSI:	0
Well Test:	Not Reported	Water Reclamation #:	57

AI951
East
1/2 - 1 Mile
Lower

WA WELLS **WALOG1000523210**

Database:	Ecology Well Logs	Well Log ID:	723815
Well Tag:	Not Reported	Project Tag:	Not Reported
Notice of Intent #:	AE11980	Date Received:	11-APR-11
Diameter:	7.75	Casing Depth:	20
Well Completion:	27-JAN-11		
Well Owner:	Inland Empire Residential Resource | Geoengineers		
Well Type:	Decommisioning	Driller #:	Not Reported
Static Level:	0	Flow Rate (GPM):	0
Flow Type:	Not Reported	PSI:	0
Well Test:	Not Reported	Water Reclamation #:	57

AI952
East
1/2 - 1 Mile
Lower

WA WELLS **WALOG1000523209**

Database:	Ecology Well Logs	Well Log ID:	723813
Well Tag:	Not Reported	Project Tag:	Not Reported
Notice of Intent #:	AE11980	Date Received:	11-APR-11
Diameter:	7.75	Casing Depth:	20
Well Completion:	27-JAN-11		

Well Owner:	Inland Empire Residential Resource | Geoengineers		
Well Type:	Decommisioning	Driller #:	Not Reported
Static Level:	0	Flow Rate (GPM):	0
Flow Type:	Not Reported	PSI:	0
Well Test:	Not Reported	Water Reclamation #:	57

AI953
East
1/2 - 1 Mile
Lower

WA WELLS **WALOG1000700849**

Database:	Ecology Well Logs	Well Log ID:	1306682
Well Tag:	Not Reported	Project Tag:	Not Reported
Notice of Intent #:	AE33935	Date Received:	13-OCT-15
Diameter:	6	Casing Depth:	20
Well Completion:	21-SEP-15	Well Owner:	Community Frameworks
Well Type:	Decommisioning	Driller #:	2737
Static Level:	0	Flow Rate (GPM):	0
Flow Type:	Not Applicable	PSI:	0
Well Test:	Not Reported	Water Reclamation #:	57

AI954
East
1/2 - 1 Mile
Lower

WA WELLS **WALOG1000700627**

Database:	Ecology Well Logs	Well Log ID:	1306121
Well Tag:	Not Reported	Project Tag:	Not Reported
Notice of Intent #:	SE55996	Date Received:	13-OCT-15
Diameter:	6	Casing Depth:	20
Well Completion:	21-SEP-15	Well Owner:	Community Frameworks
Well Type:	Resource Protection	Driller #:	2737
Static Level:	0	Flow Rate (GPM):	0
Flow Type:	Not Applicable	PSI:	0
Well Test:	Not Reported	Water Reclamation #:	57

AI955
East
1/2 - 1 Mile
Lower

WA WELLS **WALOG1000523212**

Database:	Ecology Well Logs	Well Log ID:	723819
Well Tag:	Not Reported	Project Tag:	Not Reported
Notice of Intent #:	AE11980	Date Received:	11-APR-11
Diameter:	7.75	Casing Depth:	20
Well Completion:	27-JAN-11		
Well Owner:	Inland Empire Residential Resource | Geoengineers		
Well Type:	Decommisioning	Driller #:	Not Reported
Static Level:	0	Flow Rate (GPM):	0
Flow Type:	Not Reported	PSI:	0
Well Test:	Not Reported	Water Reclamation #:	57

Map ID Direction Distance Elevation	Database	EDR ID Number
956 **West** **1/2 - 1 Mile** **Lower**	**FED USGS**	**USGS40001266772**

Organization ID:	USGS-WA		
Organization Name:	USGS Washington Water Science Center		
Monitor Location:	25N/43E-19C01	Type:	Well
Description:	GWSI DATABASE AUGMENTATION SITE		
HUC:	17010305	Drainage Area:	Not Reported
Drainage Area Units:	Not Reported	Contrib Drainage Area:	Not Reported
Contrib Drainage Area Unts:	Not Reported	Aquifer:	Not Reported
Formation Type:	Unclassified Overburden	Aquifer Type:	Not Reported
Construction Date:	19130101	Well Depth:	668
Well Depth Units:	ft	Well Hole Depth:	668
Well Hole Depth Units:	ft		

AJ957 **North** **1/2 - 1 Mile** **Lower**	**WA WELLS**	**WALOG1000244231**

Database:	Ecology Well Logs	Well Log ID:	317613
Well Tag:	Not Reported	Project Tag:	Not Reported
Notice of Intent #:	A053327	Date Received:	14-DEC-01
Diameter:	0	Casing Depth:	20
Well Completion:	06-NOV-01	Well Owner:	Gull Ind Inc
Well Type:	Decommisioning	Driller #:	Not Reported
Static Level:	0	Flow Rate (GPM):	0
Flow Type:	Not Reported	PSI:	0
Well Test:	Not Reported	Water Reclamation #:	57

AJ958 **North** **1/2 - 1 Mile** **Lower**	**WA WELLS**	**WALOG1000244230**

Database:	Ecology Well Logs	Well Log ID:	317612
Well Tag:	Not Reported	Project Tag:	Not Reported
Notice of Intent #:	A053327	Date Received:	14-DEC-01
Diameter:	0	Casing Depth:	20
Well Completion:	06-NOV-01	Well Owner:	Gull Ind Inc
Well Type:	Decommisioning	Driller #:	Not Reported
Static Level:	0	Flow Rate (GPM):	0
Flow Type:	Not Reported	PSI:	0
Well Test:	Not Reported	Water Reclamation #:	57

AJ959 **North** **1/2 - 1 Mile** **Lower**	**WA WELLS**	**WALOG1000242621**

Database:	Ecology Well Logs	Well Log ID:	315809
Well Tag:	Not Reported	Project Tag:	Not Reported

Notice of Intent #:	R055148	Date Received:	15-NOV-01
Diameter:	0	Casing Depth:	46
Well Completion:	31-AUG-01	Well Owner:	Gull Ind Inc
Well Type:	Resource Protection	Driller #:	Not Reported
Static Level:	0	Flow Rate (GPM):	0
Flow Type:	Not Reported	PSI:	0
Well Test:	Not Reported	Water Reclamation #:	57

AJ960
North
1/2 - 1 Mile
Lower

WA WELLS **WALOG1000244232**

Database:	Ecology Well Logs	Well Log ID:	317614
Well Tag:	Not Reported	Project Tag:	Not Reported
Notice of Intent #:	A053327	Date Received:	14-DEC-01
Diameter:	0	Casing Depth:	13.6
Well Completion:	06-NOV-01	Well Owner:	Gull Ind Inc
Well Type:	Decommisioning	Driller #:	Not Reported
Static Level:	0	Flow Rate (GPM):	0
Flow Type:	Not Reported	PSI:	0
Well Test:	Not Reported	Water Reclamation #:	57

AJ961
North
1/2 - 1 Mile
Lower

WA WELLS **WALOG1000244235**

Database:	Ecology Well Logs	Well Log ID:	317617
Well Tag:	Not Reported	Project Tag:	Not Reported
Notice of Intent #:	A053327	Date Received:	14-DEC-01
Diameter:	0	Casing Depth:	46
Well Completion:	06-NOV-01	Well Owner:	Gull Ind Inc
Well Type:	Decommisioning	Driller #:	Not Reported
Static Level:	0	Flow Rate (GPM):	0
Flow Type:	Not Reported	PSI:	0
Well Test:	Not Reported	Water Reclamation #:	57

AJ962
North
1/2 - 1 Mile
Lower

WA WELLS **WALOG1000244234**

Database:	Ecology Well Logs	Well Log ID:	317616
Well Tag:	Not Reported	Project Tag:	Not Reported
Notice of Intent #:	A053327	Date Received:	14-DEC-01
Diameter:	0	Casing Depth:	46
Well Completion:	06-NOV-01	Well Owner:	Gull Ind Inc
Well Type:	Decommisioning	Driller #:	Not Reported
Static Level:	0	Flow Rate (GPM):	0
Flow Type:	Not Reported	PSI:	0
Well Test:	Not Reported	Water Reclamation #:	57

Map ID Direction Distance Elevation	Database	EDR ID Number
AJ963 **North** **1/2 - 1 Mile** **Lower**	**WA WELLS**	**WALOG1000244233**

Database:	Ecology Well Logs	Well Log ID:	317615
Well Tag:	Not Reported	Project Tag:	Not Reported
Notice of Intent #:	A053327	Date Received:	14-DEC-01
Diameter:	0	Casing Depth:	46
Well Completion:	06-NOV-01	Well Owner:	Gull Ind Inc
Well Type:	Decommisioning	Driller #:	Not Reported
Static Level:	0	Flow Rate (GPM):	0
Flow Type:	Not Reported	PSI:	0
Well Test:	Not Reported	Water Reclamation #:	57

AK964 **North** **1/2 - 1 Mile** **Lower**	**WA WELLS**	**WALOG1000705434**

Database:	Ecology Well Logs	Well Log ID:	1437897
Well Tag:	Not Reported	Project Tag:	Not Reported
Notice of Intent #:	AE36235	Date Received:	09-MAR-16
Diameter:	5	Casing Depth:	20
Well Completion:	02-MAR-16	Well Owner:	Jones
Well Type:	Decommisioning	Driller #:	1816
Static Level:	0	Flow Rate (GPM):	0
Flow Type:	Not Reported	PSI:	0
Well Test:	Not Reported	Water Reclamation #:	57

AK965 **North** **1/2 - 1 Mile** **Lower**	**WA WELLS**	**WALOG1000705433**

Database:	Ecology Well Logs	Well Log ID:	1437896
Well Tag:	Not Reported	Project Tag:	Not Reported
Notice of Intent #:	SE57585	Date Received:	09-MAR-16
Diameter:	5	Casing Depth:	20
Well Completion:	02-MAR-16	Well Owner:	Jones
Well Type:	Resource Protection	Driller #:	1816
Static Level:	0	Flow Rate (GPM):	0
Flow Type:	Not Reported	PSI:	0
Well Test:	Not Reported	Water Reclamation #:	57

AK966 **North** **1/2 - 1 Mile** **Lower**	**WA WELLS**	**WALOG1000705432**

Database:	Ecology Well Logs	Well Log ID:	1437895
Well Tag:	Not Reported	Project Tag:	Not Reported
Notice of Intent #:	SE57585	Date Received:	09-MAR-16
Diameter:	5	Casing Depth:	20

Well Completion:	02-MAR-16	Well Owner:	Jones
Well Type:	Resource Protection	Driller #:	1816
Static Level:	0	Flow Rate (GPM):	0
Flow Type:	Not Reported	PSI:	0
Well Test:	Not Reported	Water Reclamation #:	57

AK967
North
1/2 - 1 Mile
Lower

WA WELLS **WALOG1000705447**

Database:	Ecology Well Logs	Well Log ID:	1437910
Well Tag:	Not Reported	Project Tag:	Not Reported
Notice of Intent #:	AE36235	Date Received:	09-MAR-16
Diameter:	5	Casing Depth:	15
Well Completion:	02-MAR-16	Well Owner:	Jones
Well Type:	Decommisioning	Driller #:	1816
Static Level:	0	Flow Rate (GPM):	0
Flow Type:	Not Reported	PSI:	0
Well Test:	Not Reported	Water Reclamation #:	57

AK968
North
1/2 - 1 Mile
Lower

WA WELLS **WALOG1000705446**

Database:	Ecology Well Logs	Well Log ID:	1437909
Well Tag:	Not Reported	Project Tag:	Not Reported
Notice of Intent #:	SE57585	Date Received:	09-MAR-16
Diameter:	5	Casing Depth:	15
Well Completion:	02-MAR-16	Well Owner:	Jones
Well Type:	Resource Protection	Driller #:	1816
Static Level:	0	Flow Rate (GPM):	0
Flow Type:	Not Reported	PSI:	0
Well Test:	Not Reported	Water Reclamation #:	57

AK969
North
1/2 - 1 Mile
Lower

WA WELLS **WALOG1000705435**

Database:	Ecology Well Logs	Well Log ID:	1437898
Well Tag:	Not Reported	Project Tag:	Not Reported
Notice of Intent #:	AE36235	Date Received:	09-MAR-16
Diameter:	5	Casing Depth:	20
Well Completion:	02-MAR-16	Well Owner:	Jones
Well Type:	Decommisioning	Driller #:	1816
Static Level:	0	Flow Rate (GPM):	0
Flow Type:	Not Reported	PSI:	0
Well Test:	Not Reported	Water Reclamation #:	57

Map ID Direction Distance Elevation	Database	EDR ID Number
AL970 **NW** **1/2 - 1 Mile** **Lower**	**WA WELLS**	**WALOG1000182091**

Database:	Ecology Well Logs	Well Log ID:	209082
Well Tag:	Not Reported	Project Tag:	Not Reported
Notice of Intent #:	032446	Date Received:	28-DEC-89
Diameter:	0	Casing Depth:	0
Well Completion:	01-DEC-89	Well Owner:	Beverage Co. Of The Northwest
Well Type:	Resource Protection	Driller #:	Not Reported
Static Level:	0	Flow Rate (GPM):	0
Flow Type:	Not Reported	PSI:	0
Well Test:	Not Reported	Water Reclamation #:	57

AL971 **NW** **1/2 - 1 Mile** **Lower**	**WA WELLS**	**WALOG1000182092**

Database:	Ecology Well Logs	Well Log ID:	209083
Well Tag:	Not Reported	Project Tag:	Not Reported
Notice of Intent #:	032446	Date Received:	28-DEC-89
Diameter:	0	Casing Depth:	0
Well Completion:	Not Reported	Well Owner:	Beverage Co. Of The Northwest
Well Type:	Resource Protection	Driller #:	Not Reported
Static Level:	0	Flow Rate (GPM):	0
Flow Type:	Not Reported	PSI:	0
Well Test:	Not Reported	Water Reclamation #:	57

AL972 **NW** **1/2 - 1 Mile** **Lower**	**WA WELLS**	**WALOG1000182090**

Database:	Ecology Well Logs	Well Log ID:	209081
Well Tag:	Not Reported	Project Tag:	Not Reported
Notice of Intent #:	032446	Date Received:	28-DEC-89
Diameter:	0	Casing Depth:	0
Well Completion:	30-NOV-89	Well Owner:	Beverage Co. Of The Northwest
Well Type:	Resource Protection	Driller #:	Not Reported
Static Level:	0	Flow Rate (GPM):	0
Flow Type:	Not Reported	PSI:	0
Well Test:	Not Reported	Water Reclamation #:	57

AL973 **NW** **1/2 - 1 Mile** **Lower**	**WA WELLS**	**WALOG1000182088**

Database:	Ecology Well Logs	Well Log ID:	209079
Well Tag:	Not Reported	Project Tag:	Not Reported
Notice of Intent #:	032455	Date Received:	18-MAY-90
Diameter:	0	Casing Depth:	0

Well Completion:	31-JAN-90	Well Owner:	Beverage Co. Of The Northwest
Well Type:	Resource Protection	Driller #:	1696
Static Level:	0	Flow Rate (GPM):	0
Flow Type:	Not Reported	PSI:	0
Well Test:	Not Reported	Water Reclamation #:	57

AL974
NW
1/2 - 1 Mile
Lower

WA WELLS **WALOG1000182089**

Database:	Ecology Well Logs	Well Log ID:	209080
Well Tag:	Not Reported	Project Tag:	Not Reported
Notice of Intent #:	032446	Date Received:	28-DEC-89
Diameter:	0	Casing Depth:	0
Well Completion:	28-NOV-89	Well Owner:	Beverage Co. Of The Northwest
Well Type:	Resource Protection	Driller #:	Not Reported
Static Level:	0	Flow Rate (GPM):	0
Flow Type:	Not Reported	PSI:	0
Well Test:	Not Reported	Water Reclamation #:	57

AL975
NW
1/2 - 1 Mile
Lower

WA WELLS **WALOG1000437912**

Database:	Ecology Well Logs	Well Log ID:	566035
Well Tag:	Not Reported	Project Tag:	Not Reported
Notice of Intent #:	Not Reported	Date Received:	07-JAN-91
Diameter:	4	Casing Depth:	18
Well Completion:	26-DEC-90	Well Owner:	Canation Co
Well Type:	Resource Protection	Driller #:	Not Reported
Static Level:	0	Flow Rate (GPM):	0
Flow Type:	Not Reported	PSI:	0
Well Test:	Not Reported	Water Reclamation #:	57

AL976
NW
1/2 - 1 Mile
Lower

WA WELLS **WALOG1000437913**

Database:	Ecology Well Logs	Well Log ID:	566037
Well Tag:	Not Reported	Project Tag:	Not Reported
Notice of Intent #:	Not Reported	Date Received:	18-MAY-90
Diameter:	0	Casing Depth:	0
Well Completion:	Not Reported	Well Owner:	Beverage Co Of The Nw
Well Type:	Resource Protection	Driller #:	Not Reported
Static Level:	0	Flow Rate (GPM):	0
Flow Type:	Not Reported	PSI:	0
Well Test:	Not Reported	Water Reclamation #:	57

Map ID Direction Distance Elevation	Database	EDR ID Number
AL977 **NW** **1/2 - 1 Mile** **Lower**	**WA WELLS**	**WALOG1000370722**

Database:	Ecology Well Logs	Well Log ID:	472302
Well Tag:	Not Reported	Project Tag:	Not Reported
Notice of Intent #:	SE01598	Date Received:	08-MAR-07
Diameter:	8	Casing Depth:	67.5
Well Completion:	07-MAR-07	Well Owner:	Brian Lindaman
Well Type:	Resource Protection	Driller #:	Not Reported
Static Level:	0	Flow Rate (GPM):	0
Flow Type:	Not Reported	PSI:	0
Well Test:	Not Reported	Water Reclamation #:	57

AL978 **NW** **1/2 - 1 Mile** **Lower**	**WA WELLS**	**WALOG1000182093**

Database:	Ecology Well Logs	Well Log ID:	209084
Well Tag:	Not Reported	Project Tag:	Not Reported
Notice of Intent #:	032446	Date Received:	28-DEC-89
Diameter:	0	Casing Depth:	0
Well Completion:	02-DEC-89	Well Owner:	Beverage Co. Of The Northwest
Well Type:	Resource Protection	Driller #:	Not Reported
Static Level:	0	Flow Rate (GPM):	0
Flow Type:	Not Reported	PSI:	0
Well Test:	Not Reported	Water Reclamation #:	57

AL979 **NW** **1/2 - 1 Mile** **Lower**	**WA WELLS**	**WALOG1000182094**

Database:	Ecology Well Logs	Well Log ID:	209085
Well Tag:	Not Reported	Project Tag:	Not Reported
Notice of Intent #:	032446	Date Received:	28-DEC-89
Diameter:	0	Casing Depth:	0
Well Completion:	02-DEC-89	Well Owner:	Beverage Co. Of The Northwest
Well Type:	Resource Protection	Driller #:	Not Reported
Static Level:	0	Flow Rate (GPM):	0
Flow Type:	Not Reported	PSI:	0
Well Test:	Not Reported	Water Reclamation #:	57

AL980 **NW** **1/2 - 1 Mile** **Lower**	**WA WELLS**	**WALOG1000163428**

Database:	Ecology Well Logs	Well Log ID:	178011
Well Tag:	Not Reported	Project Tag:	Not Reported
Notice of Intent #:	053161	Date Received:	Not Reported
Diameter:	4	Casing Depth:	29

Well Completion:	26-DEC-90	Well Owner:	Carnation Co.
Well Type:	Water	Driller #:	0051
Static Level:	0	Flow Rate (GPM):	0
Flow Type:	Not Reported	PSI:	0
Well Test:	Not Reported	Water Reclamation #:	57

AL981
NW
1/2 - 1 Mile
Lower

WA WELLS **WALOG1000163429**

Database:	Ecology Well Logs	Well Log ID:	178012
Well Tag:	Not Reported	Project Tag:	Not Reported
Notice of Intent #:	053161	Date Received:	Not Reported
Diameter:	4	Casing Depth:	19
Well Completion:	26-DEC-90	Well Owner:	Carnation Company
Well Type:	Water	Driller #:	0051
Static Level:	0	Flow Rate (GPM):	0
Flow Type:	Not Reported	PSI:	0
Well Test:	Not Reported	Water Reclamation #:	57

AL982
NW
1/2 - 1 Mile
Lower

WA WELLS **WALOG1000163427**

Database:	Ecology Well Logs	Well Log ID:	178010
Well Tag:	Not Reported	Project Tag:	Not Reported
Notice of Intent #:	053161	Date Received:	Not Reported
Diameter:	4	Casing Depth:	28
Well Completion:	26-DEC-90	Well Owner:	Carnation Co.
Well Type:	Water	Driller #:	0051
Static Level:	0	Flow Rate (GPM):	0
Flow Type:	Not Reported	PSI:	0
Well Test:	Not Reported	Water Reclamation #:	57

AL983
NW
1/2 - 1 Mile
Lower

WA WELLS **WALOG1000163425**

Database:	Ecology Well Logs	Well Log ID:	178008
Well Tag:	Not Reported	Project Tag:	Not Reported
Notice of Intent #:	053161	Date Received:	Not Reported
Diameter:	4	Casing Depth:	18
Well Completion:	26-DEC-90	Well Owner:	Carnation Co.
Well Type:	Water	Driller #:	0051
Static Level:	0	Flow Rate (GPM):	0
Flow Type:	Not Reported	PSI:	0
Well Test:	Not Reported	Water Reclamation #:	57

Map ID Direction Distance Elevation	Database	EDR ID Number
AL984 **NW** **1/2 - 1 Mile** **Lower**	**WA WELLS**	**WALOG1000163426**

Database:	Ecology Well Logs	Well Log ID:	178009
Well Tag:	Not Reported	Project Tag:	Not Reported
Notice of Intent #:	053161	Date Received:	Not Reported
Diameter:	4	Casing Depth:	21
Well Completion:	26-DEC-90	Well Owner:	Carnation Co.
Well Type:	Water	Driller #:	0051
Static Level:	0	Flow Rate (GPM):	0
Flow Type:	Not Reported	PSI:	0
Well Test:	Not Reported	Water Reclamation #:	57

AL985 **NW** **1/2 - 1 Mile** **Lower**	**WA WELLS**	**WALOG1000182086**

Database:	Ecology Well Logs	Well Log ID:	209077
Well Tag:	Not Reported	Project Tag:	Not Reported
Notice of Intent #:	032455	Date Received:	18-MAY-90
Diameter:	0	Casing Depth:	0
Well Completion:	Not Reported	Well Owner:	Beverage Co. Of The Northwest
Well Type:	Resource Protection	Driller #:	1696
Static Level:	0	Flow Rate (GPM):	0
Flow Type:	Not Reported	PSI:	0
Well Test:	Not Reported	Water Reclamation #:	57

AL986 **NW** **1/2 - 1 Mile** **Lower**	**WA WELLS**	**WALOG1000182087**

Database:	Ecology Well Logs	Well Log ID:	209078
Well Tag:	Not Reported	Project Tag:	Not Reported
Notice of Intent #:	032455	Date Received:	18-MAY-90
Diameter:	0	Casing Depth:	0
Well Completion:	01-FEB-90	Well Owner:	Beverage Co. Of The Northwest
Well Type:	Resource Protection	Driller #:	1696
Static Level:	0	Flow Rate (GPM):	0
Flow Type:	Not Reported	PSI:	0
Well Test:	Not Reported	Water Reclamation #:	57

AL987 **NW** **1/2 - 1 Mile** **Lower**	**WA WELLS**	**WALOG1000163432**

Database:	Ecology Well Logs	Well Log ID:	178015
Well Tag:	Not Reported	Project Tag:	Not Reported
Notice of Intent #:	053161	Date Received:	Not Reported
Diameter:	4	Casing Depth:	24

Well Completion:	26-DEC-90	Well Owner:	Carnation Company
Well Type:	Water	Driller #:	0051
Static Level:	0	Flow Rate (GPM):	0
Flow Type:	Not Reported	PSI:	0
Well Test:	Not Reported	Water Reclamation #:	57

AL988
NW
1/2 - 1 Mile
Lower

WA WELLS **WALOG1000163430**

Database:	Ecology Well Logs	Well Log ID:	178013
Well Tag:	Not Reported	Project Tag:	Not Reported
Notice of Intent #:	053161	Date Received:	Not Reported
Diameter:	4	Casing Depth:	22
Well Completion:	26-DEC-90	Well Owner:	Carnation Company
Well Type:	Water	Driller #:	0051
Static Level:	0	Flow Rate (GPM):	0
Flow Type:	Not Reported	PSI:	0
Well Test:	Not Reported	Water Reclamation #:	57

AL989
NW
1/2 - 1 Mile
Lower

WA WELLS **WALOG1000163431**

Database:	Ecology Well Logs	Well Log ID:	178014
Well Tag:	Not Reported	Project Tag:	Not Reported
Notice of Intent #:	053161	Date Received:	Not Reported
Diameter:	4	Casing Depth:	23
Well Completion:	26-DEC-90	Well Owner:	Carnation Company
Well Type:	Water	Driller #:	0051
Static Level:	0	Flow Rate (GPM):	0
Flow Type:	Not Reported	PSI:	0
Well Test:	Not Reported	Water Reclamation #:	57

AL990
NW
1/2 - 1 Mile
Lower

WA WELLS **WALOG1000437914**

Database:	Ecology Well Logs	Well Log ID:	566039
Well Tag:	Not Reported	Project Tag:	Not Reported
Notice of Intent #:	Not Reported	Date Received:	28-DEC-89
Diameter:	0	Casing Depth:	23.5
Well Completion:	28-NOV-89	Well Owner:	Beverage Co Of The Nw
Well Type:	Resource Protection	Driller #:	Not Reported
Static Level:	0	Flow Rate (GPM):	0
Flow Type:	Not Reported	PSI:	0
Well Test:	Not Reported	Water Reclamation #:	57

Map ID Direction Distance Elevation	Database	EDR ID Number
AL991 **NW** **1/2 - 1 Mile** **Lower**	**WA WELLS**	**WALOG1000751475**

Database:	Ecology Well Logs	Well Log ID:	1607629
Well Tag:	Not Reported	Project Tag:	b33510154
Notice of Intent #:	SE60496	Date Received:	12-JAN-17
Diameter:	8	Casing Depth:	25
Well Completion:	09-DEC-16	Well Owner:	Sta
Well Type:	Resource Protection	Driller #:	2493
Static Level:	0	Flow Rate (GPM):	0
Flow Type:	Dry Hole	PSI:	0
Well Test:	Not Reported	Water Reclamation #:	57

AL992 **NW** **1/2 - 1 Mile** **Lower**	**WA WELLS**	**WALOG1000751476**

Database:	Ecology Well Logs	Well Log ID:	1607630
Well Tag:	Not Reported	Project Tag:	b33510155
Notice of Intent #:	SE60496	Date Received:	12-JAN-17
Diameter:	8	Casing Depth:	25
Well Completion:	09-DEC-16	Well Owner:	Sta
Well Type:	Resource Protection	Driller #:	2493
Static Level:	0	Flow Rate (GPM):	0
Flow Type:	Dry Hole	PSI:	0
Well Test:	Not Reported	Water Reclamation #:	57

AL993 **NW** **1/2 - 1 Mile** **Lower**	**WA WELLS**	**WALOG1000751474**

Database:	Ecology Well Logs	Well Log ID:	1607628
Well Tag:	Not Reported	Project Tag:	b33510153
Notice of Intent #:	SE60496	Date Received:	12-JAN-17
Diameter:	8	Casing Depth:	25
Well Completion:	09-DEC-16	Well Owner:	Sta
Well Type:	Resource Protection	Driller #:	2493
Static Level:	0	Flow Rate (GPM):	0
Flow Type:	Dry Hole	PSI:	0
Well Test:	Not Reported	Water Reclamation #:	57

AL994 **NW** **1/2 - 1 Mile** **Lower**	**WA WELLS**	**WALOG1000751472**

Database:	Ecology Well Logs	Well Log ID:	1607626
Well Tag:	Not Reported	Project Tag:	b33510151
Notice of Intent #:	SE60496	Date Received:	12-JAN-17
Diameter:	8	Casing Depth:	25

Well Completion:	09-DEC-16	Well Owner:	Sta
Well Type:	Resource Protection	Driller #:	2493
Static Level:	0	Flow Rate (GPM):	0
Flow Type:	Dry Hole	PSI:	0
Well Test:	Not Reported	Water Reclamation #:	57

AL995
NW
1/2 - 1 Mile
Lower

WA WELLS **WALOG1000751473**

Database:	Ecology Well Logs	Well Log ID:	1607627
Well Tag:	Not Reported	Project Tag:	b33510152
Notice of Intent #:	SE60496	Date Received:	12-JAN-17
Diameter:	8	Casing Depth:	25
Well Completion:	09-DEC-16	Well Owner:	Sta
Well Type:	Resource Protection	Driller #:	2493
Static Level:	0	Flow Rate (GPM):	0
Flow Type:	Dry Hole	PSI:	0
Well Test:	Not Reported	Water Reclamation #:	57

AL996
NW
1/2 - 1 Mile
Lower

WA WELLS **WALOG1000751480**

Database:	Ecology Well Logs	Well Log ID:	1607634
Well Tag:	Not Reported	Project Tag:	b33510154
Notice of Intent #:	AE40623	Date Received:	12-JAN-17
Diameter:	8	Casing Depth:	25
Well Completion:	09-DEC-16	Well Owner:	Sta
Well Type:	Decommisioning	Driller #:	2493
Static Level:	0	Flow Rate (GPM):	0
Flow Type:	Dry Hole	PSI:	0
Well Test:	Not Reported	Water Reclamation #:	57

AL997
NW
1/2 - 1 Mile
Lower

WA WELLS **WALOG1000751481**

Database:	Ecology Well Logs	Well Log ID:	1607635
Well Tag:	Not Reported	Project Tag:	b33510155
Notice of Intent #:	AE40623	Date Received:	12-JAN-17
Diameter:	8	Casing Depth:	25
Well Completion:	09-DEC-16	Well Owner:	Sta
Well Type:	Decommisioning	Driller #:	2493
Static Level:	0	Flow Rate (GPM):	0
Flow Type:	Dry Hole	PSI:	0
Well Test:	Not Reported	Water Reclamation #:	57

Map ID Direction Distance Elevation	Database	EDR ID Number
AL998 **NW** **1/2 - 1 Mile** **Lower**	**WA WELLS**	**WALOG1000751479**

Database:	Ecology Well Logs	Well Log ID:	1607633
Well Tag:	Not Reported	Project Tag:	b33510153
Notice of Intent #:	AE40623	Date Received:	12-JAN-17
Diameter:	8	Casing Depth:	25
Well Completion:	09-DEC-16	Well Owner:	Sta
Well Type:	Decommisioning	Driller #:	2493
Static Level:	0	Flow Rate (GPM):	0
Flow Type:	Dry Hole	PSI:	0
Well Test:	Not Reported	Water Reclamation #:	57

AL999 **NW** **1/2 - 1 Mile** **Lower**	**WA WELLS**	**WALOG1000751477**

Database:	Ecology Well Logs	Well Log ID:	1607631
Well Tag:	Not Reported	Project Tag:	b33510151
Notice of Intent #:	AE40623	Date Received:	12-JAN-17
Diameter:	8	Casing Depth:	25
Well Completion:	09-DEC-16	Well Owner:	Sta
Well Type:	Decommisioning	Driller #:	2493
Static Level:	0	Flow Rate (GPM):	0
Flow Type:	Dry Hole	PSI:	0
Well Test:	Not Reported	Water Reclamation #:	57

AL1000 **NW** **1/2 - 1 Mile** **Lower**	**WA WELLS**	**WALOG1000751478**

Database:	Ecology Well Logs	Well Log ID:	1607632
Well Tag:	Not Reported	Project Tag:	b33510152
Notice of Intent #:	AE40623	Date Received:	12-JAN-17
Diameter:	8	Casing Depth:	25
Well Completion:	09-DEC-16	Well Owner:	Sta
Well Type:	Decommisioning	Driller #:	2493
Static Level:	0	Flow Rate (GPM):	0
Flow Type:	Dry Hole	PSI:	0
Well Test:	Not Reported	Water Reclamation #:	57

AL1001 **NW** **1/2 - 1 Mile** **Lower**	**WA WELLS**	**WALOG1000750938**

Database:	Ecology Well Logs	Well Log ID:	1607072
Well Tag:	Not Reported	Project Tag:	b33510159
Notice of Intent #:	SE60496	Date Received:	12-JAN-17
Diameter:	8	Casing Depth:	20

Well Completion:	09-DEC-16	Well Owner:	Sta
Well Type:	Resource Protection	Driller #:	2493
Static Level:	0	Flow Rate (GPM):	0
Flow Type:	Dry Hole	PSI:	0
Well Test:	Not Reported	Water Reclamation #:	57

AL1002
NW
1/2 - 1 Mile
Lower

WA WELLS **WALOG1000750939**

Database:	Ecology Well Logs	Well Log ID:	1607073
Well Tag:	Not Reported	Project Tag:	b33510156
Notice of Intent #:	AE40623	Date Received:	12-JAN-17
Diameter:	8	Casing Depth:	20
Well Completion:	09-DEC-16	Well Owner:	Sta
Well Type:	Decommisioning	Driller #:	2493
Static Level:	0	Flow Rate (GPM):	0
Flow Type:	Dry Hole	PSI:	0
Well Test:	Not Reported	Water Reclamation #:	57

AL1003
NW
1/2 - 1 Mile
Lower

WA WELLS **WALOG1000750937**

Database:	Ecology Well Logs	Well Log ID:	1607071
Well Tag:	Not Reported	Project Tag:	b33510158
Notice of Intent #:	SE60496	Date Received:	12-JAN-17
Diameter:	8	Casing Depth:	20
Well Completion:	09-DEC-16	Well Owner:	Sta
Well Type:	Resource Protection	Driller #:	2493
Static Level:	0	Flow Rate (GPM):	0
Flow Type:	Dry Hole	PSI:	0
Well Test:	Not Reported	Water Reclamation #:	57

AL1004
NW
1/2 - 1 Mile
Lower

WA WELLS **WALOG1000750935**

Database:	Ecology Well Logs	Well Log ID:	1607069
Well Tag:	Not Reported	Project Tag:	b33510156
Notice of Intent #:	SE60496	Date Received:	12-JAN-17
Diameter:	8	Casing Depth:	20
Well Completion:	09-DEC-16	Well Owner:	Sta
Well Type:	Resource Protection	Driller #:	2493
Static Level:	0	Flow Rate (GPM):	0
Flow Type:	Dry Hole	PSI:	0
Well Test:	Not Reported	Water Reclamation #:	57

Map ID Direction Distance Elevation	Database	EDR ID Number
AL1005 **NW** **1/2 - 1 Mile** **Lower**	**WA WELLS**	**WALOG1000750936**

Database:	Ecology Well Logs	Well Log ID:	1607070
Well Tag:	Not Reported	Project Tag:	b33510157
Notice of Intent #:	SE60496	Date Received:	12-JAN-17
Diameter:	8	Casing Depth:	20
Well Completion:	09-DEC-16	Well Owner:	Sta
Well Type:	Resource Protection	Driller #:	2493
Static Level:	0	Flow Rate (GPM):	0
Flow Type:	Dry Hole	PSI:	0
Well Test:	Not Reported	Water Reclamation #:	57

AL1006 **NW** **1/2 - 1 Mile** **Lower**	**WA WELLS**	**WALOG1000750943**

Database:	Ecology Well Logs	Well Log ID:	1607077
Well Tag:	Not Reported	Project Tag:	b335101510
Notice of Intent #:	SE60496	Date Received:	12-JAN-17
Diameter:	8	Casing Depth:	40
Well Completion:	09-DEC-16	Well Owner:	Sta
Well Type:	Resource Protection	Driller #:	2493
Static Level:	0	Flow Rate (GPM):	0
Flow Type:	Dry Hole	PSI:	0
Well Test:	Not Reported	Water Reclamation #:	57

AL1007 **NW** **1/2 - 1 Mile** **Lower**	**WA WELLS**	**WALOG1000750944**

Database:	Ecology Well Logs	Well Log ID:	1607078
Well Tag:	Not Reported	Project Tag:	b335101510
Notice of Intent #:	AE40623	Date Received:	12-JAN-17
Diameter:	8	Casing Depth:	40
Well Completion:	09-DEC-16	Well Owner:	Sta
Well Type:	Decommisioning	Driller #:	2493
Static Level:	0	Flow Rate (GPM):	0
Flow Type:	Dry Hole	PSI:	0
Well Test:	Not Reported	Water Reclamation #:	57

AL1008 **NW** **1/2 - 1 Mile** **Lower**	**WA WELLS**	**WALOG1000750942**

Database:	Ecology Well Logs	Well Log ID:	1607076
Well Tag:	Not Reported	Project Tag:	b33510159
Notice of Intent #:	AE40623	Date Received:	12-JAN-17
Diameter:	8	Casing Depth:	20

Well Completion:	09-DEC-16	Well Owner:	Sta
Well Type:	Decommisioning	Driller #:	2493
Static Level:	0	Flow Rate (GPM):	0
Flow Type:	Dry Hole	PSI:	0
Well Test:	Not Reported	Water Reclamation #:	57

AL1009
NW
1/2 - 1 Mile
Lower

WA WELLS **WALOG1000750940**

Database:	Ecology Well Logs	Well Log ID:	1607074
Well Tag:	Not Reported	Project Tag:	b33510157
Notice of Intent #:	AE40623	Date Received:	12-JAN-17
Diameter:	8	Casing Depth:	20
Well Completion:	09-DEC-16	Well Owner:	Sta
Well Type:	Decommisioning	Driller #:	2493
Static Level:	0	Flow Rate (GPM):	0
Flow Type:	Dry Hole	PSI:	0
Well Test:	Not Reported	Water Reclamation #:	57

AL1010
NW
1/2 - 1 Mile
Lower

WA WELLS **WALOG1000750941**

Database:	Ecology Well Logs	Well Log ID:	1607075
Well Tag:	Not Reported	Project Tag:	b33510158
Notice of Intent #:	AE40623	Date Received:	12-JAN-17
Diameter:	8	Casing Depth:	20
Well Completion:	09-DEC-16	Well Owner:	Sta
Well Type:	Decommisioning	Driller #:	2493
Static Level:	0	Flow Rate (GPM):	0
Flow Type:	Dry Hole	PSI:	0
Well Test:	Not Reported	Water Reclamation #:	57

AM1011
ENE
1/2 - 1 Mile
Lower

WA WELLS **WALOG1000420514**

Database:	Ecology Well Logs	Well Log ID:	543761
Well Tag:	AFL338	Project Tag:	Not Reported
Notice of Intent #:	A065673	Date Received:	14-OCT-04
Diameter:	9	Casing Depth:	25
Well Completion:	22-SEP-04	Well Owner:	Precision Collision
Well Type:	Decommisioning	Driller #:	Not Reported
Static Level:	0	Flow Rate (GPM):	0
Flow Type:	Not Reported	PSI:	0
Well Test:	Not Reported	Water Reclamation #:	57

Map ID Direction Distance Elevation	Database	EDR ID Number
AM1012 **ENE** **1/2 - 1 Mile** **Lower**	**WA WELLS**	**WALOG1000305004**

Database:	Ecology Well Logs	Well Log ID:	386124
Well Tag:	AEK268	Project Tag:	Not Reported
Notice of Intent #:	AE00994	Date Received:	09-SEP-04
Diameter:	0	Casing Depth:	0
Well Completion:	02-SEP-04	Well Owner:	Iron Bridge~ Llc
Well Type:	Decommisioning	Driller #:	Not Reported
Static Level:	0	Flow Rate (GPM):	0
Flow Type:	Not Reported	PSI:	0
Well Test:	Not Reported	Water Reclamation #:	57

AM1013 **ENE** **1/2 - 1 Mile** **Lower**	**WA WELLS**	**WALOG1000305003**

Database:	Ecology Well Logs	Well Log ID:	386123
Well Tag:	AEK267	Project Tag:	Not Reported
Notice of Intent #:	AE00994	Date Received:	09-SEP-04
Diameter:	0	Casing Depth:	0
Well Completion:	02-SEP-04	Well Owner:	Iron Bridge~ Llc
Well Type:	Decommisioning	Driller #:	Not Reported
Static Level:	0	Flow Rate (GPM):	0
Flow Type:	Not Reported	PSI:	0
Well Test:	Not Reported	Water Reclamation #:	57

AM1014 **ENE** **1/2 - 1 Mile** **Lower**	**WA WELLS**	**WALOG1000625876**

Database:	Ecology Well Logs	Well Log ID:	924433
Well Tag:	Not Reported	Project Tag:	B1
Notice of Intent #:	SE52132	Date Received:	20-AUG-14
Diameter:	7.75	Casing Depth:	20
Well Completion:	23-JUL-14	Well Owner:	City Of Spokane
Well Type:	Resource Protection	Driller #:	2493
Static Level:	0	Flow Rate (GPM):	0
Flow Type:	Not Applicable	PSI:	0
Well Test:	Not Reported	Water Reclamation #:	57

AM1015 **ENE** **1/2 - 1 Mile** **Lower**	**WA WELLS**	**WALOG1000625842**

Database:	Ecology Well Logs	Well Log ID:	924399
Well Tag:	Not Reported	Project Tag:	B4
Notice of Intent #:	SE52132	Date Received:	20-AUG-14
Diameter:	7.75	Casing Depth:	25

Well Completion:	23-JUL-14	Well Owner:	City Of Spokane
Well Type:	Resource Protection	Driller #:	2493
Static Level:	0	Flow Rate (GPM):	0
Flow Type:	Not Applicable	PSI:	0
Well Test:	Not Reported	Water Reclamation #:	57

AM1016
ENE
1/2 - 1 Mile
Lower

WA WELLS **WALOG1000625827**

Database:	Ecology Well Logs	Well Log ID:	924384
Well Tag:	Not Reported	Project Tag:	B2
Notice of Intent #:	SE52132	Date Received:	20-AUG-14
Diameter:	7.75	Casing Depth:	25
Well Completion:	23-JUL-14	Well Owner:	City Of Spokane
Well Type:	Resource Protection	Driller #:	2493
Static Level:	0	Flow Rate (GPM):	0
Flow Type:	Not Applicable	PSI:	0
Well Test:	Not Reported	Water Reclamation #:	57

AM1017
ENE
1/2 - 1 Mile
Lower

WA WELLS **WALOG1000305002**

Database:	Ecology Well Logs	Well Log ID:	386122
Well Tag:	AEK266	Project Tag:	Not Reported
Notice of Intent #:	AE00994	Date Received:	09-SEP-04
Diameter:	0	Casing Depth:	0
Well Completion:	02-SEP-04	Well Owner:	Iron Bridge~ Llc
Well Type:	Decommisioning	Driller #:	Not Reported
Static Level:	0	Flow Rate (GPM):	0
Flow Type:	Not Reported	PSI:	0
Well Test:	Not Reported	Water Reclamation #:	57

AM1018
ENE
1/2 - 1 Mile
Lower

WA WELLS **WALOG1000173395**

Database:	Ecology Well Logs	Well Log ID:	189653
Well Tag:	AEK267	Project Tag:	Not Reported
Notice of Intent #:	R043133	Date Received:	Not Reported
Diameter:	6	Casing Depth:	45
Well Completion:	26-MAR-99	Well Owner:	Tri West Company
Well Type:	Resource Protection	Driller #:	1827
Static Level:	0	Flow Rate (GPM):	0
Flow Type:	Not Reported	PSI:	0
Well Test:	Not Reported	Water Reclamation #:	57

Map ID Direction Distance Elevation	Database	EDR ID Number
AM1019 **ENE** **1/2 - 1 Mile** **Lower**	**WA WELLS**	**WALOG1000173394**

Database:	Ecology Well Logs	Well Log ID:	189652
Well Tag:	AEK266	Project Tag:	Not Reported
Notice of Intent #:	R043133	Date Received:	Not Reported
Diameter:	6	Casing Depth:	45
Well Completion:	26-MAR-99	Well Owner:	Tri West Company
Well Type:	Resource Protection	Driller #:	1827
Static Level:	0	Flow Rate (GPM):	0
Flow Type:	Not Reported	PSI:	0
Well Test:	Not Reported	Water Reclamation #:	57

AM1020 **ENE** **1/2 - 1 Mile** **Lower**	**WA WELLS**	**WALOG1000173393**

Database:	Ecology Well Logs	Well Log ID:	189651
Well Tag:	AEK265	Project Tag:	Not Reported
Notice of Intent #:	R043133	Date Received:	Not Reported
Diameter:	6	Casing Depth:	45
Well Completion:	26-MAR-99	Well Owner:	Tri West Company
Well Type:	Resource Protection	Driller #:	1827
Static Level:	0	Flow Rate (GPM):	0
Flow Type:	Not Reported	PSI:	0
Well Test:	Not Reported	Water Reclamation #:	57

AM1021 **ENE** **1/2 - 1 Mile** **Lower**	**WA WELLS**	**WALOG1000305001**

Database:	Ecology Well Logs	Well Log ID:	386121
Well Tag:	AEK265	Project Tag:	Not Reported
Notice of Intent #:	AE00994	Date Received:	09-SEP-04
Diameter:	0	Casing Depth:	0
Well Completion:	02-SEP-04	Well Owner:	Iron Bridge~ Llc
Well Type:	Decommisioning	Driller #:	Not Reported
Static Level:	0	Flow Rate (GPM):	0
Flow Type:	Not Reported	PSI:	0
Well Test:	Not Reported	Water Reclamation #:	57

AM1022 **ENE** **1/2 - 1 Mile** **Lower**	**WA WELLS**	**WALOG1000204347**

Database:	Ecology Well Logs	Well Log ID:	252790
Well Tag:	AFL338	Project Tag:	Not Reported
Notice of Intent #:	R043255	Date Received:	12-MAR-00
Diameter:	0	Casing Depth:	0

Well Completion:	04-MAY-00	Well Owner:	Precision Collision
Well Type:	Resource Protection	Driller #:	Not Reported
Static Level:	0	Flow Rate (GPM):	0
Flow Type:	Not Reported	PSI:	0
Well Test:	Not Reported	Water Reclamation #:	57

AM1023
ENE
1/2 - 1 Mile
Lower

WA WELLS **WALOG1000173396**

Database:	Ecology Well Logs	Well Log ID:	189654
Well Tag:	AEK268	Project Tag:	Not Reported
Notice of Intent #:	R043133	Date Received:	Not Reported
Diameter:	6	Casing Depth:	45
Well Completion:	27-MAR-99	Well Owner:	Tri West Company
Well Type:	Resource Protection	Driller #:	1827
Static Level:	0	Flow Rate (GPM):	0
Flow Type:	Not Reported	PSI:	0
Well Test:	Not Reported	Water Reclamation #:	57

AM1024
ENE
1/2 - 1 Mile
Lower

WA WELLS **WALOG1000689411**

Database:	Ecology Well Logs	Well Log ID:	1067794
Well Tag:	Not Reported	Project Tag:	Not Reported
Notice of Intent #:	AE30134	Date Received:	23-JUN-15
Diameter:	4.5	Casing Depth:	0
Well Completion:	06-FEB-15	Well Owner:	City Of Spokane
Well Type:	Decommisioning	Driller #:	2968
Static Level:	0	Flow Rate (GPM):	0
Flow Type:	Not Reported	PSI:	0
Well Test:	Not Reported	Water Reclamation #:	57

AM1025
ENE
1/2 - 1 Mile
Lower

WA WELLS **WALOG1000648872**

Database:	Ecology Well Logs	Well Log ID:	967848
Well Tag:	Not Reported	Project Tag:	Not Reported
Notice of Intent #:	AE30133	Date Received:	17-FEB-15
Diameter:	4.5	Casing Depth:	9
Well Completion:	06-FEB-15	Well Owner:	City Of Spokane
Well Type:	Decommisioning	Driller #:	9999
Static Level:	0	Flow Rate (GPM):	0
Flow Type:	Not Reported	PSI:	0
Well Test:	Not Reported	Water Reclamation #:	57

Map ID Direction Distance Elevation	Database	EDR ID Number
AM1026 **ENE** **1/2 - 1 Mile** **Lower**	**WA WELLS**	**WALOG1000648870**

Database:	Ecology Well Logs	Well Log ID:	967846
Well Tag:	Not Reported	Project Tag:	Not Reported
Notice of Intent #:	SE53566	Date Received:	17-FEB-15
Diameter:	4.5	Casing Depth:	9
Well Completion:	06-FEB-15	Well Owner:	City Of Spokane
Well Type:	Resource Protection	Driller #:	9999
Static Level:	0	Flow Rate (GPM):	0
Flow Type:	Not Applicable	PSI:	0
Well Test:	Not Reported	Water Reclamation #:	57

AM1027 **ENE** **1/2 - 1 Mile** **Lower**	**WA WELLS**	**WALOG1000689424**

Database:	Ecology Well Logs	Well Log ID:	1067809
Well Tag:	Not Reported	Project Tag:	Not Reported
Notice of Intent #:	AE30134	Date Received:	23-JUN-15
Diameter:	4.5	Casing Depth:	0
Well Completion:	06-FEB-15	Well Owner:	City Of Spokane
Well Type:	Decommisioning	Driller #:	2968
Static Level:	0	Flow Rate (GPM):	0
Flow Type:	Not Reported	PSI:	0
Well Test:	Not Reported	Water Reclamation #:	57

AM1028 **ENE** **1/2 - 1 Mile** **Lower**	**WA WELLS**	**WALOG1000689423**

Database:	Ecology Well Logs	Well Log ID:	1067807
Well Tag:	Not Reported	Project Tag:	BAI1502
Notice of Intent #:	SE53567	Date Received:	23-JUN-15
Diameter:	4.5	Casing Depth:	11
Well Completion:	06-FEB-15	Well Owner:	City Of Spokane
Well Type:	Resource Protection	Driller #:	2968
Static Level:	0	Flow Rate (GPM):	0
Flow Type:	Not Applicable	PSI:	0
Well Test:	Not Reported	Water Reclamation #:	57

AM1029 **ENE** **1/2 - 1 Mile** **Lower**	**WA WELLS**	**WALOG1000689420**

Database:	Ecology Well Logs	Well Log ID:	1067804
Well Tag:	Not Reported	Project Tag:	BAI1501
Notice of Intent #:	SE53567	Date Received:	23-JUN-15
Diameter:	4.5	Casing Depth:	20

Well Completion:	06-FEB-15	Well Owner:	City Of Spokane
Well Type:	Resource Protection	Driller #:	2968
Static Level:	0	Flow Rate (GPM):	0
Flow Type:	Not Applicable	PSI:	0
Well Test:	Not Reported	Water Reclamation #:	57

AM1030
ENE
1/2 - 1 Mile
Lower

WA WELLS **WALOG1000648869**

Database:	Ecology Well Logs	Well Log ID:	967845
Well Tag:	Not Reported	Project Tag:	Not Reported
Notice of Intent #:	AE30133	Date Received:	17-FEB-15
Diameter:	4.5	Casing Depth:	9
Well Completion:	06-FEB-15	Well Owner:	City Of Spokane
Well Type:	Decommisioning	Driller #:	9999
Static Level:	0	Flow Rate (GPM):	0
Flow Type:	Not Reported	PSI:	0
Well Test:	Not Reported	Water Reclamation #:	57

AM1031
ENE
1/2 - 1 Mile
Lower

WA WELLS **WALOG1000648849**

Database:	Ecology Well Logs	Well Log ID:	967818
Well Tag:	Not Reported	Project Tag:	Not Reported
Notice of Intent #:	AE30133	Date Received:	17-FEB-15
Diameter:	4.5	Casing Depth:	9
Well Completion:	06-FEB-15	Well Owner:	City Of Spokane
Well Type:	Decommisioning	Driller #:	9999
Static Level:	0	Flow Rate (GPM):	0
Flow Type:	Not Reported	PSI:	0
Well Test:	Not Reported	Water Reclamation #:	57

AM1032
ENE
1/2 - 1 Mile
Lower

WA WELLS **WALOG1000648848**

Database:	Ecology Well Logs	Well Log ID:	967817
Well Tag:	Not Reported	Project Tag:	Not Reported
Notice of Intent #:	SE53566	Date Received:	17-FEB-15
Diameter:	4.5	Casing Depth:	19
Well Completion:	06-FEB-15	Well Owner:	City Of Spokane
Well Type:	Resource Protection	Driller #:	9999
Static Level:	18.5	Flow Rate (GPM):	0
Flow Type:	Static Level	PSI:	0
Well Test:	Not Reported	Water Reclamation #:	57

Map ID Direction Distance Elevation	Database	EDR ID Number
AM1033 **ENE** **1/2 - 1 Mile** **Lower**	**WA WELLS**	**WALOG1000625877**

Database:	Ecology Well Logs	Well Log ID:	924434
Well Tag:	Not Reported	Project Tag:	B3
Notice of Intent #:	SE52132	Date Received:	20-AUG-14
Diameter:	7.75	Casing Depth:	18
Well Completion:	23-JUL-14	Well Owner:	City Of Spokane
Well Type:	Resource Protection	Driller #:	2493
Static Level:	0	Flow Rate (GPM):	0
Flow Type:	Not Applicable	PSI:	0
Well Test:	Not Reported	Water Reclamation #:	57

AM1034 **ENE** **1/2 - 1 Mile** **Lower**	**WA WELLS**	**WALOG1000648864**

Database:	Ecology Well Logs	Well Log ID:	967839
Well Tag:	Not Reported	Project Tag:	Not Reported
Notice of Intent #:	SE53566	Date Received:	17-FEB-15
Diameter:	4.5	Casing Depth:	19
Well Completion:	06-FEB-15	Well Owner:	City Of Spokane
Well Type:	Resource Protection	Driller #:	9999
Static Level:	18.5	Flow Rate (GPM):	0
Flow Type:	Static Level	PSI:	0
Well Test:	Not Reported	Water Reclamation #:	57

AM1035 **ENE** **1/2 - 1 Mile** **Lower**	**WA WELLS**	**WALOG1000648859**

Database:	Ecology Well Logs	Well Log ID:	967834
Well Tag:	Not Reported	Project Tag:	Not Reported
Notice of Intent #:	AE30133	Date Received:	17-FEB-15
Diameter:	4.5	Casing Depth:	9
Well Completion:	06-FEB-15	Well Owner:	City Of Spokane
Well Type:	Decommisioning	Driller #:	9999
Static Level:	0	Flow Rate (GPM):	0
Flow Type:	Not Reported	PSI:	0
Well Test:	Not Reported	Water Reclamation #:	57

AM1036 **ENE** **1/2 - 1 Mile** **Lower**	**WA WELLS**	**WALOG1000648853**

Database:	Ecology Well Logs	Well Log ID:	967825
Well Tag:	Not Reported	Project Tag:	Not Reported
Notice of Intent #:	SE53566	Date Received:	17-FEB-15
Diameter:	4.5	Casing Depth:	14.5

Well Completion:	06-FEB-15	Well Owner:	City Of Spokane
Well Type:	Resource Protection	Driller #:	9999
Static Level:	14	Flow Rate (GPM):	0
Flow Type:	Static Level	PSI:	0
Well Test:	Not Reported	Water Reclamation #:	57

AN1037
West
1/2 - 1 Mile
Lower

FED USGS **USGS40001266693**

Organization ID:	USGS-WA		
Organization Name:	USGS Washington Water Science Center		
Monitor Location:	25N/43E-19C04	Type:	Well
Description:	GWSI DATABASE AUGMENTATION SITE		
HUC:	17010305	Drainage Area:	Not Reported
Drainage Area Units:	Not Reported	Contrib Drainage Area:	Not Reported
Contrib Drainage Area Unts:	Not Reported	Aquifer:	Not Reported
Formation Type:	Not Reported	Aquifer Type:	Not Reported
Construction Date:	19930911	Well Depth:	34
Well Depth Units:	ft	Well Hole Depth:	34
Well Hole Depth Units:	ft		

AO1038
NNE
1/2 - 1 Mile
Lower

WA WELLS **WALOG1000182391**

Database:	Ecology Well Logs	Well Log ID:	209427
Well Tag:	Not Reported	Project Tag:	Not Reported
Notice of Intent #:	033066	Date Received:	Not Reported
Diameter:	0	Casing Depth:	0
Well Completion:	Not Reported	Well Owner:	Hico Gas-E. Sharp Avenue
Well Type:	Resource Protection	Driller #:	Not Reported
Static Level:	0	Flow Rate (GPM):	0
Flow Type:	Not Reported	PSI:	0
Well Test:	Not Reported	Water Reclamation #:	57

AO1039
NNE
1/2 - 1 Mile
Lower

WA WELLS **WALOG1000182390**

Database:	Ecology Well Logs	Well Log ID:	209426
Well Tag:	Not Reported	Project Tag:	Not Reported
Notice of Intent #:	033066	Date Received:	Not Reported
Diameter:	0	Casing Depth:	0
Well Completion:	Not Reported	Well Owner:	Hico Gas-E. Sharp Avenue
Well Type:	Resource Protection	Driller #:	Not Reported
Static Level:	0	Flow Rate (GPM):	0
Flow Type:	Not Reported	PSI:	0
Well Test:	Not Reported	Water Reclamation #:	57

Map ID Direction Distance Elevation	Database	EDR ID Number
AO1040 **NNE** **1/2 - 1 Mile** **Lower**	**WA WELLS**	**WALOG1000437902**

Database:	Ecology Well Logs	Well Log ID:	566015
Well Tag:	Not Reported	Project Tag:	Not Reported
Notice of Intent #:	Not Reported	Date Received:	15-DEC-89
Diameter:	0	Casing Depth:	16
Well Completion:	29-SEP-89	Well Owner:	Hico
Well Type:	Resource Protection	Driller #:	Not Reported
Static Level:	0	Flow Rate (GPM):	0
Flow Type:	Not Reported	PSI:	0
Well Test:	Not Reported	Water Reclamation #:	57

AO1041 **NNE** **1/2 - 1 Mile** **Lower**	**WA WELLS**	**WALOG1000235987**

Database:	Ecology Well Logs	Well Log ID:	308695
Well Tag:	Not Reported	Project Tag:	Not Reported
Notice of Intent #:	S004474	Date Received:	28-MAR-01
Diameter:	0	Casing Depth:	20
Well Completion:	19-MAR-01	Well Owner:	Ward Phillips
Well Type:	Resource Protection	Driller #:	Not Reported
Static Level:	0	Flow Rate (GPM):	0
Flow Type:	Not Reported	PSI:	0
Well Test:	Not Reported	Water Reclamation #:	57

AN1042 **WSW** **1/2 - 1 Mile** **Lower**	Site ID:	Not Reported	**AQUIFLOW**	**42316**
	Groundwater Flow:	N		
	Shallowest Water Table Depth:	Not Reported		
	Deepest Water Table Depth:	Not Reported		
	Average Water Table Depth:	Not Reported		
	Date:	05/25/1993		

AN1043 **West** **1/2 - 1 Mile** **Lower**	**FED USGS**	**USGS40001266674**

Organization ID:	USGS-WA		
Organization Name:	USGS Washington Water Science Center		
Monitor Location:	25N/43E-19C03	Type:	Well
Description:	GWSI DATABASE AUGMENTATION SITE		
HUC:	17010305	Drainage Area:	Not Reported
Drainage Area Units:	Not Reported	Contrib Drainage Area:	Not Reported
Contrib Drainage Area Unts:	Not Reported	Aquifer:	Not Reported
Formation Type:	Not Reported	Aquifer Type:	Not Reported
Construction Date:	19911207	Well Depth:	27
Well Depth Units:	ft	Well Hole Depth:	27
Well Hole Depth Units:	ft		

Map ID Direction Distance Elevation	Database	EDR ID Number
AP1044 **WNW** **1/2 - 1 Mile** **Lower**	**WA WELLS**	**WALOG1000169621**

Database:	Ecology Well Logs	Well Log ID:	185217
Well Tag:	Not Reported	Project Tag:	Not Reported
Notice of Intent #:	Not Reported	Date Received:	30-APR-93
Diameter:	0	Casing Depth:	0
Well Completion:	Not Reported	Well Owner:	Sheraton
Well Type:	Resource Protection	Driller #:	Not Reported
Static Level:	0	Flow Rate (GPM):	0
Flow Type:	Not Reported	PSI:	0
Well Test:	Not Reported	Water Reclamation #:	57

AP1045 **WNW** **1/2 - 1 Mile** **Lower**	**WA WELLS**	**WALOG1000169622**

Database:	Ecology Well Logs	Well Log ID:	185218
Well Tag:	Not Reported	Project Tag:	Not Reported
Notice of Intent #:	Not Reported	Date Received:	Not Reported
Diameter:	0	Casing Depth:	0
Well Completion:	26-APR-93	Well Owner:	Sheraton Hotel
Well Type:	Resource Protection	Driller #:	Not Reported
Static Level:	0	Flow Rate (GPM):	0
Flow Type:	Not Reported	PSI:	0
Well Test:	Not Reported	Water Reclamation #:	57

AP1046 **WNW** **1/2 - 1 Mile** **Lower**	**WA WELLS**	**WALOG1000164434**

Database:	Ecology Well Logs	Well Log ID:	179213
Well Tag:	Not Reported	Project Tag:	Not Reported
Notice of Intent #:	Not Reported	Date Received:	Not Reported
Diameter:	0	Casing Depth:	0
Well Completion:	Not Reported	Well Owner:	Division Sr. Bridge
Well Type:	Resource Protection	Driller #:	Not Reported
Static Level:	0	Flow Rate (GPM):	0
Flow Type:	Not Reported	PSI:	0
Well Test:	Not Reported	Water Reclamation #:	57

AP1047 **WNW** **1/2 - 1 Mile** **Lower**	**WA WELLS**	**WALOG1000169620**

Database:	Ecology Well Logs	Well Log ID:	185216
Well Tag:	Not Reported	Project Tag:	Not Reported
Notice of Intent #:	Not Reported	Date Received:	Not Reported
Diameter:	0	Casing Depth:	0

Well Completion:	26-APR-93	Well Owner:	Sheralin
Well Type:	Resource Protection	Driller #:	Not Reported
Static Level:	0	Flow Rate (GPM):	0
Flow Type:	Not Reported	PSI:	0
Well Test:	Not Reported	Water Reclamation #:	57

AP1048
WNW
1/2 - 1 Mile
Lower

WA WELLS **WALOG1000437905**

Database:	Ecology Well Logs	Well Log ID:	566021
Well Tag:	Not Reported	Project Tag:	Not Reported
Notice of Intent #:	Not Reported	Date Received:	30-APR-93
Diameter:	0	Casing Depth:	21
Well Completion:	26-APR-93	Well Owner:	Sheraton Hotel
Well Type:	Resource Protection	Driller #:	Not Reported
Static Level:	0	Flow Rate (GPM):	0
Flow Type:	Not Reported	PSI:	0
Well Test:	Not Reported	Water Reclamation #:	57

AP1049
WNW
1/2 - 1 Mile
Lower

WA WELLS **WALOG1000437906**

Database:	Ecology Well Logs	Well Log ID:	566023
Well Tag:	Not Reported	Project Tag:	Not Reported
Notice of Intent #:	Not Reported	Date Received:	30-APR-93
Diameter:	0	Casing Depth:	12
Well Completion:	29-APR-93	Well Owner:	Sheraton Hotel
Well Type:	Resource Protection	Driller #:	Not Reported
Static Level:	0	Flow Rate (GPM):	0
Flow Type:	Not Reported	PSI:	0
Well Test:	Not Reported	Water Reclamation #:	57

AP1050
WNW
1/2 - 1 Mile
Lower

WA WELLS **WALOG1000224287**

Database:	Ecology Well Logs	Well Log ID:	293022
Well Tag:	Not Reported	Project Tag:	Not Reported
Notice of Intent #:	Not Reported	Date Received:	Not Reported
Diameter:	10	Casing Depth:	760
Well Completion:	Not Reported	Well Owner:	John Mac Phee
Well Type:	Water	Driller #:	Not Reported
Static Level:	0	Flow Rate (GPM):	0
Flow Type:	Not Reported	PSI:	0
Well Test:	Not Reported	Water Reclamation #:	57

Map ID Direction Distance Elevation	Database	EDR ID Number
AP1051 **WNW** **1/2 - 1 Mile** **Lower**	**WA WELLS**	**WALOG1000437904**

Database:	Ecology Well Logs	Well Log ID:	566019
Well Tag:	Not Reported	Project Tag:	Not Reported
Notice of Intent #:	Not Reported	Date Received:	30-APR-93
Diameter:	0	Casing Depth:	20.5
Well Completion:	29-APR-93	Well Owner:	Not Reported
Well Type:	Resource Protection	Driller #:	Not Reported
Static Level:	0	Flow Rate (GPM):	0
Flow Type:	Not Reported	PSI:	0
Well Test:	Not Reported	Water Reclamation #:	57

AQ1052 **West** **1/2 - 1 Mile** **Lower**	**WA WELLS**	**WALOG1000636775**

Database:	Ecology Well Logs	Well Log ID:	939420
Well Tag:	Not Reported	Project Tag:	B500110139
Notice of Intent #:	AE29249	Date Received:	12-DEC-14
Diameter:	7.75	Casing Depth:	15
Well Completion:	06-NOV-14	Well Owner:	City Of Spokane
Well Type:	Decommisioning	Driller #:	2493
Static Level:	0	Flow Rate (GPM):	0
Flow Type:	Dry Hole	PSI:	0
Well Test:	Not Reported	Water Reclamation #:	57

AQ1053 **West** **1/2 - 1 Mile** **Lower**	**WA WELLS**	**WALOG1000636774**

Database:	Ecology Well Logs	Well Log ID:	939419
Well Tag:	Not Reported	Project Tag:	B400110139
Notice of Intent #:	AE29249	Date Received:	12-DEC-14
Diameter:	7.75	Casing Depth:	15
Well Completion:	06-NOV-14	Well Owner:	City Of Spokane
Well Type:	Decommisioning	Driller #:	2493
Static Level:	0	Flow Rate (GPM):	0
Flow Type:	Dry Hole	PSI:	0
Well Test:	Not Reported	Water Reclamation #:	57

AQ1054 **West** **1/2 - 1 Mile** **Lower**	**WA WELLS**	**WALOG1000636773**

Database:	Ecology Well Logs	Well Log ID:	939418
Well Tag:	Not Reported	Project Tag:	B600110139
Notice of Intent #:	SE52960	Date Received:	12-DEC-14
Diameter:	7.75	Casing Depth:	15

Well Completion:	06-NOV-14	Well Owner:	City Of Spokane
Well Type:	Resource Protection	Driller #:	2493
Static Level:	0	Flow Rate (GPM):	0
Flow Type:	Dry Hole	PSI:	0
Well Test:	Not Reported	Water Reclamation #:	57

AQ1055
West
1/2 - 1 Mile
Lower

WA WELLS **WALOG1000636776**

Database:	Ecology Well Logs	Well Log ID:	939421
Well Tag:	Not Reported	Project Tag:	B600110139
Notice of Intent #:	AE29249	Date Received:	12-DEC-14
Diameter:	7.75	Casing Depth:	15
Well Completion:	06-NOV-14	Well Owner:	City Of Spokane
Well Type:	Decommisioning	Driller #:	2493
Static Level:	0	Flow Rate (GPM):	0
Flow Type:	Dry Hole	PSI:	0
Well Test:	Not Reported	Water Reclamation #:	57

AQ1056
West
1/2 - 1 Mile
Lower

WA WELLS **WALOG1000641456**

Database:	Ecology Well Logs	Well Log ID:	948562
Well Tag:	Not Reported	Project Tag:	B2
Notice of Intent #:	AE29347	Date Received:	12-DEC-14
Diameter:	6	Casing Depth:	20
Well Completion:	05-DEC-14	Well Owner:	City Of Spokane
Well Type:	Decommisioning	Driller #:	2578
Static Level:	0	Flow Rate (GPM):	0
Flow Type:	Not Applicable	PSI:	0
Well Test:	Not Reported	Water Reclamation #:	57

AQ1057
West
1/2 - 1 Mile
Lower

WA WELLS **WALOG1000641455**

Database:	Ecology Well Logs	Well Log ID:	948561
Well Tag:	Not Reported	Project Tag:	B2
Notice of Intent #:	SE53020	Date Received:	12-DEC-14
Diameter:	6	Casing Depth:	20
Well Completion:	05-DEC-14	Well Owner:	City Of Spokane
Well Type:	Resource Protection	Driller #:	2578
Static Level:	0	Flow Rate (GPM):	0
Flow Type:	Not Applicable	PSI:	0
Well Test:	Not Reported	Water Reclamation #:	57

Map ID Direction Distance Elevation	Database	EDR ID Number
AQ1058 **West** **1/2 - 1 Mile** **Lower**	**WA WELLS**	**WALOG1000641453**

Database:	Ecology Well Logs	Well Log ID:	948559
Well Tag:	Not Reported	Project Tag:	B1
Notice of Intent #:	AE29347	Date Received:	12-DEC-14
Diameter:	6	Casing Depth:	15
Well Completion:	05-DEC-14	Well Owner:	City Of Spokane
Well Type:	Decommisioning	Driller #:	2578
Static Level:	0	Flow Rate (GPM):	0
Flow Type:	Not Applicable	PSI:	0
Well Test:	Not Reported	Water Reclamation #:	57

AQ1059 **West** **1/2 - 1 Mile** **Lower**	**WA WELLS**	**WALOG1000636772**

Database:	Ecology Well Logs	Well Log ID:	939417
Well Tag:	Not Reported	Project Tag:	B500110139
Notice of Intent #:	SE52960	Date Received:	12-DEC-14
Diameter:	7.75	Casing Depth:	15
Well Completion:	06-NOV-14	Well Owner:	City Of Spokane
Well Type:	Resource Protection	Driller #:	2493
Static Level:	0	Flow Rate (GPM):	0
Flow Type:	Dry Hole	PSI:	0
Well Test:	Not Reported	Water Reclamation #:	57

AQ1060 **West** **1/2 - 1 Mile** **Lower**	**WA WELLS**	**WALOG1000636747**

Database:	Ecology Well Logs	Well Log ID:	939392
Well Tag:	Not Reported	Project Tag:	B200110139
Notice of Intent #:	AE29249	Date Received:	12-DEC-14
Diameter:	7.75	Casing Depth:	20
Well Completion:	06-NOV-14	Well Owner:	City Of Spokane
Well Type:	Decommisioning	Driller #:	2493
Static Level:	0	Flow Rate (GPM):	0
Flow Type:	Dry Hole	PSI:	0
Well Test:	Not Reported	Water Reclamation #:	57

AQ1061 **West** **1/2 - 1 Mile** **Lower**	**WA WELLS**	**WALOG1000636746**

Database:	Ecology Well Logs	Well Log ID:	939391
Well Tag:	Not Reported	Project Tag:	B200110139
Notice of Intent #:	AE29249	Date Received:	12-DEC-14
Diameter:	7.75	Casing Depth:	20

Well Completion:	06-NOV-14	Well Owner:	City Of Spokane
Well Type:	Decommisioning	Driller #:	2493
Static Level:	0	Flow Rate (GPM):	0
Flow Type:	Dry Hole	PSI:	0
Well Test:	Not Reported	Water Reclamation #:	57

AQ1062
West
1/2 - 1 Mile
Lower

WA WELLS **WALOG1000636745**

Database:	Ecology Well Logs	Well Log ID:	939390
Well Tag:	Not Reported	Project Tag:	B100110139
Notice of Intent #:	AE29249	Date Received:	12-DEC-14
Diameter:	7.75	Casing Depth:	20
Well Completion:	06-NOV-14	Well Owner:	City Of Spokane
Well Type:	Decommisioning	Driller #:	2493
Static Level:	0	Flow Rate (GPM):	0
Flow Type:	Dry Hole	PSI:	0
Well Test:	Not Reported	Water Reclamation #:	57

AQ1063
West
1/2 - 1 Mile
Lower

WA WELLS **WALOG1000636764**

Database:	Ecology Well Logs	Well Log ID:	939409
Well Tag:	Not Reported	Project Tag:	B100110139
Notice of Intent #:	SE52960	Date Received:	12-DEC-14
Diameter:	7.75	Casing Depth:	20
Well Completion:	06-NOV-14	Well Owner:	City Of Spokane
Well Type:	Resource Protection	Driller #:	2493
Static Level:	0	Flow Rate (GPM):	0
Flow Type:	Dry Hole	PSI:	0
Well Test:	Not Reported	Water Reclamation #:	57

AQ1064
West
1/2 - 1 Mile
Lower

WA WELLS **WALOG1000636771**

Database:	Ecology Well Logs	Well Log ID:	939416
Well Tag:	Not Reported	Project Tag:	B400110139
Notice of Intent #:	SE52960	Date Received:	12-DEC-14
Diameter:	7.75	Casing Depth:	15
Well Completion:	06-NOV-14	Well Owner:	City Of Spokane
Well Type:	Resource Protection	Driller #:	2493
Static Level:	0	Flow Rate (GPM):	0
Flow Type:	Dry Hole	PSI:	0
Well Test:	Not Reported	Water Reclamation #:	57

Map ID Direction Distance Elevation	Database	EDR ID Number
AQ1065 **West** **1/2 - 1 Mile** **Lower**	**WA WELLS**	**WALOG1000636766**

Database:	Ecology Well Logs	Well Log ID:	939411
Well Tag:	Not Reported	Project Tag:	B200110139
Notice of Intent #:	SE52960	Date Received:	12-DEC-14
Diameter:	7.75	Casing Depth:	20
Well Completion:	06-NOV-14	Well Owner:	City Of Spokane
Well Type:	Resource Protection	Driller #:	2493
Static Level:	0	Flow Rate (GPM):	0
Flow Type:	Dry Hole	PSI:	0
Well Test:	Not Reported	Water Reclamation #:	57

AQ1066 **West** **1/2 - 1 Mile** **Lower**	**WA WELLS**	**WALOG1000636765**

Database:	Ecology Well Logs	Well Log ID:	939410
Well Tag:	Not Reported	Project Tag:	B200110139
Notice of Intent #:	SE52960	Date Received:	12-DEC-14
Diameter:	7.75	Casing Depth:	20
Well Completion:	06-NOV-14	Well Owner:	City Of Spokane
Well Type:	Resource Protection	Driller #:	2493
Static Level:	0	Flow Rate (GPM):	0
Flow Type:	Dry Hole	PSI:	0
Well Test:	Not Reported	Water Reclamation #:	57

AQ1067 **West** **1/2 - 1 Mile** **Lower**	**WA WELLS**	**WALOG1000649116**

Database:	Ecology Well Logs	Well Log ID:	968339
Well Tag:	Not Reported	Project Tag:	PIPE B-11
Notice of Intent #:	SE53020	Date Received:	06-JAN-15
Diameter:	6	Casing Depth:	35
Well Completion:	08-NOV-14	Well Owner:	City Of Spokane
Well Type:	Resource Protection	Driller #:	2578
Static Level:	0	Flow Rate (GPM):	0
Flow Type:	Not Applicable	PSI:	0
Well Test:	Not Reported	Water Reclamation #:	57

AQ1068 **West** **1/2 - 1 Mile** **Lower**	**WA WELLS**	**WALOG1000649113**

Database:	Ecology Well Logs	Well Log ID:	968336
Well Tag:	Not Reported	Project Tag:	PIPE B-12
Notice of Intent #:	AE29347	Date Received:	06-JAN-15
Diameter:	6	Casing Depth:	40

Well Completion:	09-NOV-14	Well Owner:	City Of Spokane
Well Type:	Decommisioning	Driller #:	2578
Static Level:	0	Flow Rate (GPM):	0
Flow Type:	Not Applicable	PSI:	0
Well Test:	Not Reported	Water Reclamation #:	57

AQ1069
West
1/2 - 1 Mile
Lower

WA WELLS **WALOG1000649111**

Database:	Ecology Well Logs	Well Log ID:	968334
Well Tag:	Not Reported	Project Tag:	PIPE B-11
Notice of Intent #:	AE29347	Date Received:	06-JAN-15
Diameter:	6	Casing Depth:	35
Well Completion:	08-NOV-14	Well Owner:	City Of Spokane
Well Type:	Decommisioning	Driller #:	2578
Static Level:	0	Flow Rate (GPM):	0
Flow Type:	Not Applicable	PSI:	0
Well Test:	Not Reported	Water Reclamation #:	57

AQ1070
West
1/2 - 1 Mile
Lower

WA WELLS **WALOG1000649123**

Database:	Ecology Well Logs	Well Log ID:	968349
Well Tag:	Not Reported	Project Tag:	PIPE B-12
Notice of Intent #:	SE53020	Date Received:	06-JAN-15
Diameter:	6	Casing Depth:	40
Well Completion:	09-NOV-14	Well Owner:	City Of Spokane
Well Type:	Resource Protection	Driller #:	2578
Static Level:	0	Flow Rate (GPM):	0
Flow Type:	Not Applicable	PSI:	0
Well Test:	Not Reported	Water Reclamation #:	57

AQ1071
West
1/2 - 1 Mile
Lower

WA WELLS **WALOG1000710034**

Database:	Ecology Well Logs	Well Log ID:	1551084
Well Tag:	Not Reported	Project Tag:	TB-1
Notice of Intent #:	SE57280	Date Received:	17-MAR-16
Diameter:	4.5	Casing Depth:	37
Well Completion:	01-MAR-16	Well Owner:	City Of Spokane
Well Type:	Resource Protection	Driller #:	0
Static Level:	0	Flow Rate (GPM):	0
Flow Type:	Not Applicable	PSI:	0
Well Test:	Not Reported	Water Reclamation #:	57

Map ID Direction Distance Elevation	Database	EDR ID Number
AQ1072 **West** **1/2 - 1 Mile** **Lower**	**WA WELLS**	**WALOG1000709981**

Database:	Ecology Well Logs	Well Log ID:	1551017
Well Tag:	Not Reported	Project Tag:	Not Reported
Notice of Intent #:	AE35817	Date Received:	17-MAR-16
Diameter:	4.5	Casing Depth:	0
Well Completion:	01-MAR-16	Well Owner:	City Of Spokane
Well Type:	Decommisioning	Driller #:	0
Static Level:	0	Flow Rate (GPM):	0
Flow Type:	Not Applicable	PSI:	0
Well Test:	Not Reported	Water Reclamation #:	57

AQ1073 **West** **1/2 - 1 Mile** **Lower**	**WA WELLS**	**WALOG1000649128**

Database:	Ecology Well Logs	Well Log ID:	968354
Well Tag:	Not Reported	Project Tag:	PIPE B-13
Notice of Intent #:	AE29347	Date Received:	06-JAN-15
Diameter:	6	Casing Depth:	40
Well Completion:	09-NOV-14	Well Owner:	City Of Spokane
Well Type:	Decommisioning	Driller #:	2578
Static Level:	0	Flow Rate (GPM):	0
Flow Type:	Not Applicable	PSI:	0
Well Test:	Not Reported	Water Reclamation #:	57

AQ1074 **West** **1/2 - 1 Mile** **Lower**	**WA WELLS**	**WALOG1000649106**

Database:	Ecology Well Logs	Well Log ID:	968329
Well Tag:	Not Reported	Project Tag:	PIPE B-10
Notice of Intent #:	AE29347	Date Received:	06-JAN-15
Diameter:	6	Casing Depth:	40
Well Completion:	08-NOV-14	Well Owner:	City Of Spokane
Well Type:	Decommisioning	Driller #:	2578
Static Level:	0	Flow Rate (GPM):	0
Flow Type:	Not Applicable	PSI:	0
Well Test:	Not Reported	Water Reclamation #:	57

AQ1075 **West** **1/2 - 1 Mile** **Lower**	**WA WELLS**	**WALOG1000641468**

Database:	Ecology Well Logs	Well Log ID:	948578
Well Tag:	Not Reported	Project Tag:	B1
Notice of Intent #:	SE53020	Date Received:	12-DEC-14
Diameter:	6	Casing Depth:	15

Well Completion:	05-DEC-14	Well Owner:	City Of Spokane
Well Type:	Resource Protection	Driller #:	2578
Static Level:	0	Flow Rate (GPM):	0
Flow Type:	Not Applicable	PSI:	0
Well Test:	Not Reported	Water Reclamation #:	57

AQ1076
West
1/2 - 1 Mile
Lower

WA WELLS **WALOG1000641467**

Database:	Ecology Well Logs	Well Log ID:	948577
Well Tag:	Not Reported	Project Tag:	B4
Notice of Intent #:	SE53020	Date Received:	12-DEC-14
Diameter:	6	Casing Depth:	30
Well Completion:	05-DEC-14	Well Owner:	City Of Spokane
Well Type:	Resource Protection	Driller #:	2578
Static Level:	0	Flow Rate (GPM):	0
Flow Type:	Not Applicable	PSI:	0
Well Test:	Not Reported	Water Reclamation #:	57

AQ1077
West
1/2 - 1 Mile
Lower

WA WELLS **WALOG1000641457**

Database:	Ecology Well Logs	Well Log ID:	948563
Well Tag:	Not Reported	Project Tag:	B2
Notice of Intent #:	AE29347	Date Received:	12-DEC-14
Diameter:	6	Casing Depth:	65
Well Completion:	04-DEC-14	Well Owner:	City Of Spokane
Well Type:	Decommisioning	Driller #:	2578
Static Level:	0	Flow Rate (GPM):	0
Flow Type:	Not Applicable	PSI:	0
Well Test:	Not Reported	Water Reclamation #:	57

AQ1078
West
1/2 - 1 Mile
Lower

WA WELLS **WALOG1000641469**

Database:	Ecology Well Logs	Well Log ID:	948580
Well Tag:	Not Reported	Project Tag:	B4
Notice of Intent #:	AE29347	Date Received:	12-DEC-14
Diameter:	6	Casing Depth:	30
Well Completion:	05-DEC-14	Well Owner:	City Of Spokane
Well Type:	Decommisioning	Driller #:	2578
Static Level:	0	Flow Rate (GPM):	0
Flow Type:	Not Applicable	PSI:	0
Well Test:	Not Reported	Water Reclamation #:	57

Map ID Direction Distance Elevation	Database	EDR ID Number
AQ1079 **West** **1/2 - 1 Mile** **Lower**	**WA WELLS**	**WALOG1000649105**

Database:	Ecology Well Logs	Well Log ID:	968328
Well Tag:	Not Reported	Project Tag:	PIPE B-10
Notice of Intent #:	SE53020	Date Received:	06-JAN-15
Diameter:	6	Casing Depth:	40
Well Completion:	08-NOV-14	Well Owner:	City Of Spokane
Well Type:	Resource Protection	Driller #:	2578
Static Level:	0	Flow Rate (GPM):	0
Flow Type:	Not Applicable	PSI:	0
Well Test:	Not Reported	Water Reclamation #:	57

AQ1080 **West** **1/2 - 1 Mile** **Lower**	**WA WELLS**	**WALOG1000649092**

Database:	Ecology Well Logs	Well Log ID:	968309
Well Tag:	Not Reported	Project Tag:	PIPE B-13
Notice of Intent #:	SE53020	Date Received:	06-JAN-15
Diameter:	6	Casing Depth:	40
Well Completion:	09-NOV-14	Well Owner:	City Of Spokane
Well Type:	Resource Protection	Driller #:	2578
Static Level:	0	Flow Rate (GPM):	0
Flow Type:	Not Applicable	PSI:	0
Well Test:	Not Reported	Water Reclamation #:	57

AQ1081 **West** **1/2 - 1 Mile** **Lower**	**WA WELLS**	**WALOG1000641484**

Database:	Ecology Well Logs	Well Log ID:	948599
Well Tag:	Not Reported	Project Tag:	B2
Notice of Intent #:	SE53020	Date Received:	12-DEC-14
Diameter:	6	Casing Depth:	65
Well Completion:	04-DEC-14	Well Owner:	City Of Spokane
Well Type:	Resource Protection	Driller #:	2578
Static Level:	0	Flow Rate (GPM):	0
Flow Type:	Not Applicable	PSI:	0
Well Test:	Not Reported	Water Reclamation #:	57

AQ1082 **West** **1/2 - 1 Mile** **Lower**	**WA WELLS**	**WALOG1000636712**

Database:	Ecology Well Logs	Well Log ID:	939339
Well Tag:	Not Reported	Project Tag:	B30110139
Notice of Intent #:	AE29251	Date Received:	12-DEC-14
Diameter:	7.75	Casing Depth:	25

Well Completion:	22-OCT-14	Well Owner:	City Of Spokane
Well Type:	Decommisioning	Driller #:	2493
Static Level:	0	Flow Rate (GPM):	0
Flow Type:	Dry Hole	PSI:	0
Well Test:	Not Reported	Water Reclamation #:	57

AQ1083
West
1/2 - 1 Mile
Lower

WA WELLS **WALOG1000636705**

Database:	Ecology Well Logs	Well Log ID:	939332
Well Tag:	Not Reported	Project Tag:	B1-0110139
Notice of Intent #:	SE52962	Date Received:	12-DEC-14
Diameter:	7.75	Casing Depth:	25
Well Completion:	22-OCT-14	Well Owner:	City Of Spokane
Well Type:	Resource Protection	Driller #:	2493
Static Level:	0	Flow Rate (GPM):	0
Flow Type:	Dry Hole	PSI:	0
Well Test:	Not Reported	Water Reclamation #:	57

AQ1084
West
1/2 - 1 Mile
Lower

WA WELLS **WALOG1000636706**

Database:	Ecology Well Logs	Well Log ID:	939333
Well Tag:	Not Reported	Project Tag:	B20110139
Notice of Intent #:	SE52962	Date Received:	12-DEC-14
Diameter:	7.75	Casing Depth:	25
Well Completion:	22-OCT-14	Well Owner:	City Of Spokane
Well Type:	Resource Protection	Driller #:	2493
Static Level:	0	Flow Rate (GPM):	0
Flow Type:	Dry Hole	PSI:	0
Well Test:	Not Reported	Water Reclamation #:	57

AQ1085
West
1/2 - 1 Mile
Lower

WA WELLS **WALOG1000431743**

Database:	Ecology Well Logs	Well Log ID:	558104
Well Tag:	Not Reported	Project Tag:	Not Reported
Notice of Intent #:	S023111	Date Received:	12-NOV-08
Diameter:	4	Casing Depth:	10
Well Completion:	27-OCT-08	Well Owner:	Reught Construction Inc
Well Type:	Resource Protection	Driller #:	Not Reported
Static Level:	0	Flow Rate (GPM):	0
Flow Type:	Not Reported	PSI:	0
Well Test:	Not Reported	Water Reclamation #:	57

Map ID Direction Distance Elevation	Database	EDR ID Number
AQ1086 **West** **1/2 - 1 Mile** **Lower**	**WA WELLS**	**WALOG1000392732**

Database:	Ecology Well Logs	Well Log ID:	504463
Well Tag:	Not Reported	Project Tag:	Not Reported
Notice of Intent #:	S027199	Date Received:	04-DEC-07
Diameter:	6	Casing Depth:	15
Well Completion:	13-NOV-07	Well Owner:	City Of Spokane | Allwest
Well Type:	Resource Protection	Driller #:	Not Reported
Static Level:	0	Flow Rate (GPM):	0
Flow Type:	Not Reported	PSI:	0
Well Test:	Not Reported	Water Reclamation #:	57

AQ1087 **West** **1/2 - 1 Mile** **Lower**	**WA WELLS**	**WALOG1000392733**

Database:	Ecology Well Logs	Well Log ID:	504465
Well Tag:	Not Reported	Project Tag:	Not Reported
Notice of Intent #:	S027199	Date Received:	04-DEC-07
Diameter:	6	Casing Depth:	15
Well Completion:	13-NOV-07	Well Owner:	City Of Spokane | Allwest
Well Type:	Resource Protection	Driller #:	Not Reported
Static Level:	0	Flow Rate (GPM):	0
Flow Type:	Not Reported	PSI:	0
Well Test:	Not Reported	Water Reclamation #:	57

AQ1088 **West** **1/2 - 1 Mile** **Lower**	**WA WELLS**	**WALOG1000636710**

Database:	Ecology Well Logs	Well Log ID:	939337
Well Tag:	Not Reported	Project Tag:	B40110139
Notice of Intent #:	AE29251	Date Received:	12-DEC-14
Diameter:	7.75	Casing Depth:	25
Well Completion:	22-OCT-14	Well Owner:	City Of Spokane
Well Type:	Decommisioning	Driller #:	2493
Static Level:	0	Flow Rate (GPM):	0
Flow Type:	Dry Hole	PSI:	0
Well Test:	Not Reported	Water Reclamation #:	57

AQ1089 **West** **1/2 - 1 Mile** **Lower**	**WA WELLS**	**WALOG1000636711**

Database:	Ecology Well Logs	Well Log ID:	939338
Well Tag:	Not Reported	Project Tag:	B30110139
Notice of Intent #:	SE52962	Date Received:	12-DEC-14
Diameter:	7.75	Casing Depth:	25

Well Completion:	22-OCT-14	Well Owner:	City Of Spokane
Well Type:	Resource Protection	Driller #:	2493
Static Level:	0	Flow Rate (GPM):	0
Flow Type:	Dry Hole	PSI:	0
Well Test:	Not Reported	Water Reclamation #:	57

AQ1090
West
1/2 - 1 Mile
Lower

WA WELLS **WALOG1000636709**

Database:	Ecology Well Logs	Well Log ID:	939336
Well Tag:	Not Reported	Project Tag:	B20110139
Notice of Intent #:	AE29251	Date Received:	12-DEC-14
Diameter:	7.75	Casing Depth:	25
Well Completion:	22-OCT-14	Well Owner:	City Of Spokane
Well Type:	Decommisioning	Driller #:	2493
Static Level:	0	Flow Rate (GPM):	0
Flow Type:	Dry Hole	PSI:	0
Well Test:	Not Reported	Water Reclamation #:	57

AQ1091
West
1/2 - 1 Mile
Lower

WA WELLS **WALOG1000636707**

Database:	Ecology Well Logs	Well Log ID:	939334
Well Tag:	Not Reported	Project Tag:	B40110139
Notice of Intent #:	SE52962	Date Received:	12-DEC-14
Diameter:	7.75	Casing Depth:	25
Well Completion:	22-OCT-14	Well Owner:	City Of Spokane
Well Type:	Resource Protection	Driller #:	2493
Static Level:	0	Flow Rate (GPM):	0
Flow Type:	Dry Hole	PSI:	0
Well Test:	Not Reported	Water Reclamation #:	57

AQ1092
West
1/2 - 1 Mile
Lower

WA WELLS **WALOG1000636708**

Database:	Ecology Well Logs	Well Log ID:	939335
Well Tag:	Not Reported	Project Tag:	B1-0110139
Notice of Intent #:	AE29251	Date Received:	12-DEC-14
Diameter:	7.75	Casing Depth:	25
Well Completion:	22-OCT-14	Well Owner:	City Of Spokane
Well Type:	Decommisioning	Driller #:	2493
Static Level:	0	Flow Rate (GPM):	0
Flow Type:	Dry Hole	PSI:	0
Well Test:	Not Reported	Water Reclamation #:	57

Map ID Direction Distance Elevation	Database	EDR ID Number
AR1093 **ESE** **1/2 - 1 Mile** **Lower**	**WA WELLS**	**WALOG1000594092**

Database:	Ecology Well Logs	Well Log ID:	864164
Well Tag:	Not Reported	Project Tag:	Not Reported
Notice of Intent #:	SE46550	Date Received:	21-DEC-12
Diameter:	4	Casing Depth:	14
Well Completion:	23-OCT-12	Well Owner:	Wsdot
Well Type:	Resource Protection	Driller #:	Not Reported
Static Level:	0	Flow Rate (GPM):	0
Flow Type:	Not Reported	PSI:	0
Well Test:	Not Reported	Water Reclamation #:	57

AR1094 **ESE** **1/2 - 1 Mile** **Lower**	**WA WELLS**	**WALOG1000594086**

Database:	Ecology Well Logs	Well Log ID:	864152
Well Tag:	Not Reported	Project Tag:	Not Reported
Notice of Intent #:	AE19455	Date Received:	21-DEC-12
Diameter:	4	Casing Depth:	14
Well Completion:	23-OCT-12	Well Owner:	Wsdot
Well Type:	Decommisioning	Driller #:	Not Reported
Static Level:	0	Flow Rate (GPM):	0
Flow Type:	Not Reported	PSI:	0
Well Test:	Not Reported	Water Reclamation #:	57

AR1095 **ESE** **1/2 - 1 Mile** **Lower**	**WA WELLS**	**WALOG1000634859**

Database:	Ecology Well Logs	Well Log ID:	936710
Well Tag:	Not Reported	Project Tag:	B-9
Notice of Intent #:	SE52831	Date Received:	17-NOV-14
Diameter:	6	Casing Depth:	28
Well Completion:	09-OCT-14	Well Owner:	Kiemle Hagood Company
Well Type:	Resource Protection	Driller #:	2578
Static Level:	12	Flow Rate (GPM):	0
Flow Type:	Static Level	PSI:	0
Well Test:	Not Reported	Water Reclamation #:	57

AR1096 **ESE** **1/2 - 1 Mile** **Lower**	**WA WELLS**	**WALOG1000634834**

Database:	Ecology Well Logs	Well Log ID:	936683
Well Tag:	Not Reported	Project Tag:	B-3
Notice of Intent #:	AE29054	Date Received:	17-NOV-14
Diameter:	6	Casing Depth:	28

Well Completion:	09-OCT-14	Well Owner:	Kiemle Hagood Company
Well Type:	Decommisioning	Driller #:	2578
Static Level:	12	Flow Rate (GPM):	0
Flow Type:	Static Level	PSI:	0
Well Test:	Not Reported	Water Reclamation #:	57

AN1097
West
1/2 - 1 Mile
Lower

FED USGS **USGS40001266694**

Organization ID:	USGS-WA		
Organization Name:	USGS Washington Water Science Center		
Monitor Location:	25N/43E-19C05	Type:	Well
Description:	GWSI DATABASE AUGMENTATION SITE		
HUC:	17010305	Drainage Area:	Not Reported
Drainage Area Units:	Not Reported	Contrib Drainage Area:	Not Reported
Contrib Drainage Area Unts:	Not Reported	Aquifer:	Not Reported
Formation Type:	Not Reported	Aquifer Type:	Not Reported
Construction Date:	19930914	Well Depth:	35
Well Depth Units:	ft	Well Hole Depth:	58
Well Hole Depth Units:	ft		

AS1098
South
1/2 - 1 Mile
Higher

WA WELLS **WALOG1000384692**

Database:	Ecology Well Logs	Well Log ID:	492607
Well Tag:	Not Reported	Project Tag:	Not Reported
Notice of Intent #:	S027265	Date Received:	06-SEP-07
Diameter:	8	Casing Depth:	10
Well Completion:	03-AUG-07		
Well Owner:	Sacred Heart Medical Center | Karzan And Associates		
Well Type:	Resource Protection	Driller #:	Not Reported
Static Level:	0	Flow Rate (GPM):	0
Flow Type:	Not Reported	PSI:	0
Well Test:	Not Reported	Water Reclamation #:	57

AS1099
South
1/2 - 1 Mile
Higher

WA WELLS **WALOG1000384691**

Database:	Ecology Well Logs	Well Log ID:	492605
Well Tag:	Not Reported	Project Tag:	Not Reported
Notice of Intent #:	S027265	Date Received:	06-SEP-07
Diameter:	8	Casing Depth:	10
Well Completion:	03-AUG-07		
Well Owner:	Sacred Heart Medical Center | Karzan And Associates		
Well Type:	Resource Protection	Driller #:	Not Reported
Static Level:	0	Flow Rate (GPM):	0
Flow Type:	Not Reported	PSI:	0
Well Test:	Not Reported	Water Reclamation #:	57

Map ID Direction Distance Elevation	Database	EDR ID Number
AS1100 **South** **1/2 - 1 Mile** **Higher**	**WA WELLS**	**WALOG1000610983**

Database:	Ecology Well Logs	Well Log ID:	897931
Well Tag:	Not Reported	Project Tag:	Not Reported
Notice of Intent #:	A020097	Date Received:	15-NOV-96
Diameter:	6	Casing Depth:	70
Well Completion:	01-NOV-96	Well Owner:	Inland Asphalt
Well Type:	Decommisioning	Driller #:	Not Reported
Static Level:	0	Flow Rate (GPM):	0
Flow Type:	Not Reported	PSI:	0
Well Test:	Not Reported	Water Reclamation #:	57

AS1101 **South** **1/2 - 1 Mile** **Higher**	**WA WELLS**	**WALOG1000384693**

Database:	Ecology Well Logs	Well Log ID:	492608
Well Tag:	Not Reported	Project Tag:	Not Reported
Notice of Intent #:	S027265	Date Received:	06-SEP-07
Diameter:	8	Casing Depth:	10
Well Completion:	03-AUG-07		
Well Owner:	Sacred Heart Medical Center | Karzan And Associates		
Well Type:	Resource Protection	Driller #:	Not Reported
Static Level:	0	Flow Rate (GPM):	0
Flow Type:	Not Reported	PSI:	0
Well Test:	Not Reported	Water Reclamation #:	57

AN1102 **West** **1/2 - 1 Mile** **Lower**	**WA WELLS**	**WALOG1000225786**

Database:	Ecology Well Logs	Well Log ID:	294716
Well Tag:	Not Reported	Project Tag:	Not Reported
Notice of Intent #:	Not Reported	Date Received:	Not Reported
Diameter:	0	Casing Depth:	0
Well Completion:	Not Reported	Well Owner:	Davenport Hotel
Well Type:	Resource Protection	Driller #:	Not Reported
Static Level:	0	Flow Rate (GPM):	0
Flow Type:	Not Reported	PSI:	0
Well Test:	Not Reported	Water Reclamation #:	57

AN1103 **West** **1/2 - 1 Mile** **Lower**	**WA WELLS**	**WALOG1000225785**

Database:	Ecology Well Logs	Well Log ID:	294715
Well Tag:	Not Reported	Project Tag:	Not Reported
Notice of Intent #:	Not Reported	Date Received:	Not Reported

Diameter:	0	Casing Depth:	0
Well Completion:	Not Reported	Well Owner:	Davenport Hotel
Well Type:	Resource Protection	Driller #:	Not Reported
Static Level:	0	Flow Rate (GPM):	0
Flow Type:	Not Reported	PSI:	0
Well Test:	Not Reported	Water Reclamation #:	57

AN1104
West
1/2 - 1 Mile
Lower

WA WELLS **WALOG1000225784**

Database:	Ecology Well Logs	Well Log ID:	294714
Well Tag:	Not Reported	Project Tag:	Not Reported
Notice of Intent #:	Not Reported	Date Received:	Not Reported
Diameter:	0	Casing Depth:	0
Well Completion:	Not Reported	Well Owner:	Davenport Hotel
Well Type:	Resource Protection	Driller #:	Not Reported
Static Level:	0	Flow Rate (GPM):	0
Flow Type:	Not Reported	PSI:	0
Well Test:	Not Reported	Water Reclamation #:	57

AN1105
West
1/2 - 1 Mile
Lower

WA WELLS **WALOG1000225787**

Database:	Ecology Well Logs	Well Log ID:	294717
Well Tag:	Not Reported	Project Tag:	Not Reported
Notice of Intent #:	Not Reported	Date Received:	Not Reported
Diameter:	0	Casing Depth:	0
Well Completion:	Not Reported	Well Owner:	Davenport Hotel
Well Type:	Resource Protection	Driller #:	Not Reported
Static Level:	0	Flow Rate (GPM):	0
Flow Type:	Not Reported	PSI:	0
Well Test:	Not Reported	Water Reclamation #:	57

AN1106
West
1/2 - 1 Mile
Lower

WA WELLS **WALOG1000225790**

Database:	Ecology Well Logs	Well Log ID:	294720
Well Tag:	Not Reported	Project Tag:	Not Reported
Notice of Intent #:	Not Reported	Date Received:	Not Reported
Diameter:	0	Casing Depth:	0
Well Completion:	Not Reported	Well Owner:	Davenport Hotel
Well Type:	Resource Protection	Driller #:	Not Reported
Static Level:	0	Flow Rate (GPM):	0
Flow Type:	Not Reported	PSI:	0
Well Test:	Not Reported	Water Reclamation #:	57

Map ID Direction Distance Elevation	Database	EDR ID Number
AN1107 **West** **1/2 - 1 Mile** **Lower**	**WA WELLS**	**WALOG1000225789**

Database:	Ecology Well Logs	Well Log ID:	294719
Well Tag:	Not Reported	Project Tag:	Not Reported
Notice of Intent #:	Not Reported	Date Received:	Not Reported
Diameter:	0	Casing Depth:	0
Well Completion:	Not Reported	Well Owner:	Davenport Hotel
Well Type:	Resource Protection	Driller #:	Not Reported
Static Level:	0	Flow Rate (GPM):	0
Flow Type:	Not Reported	PSI:	0
Well Test:	Not Reported	Water Reclamation #:	57

AN1108 **West** **1/2 - 1 Mile** **Lower**	**WA WELLS**	**WALOG1000225788**

Database:	Ecology Well Logs	Well Log ID:	294718
Well Tag:	Not Reported	Project Tag:	Not Reported
Notice of Intent #:	Not Reported	Date Received:	Not Reported
Diameter:	0	Casing Depth:	0
Well Completion:	Not Reported	Well Owner:	Davenport Hotel
Well Type:	Resource Protection	Driller #:	Not Reported
Static Level:	0	Flow Rate (GPM):	0
Flow Type:	Not Reported	PSI:	0
Well Test:	Not Reported	Water Reclamation #:	57

AN1109 **West** **1/2 - 1 Mile** **Lower**	**WA WELLS**	**WALOG1000224112**

Database:	Ecology Well Logs	Well Log ID:	292830
Well Tag:	Not Reported	Project Tag:	Not Reported
Notice of Intent #:	Not Reported	Date Received:	Not Reported
Diameter:	0	Casing Depth:	0
Well Completion:	Not Reported	Well Owner:	Davenport Hotel
Well Type:	Resource Protection	Driller #:	Not Reported
Static Level:	0	Flow Rate (GPM):	0
Flow Type:	Not Reported	PSI:	0
Well Test:	Not Reported	Water Reclamation #:	57

AN1110 **West** **1/2 - 1 Mile** **Lower**	**WA WELLS**	**WALOG1000173102**

Database:	Ecology Well Logs	Well Log ID:	189335
Well Tag:	ACW982	Project Tag:	Not Reported
Notice of Intent #:	Not Reported	Date Received:	25-JUL-97
Diameter:	0	Casing Depth:	0

Well Completion:	17-JUN-97	Well Owner:	Washington Water Power
Well Type:	Water	Driller #:	Not Reported
Static Level:	0	Flow Rate (GPM):	0
Flow Type:	Not Reported	PSI:	0
Well Test:	Not Reported	Water Reclamation #:	57

AN1111
West
1/2 - 1 Mile
Lower

WA WELLS **WALOG1000173101**

Database:	Ecology Well Logs	Well Log ID:	189334
Well Tag:	ACW981	Project Tag:	Not Reported
Notice of Intent #:	Not Reported	Date Received:	25-JUL-97
Diameter:	0	Casing Depth:	0
Well Completion:	14-JUN-97	Well Owner:	Washington Water Power
Well Type:	Water	Driller #:	Not Reported
Static Level:	0	Flow Rate (GPM):	0
Flow Type:	Not Reported	PSI:	0
Well Test:	Not Reported	Water Reclamation #:	57

AN1112
West
1/2 - 1 Mile
Lower

WA WELLS **WALOG1000173100**

Database:	Ecology Well Logs	Well Log ID:	189333
Well Tag:	ACW980	Project Tag:	Not Reported
Notice of Intent #:	Not Reported	Date Received:	25-JUL-97
Diameter:	0	Casing Depth:	0
Well Completion:	12-JUN-97	Well Owner:	Washington Water Power
Well Type:	Water	Driller #:	Not Reported
Static Level:	0	Flow Rate (GPM):	0
Flow Type:	Not Reported	PSI:	0
Well Test:	Not Reported	Water Reclamation #:	57

AN1113
West
1/2 - 1 Mile
Lower

WA WELLS **WALOG1000173103**

Database:	Ecology Well Logs	Well Log ID:	189336
Well Tag:	ACW983	Project Tag:	Not Reported
Notice of Intent #:	Not Reported	Date Received:	25-JUL-97
Diameter:	0	Casing Depth:	0
Well Completion:	11-JUL-97	Well Owner:	Washington Water Power
Well Type:	Water	Driller #:	Not Reported
Static Level:	0	Flow Rate (GPM):	0
Flow Type:	Not Reported	PSI:	0
Well Test:	Not Reported	Water Reclamation #:	57

Map ID Direction Distance Elevation	Database	EDR ID Number
AN1114 **West** **1/2 - 1 Mile** **Lower**	**WA WELLS**	**WALOG1000224111**

Database:	Ecology Well Logs	Well Log ID:	292829
Well Tag:	Not Reported	Project Tag:	Not Reported
Notice of Intent #:	Not Reported	Date Received:	Not Reported
Diameter:	0	Casing Depth:	0
Well Completion:	Not Reported	Well Owner:	Davenport Hotel
Well Type:	Resource Protection	Driller #:	Not Reported
Static Level:	0	Flow Rate (GPM):	0
Flow Type:	Not Reported	PSI:	0
Well Test:	Not Reported	Water Reclamation #:	57

AN1115 **West** **1/2 - 1 Mile** **Lower**	**WA WELLS**	**WALOG1000224110**

Database:	Ecology Well Logs	Well Log ID:	292828
Well Tag:	Not Reported	Project Tag:	Not Reported
Notice of Intent #:	Not Reported	Date Received:	Not Reported
Diameter:	0	Casing Depth:	0
Well Completion:	Not Reported	Well Owner:	Davenport Hotel
Well Type:	Resource Protection	Driller #:	Not Reported
Static Level:	0	Flow Rate (GPM):	0
Flow Type:	Not Reported	PSI:	0
Well Test:	Not Reported	Water Reclamation #:	57

AN1116 **West** **1/2 - 1 Mile** **Lower**	**WA WELLS**	**WALOG1000173104**

Database:	Ecology Well Logs	Well Log ID:	189337
Well Tag:	ACW984	Project Tag:	Not Reported
Notice of Intent #:	Not Reported	Date Received:	25-JUL-97
Diameter:	0	Casing Depth:	0
Well Completion:	12-JUL-97	Well Owner:	Washington Water Power
Well Type:	Water	Driller #:	Not Reported
Static Level:	0	Flow Rate (GPM):	0
Flow Type:	Not Reported	PSI:	0
Well Test:	Not Reported	Water Reclamation #:	57

AN1117 **West** **1/2 - 1 Mile** **Lower**	**WA WELLS**	**WALOG1000226804**

Database:	Ecology Well Logs	Well Log ID:	296023
Well Tag:	ABJ934	Project Tag:	Not Reported
Notice of Intent #:	Not Reported	Date Received:	Not Reported
Diameter:	6	Casing Depth:	19

Well Completion:	Not Reported	Well Owner:	Washington Water Power
Well Type:	Resource Protection	Driller #:	Not Reported
Static Level:	0	Flow Rate (GPM):	0
Flow Type:	Not Reported	PSI:	0
Well Test:	Not Reported	Water Reclamation #:	57

AN1118
West
1/2 - 1 Mile
Lower

WA WELLS **WALOG1000226803**

Database:	Ecology Well Logs	Well Log ID:	296022
Well Tag:	ABJ933	Project Tag:	Not Reported
Notice of Intent #:	Not Reported	Date Received:	Not Reported
Diameter:	8	Casing Depth:	44
Well Completion:	Not Reported	Well Owner:	Washington Water Power
Well Type:	Resource Protection	Driller #:	Not Reported
Static Level:	0	Flow Rate (GPM):	0
Flow Type:	Not Reported	PSI:	0
Well Test:	Not Reported	Water Reclamation #:	57

AN1119
West
1/2 - 1 Mile
Lower

WA WELLS **WALOG1000226630**

Database:	Ecology Well Logs	Well Log ID:	295817
Well Tag:	Not Reported	Project Tag:	Not Reported
Notice of Intent #:	Not Reported	Date Received:	Not Reported
Diameter:	0	Casing Depth:	0
Well Completion:	Not Reported	Well Owner:	Washington Water Power
Well Type:	Resource Protection	Driller #:	Not Reported
Static Level:	0	Flow Rate (GPM):	0
Flow Type:	Not Reported	PSI:	0
Well Test:	Not Reported	Water Reclamation #:	57

AN1120
West
1/2 - 1 Mile
Lower

WA WELLS **WALOG1000226805**

Database:	Ecology Well Logs	Well Log ID:	296024
Well Tag:	ABJ935	Project Tag:	Not Reported
Notice of Intent #:	Not Reported	Date Received:	Not Reported
Diameter:	6	Casing Depth:	40
Well Completion:	Not Reported	Well Owner:	Washington Water Power
Well Type:	Resource Protection	Driller #:	Not Reported
Static Level:	0	Flow Rate (GPM):	0
Flow Type:	Not Reported	PSI:	0
Well Test:	Not Reported	Water Reclamation #:	57

Map ID Direction Distance Elevation	Database	EDR ID Number
AN1121 **West** **1/2 - 1 Mile** **Lower**	**WA WELLS**	**WALOG1000226808**

Database:	Ecology Well Logs	Well Log ID:	296027
Well Tag:	ABJ938	Project Tag:	Not Reported
Notice of Intent #:	Not Reported	Date Received:	Not Reported
Diameter:	8	Casing Depth:	24
Well Completion:	Not Reported	Well Owner:	Washington Water Power
Well Type:	Resource Protection	Driller #:	Not Reported
Static Level:	0	Flow Rate (GPM):	0
Flow Type:	Not Reported	PSI:	0
Well Test:	Not Reported	Water Reclamation #:	57

AN1122 **West** **1/2 - 1 Mile** **Lower**	**WA WELLS**	**WALOG1000226807**

Database:	Ecology Well Logs	Well Log ID:	296026
Well Tag:	ABJ937	Project Tag:	Not Reported
Notice of Intent #:	Not Reported	Date Received:	Not Reported
Diameter:	6	Casing Depth:	36
Well Completion:	Not Reported	Well Owner:	Washington Water Power
Well Type:	Resource Protection	Driller #:	Not Reported
Static Level:	0	Flow Rate (GPM):	0
Flow Type:	Not Reported	PSI:	0
Well Test:	Not Reported	Water Reclamation #:	57

AN1123 **West** **1/2 - 1 Mile** **Lower**	**WA WELLS**	**WALOG1000226806**

Database:	Ecology Well Logs	Well Log ID:	296025
Well Tag:	ABJ936	Project Tag:	Not Reported
Notice of Intent #:	Not Reported	Date Received:	Not Reported
Diameter:	6	Casing Depth:	34
Well Completion:	Not Reported	Well Owner:	Washington Water Power
Well Type:	Resource Protection	Driller #:	Not Reported
Static Level:	0	Flow Rate (GPM):	0
Flow Type:	Not Reported	PSI:	0
Well Test:	Not Reported	Water Reclamation #:	57

AN1124 **West** **1/2 - 1 Mile** **Lower**	**WA WELLS**	**WALOG1000226629**

Database:	Ecology Well Logs	Well Log ID:	295816
Well Tag:	Not Reported	Project Tag:	Not Reported
Notice of Intent #:	Not Reported	Date Received:	Not Reported
Diameter:	0	Casing Depth:	0

Well Completion:	Not Reported	Well Owner:	Washington Water Power
Well Type:	Resource Protection	Driller #:	Not Reported
Static Level:	0	Flow Rate (GPM):	0
Flow Type:	Not Reported	PSI:	0
Well Test:	Not Reported	Water Reclamation #:	57

AN1125
West
1/2 - 1 Mile
Lower

WA WELLS **WALOG1000225793**

Database:	Ecology Well Logs	Well Log ID:	294723
Well Tag:	Not Reported	Project Tag:	Not Reported
Notice of Intent #:	Not Reported	Date Received:	Not Reported
Diameter:	0	Casing Depth:	0
Well Completion:	Not Reported	Well Owner:	Davenport Hotel
Well Type:	Resource Protection	Driller #:	Not Reported
Static Level:	0	Flow Rate (GPM):	0
Flow Type:	Not Reported	PSI:	0
Well Test:	Not Reported	Water Reclamation #:	57

AN1126
West
1/2 - 1 Mile
Lower

WA WELLS **WALOG1000225792**

Database:	Ecology Well Logs	Well Log ID:	294722
Well Tag:	Not Reported	Project Tag:	Not Reported
Notice of Intent #:	Not Reported	Date Received:	Not Reported
Diameter:	0	Casing Depth:	0
Well Completion:	Not Reported	Well Owner:	Davenport Hotel
Well Type:	Resource Protection	Driller #:	Not Reported
Static Level:	0	Flow Rate (GPM):	0
Flow Type:	Not Reported	PSI:	0
Well Test:	Not Reported	Water Reclamation #:	57

AN1127
West
1/2 - 1 Mile
Lower

WA WELLS **WALOG1000225791**

Database:	Ecology Well Logs	Well Log ID:	294721
Well Tag:	Not Reported	Project Tag:	Not Reported
Notice of Intent #:	Not Reported	Date Received:	Not Reported
Diameter:	0	Casing Depth:	0
Well Completion:	Not Reported	Well Owner:	Davenport Hotel
Well Type:	Resource Protection	Driller #:	Not Reported
Static Level:	0	Flow Rate (GPM):	0
Flow Type:	Not Reported	PSI:	0
Well Test:	Not Reported	Water Reclamation #:	57

Map ID Direction Distance Elevation	Database	EDR ID Number
AN1128 **West** **1/2 - 1 Mile** **Lower**	**WA WELLS**	**WALOG1000225794**

Database:	Ecology Well Logs	Well Log ID:	294724
Well Tag:	Not Reported	Project Tag:	Not Reported
Notice of Intent #:	Not Reported	Date Received:	Not Reported
Diameter:	0	Casing Depth:	0
Well Completion:	Not Reported	Well Owner:	Davenport Hotel
Well Type:	Resource Protection	Driller #:	Not Reported
Static Level:	0	Flow Rate (GPM):	0
Flow Type:	Not Reported	PSI:	0
Well Test:	Not Reported	Water Reclamation #:	57

AN1129 **West** **1/2 - 1 Mile** **Lower**	**WA WELLS**	**WALOG1000226628**

Database:	Ecology Well Logs	Well Log ID:	295815
Well Tag:	Not Reported	Project Tag:	Not Reported
Notice of Intent #:	Not Reported	Date Received:	Not Reported
Diameter:	0	Casing Depth:	0
Well Completion:	Not Reported	Well Owner:	Washington Water Power
Well Type:	Resource Protection	Driller #:	Not Reported
Static Level:	0	Flow Rate (GPM):	0
Flow Type:	Not Reported	PSI:	0
Well Test:	Not Reported	Water Reclamation #:	57

AN1130 **West** **1/2 - 1 Mile** **Lower**	**WA WELLS**	**WALOG1000226627**

Database:	Ecology Well Logs	Well Log ID:	295814
Well Tag:	Not Reported	Project Tag:	Not Reported
Notice of Intent #:	Not Reported	Date Received:	Not Reported
Diameter:	0	Casing Depth:	0
Well Completion:	Not Reported	Well Owner:	Washington Water Power
Well Type:	Resource Protection	Driller #:	Not Reported
Static Level:	0	Flow Rate (GPM):	0
Flow Type:	Not Reported	PSI:	0
Well Test:	Not Reported	Water Reclamation #:	57

AN1131 **West** **1/2 - 1 Mile** **Lower**	**WA WELLS**	**WALOG1000226626**

Database:	Ecology Well Logs	Well Log ID:	295813
Well Tag:	Not Reported	Project Tag:	Not Reported
Notice of Intent #:	Not Reported	Date Received:	Not Reported
Diameter:	0	Casing Depth:	0

Well Completion:	Not Reported	Well Owner:	Washington Water Power
Well Type:	Resource Protection	Driller #:	Not Reported
Static Level:	0	Flow Rate (GPM):	0
Flow Type:	Not Reported	PSI:	0
Well Test:	Not Reported	Water Reclamation #:	57

AN1132
West
1/2 - 1 Mile
Lower

WA WELLS **WALOG1000173099**

Database:	Ecology Well Logs	Well Log ID:	189332
Well Tag:	ACW979	Project Tag:	Not Reported
Notice of Intent #:	Not Reported	Date Received:	25-JUL-97
Diameter:	0	Casing Depth:	0
Well Completion:	12-JUL-97	Well Owner:	Washington Water Power
Well Type:	Water	Driller #:	Not Reported
Static Level:	0	Flow Rate (GPM):	0
Flow Type:	Not Reported	PSI:	0
Well Test:	Not Reported	Water Reclamation #:	57

AN1133
West
1/2 - 1 Mile
Lower

WA WELLS **WALOG1000173079**

Database:	Ecology Well Logs	Well Log ID:	189312
Well Tag:	ACW952	Project Tag:	Not Reported
Notice of Intent #:	Not Reported	Date Received:	25-JUL-97
Diameter:	0	Casing Depth:	0
Well Completion:	10-JUL-97	Well Owner:	Washington Water Power
Well Type:	Water	Driller #:	Not Reported
Static Level:	0	Flow Rate (GPM):	0
Flow Type:	Not Reported	PSI:	0
Well Test:	Not Reported	Water Reclamation #:	57

AN1134
West
1/2 - 1 Mile
Lower

WA WELLS **WALOG1000171951**

Database:	Ecology Well Logs	Well Log ID:	188075
Well Tag:	ABW406	Project Tag:	Not Reported
Notice of Intent #:	R014220	Date Received:	Not Reported
Diameter:	0	Casing Depth:	0
Well Completion:	09-NOV-94	Well Owner:	Washington Water Power
Well Type:	Resource Protection	Driller #:	Not Reported
Static Level:	0	Flow Rate (GPM):	0
Flow Type:	Not Reported	PSI:	0
Well Test:	Not Reported	Water Reclamation #:	57

Map ID Direction Distance Elevation	Database	EDR ID Number
AN1135 **West** **1/2 - 1 Mile** **Lower**	**WA WELLS**	**WALOG1000171950**

Database:	Ecology Well Logs	Well Log ID:	188074
Well Tag:	ABW405	Project Tag:	Not Reported
Notice of Intent #:	R014220	Date Received:	Not Reported
Diameter:	0	Casing Depth:	0
Well Completion:	13-NOV-94	Well Owner:	Washington Water Power
Well Type:	Resource Protection	Driller #:	Not Reported
Static Level:	0	Flow Rate (GPM):	0
Flow Type:	Not Reported	PSI:	0
Well Test:	Not Reported	Water Reclamation #:	57

AN1136 **West** **1/2 - 1 Mile** **Lower**	**WA WELLS**	**WALOG1000173080**

Database:	Ecology Well Logs	Well Log ID:	189313
Well Tag:	ACW953	Project Tag:	Not Reported
Notice of Intent #:	Not Reported	Date Received:	25-JUL-97
Diameter:	0	Casing Depth:	0
Well Completion:	10-JUL-97	Well Owner:	Washington Water Power
Well Type:	Water	Driller #:	Not Reported
Static Level:	0	Flow Rate (GPM):	0
Flow Type:	Not Reported	PSI:	0
Well Test:	Not Reported	Water Reclamation #:	57

AN1137 **West** **1/2 - 1 Mile** **Lower**	**WA WELLS**	**WALOG1000173083**

Database:	Ecology Well Logs	Well Log ID:	189316
Well Tag:	ACW956	Project Tag:	Not Reported
Notice of Intent #:	Not Reported	Date Received:	25-JUL-97
Diameter:	0	Casing Depth:	0
Well Completion:	30-JUN-97	Well Owner:	Washington Water Power
Well Type:	Water	Driller #:	Not Reported
Static Level:	0	Flow Rate (GPM):	0
Flow Type:	Not Reported	PSI:	0
Well Test:	Not Reported	Water Reclamation #:	57

AN1138 **West** **1/2 - 1 Mile** **Lower**	**WA WELLS**	**WALOG1000173082**

Database:	Ecology Well Logs	Well Log ID:	189315
Well Tag:	ACW955	Project Tag:	Not Reported
Notice of Intent #:	Not Reported	Date Received:	25-JUL-97
Diameter:	0	Casing Depth:	0

Well Completion:	01-JUL-97	Well Owner:	Washington Water Power
Well Type:	Water	Driller #:	Not Reported
Static Level:	0	Flow Rate (GPM):	0
Flow Type:	Not Reported	PSI:	0
Well Test:	Not Reported	Water Reclamation #:	57

AN1139
West
1/2 - 1 Mile
Lower

WA WELLS **WALOG1000173081**

Database:	Ecology Well Logs	Well Log ID:	189314
Well Tag:	ACW954	Project Tag:	Not Reported
Notice of Intent #:	Not Reported	Date Received:	25-JUL-97
Diameter:	0	Casing Depth:	0
Well Completion:	09-JUL-97	Well Owner:	Washington Water Power
Well Type:	Water	Driller #:	Not Reported
Static Level:	0	Flow Rate (GPM):	0
Flow Type:	Not Reported	PSI:	0
Well Test:	Not Reported	Water Reclamation #:	57

AN1140
West
1/2 - 1 Mile
Lower

WA WELLS **WALOG1000171808**

Database:	Ecology Well Logs	Well Log ID:	187909
Well Tag:	ABT783	Project Tag:	Not Reported
Notice of Intent #:	R017869	Date Received:	Not Reported
Diameter:	6	Casing Depth:	37
Well Completion:	06-JAN-97	Well Owner:	Washington Water Power
Well Type:	Resource Protection	Driller #:	1827
Static Level:	0	Flow Rate (GPM):	0
Flow Type:	Not Reported	PSI:	0
Well Test:	Not Reported	Water Reclamation #:	57

AN1141
West
1/2 - 1 Mile
Lower

WA WELLS **WALOG1000170490**

Database:	Ecology Well Logs	Well Log ID:	186283
Well Tag:	Not Reported	Project Tag:	Not Reported
Notice of Intent #:	Not Reported	Date Received:	Not Reported
Diameter:	2	Casing Depth:	27
Well Completion:	07-DEC-91	Well Owner:	W W P
Well Type:	Water	Driller #:	1827
Static Level:	0	Flow Rate (GPM):	0
Flow Type:	Not Reported	PSI:	0
Well Test:	Not Reported	Water Reclamation #:	57

Map ID Direction Distance Elevation	Database	EDR ID Number
AN1142 **West** **1/2 - 1 Mile** **Lower**	**WA WELLS**	**WALOG1000170489**

Database:	Ecology Well Logs	Well Log ID:	186282
Well Tag:	Not Reported	Project Tag:	Not Reported
Notice of Intent #:	Not Reported	Date Received:	Not Reported
Diameter:	2	Casing Depth:	12
Well Completion:	06-DEC-91	Well Owner:	W W P
Well Type:	Water	Driller #:	1827
Static Level:	0	Flow Rate (GPM):	0
Flow Type:	Not Reported	PSI:	0
Well Test:	Not Reported	Water Reclamation #:	57

AN1143 **West** **1/2 - 1 Mile** **Lower**	**WA WELLS**	**WALOG1000164178**

Database:	Ecology Well Logs	Well Log ID:	178923
Well Tag:	Not Reported	Project Tag:	Not Reported
Notice of Intent #:	R024211	Date Received:	31-JAN-95
Diameter:	0	Casing Depth:	0
Well Completion:	13-JAN-95	Well Owner:	Davenport Hotel
Well Type:	Resource Protection	Driller #:	1816
Static Level:	0	Flow Rate (GPM):	0
Flow Type:	Not Reported	PSI:	0
Well Test:	Not Reported	Water Reclamation #:	57

AN1144 **West** **1/2 - 1 Mile** **Lower**	**WA WELLS**	**WALOG1000171205**

Database:	Ecology Well Logs	Well Log ID:	187192
Well Tag:	ABI052	Project Tag:	Not Reported
Notice of Intent #:	Not Reported	Date Received:	Not Reported
Diameter:	6	Casing Depth:	34
Well Completion:	12-SEP-93	Well Owner:	W W P
Well Type:	Water	Driller #:	1827
Static Level:	0	Flow Rate (GPM):	0
Flow Type:	Not Reported	PSI:	0
Well Test:	Not Reported	Water Reclamation #:	57

AN1145 **West** **1/2 - 1 Mile** **Lower**	**WA WELLS**	**WALOG1000171807**

Database:	Ecology Well Logs	Well Log ID:	187908
Well Tag:	ABT773	Project Tag:	Not Reported
Notice of Intent #:	R017869	Date Received:	Not Reported
Diameter:	8	Casing Depth:	49

Well Completion:	04-JAN-97	Well Owner:	Washington Water Power
Well Type:	Resource Protection	Driller #:	1827
Static Level:	0	Flow Rate (GPM):	0
Flow Type:	Not Reported	PSI:	0
Well Test:	Not Reported	Water Reclamation #:	57

AN1146
West
1/2 - 1 Mile
Lower

WA WELLS **WALOG1000171207**

Database:	Ecology Well Logs	Well Log ID:	187194
Well Tag:	ABI054	Project Tag:	Not Reported
Notice of Intent #:	Not Reported	Date Received:	Not Reported
Diameter:	6	Casing Depth:	35
Well Completion:	12-SEP-93	Well Owner:	W W P
Well Type:	Water	Driller #:	1827
Static Level:	0	Flow Rate (GPM):	0
Flow Type:	Not Reported	PSI:	0
Well Test:	Not Reported	Water Reclamation #:	57

AN1147
West
1/2 - 1 Mile
Lower

WA WELLS **WALOG1000171206**

Database:	Ecology Well Logs	Well Log ID:	187193
Well Tag:	ABI053	Project Tag:	Not Reported
Notice of Intent #:	Not Reported	Date Received:	Not Reported
Diameter:	0	Casing Depth:	0
Well Completion:	12-SEP-93	Well Owner:	W W P
Well Type:	Water	Driller #:	1827
Static Level:	0	Flow Rate (GPM):	0
Flow Type:	Not Reported	PSI:	0
Well Test:	Not Reported	Water Reclamation #:	57

AN1148
West
1/2 - 1 Mile
Lower

WA WELLS **WALOG1000173094**

Database:	Ecology Well Logs	Well Log ID:	189327
Well Tag:	ACW974	Project Tag:	Not Reported
Notice of Intent #:	Not Reported	Date Received:	25-JUL-97
Diameter:	0	Casing Depth:	0
Well Completion:	03-JUL-97	Well Owner:	Washington Water Power
Well Type:	Water	Driller #:	Not Reported
Static Level:	0	Flow Rate (GPM):	0
Flow Type:	Not Reported	PSI:	0
Well Test:	Not Reported	Water Reclamation #:	57

Map ID Direction Distance Elevation	Database	EDR ID Number
AN1149 **West** **1/2 - 1 Mile** **Lower**	**WA WELLS**	**WALOG1000173093**

Database:	Ecology Well Logs	Well Log ID:	189326
Well Tag:	ACW972	Project Tag:	Not Reported
Notice of Intent #:	Not Reported	Date Received:	25-JUL-97
Diameter:	0	Casing Depth:	0
Well Completion:	23-JUN-97	Well Owner:	Washington Water Power
Well Type:	Water	Driller #:	Not Reported
Static Level:	0	Flow Rate (GPM):	0
Flow Type:	Not Reported	PSI:	0
Well Test:	Not Reported	Water Reclamation #:	57

AN1150 **West** **1/2 - 1 Mile** **Lower**	**WA WELLS**	**WALOG1000173092**

Database:	Ecology Well Logs	Well Log ID:	189325
Well Tag:	ACW970	Project Tag:	Not Reported
Notice of Intent #:	Not Reported	Date Received:	25-JUL-97
Diameter:	0	Casing Depth:	0
Well Completion:	24-JUN-97	Well Owner:	Washington Water Power
Well Type:	Water	Driller #:	Not Reported
Static Level:	0	Flow Rate (GPM):	0
Flow Type:	Not Reported	PSI:	0
Well Test:	Not Reported	Water Reclamation #:	57

AN1151 **West** **1/2 - 1 Mile** **Lower**	**WA WELLS**	**WALOG1000173095**

Database:	Ecology Well Logs	Well Log ID:	189328
Well Tag:	ACW975	Project Tag:	Not Reported
Notice of Intent #:	Not Reported	Date Received:	25-JUL-97
Diameter:	0	Casing Depth:	0
Well Completion:	02-JUL-97	Well Owner:	Washington Water Power
Well Type:	Water	Driller #:	Not Reported
Static Level:	0	Flow Rate (GPM):	0
Flow Type:	Not Reported	PSI:	0
Well Test:	Not Reported	Water Reclamation #:	57

AN1152 **West** **1/2 - 1 Mile** **Lower**	**WA WELLS**	**WALOG1000173098**

Database:	Ecology Well Logs	Well Log ID:	189331
Well Tag:	ACW978	Project Tag:	Not Reported
Notice of Intent #:	Not Reported	Date Received:	25-JUL-97
Diameter:	0	Casing Depth:	0

Well Completion:	12-JUL-97	Well Owner:	Washington Water Power
Well Type:	Water	Driller #:	Not Reported
Static Level:	0	Flow Rate (GPM):	0
Flow Type:	Not Reported	PSI:	0
Well Test:	Not Reported	Water Reclamation #:	57

AN1153
West
1/2 - 1 Mile
Lower

WA WELLS **WALOG1000173097**

Database:	Ecology Well Logs	Well Log ID:	189330
Well Tag:	ACW977	Project Tag:	Not Reported
Notice of Intent #:	Not Reported	Date Received:	25-JUL-97
Diameter:	0	Casing Depth:	0
Well Completion:	12-JUL-97	Well Owner:	Washington Water Power
Well Type:	Water	Driller #:	Not Reported
Static Level:	0	Flow Rate (GPM):	0
Flow Type:	Not Reported	PSI:	0
Well Test:	Not Reported	Water Reclamation #:	57

AN1154
West
1/2 - 1 Mile
Lower

WA WELLS **WALOG1000173096**

Database:	Ecology Well Logs	Well Log ID:	189329
Well Tag:	ACW976	Project Tag:	Not Reported
Notice of Intent #:	Not Reported	Date Received:	25-JUL-97
Diameter:	0	Casing Depth:	0
Well Completion:	02-JUL-97	Well Owner:	Washington Water Power
Well Type:	Water	Driller #:	Not Reported
Static Level:	0	Flow Rate (GPM):	0
Flow Type:	Not Reported	PSI:	0
Well Test:	Not Reported	Water Reclamation #:	57

AN1155
West
1/2 - 1 Mile
Lower

WA WELLS **WALOG1000173091**

Database:	Ecology Well Logs	Well Log ID:	189324
Well Tag:	ACW968	Project Tag:	Not Reported
Notice of Intent #:	Not Reported	Date Received:	25-JUL-97
Diameter:	0	Casing Depth:	0
Well Completion:	02-JUL-97	Well Owner:	Washington Water Power
Well Type:	Water	Driller #:	Not Reported
Static Level:	0	Flow Rate (GPM):	0
Flow Type:	Not Reported	PSI:	0
Well Test:	Not Reported	Water Reclamation #:	57

Map ID Direction Distance Elevation	Database	EDR ID Number
AN1156 **West** **1/2 - 1 Mile** **Lower**	**WA WELLS**	**WALOG1000173086**

Database:	Ecology Well Logs	Well Log ID:	189319
Well Tag:	ACW959	Project Tag:	Not Reported
Notice of Intent #:	Not Reported	Date Received:	25-JUL-97
Diameter:	0	Casing Depth:	0
Well Completion:	26-JUN-97	Well Owner:	Washington Water Power
Well Type:	Water	Driller #:	Not Reported
Static Level:	0	Flow Rate (GPM):	0
Flow Type:	Not Reported	PSI:	0
Well Test:	Not Reported	Water Reclamation #:	57

AN1157 **West** **1/2 - 1 Mile** **Lower**	**WA WELLS**	**WALOG1000173085**

Database:	Ecology Well Logs	Well Log ID:	189318
Well Tag:	ACW958	Project Tag:	Not Reported
Notice of Intent #:	Not Reported	Date Received:	25-JUL-97
Diameter:	0	Casing Depth:	0
Well Completion:	27-JUN-97	Well Owner:	Washington Water Power
Well Type:	Water	Driller #:	Not Reported
Static Level:	0	Flow Rate (GPM):	0
Flow Type:	Not Reported	PSI:	0
Well Test:	Not Reported	Water Reclamation #:	57

AN1158 **West** **1/2 - 1 Mile** **Lower**	**WA WELLS**	**WALOG1000173084**

Database:	Ecology Well Logs	Well Log ID:	189317
Well Tag:	ACW957	Project Tag:	Not Reported
Notice of Intent #:	Not Reported	Date Received:	25-JUL-97
Diameter:	0	Casing Depth:	0
Well Completion:	26-JUN-97	Well Owner:	Washington Water Power
Well Type:	Water	Driller #:	Not Reported
Static Level:	0	Flow Rate (GPM):	0
Flow Type:	Not Reported	PSI:	0
Well Test:	Not Reported	Water Reclamation #:	57

AN1159 **West** **1/2 - 1 Mile** **Lower**	**WA WELLS**	**WALOG1000173087**

Database:	Ecology Well Logs	Well Log ID:	189320
Well Tag:	ACW961	Project Tag:	Not Reported
Notice of Intent #:	Not Reported	Date Received:	25-JUL-97
Diameter:	0	Casing Depth:	0

Well Completion:	24-JUN-97	Well Owner:	Washington Water Power
Well Type:	Water	Driller #:	Not Reported
Static Level:	0	Flow Rate (GPM):	0
Flow Type:	Not Reported	PSI:	0
Well Test:	Not Reported	Water Reclamation #:	57

AN1160
West
1/2 - 1 Mile
Lower

WA WELLS **WALOG1000173090**

Database:	Ecology Well Logs	Well Log ID:	189323
Well Tag:	ACW967	Project Tag:	Not Reported
Notice of Intent #:	Not Reported	Date Received:	25-JUL-97
Diameter:	0	Casing Depth:	0
Well Completion:	01-JUL-97	Well Owner:	Washington Water Power
Well Type:	Water	Driller #:	Not Reported
Static Level:	0	Flow Rate (GPM):	0
Flow Type:	Not Reported	PSI:	0
Well Test:	Not Reported	Water Reclamation #:	57

AN1161
West
1/2 - 1 Mile
Lower

WA WELLS **WALOG1000173089**

Database:	Ecology Well Logs	Well Log ID:	189322
Well Tag:	ACW966	Project Tag:	Not Reported
Notice of Intent #:	Not Reported	Date Received:	25-JUL-97
Diameter:	0	Casing Depth:	0
Well Completion:	27-JUN-97	Well Owner:	Washington Water Power
Well Type:	Water	Driller #:	Not Reported
Static Level:	0	Flow Rate (GPM):	0
Flow Type:	Not Reported	PSI:	0
Well Test:	Not Reported	Water Reclamation #:	57

AN1162
West
1/2 - 1 Mile
Lower

WA WELLS **WALOG1000173088**

Database:	Ecology Well Logs	Well Log ID:	189321
Well Tag:	ACW963	Project Tag:	Not Reported
Notice of Intent #:	Not Reported	Date Received:	25-JUL-97
Diameter:	0	Casing Depth:	0
Well Completion:	25-JUN-97	Well Owner:	Washington Water Power
Well Type:	Water	Driller #:	Not Reported
Static Level:	0	Flow Rate (GPM):	0
Flow Type:	Not Reported	PSI:	0
Well Test:	Not Reported	Water Reclamation #:	57

Map ID Direction Distance Elevation	Database	EDR ID Number
AN1163 **West** **1/2 - 1 Mile** **Lower**	**WA WELLS**	**WALOG1000226809**

Database:	Ecology Well Logs	Well Log ID:	296028
Well Tag:	ABJ939	Project Tag:	Not Reported
Notice of Intent #:	Not Reported	Date Received:	Not Reported
Diameter:	6	Casing Depth:	34
Well Completion:	Not Reported	Well Owner:	Washington Water Power
Well Type:	Resource Protection	Driller #:	Not Reported
Static Level:	0	Flow Rate (GPM):	0
Flow Type:	Not Reported	PSI:	0
Well Test:	Not Reported	Water Reclamation #:	57

AN1164 **West** **1/2 - 1 Mile** **Lower**	**WA WELLS**	**WALOG1000452858**

Database:	Ecology Well Logs	Well Log ID:	586185
Well Tag:	ACW952	Project Tag:	Not Reported
Notice of Intent #:	R017899	Date Received:	25-JUL-97
Diameter:	0	Casing Depth:	0
Well Completion:	10-JUL-97	Well Owner:	Wa Water Power
Well Type:	Resource Protection	Driller #:	Not Reported
Static Level:	0	Flow Rate (GPM):	0
Flow Type:	Not Reported	PSI:	0
Well Test:	Not Reported	Water Reclamation #:	57

AN1165 **West** **1/2 - 1 Mile** **Lower**	**WA WELLS**	**WALOG1000452857**

Database:	Ecology Well Logs	Well Log ID:	586184
Well Tag:	ACW979	Project Tag:	Not Reported
Notice of Intent #:	R017903	Date Received:	25-JUL-97
Diameter:	0	Casing Depth:	0
Well Completion:	12-JUL-97	Well Owner:	Wa Water Power
Well Type:	Resource Protection	Driller #:	Not Reported
Static Level:	0	Flow Rate (GPM):	0
Flow Type:	Not Reported	PSI:	0
Well Test:	Not Reported	Water Reclamation #:	57

AN1166 **West** **1/2 - 1 Mile** **Lower**	**WA WELLS**	**WALOG1000452856**

Database:	Ecology Well Logs	Well Log ID:	586183
Well Tag:	ACW978	Project Tag:	Not Reported
Notice of Intent #:	R017903	Date Received:	25-JUL-97
Diameter:	0	Casing Depth:	0

Well Completion:	12-JUL-97	Well Owner:	Wa Water Power
Well Type:	Resource Protection	Driller #:	Not Reported
Static Level:	0	Flow Rate (GPM):	0
Flow Type:	Not Reported	PSI:	0
Well Test:	Not Reported	Water Reclamation #:	57

AN1167
West
1/2 - 1 Mile
Lower

WA WELLS **WALOG1000452859**

Database:	Ecology Well Logs	Well Log ID:	586186
Well Tag:	ACW953	Project Tag:	Not Reported
Notice of Intent #:	R017899	Date Received:	25-JUL-97
Diameter:	0	Casing Depth:	0
Well Completion:	10-JUL-97	Well Owner:	Wa Water Power
Well Type:	Resource Protection	Driller #:	Not Reported
Static Level:	0	Flow Rate (GPM):	0
Flow Type:	Not Reported	PSI:	0
Well Test:	Not Reported	Water Reclamation #:	57

AN1168
West
1/2 - 1 Mile
Lower

WA WELLS **WALOG1000452862**

Database:	Ecology Well Logs	Well Log ID:	586189
Well Tag:	ACW975	Project Tag:	Not Reported
Notice of Intent #:	R017899	Date Received:	25-JUL-97
Diameter:	0	Casing Depth:	0
Well Completion:	10-JUL-97	Well Owner:	Wa Water Power
Well Type:	Resource Protection	Driller #:	Not Reported
Static Level:	0	Flow Rate (GPM):	0
Flow Type:	Not Reported	PSI:	0
Well Test:	Not Reported	Water Reclamation #:	57

AN1169
West
1/2 - 1 Mile
Lower

WA WELLS **WALOG1000452861**

Database:	Ecology Well Logs	Well Log ID:	586188
Well Tag:	ACW974	Project Tag:	Not Reported
Notice of Intent #:	R017899	Date Received:	25-JUL-97
Diameter:	0	Casing Depth:	0
Well Completion:	10-JUL-97	Well Owner:	Wa Water Power
Well Type:	Resource Protection	Driller #:	Not Reported
Static Level:	0	Flow Rate (GPM):	0
Flow Type:	Not Reported	PSI:	0
Well Test:	Not Reported	Water Reclamation #:	57

Map ID Direction Distance Elevation	Database	EDR ID Number
AN1170 **West** **1/2 - 1 Mile** **Lower**	**WA WELLS**	**WALOG1000452860**

Database:	Ecology Well Logs	Well Log ID:	586187
Well Tag:	ACW954	Project Tag:	Not Reported
Notice of Intent #:	R017899	Date Received:	25-JUL-97
Diameter:	0	Casing Depth:	0
Well Completion:	10-JUL-97	Well Owner:	Wa Water Power
Well Type:	Resource Protection	Driller #:	Not Reported
Static Level:	0	Flow Rate (GPM):	0
Flow Type:	Not Reported	PSI:	0
Well Test:	Not Reported	Water Reclamation #:	57

AN1171 **West** **1/2 - 1 Mile** **Lower**	**WA WELLS**	**WALOG1000452855**

Database:	Ecology Well Logs	Well Log ID:	586182
Well Tag:	ACW977	Project Tag:	Not Reported
Notice of Intent #:	R017903	Date Received:	25-JUL-97
Diameter:	0	Casing Depth:	0
Well Completion:	12-JUL-97	Well Owner:	Wa Water Power
Well Type:	Resource Protection	Driller #:	Not Reported
Static Level:	0	Flow Rate (GPM):	0
Flow Type:	Not Reported	PSI:	0
Well Test:	Not Reported	Water Reclamation #:	57

AN1172 **West** **1/2 - 1 Mile** **Lower**	**WA WELLS**	**WALOG1000452849**

Database:	Ecology Well Logs	Well Log ID:	586175
Well Tag:	ACW982	Project Tag:	Not Reported
Notice of Intent #:	R017895	Date Received:	17-JUL-97
Diameter:	0	Casing Depth:	0
Well Completion:	17-JUN-97	Well Owner:	Wa Water Power
Well Type:	Resource Protection	Driller #:	Not Reported
Static Level:	0	Flow Rate (GPM):	0
Flow Type:	Not Reported	PSI:	0
Well Test:	Not Reported	Water Reclamation #:	57

AN1173 **West** **1/2 - 1 Mile** **Lower**	**WA WELLS**	**WALOG1000452848**

Database:	Ecology Well Logs	Well Log ID:	586174
Well Tag:	ACW972	Project Tag:	Not Reported
Notice of Intent #:	R017897	Date Received:	17-JUL-97
Diameter:	0	Casing Depth:	0

Well Completion:	25-JUN-97	Well Owner:	Washington Water Power
Well Type:	Resource Protection	Driller #:	Not Reported
Static Level:	0	Flow Rate (GPM):	0
Flow Type:	Not Reported	PSI:	0
Well Test:	Not Reported	Water Reclamation #:	57

AN1174
West
1/2 - 1 Mile
Lower

WA WELLS **WALOG1000452847**

Database:	Ecology Well Logs	Well Log ID:	586173
Well Tag:	ACW970	Project Tag:	Not Reported
Notice of Intent #:	R017897	Date Received:	17-JUL-97
Diameter:	0	Casing Depth:	0
Well Completion:	25-JUN-97	Well Owner:	Washington Water Power
Well Type:	Resource Protection	Driller #:	Not Reported
Static Level:	0	Flow Rate (GPM):	0
Flow Type:	Not Reported	PSI:	0
Well Test:	Not Reported	Water Reclamation #:	57

AN1175
West
1/2 - 1 Mile
Lower

WA WELLS **WALOG1000452850**

Database:	Ecology Well Logs	Well Log ID:	586176
Well Tag:	ACW981	Project Tag:	Not Reported
Notice of Intent #:	R017895	Date Received:	17-JUL-97
Diameter:	0	Casing Depth:	0
Well Completion:	17-JUN-97	Well Owner:	Wa Water Power
Well Type:	Resource Protection	Driller #:	Not Reported
Static Level:	0	Flow Rate (GPM):	0
Flow Type:	Not Reported	PSI:	0
Well Test:	Not Reported	Water Reclamation #:	57

AN1176
West
1/2 - 1 Mile
Lower

WA WELLS **WALOG1000452854**

Database:	Ecology Well Logs	Well Log ID:	586181
Well Tag:	Not Reported	Project Tag:	Not Reported
Notice of Intent #:	A033334	Date Received:	25-JUL-97
Diameter:	0	Casing Depth:	0
Well Completion:	23-JUL-97	Well Owner:	Wa Water Power
Well Type:	Decommisioning	Driller #:	Not Reported
Static Level:	0	Flow Rate (GPM):	0
Flow Type:	Not Reported	PSI:	0
Well Test:	Not Reported	Water Reclamation #:	57

Map ID Direction Distance Elevation	Database	EDR ID Number
AN1177 **West** **1/2 - 1 Mile** **Lower**	**WA WELLS**	**WALOG1000452853**

Database:	Ecology Well Logs	Well Log ID:	586180
Well Tag:	Not Reported	Project Tag:	Not Reported
Notice of Intent #:	A033334	Date Received:	25-JUL-97
Diameter:	0	Casing Depth:	0
Well Completion:	23-JUL-97	Well Owner:	Wa Water Power
Well Type:	Decommisioning	Driller #:	Not Reported
Static Level:	0	Flow Rate (GPM):	0
Flow Type:	Not Reported	PSI:	0
Well Test:	Not Reported	Water Reclamation #:	57

AN1178 **West** **1/2 - 1 Mile** **Lower**	**WA WELLS**	**WALOG1000452851**

Database:	Ecology Well Logs	Well Log ID:	586178
Well Tag:	ACW980	Project Tag:	Not Reported
Notice of Intent #:	R017895	Date Received:	17-JUL-97
Diameter:	0	Casing Depth:	0
Well Completion:	17-JUN-97	Well Owner:	Wa Water Power
Well Type:	Resource Protection	Driller #:	Not Reported
Static Level:	0	Flow Rate (GPM):	0
Flow Type:	Not Reported	PSI:	0
Well Test:	Not Reported	Water Reclamation #:	57

AN1179 **West** **1/2 - 1 Mile** **Lower**	**WA WELLS**	**WALOG1000452873**

Database:	Ecology Well Logs	Well Log ID:	586200
Well Tag:	Not Reported	Project Tag:	Not Reported
Notice of Intent #:	R017899	Date Received:	25-JUL-97
Diameter:	0	Casing Depth:	0
Well Completion:	10-JUL-97	Well Owner:	Wa Water Power
Well Type:	Resource Protection	Driller #:	Not Reported
Static Level:	0	Flow Rate (GPM):	0
Flow Type:	Not Reported	PSI:	0
Well Test:	Not Reported	Water Reclamation #:	57

AN1180 **West** **1/2 - 1 Mile** **Lower**	**WA WELLS**	**WALOG1000452872**

Database:	Ecology Well Logs	Well Log ID:	586199
Well Tag:	Not Reported	Project Tag:	Not Reported
Notice of Intent #:	R017899	Date Received:	25-JUL-97
Diameter:	0	Casing Depth:	0

Well Completion:	10-JUL-97	Well Owner:	Wa Water Power
Well Type:	Resource Protection	Driller #:	Not Reported
Static Level:	0	Flow Rate (GPM):	0
Flow Type:	Not Reported	PSI:	0
Well Test:	Not Reported	Water Reclamation #:	57

AN1181
West
1/2 - 1 Mile
Lower

WA WELLS **WALOG1000452871**

Database:	Ecology Well Logs	Well Log ID:	586198
Well Tag:	Not Reported	Project Tag:	Not Reported
Notice of Intent #:	R017899	Date Received:	25-JUL-97
Diameter:	0	Casing Depth:	0
Well Completion:	10-JUL-97	Well Owner:	Wa Water Power
Well Type:	Resource Protection	Driller #:	Not Reported
Static Level:	0	Flow Rate (GPM):	0
Flow Type:	Not Reported	PSI:	0
Well Test:	Not Reported	Water Reclamation #:	57

AN1182
West
1/2 - 1 Mile
Lower

WA WELLS **WALOG1000452874**

Database:	Ecology Well Logs	Well Log ID:	586201
Well Tag:	ACW983	Project Tag:	Not Reported
Notice of Intent #:	R017895	Date Received:	17-JUL-97
Diameter:	0	Casing Depth:	0
Well Completion:	17-JUN-97	Well Owner:	Wa Water Power
Well Type:	Resource Protection	Driller #:	Not Reported
Static Level:	0	Flow Rate (GPM):	0
Flow Type:	Not Reported	PSI:	0
Well Test:	Not Reported	Water Reclamation #:	57

AN1183
West
1/2 - 1 Mile
Lower

WA WELLS **WALOG1000700660**

Database:	Ecology Well Logs	Well Log ID:	1306219
Well Tag:	BJW848	Project Tag:	Not Reported
Notice of Intent #:	GE00618	Date Received:	16-DEC-15
Diameter:	8	Casing Depth:	300
Well Completion:	18-NOV-15	Well Owner:	Avista Corporation
Well Type:	Resource Protection	Driller #:	2515
Static Level:	0	Flow Rate (GPM):	0
Flow Type:	Not Applicable	PSI:	0
Well Test:	Not Reported	Water Reclamation #:	57

Map ID Direction Distance Elevation	Database	EDR ID Number
AN1184 **West** **1/2 - 1 Mile** **Lower**	**WA WELLS**	**WALOG1000452886**

Database:	Ecology Well Logs	Well Log ID:	586213
Well Tag:	ABJ933	Project Tag:	Not Reported
Notice of Intent #:	R020680	Date Received:	07-JUN-95
Diameter:	8	Casing Depth:	44
Well Completion:	07-JUN-95	Well Owner:	Washington Water Power
Well Type:	Resource Protection	Driller #:	Not Reported
Static Level:	0	Flow Rate (GPM):	0
Flow Type:	Not Reported	PSI:	0
Well Test:	Not Reported	Water Reclamation #:	57

AN1185 **West** **1/2 - 1 Mile** **Lower**	**WA WELLS**	**WALOG1000452875**

Database:	Ecology Well Logs	Well Log ID:	586202
Well Tag:	ACW984	Project Tag:	Not Reported
Notice of Intent #:	R017895	Date Received:	17-JUL-97
Diameter:	0	Casing Depth:	0
Well Completion:	17-JUN-97	Well Owner:	Wa Water Power
Well Type:	Resource Protection	Driller #:	Not Reported
Static Level:	0	Flow Rate (GPM):	0
Flow Type:	Not Reported	PSI:	0
Well Test:	Not Reported	Water Reclamation #:	57

AN1186 **West** **1/2 - 1 Mile** **Lower**	**WA WELLS**	**WALOG1000452870**

Database:	Ecology Well Logs	Well Log ID:	586197
Well Tag:	Not Reported	Project Tag:	Not Reported
Notice of Intent #:	R017899	Date Received:	25-JUL-97
Diameter:	0	Casing Depth:	0
Well Completion:	10-JUL-97	Well Owner:	Wa Water Power
Well Type:	Resource Protection	Driller #:	Not Reported
Static Level:	0	Flow Rate (GPM):	0
Flow Type:	Not Reported	PSI:	0
Well Test:	Not Reported	Water Reclamation #:	57

AN1187 **West** **1/2 - 1 Mile** **Lower**	**WA WELLS**	**WALOG1000452865**

Database:	Ecology Well Logs	Well Log ID:	586192
Well Tag:	ACW958	Project Tag:	Not Reported
Notice of Intent #:	R017899	Date Received:	25-JUL-97
Diameter:	0	Casing Depth:	0

Well Completion:	10-JUL-97	Well Owner:	Wa Water Power
Well Type:	Resource Protection	Driller #:	Not Reported
Static Level:	0	Flow Rate (GPM):	0
Flow Type:	Not Reported	PSI:	0
Well Test:	Not Reported	Water Reclamation #:	57

AN1188
West
1/2 - 1 Mile
Lower

WA WELLS **WALOG1000452864**

Database:	Ecology Well Logs	Well Log ID:	586191
Well Tag:	ACW967	Project Tag:	Not Reported
Notice of Intent #:	R017899	Date Received:	25-JUL-97
Diameter:	0	Casing Depth:	0
Well Completion:	10-JUL-97	Well Owner:	Wa Water Power
Well Type:	Resource Protection	Driller #:	Not Reported
Static Level:	0	Flow Rate (GPM):	0
Flow Type:	Not Reported	PSI:	0
Well Test:	Not Reported	Water Reclamation #:	57

AN1189
West
1/2 - 1 Mile
Lower

WA WELLS **WALOG1000452863**

Database:	Ecology Well Logs	Well Log ID:	586190
Well Tag:	ACW976	Project Tag:	Not Reported
Notice of Intent #:	R017899	Date Received:	25-JUL-97
Diameter:	0	Casing Depth:	0
Well Completion:	10-JUL-97	Well Owner:	Wa Water Power
Well Type:	Resource Protection	Driller #:	Not Reported
Static Level:	0	Flow Rate (GPM):	0
Flow Type:	Not Reported	PSI:	0
Well Test:	Not Reported	Water Reclamation #:	57

AN1190
West
1/2 - 1 Mile
Lower

WA WELLS **WALOG1000452866**

Database:	Ecology Well Logs	Well Log ID:	586193
Well Tag:	ACW966	Project Tag:	Not Reported
Notice of Intent #:	R017899	Date Received:	25-JUL-97
Diameter:	0	Casing Depth:	0
Well Completion:	10-JUL-97	Well Owner:	Wa Water Power
Well Type:	Resource Protection	Driller #:	Not Reported
Static Level:	0	Flow Rate (GPM):	0
Flow Type:	Not Reported	PSI:	0
Well Test:	Not Reported	Water Reclamation #:	57

Map ID Direction Distance Elevation	Database	EDR ID Number
AN1191 **West** **1/2 - 1 Mile** **Lower**	**WA WELLS**	**WALOG1000452869**

Database:	Ecology Well Logs	Well Log ID:	586196
Well Tag:	Not Reported	Project Tag:	Not Reported
Notice of Intent #:	R017899	Date Received:	25-JUL-97
Diameter:	0	Casing Depth:	0
Well Completion:	10-JUL-97	Well Owner:	Wa Water Power
Well Type:	Resource Protection	Driller #:	Not Reported
Static Level:	0	Flow Rate (GPM):	0
Flow Type:	Not Reported	PSI:	0
Well Test:	Not Reported	Water Reclamation #:	57

AN1192 **West** **1/2 - 1 Mile** **Lower**	**WA WELLS**	**WALOG1000452868**

Database:	Ecology Well Logs	Well Log ID:	586195
Well Tag:	ACW959	Project Tag:	Not Reported
Notice of Intent #:	R017899	Date Received:	25-JUL-97
Diameter:	0	Casing Depth:	0
Well Completion:	10-JUL-97	Well Owner:	Wa Water Power
Well Type:	Resource Protection	Driller #:	Not Reported
Static Level:	0	Flow Rate (GPM):	0
Flow Type:	Not Reported	PSI:	0
Well Test:	Not Reported	Water Reclamation #:	57

AN1193 **West** **1/2 - 1 Mile** **Lower**	**WA WELLS**	**WALOG1000452867**

Database:	Ecology Well Logs	Well Log ID:	586194
Well Tag:	ACW957	Project Tag:	Not Reported
Notice of Intent #:	R017899	Date Received:	25-JUL-97
Diameter:	0	Casing Depth:	0
Well Completion:	10-JUL-97	Well Owner:	Wa Water Power
Well Type:	Resource Protection	Driller #:	Not Reported
Static Level:	0	Flow Rate (GPM):	0
Flow Type:	Not Reported	PSI:	0
Well Test:	Not Reported	Water Reclamation #:	57

AN1194 **West** **1/2 - 1 Mile** **Lower**	**WA WELLS**	**WALOG1000452846**

Database:	Ecology Well Logs	Well Log ID:	586172
Well Tag:	ACW963	Project Tag:	Not Reported
Notice of Intent #:	R017897	Date Received:	17-JUL-97
Diameter:	0	Casing Depth:	0

Well Completion:	25-JUN-97	Well Owner:	Washington Water Power
Well Type:	Resource Protection	Driller #:	Not Reported
Static Level:	0	Flow Rate (GPM):	0
Flow Type:	Not Reported	PSI:	0
Well Test:	Not Reported	Water Reclamation #:	57

AN1195
West
1/2 - 1 Mile
Lower

WA WELLS **WALOG1000242655**

Database:	Ecology Well Logs	Well Log ID:	315843
Well Tag:	ABN989	Project Tag:	Not Reported
Notice of Intent #:	A032210	Date Received:	08-NOV-01
Diameter:	0	Casing Depth:	2
Well Completion:	19-OCT-01	Well Owner:	Worthy Enterprises
Well Type:	Decommisioning	Driller #:	Not Reported
Static Level:	0	Flow Rate (GPM):	0
Flow Type:	Not Reported	PSI:	0
Well Test:	Not Reported	Water Reclamation #:	57

AN1196
West
1/2 - 1 Mile
Lower

WA WELLS **WALOG1000242654**

Database:	Ecology Well Logs	Well Log ID:	315842
Well Tag:	ABN987	Project Tag:	Not Reported
Notice of Intent #:	A032210	Date Received:	08-NOV-01
Diameter:	0	Casing Depth:	2
Well Completion:	19-OCT-01	Well Owner:	Worthy Enterprises
Well Type:	Decommisioning	Driller #:	Not Reported
Static Level:	0	Flow Rate (GPM):	0
Flow Type:	Not Reported	PSI:	0
Well Test:	Not Reported	Water Reclamation #:	57

AN1197
West
1/2 - 1 Mile
Lower

WA WELLS **WALOG1000242653**

Database:	Ecology Well Logs	Well Log ID:	315841
Well Tag:	ABN986	Project Tag:	Not Reported
Notice of Intent #:	A032210	Date Received:	08-NOV-01
Diameter:	0	Casing Depth:	2
Well Completion:	19-OCT-01	Well Owner:	Worthy Enterprises
Well Type:	Decommisioning	Driller #:	Not Reported
Static Level:	0	Flow Rate (GPM):	0
Flow Type:	Not Reported	PSI:	0
Well Test:	Not Reported	Water Reclamation #:	57

Map ID Direction Distance Elevation	Database	EDR ID Number
AN1198 **West** **1/2 - 1 Mile** **Lower**	**WA WELLS**	**WALOG1000242656**

Database:	Ecology Well Logs	Well Log ID:	315844
Well Tag:	ABN990	Project Tag:	Not Reported
Notice of Intent #:	A032210	Date Received:	08-NOV-01
Diameter:	0	Casing Depth:	2
Well Completion:	19-OCT-01	Well Owner:	Worthy Enterprises
Well Type:	Decommisioning	Driller #:	Not Reported
Static Level:	0	Flow Rate (GPM):	0
Flow Type:	Not Reported	PSI:	0
Well Test:	Not Reported	Water Reclamation #:	57

AN1199 **West** **1/2 - 1 Mile** **Lower**	**WA WELLS**	**WALOG1000281620**

Database:	Ecology Well Logs	Well Log ID:	360495
Well Tag:	Not Reported	Project Tag:	Not Reported
Notice of Intent #:	A032212	Date Received:	20-MAY-03
Diameter:	0	Casing Depth:	2
Well Completion:	10-APR-03	Well Owner:	Davenport Hotel
Well Type:	Decommisioning	Driller #:	Not Reported
Static Level:	0	Flow Rate (GPM):	0
Flow Type:	Not Reported	PSI:	0
Well Test:	Not Reported	Water Reclamation #:	57

AN1200 **West** **1/2 - 1 Mile** **Lower**	**WA WELLS**	**WALOG1000267587**

Database:	Ecology Well Logs	Well Log ID:	343693
Well Tag:	Not Reported	Project Tag:	Not Reported
Notice of Intent #:	A065755	Date Received:	12-SEP-02
Diameter:	0	Casing Depth:	2
Well Completion:	20-AUG-02	Well Owner:	Davenport Hotel
Well Type:	Decommisioning	Driller #:	Not Reported
Static Level:	0	Flow Rate (GPM):	0
Flow Type:	Not Reported	PSI:	0
Well Test:	Not Reported	Water Reclamation #:	57

AN1201 **West** **1/2 - 1 Mile** **Lower**	**WA WELLS**	**WALOG1000242673**

Database:	Ecology Well Logs	Well Log ID:	315861
Well Tag:	ABN988	Project Tag:	Not Reported
Notice of Intent #:	A032210	Date Received:	08-NOV-01
Diameter:	0	Casing Depth:	2

Well Completion:	19-OCT-01	Well Owner:	Worthy Enterprises
Well Type:	Decommisioning	Driller #:	Not Reported
Static Level:	0	Flow Rate (GPM):	0
Flow Type:	Not Reported	PSI:	0
Well Test:	Not Reported	Water Reclamation #:	57

AN1202
West
1/2 - 1 Mile
Lower

WA WELLS **WALOG1000242652**

Database:	Ecology Well Logs	Well Log ID:	315840
Well Tag:	ABN985	Project Tag:	Not Reported
Notice of Intent #:	A032210	Date Received:	08-NOV-01
Diameter:	0	Casing Depth:	2
Well Completion:	19-OCT-01	Well Owner:	Worthy Enterprises
Well Type:	Decommisioning	Driller #:	Not Reported
Static Level:	0	Flow Rate (GPM):	0
Flow Type:	Not Reported	PSI:	0
Well Test:	Not Reported	Water Reclamation #:	57

AN1203
West
1/2 - 1 Mile
Lower

WA WELLS **WALOG1000226812**

Database:	Ecology Well Logs	Well Log ID:	296031
Well Tag:	ABJ942	Project Tag:	Not Reported
Notice of Intent #:	Not Reported	Date Received:	Not Reported
Diameter:	6	Casing Depth:	44
Well Completion:	Not Reported	Well Owner:	Washington Water Power
Well Type:	Resource Protection	Driller #:	Not Reported
Static Level:	0	Flow Rate (GPM):	0
Flow Type:	Not Reported	PSI:	0
Well Test:	Not Reported	Water Reclamation #:	57

AN1204
West
1/2 - 1 Mile
Lower

WA WELLS **WALOG1000226811**

Database:	Ecology Well Logs	Well Log ID:	296030
Well Tag:	ABJ941	Project Tag:	Not Reported
Notice of Intent #:	Not Reported	Date Received:	Not Reported
Diameter:	6	Casing Depth:	0
Well Completion:	Not Reported	Well Owner:	Washington Water Power
Well Type:	Resource Protection	Driller #:	Not Reported
Static Level:	0	Flow Rate (GPM):	0
Flow Type:	Not Reported	PSI:	0
Well Test:	Not Reported	Water Reclamation #:	57

Map ID Direction Distance Elevation	Database	EDR ID Number
AN1205 **West** **1/2 - 1 Mile** **Lower**	**WA WELLS**	**WALOG1000226810**

Database:	Ecology Well Logs	Well Log ID:	296029
Well Tag:	ABJ940	Project Tag:	Not Reported
Notice of Intent #:	Not Reported	Date Received:	Not Reported
Diameter:	6	Casing Depth:	39
Well Completion:	Not Reported	Well Owner:	Washington Water Power
Well Type:	Resource Protection	Driller #:	Not Reported
Static Level:	0	Flow Rate (GPM):	0
Flow Type:	Not Reported	PSI:	0
Well Test:	Not Reported	Water Reclamation #:	57

AN1206 **West** **1/2 - 1 Mile** **Lower**	**WA WELLS**	**WALOG1000226813**

Database:	Ecology Well Logs	Well Log ID:	296032
Well Tag:	ABJ943	Project Tag:	Not Reported
Notice of Intent #:	Not Reported	Date Received:	Not Reported
Diameter:	6	Casing Depth:	35
Well Completion:	Not Reported	Well Owner:	Washington Water Power
Well Type:	Resource Protection	Driller #:	Not Reported
Static Level:	0	Flow Rate (GPM):	0
Flow Type:	Not Reported	PSI:	0
Well Test:	Not Reported	Water Reclamation #:	57

AN1207 **West** **1/2 - 1 Mile** **Lower**	**WA WELLS**	**WALOG1000226816**

Database:	Ecology Well Logs	Well Log ID:	296035
Well Tag:	ABJ946	Project Tag:	Not Reported
Notice of Intent #:	Not Reported	Date Received:	Not Reported
Diameter:	6	Casing Depth:	33
Well Completion:	Not Reported	Well Owner:	Washington Water Power
Well Type:	Resource Protection	Driller #:	Not Reported
Static Level:	0	Flow Rate (GPM):	0
Flow Type:	Not Reported	PSI:	0
Well Test:	Not Reported	Water Reclamation #:	57

AN1208 **West** **1/2 - 1 Mile** **Lower**	**WA WELLS**	**WALOG1000226815**

Database:	Ecology Well Logs	Well Log ID:	296034
Well Tag:	ABJ945	Project Tag:	Not Reported
Notice of Intent #:	Not Reported	Date Received:	Not Reported
Diameter:	8	Casing Depth:	33

Well Completion:	Not Reported	Well Owner:	Washington Water Power
Well Type:	Resource Protection	Driller #:	Not Reported
Static Level:	0	Flow Rate (GPM):	0
Flow Type:	Not Reported	PSI:	0
Well Test:	Not Reported	Water Reclamation #:	57

AN1209
West
1/2 - 1 Mile
Lower

WA WELLS **WALOG1000226814**

Database:	Ecology Well Logs	Well Log ID:	296033
Well Tag:	ABJ944	Project Tag:	Not Reported
Notice of Intent #:	Not Reported	Date Received:	Not Reported
Diameter:	6	Casing Depth:	28
Well Completion:	Not Reported	Well Owner:	Washington Water Power
Well Type:	Resource Protection	Driller #:	Not Reported
Static Level:	0	Flow Rate (GPM):	0
Flow Type:	Not Reported	PSI:	0
Well Test:	Not Reported	Water Reclamation #:	57

AN1210
West
1/2 - 1 Mile
Lower

WA WELLS **WALOG1000444878**

Database:	Ecology Well Logs	Well Log ID:	576041
Well Tag:	Not Reported	Project Tag:	Not Reported
Notice of Intent #:	R026208	Date Received:	30-SEP-94
Diameter:	0	Casing Depth:	17
Well Completion:	29-AUG-94	Well Owner:	Sun International
Well Type:	Resource Protection	Driller #:	Not Reported
Static Level:	0	Flow Rate (GPM):	0
Flow Type:	Not Reported	PSI:	0
Well Test:	Not Reported	Water Reclamation #:	57

AN1211
West
1/2 - 1 Mile
Lower

WA WELLS **WALOG1000444877**

Database:	Ecology Well Logs	Well Log ID:	576040
Well Tag:	Not Reported	Project Tag:	Not Reported
Notice of Intent #:	R026208	Date Received:	30-SEP-94
Diameter:	0	Casing Depth:	23
Well Completion:	29-AUG-94	Well Owner:	Sun International
Well Type:	Resource Protection	Driller #:	Not Reported
Static Level:	0	Flow Rate (GPM):	0
Flow Type:	Not Reported	PSI:	0
Well Test:	Not Reported	Water Reclamation #:	57

Map ID Direction Distance Elevation	Database	EDR ID Number
AN1212 **West** **1/2 - 1 Mile** **Lower**	**WA WELLS**	**WALOG1000444876**

Database:	Ecology Well Logs	Well Log ID:	576039
Well Tag:	Not Reported	Project Tag:	Not Reported
Notice of Intent #:	R026208	Date Received:	30-SEP-94
Diameter:	0	Casing Depth:	10
Well Completion:	29-AUG-94	Well Owner:	Sun International
Well Type:	Resource Protection	Driller #:	Not Reported
Static Level:	0	Flow Rate (GPM):	0
Flow Type:	Not Reported	PSI:	0
Well Test:	Not Reported	Water Reclamation #:	57

AN1213 **West** **1/2 - 1 Mile** **Lower**	**WA WELLS**	**WALOG1000446482**

Database:	Ecology Well Logs	Well Log ID:	578036
Well Tag:	Not Reported	Project Tag:	Not Reported
Notice of Intent #:	R026239	Date Received:	28-AUG-95
Diameter:	0	Casing Depth:	10
Well Completion:	11-JUL-95	Well Owner:	Davenport Hotel
Well Type:	Resource Protection	Driller #:	Not Reported
Static Level:	0	Flow Rate (GPM):	0
Flow Type:	Not Reported	PSI:	0
Well Test:	Not Reported	Water Reclamation #:	57

AN1214 **West** **1/2 - 1 Mile** **Lower**	**WA WELLS**	**WALOG1000452845**

Database:	Ecology Well Logs	Well Log ID:	586171
Well Tag:	ACW961	Project Tag:	Not Reported
Notice of Intent #:	R017897	Date Received:	17-JUL-97
Diameter:	0	Casing Depth:	0
Well Completion:	25-JUN-97	Well Owner:	Washington Water Power
Well Type:	Resource Protection	Driller #:	Not Reported
Static Level:	0	Flow Rate (GPM):	0
Flow Type:	Not Reported	PSI:	0
Well Test:	Not Reported	Water Reclamation #:	57

AN1215 **West** **1/2 - 1 Mile** **Lower**	**WA WELLS**	**WALOG1000446484**

Database:	Ecology Well Logs	Well Log ID:	578038
Well Tag:	Not Reported	Project Tag:	Not Reported
Notice of Intent #:	R026239	Date Received:	28-AUG-95
Diameter:	0	Casing Depth:	11

Well Completion:	11-JUL-95	Well Owner:	Davenport Hotel
Well Type:	Resource Protection	Driller #:	Not Reported
Static Level:	0	Flow Rate (GPM):	0
Flow Type:	Not Reported	PSI:	0
Well Test:	Not Reported	Water Reclamation #:	57

AN1216
West
1/2 - 1 Mile
Lower

WA WELLS **WALOG1000446483**

Database:	Ecology Well Logs	Well Log ID:	578037
Well Tag:	Not Reported	Project Tag:	Not Reported
Notice of Intent #:	R026239	Date Received:	28-AUG-95
Diameter:	0	Casing Depth:	9
Well Completion:	11-JUL-95	Well Owner:	Davenport Hotel
Well Type:	Resource Protection	Driller #:	Not Reported
Static Level:	0	Flow Rate (GPM):	0
Flow Type:	Not Reported	PSI:	0
Well Test:	Not Reported	Water Reclamation #:	57

AN1217
West
1/2 - 1 Mile
Lower

WA WELLS **WALOG1000444875**

Database:	Ecology Well Logs	Well Log ID:	576038
Well Tag:	Not Reported	Project Tag:	Not Reported
Notice of Intent #:	R026208	Date Received:	30-SEP-94
Diameter:	0	Casing Depth:	10
Well Completion:	29-AUG-94	Well Owner:	Sun International
Well Type:	Resource Protection	Driller #:	Not Reported
Static Level:	0	Flow Rate (GPM):	0
Flow Type:	Not Reported	PSI:	0
Well Test:	Not Reported	Water Reclamation #:	57

AN1218
West
1/2 - 1 Mile
Lower

WA WELLS **WALOG1000438547**

Database:	Ecology Well Logs	Well Log ID:	566911
Well Tag:	Not Reported	Project Tag:	Not Reported
Notice of Intent #:	Not Reported	Date Received:	30-APR-93
Diameter:	2	Casing Depth:	12
Well Completion:	06-DEC-91	Well Owner:	Wwwp
Well Type:	Resource Protection	Driller #:	Not Reported
Static Level:	0	Flow Rate (GPM):	0
Flow Type:	Not Reported	PSI:	0
Well Test:	Not Reported	Water Reclamation #:	57

Map ID Direction Distance Elevation	Database	EDR ID Number
AN1219 **West** **1/2 - 1 Mile** **Lower**	**WA WELLS**	**WALOG1000438545**

Database:	Ecology Well Logs	Well Log ID:	566906
Well Tag:	ABJ940	Project Tag:	Not Reported
Notice of Intent #:	R017759	Date Received:	07-JUN-95
Diameter:	6	Casing Depth:	49
Well Completion:	29-NOV-94	Well Owner:	Washington Water Power
Well Type:	Resource Protection	Driller #:	Not Reported
Static Level:	0	Flow Rate (GPM):	0
Flow Type:	Not Reported	PSI:	0
Well Test:	Not Reported	Water Reclamation #:	57

AN1220 **West** **1/2 - 1 Mile** **Lower**	**WA WELLS**	**WALOG1000288897**

Database:	Ecology Well Logs	Well Log ID:	369143
Well Tag:	Not Reported	Project Tag:	Not Reported
Notice of Intent #:	R053443	Date Received:	25-SEP-03
Diameter:	8	Casing Depth:	37
Well Completion:	22-SEP-03	Well Owner:	Avista Corp
Well Type:	Resource Protection	Driller #:	Not Reported
Static Level:	0	Flow Rate (GPM):	0
Flow Type:	Not Reported	PSI:	0
Well Test:	Not Reported	Water Reclamation #:	57

AN1221 **West** **1/2 - 1 Mile** **Lower**	**WA WELLS**	**WALOG1000438548**

Database:	Ecology Well Logs	Well Log ID:	566913
Well Tag:	Not Reported	Project Tag:	Not Reported
Notice of Intent #:	Not Reported	Date Received:	30-APR-93
Diameter:	2	Casing Depth:	27
Well Completion:	07-DEC-91	Well Owner:	Wwwp
Well Type:	Resource Protection	Driller #:	Not Reported
Static Level:	0	Flow Rate (GPM):	0
Flow Type:	Not Reported	PSI:	0
Well Test:	Not Reported	Water Reclamation #:	57

AN1222 **West** **1/2 - 1 Mile** **Lower**	**WA WELLS**	**WALOG1000444874**

Database:	Ecology Well Logs	Well Log ID:	576037
Well Tag:	Not Reported	Project Tag:	Not Reported
Notice of Intent #:	R026208	Date Received:	30-SEP-94
Diameter:	0	Casing Depth:	23

Well Completion:	29-AUG-94	Well Owner:	Sun International
Well Type:	Resource Protection	Driller #:	Not Reported
Static Level:	0	Flow Rate (GPM):	0
Flow Type:	Not Reported	PSI:	0
Well Test:	Not Reported	Water Reclamation #:	57

AN1223
West
1/2 - 1 Mile
Lower

WA WELLS **WALOG1000444873**

Database:	Ecology Well Logs	Well Log ID:	576036
Well Tag:	Not Reported	Project Tag:	Not Reported
Notice of Intent #:	R026208	Date Received:	30-SEP-94
Diameter:	0	Casing Depth:	14
Well Completion:	29-AUG-94	Well Owner:	Sun International
Well Type:	Resource Protection	Driller #:	Not Reported
Static Level:	0	Flow Rate (GPM):	0
Flow Type:	Not Reported	PSI:	0
Well Test:	Not Reported	Water Reclamation #:	57

AN1224
West
1/2 - 1 Mile
Lower

WA WELLS **WALOG1000444872**

Database:	Ecology Well Logs	Well Log ID:	576035
Well Tag:	Not Reported	Project Tag:	Not Reported
Notice of Intent #:	R026208	Date Received:	30-SEP-94
Diameter:	0	Casing Depth:	12.5
Well Completion:	29-AUG-94	Well Owner:	Sun International
Well Type:	Resource Protection	Driller #:	Not Reported
Static Level:	0	Flow Rate (GPM):	0
Flow Type:	Not Reported	PSI:	0
Well Test:	Not Reported	Water Reclamation #:	57

AN1225
West
1/2 - 1 Mile
Lower

FED USGS **USGS40001266675**

Organization ID:	USGS-WA		
Organization Name:	USGS Washington Water Science Center		
Monitor Location:	25N/43E-19C02	Type:	Well
Description:	GWSI DATABASE AUGMENTATION SITE		
HUC:	17010305	Drainage Area:	Not Reported
Drainage Area Units:	Not Reported	Contrib Drainage Area:	Not Reported
Contrib Drainage Area Unts:	Not Reported	Aquifer:	Not Reported
Formation Type:	Not Reported	Aquifer Type:	Not Reported
Construction Date:	19911206	Well Depth:	12
Well Depth Units:	ft	Well Hole Depth:	12
Well Hole Depth Units:	ft		

Map ID Direction Distance Elevation	Database	EDR ID Number
AT1226 **SW** **1/2 - 1 Mile** **Higher**	**WA WELLS**	**WALOG1000291047**

Database:	Ecology Well Logs	Well Log ID:	371413
Well Tag:	Not Reported	Project Tag:	Not Reported
Notice of Intent #:	EE00524	Date Received:	17-NOV-03
Diameter:	6	Casing Depth:	13.5
Well Completion:	06-JUN-03	Well Owner:	Brotherhood Of Friends
Well Type:	Resource Protection	Driller #:	Not Reported
Static Level:	0	Flow Rate (GPM):	0
Flow Type:	Not Reported	PSI:	0
Well Test:	Not Reported	Water Reclamation #:	57

AT1227 **SW** **1/2 - 1 Mile** **Higher**	**WA WELLS**	**WALOG1000291046**

Database:	Ecology Well Logs	Well Log ID:	371412
Well Tag:	Not Reported	Project Tag:	Not Reported
Notice of Intent #:	EE00524	Date Received:	17-NOV-03
Diameter:	2.5	Casing Depth:	10
Well Completion:	06-JUN-03	Well Owner:	Brotherhood Of Friends
Well Type:	Resource Protection	Driller #:	Not Reported
Static Level:	0	Flow Rate (GPM):	0
Flow Type:	Not Reported	PSI:	0
Well Test:	Not Reported	Water Reclamation #:	57

AT1228 **SW** **1/2 - 1 Mile** **Higher**	**WA WELLS**	**WALOG1000291048**

Database:	Ecology Well Logs	Well Log ID:	371414
Well Tag:	AHJ376	Project Tag:	Not Reported
Notice of Intent #:	RE00591	Date Received:	17-NOV-03
Diameter:	6	Casing Depth:	12.5
Well Completion:	06-JUN-03	Well Owner:	Bof
Well Type:	Resource Protection	Driller #:	Not Reported
Static Level:	0	Flow Rate (GPM):	0
Flow Type:	Not Reported	PSI:	0
Well Test:	Not Reported	Water Reclamation #:	57

AT1229 **SW** **1/2 - 1 Mile** **Higher**	**WA WELLS**	**WALOG1000291055**

Database:	Ecology Well Logs	Well Log ID:	371421
Well Tag:	Not Reported	Project Tag:	Not Reported
Notice of Intent #:	EE00524	Date Received:	17-NOV-03
Diameter:	2.5	Casing Depth:	11.5

Well Completion:	06-JUN-03	Well Owner:	Brotherhood Of Friends
Well Type:	Resource Protection	Driller #:	Not Reported
Static Level:	0	Flow Rate (GPM):	0
Flow Type:	Not Reported	PSI:	0
Well Test:	Not Reported	Water Reclamation #:	57

AT1230
SW
1/2 - 1 Mile
Higher

WA WELLS **WALOG1000291051**

Database:	Ecology Well Logs	Well Log ID:	371417
Well Tag:	Not Reported	Project Tag:	Not Reported
Notice of Intent #:	EE00524	Date Received:	17-NOV-03
Diameter:	2.5	Casing Depth:	11.5
Well Completion:	06-JUN-03	Well Owner:	Brotherhood Of Friends
Well Type:	Resource Protection	Driller #:	Not Reported
Static Level:	0	Flow Rate (GPM):	0
Flow Type:	Not Reported	PSI:	0
Well Test:	Not Reported	Water Reclamation #:	57

AN1231
West
1/2 - 1 Mile
Lower

FED USGS **USGS40001266695**

Organization ID:	USGS-WA		
Organization Name:	USGS Washington Water Science Center		
Monitor Location:	25N/43E-19C06	Type:	Well
Description:	GWSI DATABASE AUGMENTATION SITE		
HUC:	17010305	Drainage Area:	Not Reported
Drainage Area Units:	Not Reported	Contrib Drainage Area:	Not Reported
Contrib Drainage Area Unts:	Not Reported	Aquifer:	Not Reported
Formation Type:	Not Reported	Aquifer Type:	Not Reported
Construction Date:	19930913	Well Depth:	35
Well Depth Units:	ft	Well Hole Depth:	50
Well Hole Depth Units:	ft		

AU1232
NNW
1/2 - 1 Mile
Lower

FED USGS **USGS40001267338**

Organization ID:	USGS-WA		
Organization Name:	USGS Washington Water Science Center		
Monitor Location:	25N/43E-18A01D1	Type:	Well
Description:	GWSI DATABASE AUGMENTATION SITE		
HUC:	17010305	Drainage Area:	Not Reported
Drainage Area Units:	Not Reported	Contrib Drainage Area:	Not Reported
Contrib Drainage Area Unts:	Not Reported	Aquifer:	Not Reported
Formation Type:	Not Reported	Aquifer Type:	Not Reported
Construction Date:	19820120	Well Depth:	58
Well Depth Units:	ft	Well Hole Depth:	58
Well Hole Depth Units:	ft		

Map ID Direction Distance Elevation	Database	EDR ID Number
AN1233 **West** **1/2 - 1 Mile** **Lower**	**FED USGS**	**USGS40001266676**

Organization ID:	USGS-WA		
Organization Name:	USGS Washington Water Science Center		
Monitor Location:	25N/43E-19C07	Type:	Well
Description:	GWSI DATABASE AUGMENTATION SITE		
HUC:	17010305	Drainage Area:	Not Reported
Drainage Area Units:	Not Reported	Contrib Drainage Area:	Not Reported
Contrib Drainage Area Unts:	Not Reported	Aquifer:	Not Reported
Formation Type:	Not Reported	Aquifer Type:	Not Reported
Construction Date:	19930912	Well Depth:	34
Well Depth Units:	ft	Well Hole Depth:	34
Well Hole Depth Units:	ft		

AU1234 **NNW** **1/2 - 1 Mile** **Lower**	**WA WELLS**	**WALOG1000784188**

Database:	Ecology Well Logs	Well Log ID:	1683808
Well Tag:	Not Reported	Project Tag:	B-19
Notice of Intent #:	SE63870	Date Received:	08-MAR-18
Diameter:	5	Casing Depth:	27.5
Well Completion:	14-SEP-17	Well Owner:	City Of Spokane
Well Type:	Resource Protection	Driller #:	0
Static Level:	0	Flow Rate (GPM):	0
Flow Type:	Static Level	PSI:	0
Well Test:	Not Reported	Water Reclamation #:	54

AU1235 **NNW** **1/2 - 1 Mile** **Lower**	**WA WELLS**	**WALOG1000784187**

Database:	Ecology Well Logs	Well Log ID:	1683807
Well Tag:	Not Reported	Project Tag:	B-14
Notice of Intent #:	SE63870	Date Received:	08-MAR-18
Diameter:	5	Casing Depth:	30.5
Well Completion:	08-SEP-17	Well Owner:	City Of Spokane
Well Type:	Resource Protection	Driller #:	0
Static Level:	0	Flow Rate (GPM):	0
Flow Type:	Static Level	PSI:	0
Well Test:	Not Reported	Water Reclamation #:	54

AU1236 **NNW** **1/2 - 1 Mile** **Lower**	**WA WELLS**	**WALOG1000784189**

Database:	Ecology Well Logs	Well Log ID:	1683809
Well Tag:	Not Reported	Project Tag:	B-30

Notice of Intent #:	SE63870	Date Received:	08-MAR-18
Diameter:	5	Casing Depth:	11.5
Well Completion:	25-SEP-17	Well Owner:	City Of Spokane
Well Type:	Resource Protection	Driller #:	0
Static Level:	0	Flow Rate (GPM):	0
Flow Type:	Not Applicable	PSI:	0
Well Test:	Not Reported	Water Reclamation #:	54

AU1237
NNW
1/2 - 1 Mile
Lower

WA WELLS **WALOG1000784191**

Database:	Ecology Well Logs	Well Log ID:	1683812
Well Tag:	Not Reported	Project Tag:	B-16
Notice of Intent #:	AE45676	Date Received:	08-MAR-18
Diameter:	5	Casing Depth:	16.5
Well Completion:	08-SEP-17	Well Owner:	City Of Spokane
Well Type:	Decommisioning	Driller #:	0
Static Level:	0	Flow Rate (GPM):	0
Flow Type:	Not Applicable	PSI:	0
Well Test:	Not Reported	Water Reclamation #:	54

AU1238
NNW
1/2 - 1 Mile
Lower

WA WELLS **WALOG1000784190**

Database:	Ecology Well Logs	Well Log ID:	1683811
Well Tag:	Not Reported	Project Tag:	B-33
Notice of Intent #:	SE63870	Date Received:	08-MAR-18
Diameter:	5	Casing Depth:	15
Well Completion:	26-SEP-17	Well Owner:	City Of Spokane
Well Type:	Resource Protection	Driller #:	0
Static Level:	0	Flow Rate (GPM):	0
Flow Type:	Not Applicable	PSI:	0
Well Test:	Not Reported	Water Reclamation #:	54

AU1239
NNW
1/2 - 1 Mile
Lower

WA WELLS **WALOG1000784186**

Database:	Ecology Well Logs	Well Log ID:	1683789
Well Tag:	Not Reported	Project Tag:	B-7
Notice of Intent #:	AE45676	Date Received:	08-MAR-18
Diameter:	5	Casing Depth:	14
Well Completion:	31-AUG-17	Well Owner:	City Of Spokane
Well Type:	Decommisioning	Driller #:	0
Static Level:	0	Flow Rate (GPM):	0
Flow Type:	Not Applicable	PSI:	0
Well Test:	Not Reported	Water Reclamation #:	54

Map ID Direction Distance Elevation	Database	EDR ID Number
AU1240 **NNW** **1/2 - 1 Mile** **Lower**	**WA WELLS**	**WALOG1000784182**

Database:	Ecology Well Logs	Well Log ID:	1683785
Well Tag:	Not Reported	Project Tag:	B-41
Notice of Intent #:	SE63870	Date Received:	08-MAR-18
Diameter:	5	Casing Depth:	22.5
Well Completion:	29-SEP-17	Well Owner:	City Of Spokane
Well Type:	Resource Protection	Driller #:	0
Static Level:	0	Flow Rate (GPM):	0
Flow Type:	Static Level	PSI:	0
Well Test:	Not Reported	Water Reclamation #:	54

AU1241 **NNW** **1/2 - 1 Mile** **Lower**	**WA WELLS**	**WALOG1000784181**

Database:	Ecology Well Logs	Well Log ID:	1683784
Well Tag:	Not Reported	Project Tag:	B-31
Notice of Intent #:	SE63870	Date Received:	08-MAR-18
Diameter:	5	Casing Depth:	11.5
Well Completion:	25-SEP-17	Well Owner:	City Of Spokane
Well Type:	Resource Protection	Driller #:	0
Static Level:	0	Flow Rate (GPM):	0
Flow Type:	Not Applicable	PSI:	0
Well Test:	Not Reported	Water Reclamation #:	54

AU1242 **NNW** **1/2 - 1 Mile** **Lower**	**WA WELLS**	**WALOG1000784183**

Database:	Ecology Well Logs	Well Log ID:	1683786
Well Tag:	Not Reported	Project Tag:	B-40
Notice of Intent #:	SE63870	Date Received:	08-MAR-17
Diameter:	5	Casing Depth:	27.5
Well Completion:	27-SEP-17	Well Owner:	City Of Spokane
Well Type:	Resource Protection	Driller #:	0
Static Level:	0	Flow Rate (GPM):	0
Flow Type:	Static Level	PSI:	0
Well Test:	Not Reported	Water Reclamation #:	54

AU1243 **NNW** **1/2 - 1 Mile** **Lower**	**WA WELLS**	**WALOG1000784185**

Database:	Ecology Well Logs	Well Log ID:	1683788
Well Tag:	Not Reported	Project Tag:	B-36
Notice of Intent #:	SE63870	Date Received:	08-MAR-18
Diameter:	5	Casing Depth:	15

Well Completion:	31-AUG-17	Well Owner:	City Of Spokane
Well Type:	Resource Protection	Driller #:	0
Static Level:	0	Flow Rate (GPM):	0
Flow Type:	Not Applicable	PSI:	0
Well Test:	Not Reported	Water Reclamation #:	54

AU1244
NNW
1/2 - 1 Mile
Lower

WA WELLS **WALOG1000784184**

Database:	Ecology Well Logs	Well Log ID:	1683787
Well Tag:	Not Reported	Project Tag:	B-38
Notice of Intent #:	SE63870	Date Received:	08-MAR-18
Diameter:	5	Casing Depth:	29
Well Completion:	27-SEP-17	Well Owner:	City Of Spokane
Well Type:	Resource Protection	Driller #:	0
Static Level:	0	Flow Rate (GPM):	0
Flow Type:	Static Level	PSI:	0
Well Test:	Not Reported	Water Reclamation #:	54

AU1245
NNW
1/2 - 1 Mile
Lower

WA WELLS **WALOG1000784199**

Database:	Ecology Well Logs	Well Log ID:	1683820
Well Tag:	Not Reported	Project Tag:	B-17
Notice of Intent #:	AE45676	Date Received:	08-MAR-18
Diameter:	5	Casing Depth:	29.5
Well Completion:	11-SEP-17	Well Owner:	City Of Spokane
Well Type:	Decommisioning	Driller #:	0
Static Level:	0	Flow Rate (GPM):	0
Flow Type:	Static Level	PSI:	0
Well Test:	Not Reported	Water Reclamation #:	54

AU1246
NNW
1/2 - 1 Mile
Lower

WA WELLS **WALOG1000784198**

Database:	Ecology Well Logs	Well Log ID:	1683819
Well Tag:	Not Reported	Project Tag:	B-18
Notice of Intent #:	AE45676	Date Received:	08-MAR-18
Diameter:	5	Casing Depth:	16.5
Well Completion:	11-SEP-17	Well Owner:	City Of Spokane
Well Type:	Decommisioning	Driller #:	0
Static Level:	0	Flow Rate (GPM):	0
Flow Type:	Not Applicable	PSI:	0
Well Test:	Not Reported	Water Reclamation #:	54

Map ID Direction Distance Elevation	Database	EDR ID Number
AU1247 **NNW** **1/2 - 1 Mile** **Lower**	**WA WELLS**	**WALOG1000784200**

Database:	Ecology Well Logs	Well Log ID:	1683821
Well Tag:	Not Reported	Project Tag:	B-29
Notice of Intent #:	AE45676	Date Received:	08-MAR-18
Diameter:	5	Casing Depth:	11.5
Well Completion:	25-SEP-17	Well Owner:	City Of Spokane
Well Type:	Decommisioning	Driller #:	0
Static Level:	0	Flow Rate (GPM):	0
Flow Type:	Not Applicable	PSI:	0
Well Test:	Not Reported	Water Reclamation #:	54

AU1248 **NNW** **1/2 - 1 Mile** **Lower**	**WA WELLS**	**WALOG1000784202**

Database:	Ecology Well Logs	Well Log ID:	1683823
Well Tag:	Not Reported	Project Tag:	B-26
Notice of Intent #:	AE45676	Date Received:	08-MAR-18
Diameter:	5	Casing Depth:	21
Well Completion:	21-SEP-17	Well Owner:	City Of Spokane
Well Type:	Decommisioning	Driller #:	0
Static Level:	0	Flow Rate (GPM):	0
Flow Type:	Static Level	PSI:	0
Well Test:	Not Reported	Water Reclamation #:	54

AU1249 **NNW** **1/2 - 1 Mile** **Lower**	**WA WELLS**	**WALOG1000784201**

Database:	Ecology Well Logs	Well Log ID:	1683822
Well Tag:	Not Reported	Project Tag:	B-27
Notice of Intent #:	AE45676	Date Received:	08-MAR-18
Diameter:	5	Casing Depth:	27.5
Well Completion:	22-SEP-17	Well Owner:	City Of Spokane
Well Type:	Decommisioning	Driller #:	0
Static Level:	0	Flow Rate (GPM):	0
Flow Type:	Static Level	PSI:	0
Well Test:	Not Reported	Water Reclamation #:	54

AU1250 **NNW** **1/2 - 1 Mile** **Lower**	**WA WELLS**	**WALOG1000784197**

Database:	Ecology Well Logs	Well Log ID:	1683818
Well Tag:	Not Reported	Project Tag:	B-20
Notice of Intent #:	AE45676	Date Received:	08-MAR-18
Diameter:	5	Casing Depth:	22

Well Completion:	15-SEP-17	Well Owner:	City Of Spokane
Well Type:	Decommisioning	Driller #:	0
Static Level:	0	Flow Rate (GPM):	0
Flow Type:	Not Applicable	PSI:	0
Well Test:	Not Reported	Water Reclamation #:	54

AU1251
NNW
1/2 - 1 Mile
Lower

WA WELLS **WALOG1000784193**

Database:	Ecology Well Logs	Well Log ID:	1683814
Well Tag:	Not Reported	Project Tag:	B-2
Notice of Intent #:	AE45676	Date Received:	08-MAR-18
Diameter:	5	Casing Depth:	31.5
Well Completion:	30-AUG-17	Well Owner:	City Of Spokane
Well Type:	Decommisioning	Driller #:	0
Static Level:	0	Flow Rate (GPM):	0
Flow Type:	Static Level	PSI:	0
Well Test:	Not Reported	Water Reclamation #:	54

AU1252
NNW
1/2 - 1 Mile
Lower

WA WELLS **WALOG1000784192**

Database:	Ecology Well Logs	Well Log ID:	1683813
Well Tag:	Not Reported	Project Tag:	B-4
Notice of Intent #:	AE45676	Date Received:	08-MAR-18
Diameter:	5	Casing Depth:	11.5
Well Completion:	31-AUG-17	Well Owner:	City Of Spokane
Well Type:	Decommisioning	Driller #:	0
Static Level:	0	Flow Rate (GPM):	0
Flow Type:	Not Applicable	PSI:	0
Well Test:	Not Reported	Water Reclamation #:	54

AU1253
NNW
1/2 - 1 Mile
Lower

WA WELLS **WALOG1000784194**

Database:	Ecology Well Logs	Well Log ID:	1683815
Well Tag:	Not Reported	Project Tag:	B-15
Notice of Intent #:	AE45676	Date Received:	08-MAR-18
Diameter:	5	Casing Depth:	30
Well Completion:	08-SEP-17	Well Owner:	City Of Spokane
Well Type:	Decommisioning	Driller #:	0
Static Level:	0	Flow Rate (GPM):	0
Flow Type:	Static Level	PSI:	0
Well Test:	Not Reported	Water Reclamation #:	54

Map ID Direction Distance Elevation	Database	EDR ID Number
AU1254 **NNW** **1/2 - 1 Mile** **Lower**	**WA WELLS**	**WALOG1000784196**

Database:	Ecology Well Logs	Well Log ID:	1683817
Well Tag:	Not Reported	Project Tag:	B-23
Notice of Intent #:	AE45676	Date Received:	08-MAR-18
Diameter:	5	Casing Depth:	7.5
Well Completion:	20-SEP-17	Well Owner:	City Of Spokane
Well Type:	Decommisioning	Driller #:	0
Static Level:	0	Flow Rate (GPM):	0
Flow Type:	Not Applicable	PSI:	0
Well Test:	Not Reported	Water Reclamation #:	54

AU1255 **NNW** **1/2 - 1 Mile** **Lower**	**WA WELLS**	**WALOG1000784195**

Database:	Ecology Well Logs	Well Log ID:	1683816
Well Tag:	Not Reported	Project Tag:	B-10
Notice of Intent #:	AE45676	Date Received:	08-MAR-18
Diameter:	5	Casing Depth:	29.75
Well Completion:	05-SEP-17	Well Owner:	City Of Spokane
Well Type:	Decommisioning	Driller #:	0
Static Level:	0	Flow Rate (GPM):	0
Flow Type:	Not Applicable	PSI:	0
Well Test:	Not Reported	Water Reclamation #:	54

AU1256 **NNW** **1/2 - 1 Mile** **Lower**	**WA WELLS**	**WALOG1000784180**

Database:	Ecology Well Logs	Well Log ID:	1683783
Well Tag:	Not Reported	Project Tag:	B-34
Notice of Intent #:	SE63870	Date Received:	08-MAR-18
Diameter:	5	Casing Depth:	10
Well Completion:	27-SEP-17	Well Owner:	City Of Spokane
Well Type:	Resource Protection	Driller #:	0
Static Level:	0	Flow Rate (GPM):	0
Flow Type:	Not Applicable	PSI:	0
Well Test:	Not Reported	Water Reclamation #:	54

AU1257 **NNW** **1/2 - 1 Mile** **Lower**	**WA WELLS**	**WALOG1000774196**

Database:	Ecology Well Logs	Well Log ID:	1684245
Well Tag:	Not Reported	Project Tag:	B-38
Notice of Intent #:	AE45676	Date Received:	08-MAR-18
Diameter:	5	Casing Depth:	29

Well Completion:	27-SEP-17	Well Owner:	City Of Spokane
Well Type:	Decommisioning	Driller #:	0
Static Level:	0	Flow Rate (GPM):	0
Flow Type:	Static Level	PSI:	0
Well Test:	Not Reported	Water Reclamation #:	54

AU1258
NNW
1/2 - 1 Mile
Lower

WA WELLS **WALOG1000713099**

Database:	Ecology Well Logs	Well Log ID:	1557200
Well Tag:	Not Reported	Project Tag:	Not Reported
Notice of Intent #:	AE36507	Date Received:	21-APR-16
Diameter:	4.5	Casing Depth:	0
Well Completion:	21-MAR-16	Well Owner:	City Of Spokane
Well Type:	Decommisioning	Driller #:	2968
Static Level:	0	Flow Rate (GPM):	0
Flow Type:	Not Applicable	PSI:	0
Well Test:	Not Reported	Water Reclamation #:	54

AU1259
NNW
1/2 - 1 Mile
Lower

WA WELLS **WALOG1000784166**

Database:	Ecology Well Logs	Well Log ID:	1683752
Well Tag:	Not Reported	Project Tag:	B-12
Notice of Intent #:	AE45700	Date Received:	08-MAR-18
Diameter:	5	Casing Depth:	21
Well Completion:	06-SEP-17	Well Owner:	City Of Spokane
Well Type:	Decommisioning	Driller #:	0
Static Level:	0	Flow Rate (GPM):	0
Flow Type:	Static Level	PSI:	0
Well Test:	Not Reported	Water Reclamation #:	54

AU1260
NNW
1/2 - 1 Mile
Lower

WA WELLS **WALOG1000784168**

Database:	Ecology Well Logs	Well Log ID:	1683754
Well Tag:	Not Reported	Project Tag:	B-11
Notice of Intent #:	EE06892	Date Received:	08-MAR-18
Diameter:	5	Casing Depth:	35
Well Completion:	06-SEP-17	Well Owner:	City Of Spokane
Well Type:	Resource Protection	Driller #:	0
Static Level:	0	Flow Rate (GPM):	0
Flow Type:	Static Level	PSI:	0
Well Test:	Not Reported	Water Reclamation #:	54

Map ID Direction Distance Elevation	Database	EDR ID Number
AU1261 **NNW** **1/2 - 1 Mile** **Lower**	**WA WELLS**	**WALOG1000784167**

Database:	Ecology Well Logs	Well Log ID:	1683753
Well Tag:	Not Reported	Project Tag:	B-13
Notice of Intent #:	AE45700	Date Received:	08-MAR-18
Diameter:	5	Casing Depth:	31.5
Well Completion:	07-SEP-17	Well Owner:	City Of Spokane
Well Type:	Decommisioning	Driller #:	0
Static Level:	0	Flow Rate (GPM):	0
Flow Type:	Static Level	PSI:	0
Well Test:	Not Reported	Water Reclamation #:	54

AU1262 **NNW** **1/2 - 1 Mile** **Lower**	**WA WELLS**	**WALOG1000244261**

Database:	Ecology Well Logs	Well Log ID:	317643
Well Tag:	Not Reported	Project Tag:	Not Reported
Notice of Intent #:	A053313	Date Received:	14-DEC-01
Diameter:	0	Casing Depth:	20
Well Completion:	05-NOV-01	Well Owner:	Gull Ind Inc
Well Type:	Decommisioning	Driller #:	Not Reported
Static Level:	0	Flow Rate (GPM):	0
Flow Type:	Not Reported	PSI:	0
Well Test:	Not Reported	Water Reclamation #:	54

AU1263 **NNW** **1/2 - 1 Mile** **Lower**	**WA WELLS**	**WALOG1000244033**

Database:	Ecology Well Logs	Well Log ID:	317404
Well Tag:	AGF886	Project Tag:	Not Reported
Notice of Intent #:	R055144	Date Received:	14-DEC-01
Diameter:	0	Casing Depth:	20
Well Completion:	29-AUG-01	Well Owner:	Gull Ind Inc
Well Type:	Resource Protection	Driller #:	Not Reported
Static Level:	0	Flow Rate (GPM):	0
Flow Type:	Not Reported	PSI:	0
Well Test:	Not Reported	Water Reclamation #:	54

AU1264 **NNW** **1/2 - 1 Mile** **Lower**	**WA WELLS**	**WALOG1000142413**

Database:	Ecology Well Logs	Well Log ID:	153487
Well Tag:	Not Reported	Project Tag:	Not Reported
Notice of Intent #:	Not Reported	Date Received:	Not Reported
Diameter:	15	Casing Depth:	58

Well Completion:	20-JAN-82	Well Owner:	H. Halvorson, Inc.
Well Type:	Water	Driller #:	1007
Static Level:	0	Flow Rate (GPM):	0
Flow Type:	Not Reported	PSI:	0
Well Test:	Not Reported	Water Reclamation #:	54

AU1265
NNW
1/2 - 1 Mile
Lower

WA WELLS **WALOG1000244034**

Database:	Ecology Well Logs	Well Log ID:	317405
Well Tag:	AGF887	Project Tag:	Not Reported
Notice of Intent #:	R055144	Date Received:	14-DEC-01
Diameter:	0	Casing Depth:	20
Well Completion:	29-AUG-01	Well Owner:	Gull Ind Inc
Well Type:	Resource Protection	Driller #:	Not Reported
Static Level:	0	Flow Rate (GPM):	0
Flow Type:	Not Reported	PSI:	0
Well Test:	Not Reported	Water Reclamation #:	54

AU1266
NNW
1/2 - 1 Mile
Lower

WA WELLS **WALOG1000244260**

Database:	Ecology Well Logs	Well Log ID:	317642
Well Tag:	Not Reported	Project Tag:	Not Reported
Notice of Intent #:	A053313	Date Received:	14-DEC-01
Diameter:	0	Casing Depth:	20
Well Completion:	05-NOV-01	Well Owner:	Gull Ind Inc
Well Type:	Decommisioning	Driller #:	Not Reported
Static Level:	0	Flow Rate (GPM):	0
Flow Type:	Not Reported	PSI:	0
Well Test:	Not Reported	Water Reclamation #:	54

AU1267
NNW
1/2 - 1 Mile
Lower

WA WELLS **WALOG1000244035**

Database:	Ecology Well Logs	Well Log ID:	317406
Well Tag:	AGF888	Project Tag:	Not Reported
Notice of Intent #:	R055144	Date Received:	14-DEC-01
Diameter:	0	Casing Depth:	20
Well Completion:	29-AUG-01	Well Owner:	Gull Ind Inc
Well Type:	Resource Protection	Driller #:	Not Reported
Static Level:	0	Flow Rate (GPM):	0
Flow Type:	Not Reported	PSI:	0
Well Test:	Not Reported	Water Reclamation #:	54

Map ID Direction Distance Elevation	Database	EDR ID Number
AU1268 **NNW** **1/2 - 1 Mile** **Lower**	**WA WELLS**	**WALOG1000784176**

Database:	Ecology Well Logs	Well Log ID:	1683779
Well Tag:	Not Reported	Project Tag:	B-23
Notice of Intent #:	SE63870	Date Received:	08-MAR-18
Diameter:	5	Casing Depth:	7.5
Well Completion:	20-SEP-17	Well Owner:	City Of Spokane
Well Type:	Resource Protection	Driller #:	0
Static Level:	0	Flow Rate (GPM):	0
Flow Type:	Not Applicable	PSI:	0
Well Test:	Not Reported	Water Reclamation #:	54

AU1269 **NNW** **1/2 - 1 Mile** **Lower**	**WA WELLS**	**WALOG1000784175**

Database:	Ecology Well Logs	Well Log ID:	1683778
Well Tag:	Not Reported	Project Tag:	B-22
Notice of Intent #:	SE63870	Date Received:	08-MAR-18
Diameter:	5	Casing Depth:	20
Well Completion:	15-SEP-17	Well Owner:	City Of Spokane
Well Type:	Resource Protection	Driller #:	0
Static Level:	0	Flow Rate (GPM):	0
Flow Type:	Static Level	PSI:	0
Well Test:	Not Reported	Water Reclamation #:	54

AU1270 **NNW** **1/2 - 1 Mile** **Lower**	**WA WELLS**	**WALOG1000784177**

Database:	Ecology Well Logs	Well Log ID:	1683780
Well Tag:	Not Reported	Project Tag:	B-28
Notice of Intent #:	SE63870	Date Received:	08-MAR-18
Diameter:	5	Casing Depth:	21
Well Completion:	22-SEP-17	Well Owner:	City Of Spokane
Well Type:	Resource Protection	Driller #:	0
Static Level:	0	Flow Rate (GPM):	0
Flow Type:	Not Applicable	PSI:	0
Well Test:	Not Reported	Water Reclamation #:	54

AU1271 **NNW** **1/2 - 1 Mile** **Lower**	**WA WELLS**	**WALOG1000784179**

Database:	Ecology Well Logs	Well Log ID:	1683782
Well Tag:	Not Reported	Project Tag:	B-25
Notice of Intent #:	SE63870	Date Received:	08-MAR-18
Diameter:	5	Casing Depth:	21

Well Completion:	21-SEP-17	Well Owner:	City Of Spokane
Well Type:	Resource Protection	Driller #:	0
Static Level:	0	Flow Rate (GPM):	0
Flow Type:	Static Level	PSI:	0
Well Test:	Not Reported	Water Reclamation #:	54

AU1272
NNW
1/2 - 1 Mile
Lower

WA WELLS **WALOG1000784178**

Database:	Ecology Well Logs	Well Log ID:	1683781
Well Tag:	Not Reported	Project Tag:	B-27
Notice of Intent #:	SE63870	Date Received:	08-MAR-18
Diameter:	5	Casing Depth:	27.5
Well Completion:	22-SEP-17	Well Owner:	City Of Spokane
Well Type:	Resource Protection	Driller #:	0
Static Level:	0	Flow Rate (GPM):	0
Flow Type:	Static Level	PSI:	0
Well Test:	Not Reported	Water Reclamation #:	54

AU1273
NNW
1/2 - 1 Mile
Lower

WA WELLS **WALOG1000784174**

Database:	Ecology Well Logs	Well Log ID:	1683777
Well Tag:	Not Reported	Project Tag:	B-18
Notice of Intent #:	SE63870	Date Received:	08-MAR-18
Diameter:	5	Casing Depth:	16.5
Well Completion:	11-SEP-17	Well Owner:	City Of Spokane
Well Type:	Resource Protection	Driller #:	0
Static Level:	0	Flow Rate (GPM):	0
Flow Type:	Not Applicable	PSI:	0
Well Test:	Not Reported	Water Reclamation #:	54

AU1274
NNW
1/2 - 1 Mile
Lower

WA WELLS **WALOG1000784170**

Database:	Ecology Well Logs	Well Log ID:	1683756
Well Tag:	Not Reported	Project Tag:	B-4
Notice of Intent #:	SE63870	Date Received:	08-MAR-18
Diameter:	5	Casing Depth:	11.5
Well Completion:	31-AUG-17	Well Owner:	City Of Spokane
Well Type:	Resource Protection	Driller #:	0
Static Level:	0	Flow Rate (GPM):	0
Flow Type:	Not Applicable	PSI:	0
Well Test:	Not Reported	Water Reclamation #:	54

Map ID Direction Distance Elevation	Database	EDR ID Number
AU1275 **NNW** **1/2 - 1 Mile** **Lower**	**WA WELLS**	**WALOG1000784169**

Database:	Ecology Well Logs	Well Log ID:	1683755
Well Tag:	Not Reported	Project Tag:	B-2
Notice of Intent #:	SE63870	Date Received:	08-MAR-18
Diameter:	5	Casing Depth:	31.5
Well Completion:	30-AUG-17	Well Owner:	City Of Spokane
Well Type:	Resource Protection	Driller #:	0
Static Level:	0	Flow Rate (GPM):	0
Flow Type:	Static Level	PSI:	0
Well Test:	Not Reported	Water Reclamation #:	54

AU1276 **NNW** **1/2 - 1 Mile** **Lower**	**WA WELLS**	**WALOG1000784171**

Database:	Ecology Well Logs	Well Log ID:	1683774
Well Tag:	Not Reported	Project Tag:	B-10
Notice of Intent #:	SE63870	Date Received:	08-MAR-18
Diameter:	5	Casing Depth:	29.75
Well Completion:	05-SEP-17	Well Owner:	City Of Spokane
Well Type:	Resource Protection	Driller #:	0
Static Level:	0	Flow Rate (GPM):	0
Flow Type:	Not Applicable	PSI:	0
Well Test:	Not Reported	Water Reclamation #:	54

AU1277 **NNW** **1/2 - 1 Mile** **Lower**	**WA WELLS**	**WALOG1000784173**

Database:	Ecology Well Logs	Well Log ID:	1683776
Well Tag:	Not Reported	Project Tag:	B-16
Notice of Intent #:	SE63870	Date Received:	08-MAR-18
Diameter:	5	Casing Depth:	16.5
Well Completion:	08-SEP-17	Well Owner:	City Of Spokane
Well Type:	Resource Protection	Driller #:	0
Static Level:	0	Flow Rate (GPM):	0
Flow Type:	Not Applicable	PSI:	0
Well Test:	Not Reported	Water Reclamation #:	54

AU1278 **NNW** **1/2 - 1 Mile** **Lower**	**WA WELLS**	**WALOG1000784172**

Database:	Ecology Well Logs	Well Log ID:	1683775
Well Tag:	Not Reported	Project Tag:	B-15
Notice of Intent #:	SE63870	Date Received:	08-MAR-18
Diameter:	5	Casing Depth:	30

Well Completion:	08-SEP-17	Well Owner:	City Of Spokane
Well Type:	Resource Protection	Driller #:	0
Static Level:	0	Flow Rate (GPM):	0
Flow Type:	Static Level	PSI:	0
Well Test:	Not Reported	Water Reclamation #:	54

AU1279
NNW
1/2 - 1 Mile
Lower

WA WELLS **WALOG1000784203**

Database:	Ecology Well Logs	Well Log ID:	1684223
Well Tag:	Not Reported	Project Tag:	B-37
Notice of Intent #:	AE45676	Date Received:	08-MAR-18
Diameter:	5	Casing Depth:	30
Well Completion:	27-SEP-17	Well Owner:	City Of Spokane
Well Type:	Decommisioning	Driller #:	0
Static Level:	0	Flow Rate (GPM):	0
Flow Type:	Static Level	PSI:	0
Well Test:	Not Reported	Water Reclamation #:	54

AU1280
NNW
1/2 - 1 Mile
Lower

WA WELLS **WALOG1000814711**

Database:	Ecology Well Logs	Well Log ID:	1683826
Well Tag:	Not Reported	Project Tag:	B-1
Notice of Intent #:	AE45676	Date Received:	08-MAR-18
Diameter:	5	Casing Depth:	36.5
Well Completion:	30-AUG-17	Well Owner:	City Of Spokane
Well Type:	Decommisioning	Driller #:	0
Static Level:	0	Flow Rate (GPM):	0
Flow Type:	Not Applicable	PSI:	0
Well Test:	Not Reported	Water Reclamation #:	54

AU1281
NNW
1/2 - 1 Mile
Lower

WA WELLS **WALOG1000814710**

Database:	Ecology Well Logs	Well Log ID:	1683825
Well Tag:	Not Reported	Project Tag:	B-5
Notice of Intent #:	AE45676	Date Received:	08-MAR-18
Diameter:	5	Casing Depth:	11.5
Well Completion:	31-AUG-17	Well Owner:	City Of Spokane
Well Type:	Decommisioning	Driller #:	0
Static Level:	0	Flow Rate (GPM):	0
Flow Type:	Not Applicable	PSI:	0
Well Test:	Not Reported	Water Reclamation #:	54

Map ID Direction Distance Elevation	Database	EDR ID Number
AU1282 **NNW** **1/2 - 1 Mile** **Lower**	**WA WELLS**	**WALOG1000814712**

Database:	Ecology Well Logs	Well Log ID:	1683827
Well Tag:	Not Reported	Project Tag:	B-14
Notice of Intent #:	AE45676	Date Received:	08-MAR-18
Diameter:	5	Casing Depth:	30.5
Well Completion:	08-SEP-17	Well Owner:	City Of Spokane
Well Type:	Decommisioning	Driller #:	0
Static Level:	0	Flow Rate (GPM):	0
Flow Type:	Static Level	PSI:	0
Well Test:	Not Reported	Water Reclamation #:	54

AU1283 **NNW** **1/2 - 1 Mile** **Lower**	**WA WELLS**	**WALOG1000814714**

Database:	Ecology Well Logs	Well Log ID:	1683829
Well Tag:	Not Reported	Project Tag:	B-19
Notice of Intent #:	AE45676	Date Received:	08-MAR-18
Diameter:	5	Casing Depth:	27.5
Well Completion:	14-SEP-17	Well Owner:	City Of Spokane
Well Type:	Decommisioning	Driller #:	0
Static Level:	0	Flow Rate (GPM):	0
Flow Type:	Static Level	PSI:	0
Well Test:	Not Reported	Water Reclamation #:	54

AU1284 **NNW** **1/2 - 1 Mile** **Lower**	**WA WELLS**	**WALOG1000814713**

Database:	Ecology Well Logs	Well Log ID:	1683828
Well Tag:	Not Reported	Project Tag:	B-22
Notice of Intent #:	AE45676	Date Received:	08-MAR-18
Diameter:	5	Casing Depth:	20
Well Completion:	15-SEP-17	Well Owner:	City Of Spokane
Well Type:	Decommisioning	Driller #:	0
Static Level:	0	Flow Rate (GPM):	0
Flow Type:	Static Level	PSI:	0
Well Test:	Not Reported	Water Reclamation #:	54

AU1285 **NNW** **1/2 - 1 Mile** **Lower**	**WA WELLS**	**WALOG1000814709**

Database:	Ecology Well Logs	Well Log ID:	1683806
Well Tag:	Not Reported	Project Tag:	B-6
Notice of Intent #:	AE45676	Date Received:	08-MAR-18
Diameter:	5	Casing Depth:	12

Well Completion:	31-AUG-17	Well Owner:	City Of Spokane
Well Type:	Decommisioning	Driller #:	0
Static Level:	0	Flow Rate (GPM):	0
Flow Type:	Not Applicable	PSI:	0
Well Test:	Not Reported	Water Reclamation #:	54

AU1286
NNW
1/2 - 1 Mile
Lower

WA WELLS **WALOG1000814705**

Database:	Ecology Well Logs	Well Log ID:	1683802
Well Tag:	Not Reported	Project Tag:	B-37
Notice of Intent #:	SE63870	Date Received:	08-MAR-18
Diameter:	5	Casing Depth:	30
Well Completion:	27-SEP-17	Well Owner:	City Of Spokane
Well Type:	Resource Protection	Driller #:	0
Static Level:	0	Flow Rate (GPM):	0
Flow Type:	Static Level	PSI:	0
Well Test:	Not Reported	Water Reclamation #:	54

AU1287
NNW
1/2 - 1 Mile
Lower

WA WELLS **WALOG1000814704**

Database:	Ecology Well Logs	Well Log ID:	1683801
Well Tag:	Not Reported	Project Tag:	B-39
Notice of Intent #:	SE63870	Date Received:	08-MAR-18
Diameter:	5	Casing Depth:	25
Well Completion:	27-SEP-17	Well Owner:	City Of Spokane
Well Type:	Resource Protection	Driller #:	0
Static Level:	0	Flow Rate (GPM):	0
Flow Type:	Static Level	PSI:	0
Well Test:	Not Reported	Water Reclamation #:	54

AU1288
NNW
1/2 - 1 Mile
Lower

WA WELLS **WALOG1000814706**

Database:	Ecology Well Logs	Well Log ID:	1683803
Well Tag:	Not Reported	Project Tag:	B-8
Notice of Intent #:	AE45676	Date Received:	08-MAR-18
Diameter:	5	Casing Depth:	26.5
Well Completion:	01-SEP-17	Well Owner:	City Of Spokane
Well Type:	Decommisioning	Driller #:	0
Static Level:	0	Flow Rate (GPM):	0
Flow Type:	Not Applicable	PSI:	0
Well Test:	Not Reported	Water Reclamation #:	54

Map ID Direction Distance Elevation	Database	EDR ID Number
AU1289 **NNW** **1/2 - 1 Mile** **Lower**	**WA WELLS**	**WALOG1000814708**

Database:	Ecology Well Logs	Well Log ID:	1683805
Well Tag:	Not Reported	Project Tag:	B-26
Notice of Intent #:	SE63870	Date Received:	08-MAR-18
Diameter:	5	Casing Depth:	21
Well Completion:	21-SEP-17	Well Owner:	City Of Spokane
Well Type:	Resource Protection	Driller #:	0
Static Level:	0	Flow Rate (GPM):	0
Flow Type:	Static Level	PSI:	0
Well Test:	Not Reported	Water Reclamation #:	54

AU1290 **NNW** **1/2 - 1 Mile** **Lower**	**WA WELLS**	**WALOG1000814707**

Database:	Ecology Well Logs	Well Log ID:	1683804
Well Tag:	Not Reported	Project Tag:	B-3
Notice of Intent #:	AE45676	Date Received:	08-MAR-18
Diameter:	5	Casing Depth:	11.5
Well Completion:	31-AUG-17	Well Owner:	City Of Spokane
Well Type:	Decommisioning	Driller #:	0
Static Level:	0	Flow Rate (GPM):	0
Flow Type:	Not Applicable	PSI:	0
Well Test:	Not Reported	Water Reclamation #:	54

AU1291 **NNW** **1/2 - 1 Mile** **Lower**	**WA WELLS**	**WALOG1000814747**

Database:	Ecology Well Logs	Well Log ID:	1684219
Well Tag:	Not Reported	Project Tag:	B-33
Notice of Intent #:	AE45676	Date Received:	08-MAR-18
Diameter:	5	Casing Depth:	15
Well Completion:	26-SEP-17	Well Owner:	City Of Spokane
Well Type:	Decommisioning	Driller #:	0
Static Level:	0	Flow Rate (GPM):	0
Flow Type:	Not Applicable	PSI:	0
Well Test:	Not Reported	Water Reclamation #:	54

AU1292 **NNW** **1/2 - 1 Mile** **Lower**	**WA WELLS**	**WALOG1000814746**

Database:	Ecology Well Logs	Well Log ID:	1684218
Well Tag:	Not Reported	Project Tag:	B-34
Notice of Intent #:	AE45676	Date Received:	08-MAR-18
Diameter:	5	Casing Depth:	10

Well Completion:	27-SEP-17	Well Owner:	City Of Spokane
Well Type:	Decommisioning	Driller #:	0
Static Level:	0	Flow Rate (GPM):	0
Flow Type:	Not Applicable	PSI:	0
Well Test:	Not Reported	Water Reclamation #:	54

AU1293
NNW
1/2 - 1 Mile
Lower

WA WELLS **WALOG1000814748**

Database:	Ecology Well Logs	Well Log ID:	1684220
Well Tag:	Not Reported	Project Tag:	B-31
Notice of Intent #:	AE45676	Date Received:	08-MAR-18
Diameter:	5	Casing Depth:	11.5
Well Completion:	25-SEP-17	Well Owner:	City Of Spokane
Well Type:	Decommisioning	Driller #:	0
Static Level:	0	Flow Rate (GPM):	0
Flow Type:	Not Applicable	PSI:	0
Well Test:	Not Reported	Water Reclamation #:	54

AU1294
NNW
1/2 - 1 Mile
Lower

WA WELLS **WALOG1000814750**

Database:	Ecology Well Logs	Well Log ID:	1684222
Well Tag:	Not Reported	Project Tag:	B-40
Notice of Intent #:	AE45676	Date Received:	08-MAR-18
Diameter:	5	Casing Depth:	27.5
Well Completion:	27-SEP-17	Well Owner:	City Of Spokane
Well Type:	Decommisioning	Driller #:	0
Static Level:	0	Flow Rate (GPM):	0
Flow Type:	Static Level	PSI:	0
Well Test:	Not Reported	Water Reclamation #:	54

AU1295
NNW
1/2 - 1 Mile
Lower

WA WELLS **WALOG1000814749**

Database:	Ecology Well Logs	Well Log ID:	1684221
Well Tag:	Not Reported	Project Tag:	B-41
Notice of Intent #:	AE45676	Date Received:	08-MAR-18
Diameter:	5	Casing Depth:	22.5
Well Completion:	27-SEP-17	Well Owner:	City Of Spokane
Well Type:	Decommisioning	Driller #:	0
Static Level:	0	Flow Rate (GPM):	0
Flow Type:	Static Level	PSI:	0
Well Test:	Not Reported	Water Reclamation #:	54

Map ID Direction Distance Elevation	Database	EDR ID Number
AU1296 **NNW** **1/2 - 1 Mile** **Lower**	**WA WELLS**	**WALOG1000814745**

Database:	Ecology Well Logs	Well Log ID:	1684217
Well Tag:	Not Reported	Project Tag:	B-36
Notice of Intent #:	AE45676	Date Received:	08-MAR-18
Diameter:	5	Casing Depth:	15
Well Completion:	27-SEP-17	Well Owner:	City Of Spokane
Well Type:	Decommisioning	Driller #:	0
Static Level:	0	Flow Rate (GPM):	0
Flow Type:	Not Applicable	PSI:	0
Well Test:	Not Reported	Water Reclamation #:	54

AU1297 **NNW** **1/2 - 1 Mile** **Lower**	**WA WELLS**	**WALOG1000814716**

Database:	Ecology Well Logs	Well Log ID:	1683832
Well Tag:	Not Reported	Project Tag:	B-28
Notice of Intent #:	AE45676	Date Received:	08-MAR-18
Diameter:	5	Casing Depth:	21
Well Completion:	22-SEP-17	Well Owner:	City Of Spokane
Well Type:	Decommisioning	Driller #:	0
Static Level:	0	Flow Rate (GPM):	0
Flow Type:	Static Level	PSI:	0
Well Test:	Not Reported	Water Reclamation #:	54

AU1298 **NNW** **1/2 - 1 Mile** **Lower**	**WA WELLS**	**WALOG1000814715**

Database:	Ecology Well Logs	Well Log ID:	1683831
Well Tag:	Not Reported	Project Tag:	B-30
Notice of Intent #:	AE45676	Date Received:	08-MAR-18
Diameter:	5	Casing Depth:	11.5
Well Completion:	25-SEP-17	Well Owner:	City Of Spokane
Well Type:	Decommisioning	Driller #:	0
Static Level:	0	Flow Rate (GPM):	0
Flow Type:	Not Applicable	PSI:	0
Well Test:	Not Reported	Water Reclamation #:	54

AU1299 **NNW** **1/2 - 1 Mile** **Lower**	**WA WELLS**	**WALOG1000814717**

Database:	Ecology Well Logs	Well Log ID:	1683833
Well Tag:	Not Reported	Project Tag:	B-25
Notice of Intent #:	AE45676	Date Received:	08-MAR-18
Diameter:	5	Casing Depth:	21

Well Completion:	21-SEP-17	Well Owner:	City Of Spokane
Well Type:	Decommisioning	Driller #:	0
Static Level:	0	Flow Rate (GPM):	0
Flow Type:	Static Level	PSI:	0
Well Test:	Not Reported	Water Reclamation #:	54

AU1300
NNW
1/2 - 1 Mile
Lower

WA WELLS **WALOG1000814719**

Database:	Ecology Well Logs	Well Log ID:	1683835
Well Tag:	Not Reported	Project Tag:	B-24
Notice of Intent #:	AE45676	Date Received:	08-MAR-18
Diameter:	5	Casing Depth:	7
Well Completion:	20-SEP-17	Well Owner:	City Of Spokane
Well Type:	Decommisioning	Driller #:	0
Static Level:	0	Flow Rate (GPM):	0
Flow Type:	Not Applicable	PSI:	0
Well Test:	Not Reported	Water Reclamation #:	54

AU1301
NNW
1/2 - 1 Mile
Lower

WA WELLS **WALOG1000814718**

Database:	Ecology Well Logs	Well Log ID:	1683834
Well Tag:	Not Reported	Project Tag:	B-21
Notice of Intent #:	AE45676	Date Received:	08-MAR-18
Diameter:	5	Casing Depth:	22
Well Completion:	15-SEP-17	Well Owner:	City Of Spokane
Well Type:	Decommisioning	Driller #:	0
Static Level:	0	Flow Rate (GPM):	0
Flow Type:	Not Applicable	PSI:	0
Well Test:	Not Reported	Water Reclamation #:	54

AU1302
NNW
1/2 - 1 Mile
Lower

WA WELLS **WALOG1000814703**

Database:	Ecology Well Logs	Well Log ID:	1683800
Well Tag:	Not Reported	Project Tag:	B-42
Notice of Intent #:	SE63870	Date Received:	08-MAR-18
Diameter:	5	Casing Depth:	10
Well Completion:	29-SEP-17	Well Owner:	City Of Spokane
Well Type:	Resource Protection	Driller #:	0
Static Level:	0	Flow Rate (GPM):	0
Flow Type:	Not Applicable	PSI:	0
Well Test:	Not Reported	Water Reclamation #:	54

Map ID Direction Distance Elevation	Database	EDR ID Number
AU1303 **NNW** **1/2 - 1 Mile** **Lower**	**WA WELLS**	**WALOG1000814687**

Database:	Ecology Well Logs	Well Log ID:	1683764
Well Tag:	Not Reported	Project Tag:	B-12
Notice of Intent #:	EE06892	Date Received:	08-MAR-18
Diameter:	5	Casing Depth:	21
Well Completion:	06-SEP-17	Well Owner:	City Of Spokane
Well Type:	Resource Protection	Driller #:	0
Static Level:	0	Flow Rate (GPM):	0
Flow Type:	Static Level	PSI:	0
Well Test:	Not Reported	Water Reclamation #:	54

AU1304 **NNW** **1/2 - 1 Mile** **Lower**	**WA WELLS**	**WALOG1000814683**

Database:	Ecology Well Logs	Well Log ID:	1683759
Well Tag:	Not Reported	Project Tag:	B-8
Notice of Intent #:	SE63870	Date Received:	08-MAR-17
Diameter:	5	Casing Depth:	26.5
Well Completion:	01-SEP-17	Well Owner:	City Of Spokane
Well Type:	Resource Protection	Driller #:	0
Static Level:	0	Flow Rate (GPM):	0
Flow Type:	Not Applicable	PSI:	0
Well Test:	Not Reported	Water Reclamation #:	54

AU1305 **NNW** **1/2 - 1 Mile** **Lower**	**WA WELLS**	**WALOG1000814688**

Database:	Ecology Well Logs	Well Log ID:	1683765
Well Tag:	Not Reported	Project Tag:	B-13
Notice of Intent #:	EE06892	Date Received:	08-MAR-18
Diameter:	5	Casing Depth:	31.5
Well Completion:	07-SEP-17	Well Owner:	City Of Spokane
Well Type:	Resource Protection	Driller #:	0
Static Level:	0	Flow Rate (GPM):	0
Flow Type:	Static Level	PSI:	0
Well Test:	Not Reported	Water Reclamation #:	54

AU1306 **NNW** **1/2 - 1 Mile** **Lower**	**WA WELLS**	**WALOG1000814690**

Database:	Ecology Well Logs	Well Log ID:	1683768
Well Tag:	Not Reported	Project Tag:	B-3
Notice of Intent #:	SE63870	Date Received:	08-MAR-18
Diameter:	5	Casing Depth:	11.5

Well Completion:	31-AUG-17	Well Owner:	City Of Spokane
Well Type:	Resource Protection	Driller #:	0
Static Level:	0	Flow Rate (GPM):	0
Flow Type:	Not Applicable	PSI:	0
Well Test:	Not Reported	Water Reclamation #:	54

AU1307
NNW
1/2 - 1 Mile
Lower

WA WELLS **WALOG1000814689**

Database:	Ecology Well Logs	Well Log ID:	1683767
Well Tag:	Not Reported	Project Tag:	B-11
Notice of Intent #:	AE45700	Date Received:	08-MAR-18
Diameter:	5	Casing Depth:	35
Well Completion:	06-SEP-17	Well Owner:	City Of Spokane
Well Type:	Decommisioning	Driller #:	0
Static Level:	0	Flow Rate (GPM):	0
Flow Type:	Static Level	PSI:	0
Well Test:	Not Reported	Water Reclamation #:	54

AU1308
NNW
1/2 - 1 Mile
Lower

WA WELLS **WALOG1000814682**

Database:	Ecology Well Logs	Well Log ID:	1683758
Well Tag:	Not Reported	Project Tag:	B-7
Notice of Intent #:	SE63870	Date Received:	08-MAR-18
Diameter:	5	Casing Depth:	14
Well Completion:	31-AUG-17	Well Owner:	City Of Spokane
Well Type:	Resource Protection	Driller #:	0
Static Level:	0	Flow Rate (GPM):	0
Flow Type:	Not Applicable	PSI:	0
Well Test:	Not Reported	Water Reclamation #:	54

AU1309
NNW
1/2 - 1 Mile
Lower

WA WELLS **WALOG1000784214**

Database:	Ecology Well Logs	Well Log ID:	1684235
Well Tag:	Not Reported	Project Tag:	B-32
Notice of Intent #:	AE45676	Date Received:	08-MAR-18
Diameter:	5	Casing Depth:	30
Well Completion:	26-SEP-17	Well Owner:	City Of Spokane
Well Type:	Decommisioning	Driller #:	0
Static Level:	0	Flow Rate (GPM):	0
Flow Type:	Not Applicable	PSI:	0
Well Test:	Not Reported	Water Reclamation #:	54

Map ID Direction Distance Elevation	Database	EDR ID Number
AU1310 **NNW** **1/2 - 1 Mile** **Lower**	**WA WELLS**	**WALOG1000784213**

Database:	Ecology Well Logs	Well Log ID:	1684234
Well Tag:	Not Reported	Project Tag:	B-35
Notice of Intent #:	AE45676	Date Received:	08-MAR-18
Diameter:	5	Casing Depth:	10
Well Completion:	26-SEP-17	Well Owner:	City Of Spokane
Well Type:	Decommisioning	Driller #:	0
Static Level:	0	Flow Rate (GPM):	0
Flow Type:	Not Applicable	PSI:	0
Well Test:	Not Reported	Water Reclamation #:	54

AU1311 **NNW** **1/2 - 1 Mile** **Lower**	**WA WELLS**	**WALOG1000784215**

Database:	Ecology Well Logs	Well Log ID:	1684236
Well Tag:	Not Reported	Project Tag:	B-42
Notice of Intent #:	AE45676	Date Received:	08-MAR-18
Diameter:	5	Casing Depth:	10
Well Completion:	27-SEP-17	Well Owner:	City Of Spokane
Well Type:	Decommisioning	Driller #:	0
Static Level:	0	Flow Rate (GPM):	0
Flow Type:	Not Applicable	PSI:	0
Well Test:	Not Reported	Water Reclamation #:	54

AU1312 **NNW** **1/2 - 1 Mile** **Lower**	**WA WELLS**	**WALOG1000814681**

Database:	Ecology Well Logs	Well Log ID:	1683757
Well Tag:	Not Reported	Project Tag:	B-5
Notice of Intent #:	SE63870	Date Received:	08-MAR-18
Diameter:	5	Casing Depth:	11.5
Well Completion:	31-AUG-17	Well Owner:	City Of Spokane
Well Type:	Resource Protection	Driller #:	0
Static Level:	0	Flow Rate (GPM):	0
Flow Type:	Not Applicable	PSI:	0
Well Test:	Not Reported	Water Reclamation #:	54

AU1313 **NNW** **1/2 - 1 Mile** **Lower**	**WA WELLS**	**WALOG1000784216**

Database:	Ecology Well Logs	Well Log ID:	1684237
Well Tag:	Not Reported	Project Tag:	B-39
Notice of Intent #:	AE45676	Date Received:	08-MAR-18
Diameter:	5	Casing Depth:	25

Well Completion:	27-SEP-17	Well Owner:	City Of Spokane
Well Type:	Decommisioning	Driller #:	0
Static Level:	0	Flow Rate (GPM):	0
Flow Type:	Static Level	PSI:	0
Well Test:	Not Reported	Water Reclamation #:	54

AU1314
NNW
1/2 - 1 Mile
Lower

WA WELLS **WALOG1000814699**

Database:	Ecology Well Logs	Well Log ID:	1683795
Well Tag:	Not Reported	Project Tag:	B-24
Notice of Intent #:	SE63870	Date Received:	08-MAR-18
Diameter:	5	Casing Depth:	7
Well Completion:	20-SEP-17	Well Owner:	City Of Spokane
Well Type:	Resource Protection	Driller #:	0
Static Level:	0	Flow Rate (GPM):	0
Flow Type:	Not Applicable	PSI:	0
Well Test:	Not Reported	Water Reclamation #:	54

AU1315
NNW
1/2 - 1 Mile
Lower

WA WELLS **WALOG1000814698**

Database:	Ecology Well Logs	Well Log ID:	1683794
Well Tag:	Not Reported	Project Tag:	B-21
Notice of Intent #:	SE63870	Date Received:	08-MAR-18
Diameter:	5	Casing Depth:	22
Well Completion:	15-SEP-17	Well Owner:	City Of Spokane
Well Type:	Resource Protection	Driller #:	0
Static Level:	0	Flow Rate (GPM):	0
Flow Type:	Not Applicable	PSI:	0
Well Test:	Not Reported	Water Reclamation #:	54

AU1316
NNW
1/2 - 1 Mile
Lower

WA WELLS **WALOG1000814700**

Database:	Ecology Well Logs	Well Log ID:	1683796
Well Tag:	Not Reported	Project Tag:	B-29
Notice of Intent #:	SE63870	Date Received:	08-MAR-18
Diameter:	5	Casing Depth:	11.5
Well Completion:	25-SEP-17	Well Owner:	City Of Spokane
Well Type:	Resource Protection	Driller #:	0
Static Level:	0	Flow Rate (GPM):	0
Flow Type:	Not Applicable	PSI:	0
Well Test:	Not Reported	Water Reclamation #:	54

Map ID Direction Distance Elevation	Database	EDR ID Number
AU1317 **NNW** **1/2 - 1 Mile** **Lower**	**WA WELLS**	**WALOG1000814702**

Database:	Ecology Well Logs	Well Log ID:	1683799
Well Tag:	Not Reported	Project Tag:	B-32
Notice of Intent #:	SE63870	Date Received:	08-MAR-18
Diameter:	5	Casing Depth:	30
Well Completion:	26-SEP-17	Well Owner:	City Of Spokane
Well Type:	Resource Protection	Driller #:	0
Static Level:	0	Flow Rate (GPM):	0
Flow Type:	Not Applicable	PSI:	0
Well Test:	Not Reported	Water Reclamation #:	54

AU1318 **NNW** **1/2 - 1 Mile** **Lower**	**WA WELLS**	**WALOG1000814701**

Database:	Ecology Well Logs	Well Log ID:	1683798
Well Tag:	Not Reported	Project Tag:	B-35
Notice of Intent #:	SE63870	Date Received:	08-MAR-18
Diameter:	5	Casing Depth:	10
Well Completion:	26-SEP-17	Well Owner:	City Of Spokane
Well Type:	Resource Protection	Driller #:	0
Static Level:	0	Flow Rate (GPM):	0
Flow Type:	Not Applicable	PSI:	0
Well Test:	Not Reported	Water Reclamation #:	54

AU1319 **NNW** **1/2 - 1 Mile** **Lower**	**WA WELLS**	**WALOG1000814697**

Database:	Ecology Well Logs	Well Log ID:	1683793
Well Tag:	Not Reported	Project Tag:	B-20
Notice of Intent #:	SE63870	Date Received:	08-MAR-18
Diameter:	5	Casing Depth:	22
Well Completion:	15-SEP-17	Well Owner:	City Of Spokane
Well Type:	Resource Protection	Driller #:	0
Static Level:	0	Flow Rate (GPM):	0
Flow Type:	Not Applicable	PSI:	0
Well Test:	Not Reported	Water Reclamation #:	54

AU1320 **NNW** **1/2 - 1 Mile** **Lower**	**WA WELLS**	**WALOG1000814693**

Database:	Ecology Well Logs	Well Log ID:	1683771
Well Tag:	Not Reported	Project Tag:	B-1
Notice of Intent #:	SE63870	Date Received:	08-MAR-18
Diameter:	5	Casing Depth:	36.5

Well Completion:	30-AUG-17	Well Owner:	City Of Spokane
Well Type:	Resource Protection	Driller #:	0
Static Level:	0	Flow Rate (GPM):	0
Flow Type:	Not Applicable	PSI:	0
Well Test:	Not Reported	Water Reclamation #:	54

AU1321
NNW
1/2 - 1 Mile
Lower

WA WELLS **WALOG1000814691**

Database:	Ecology Well Logs	Well Log ID:	1683769
Well Tag:	Not Reported	Project Tag:	B-6
Notice of Intent #:	SE63870	Date Received:	08-MAR-18
Diameter:	5	Casing Depth:	12
Well Completion:	31-AUG-17	Well Owner:	City Of Spokane
Well Type:	Resource Protection	Driller #:	0
Static Level:	0	Flow Rate (GPM):	0
Flow Type:	Not Applicable	PSI:	0
Well Test:	Not Reported	Water Reclamation #:	54

AU1322
NNW
1/2 - 1 Mile
Lower

WA WELLS **WALOG1000814694**

Database:	Ecology Well Logs	Well Log ID:	1683773
Well Tag:	Not Reported	Project Tag:	B-9
Notice of Intent #:	SE63870	Date Received:	08-MAR-18
Diameter:	5	Casing Depth:	29
Well Completion:	05-SEP-17	Well Owner:	City Of Spokane
Well Type:	Resource Protection	Driller #:	0
Static Level:	0	Flow Rate (GPM):	0
Flow Type:	Not Applicable	PSI:	0
Well Test:	Not Reported	Water Reclamation #:	54

AU1323
NNW
1/2 - 1 Mile
Lower

WA WELLS **WALOG1000814696**

Database:	Ecology Well Logs	Well Log ID:	1683792
Well Tag:	Not Reported	Project Tag:	B-17
Notice of Intent #:	SE63870	Date Received:	08-MAR-18
Diameter:	5	Casing Depth:	29.5
Well Completion:	11-SEP-17	Well Owner:	City Of Spokane
Well Type:	Resource Protection	Driller #:	0
Static Level:	0	Flow Rate (GPM):	0
Flow Type:	Static Level	PSI:	0
Well Test:	Not Reported	Water Reclamation #:	54

Map ID Direction Distance Elevation	Database	EDR ID Number
AU1324 **NNW** **1/2 - 1 Mile** **Lower**	**WA WELLS**	**WALOG1000814695**

Database:	Ecology Well Logs	Well Log ID:	1683790
Well Tag:	Not Reported	Project Tag:	B-9
Notice of Intent #:	AE45676	Date Received:	08-MAR-18
Diameter:	5	Casing Depth:	29
Well Completion:	05-SEP-17	Well Owner:	City Of Spokane
Well Type:	Decommisioning	Driller #:	0
Static Level:	0	Flow Rate (GPM):	0
Flow Type:	Not Applicable	PSI:	0
Well Test:	Not Reported	Water Reclamation #:	54

AV1325 **SW** **1/2 - 1 Mile** **Higher**	**WA WELLS**	**WALOG1000225671**

Database:	Ecology Well Logs	Well Log ID:	294599
Well Tag:	Not Reported	Project Tag:	Not Reported
Notice of Intent #:	Not Reported	Date Received:	Not Reported
Diameter:	0	Casing Depth:	0
Well Completion:	Not Reported	Well Owner:	Chevron / 3rd & Monroe
Well Type:	Resource Protection	Driller #:	Not Reported
Static Level:	0	Flow Rate (GPM):	0
Flow Type:	Not Reported	PSI:	0
Well Test:	Not Reported	Water Reclamation #:	57

AV1326 **SW** **1/2 - 1 Mile** **Higher**	**WA WELLS**	**WALOG1000225670**

Database:	Ecology Well Logs	Well Log ID:	294598
Well Tag:	Not Reported	Project Tag:	Not Reported
Notice of Intent #:	Not Reported	Date Received:	Not Reported
Diameter:	0	Casing Depth:	0
Well Completion:	Not Reported	Well Owner:	Chevron / 3rd & Monroe
Well Type:	Resource Protection	Driller #:	Not Reported
Static Level:	0	Flow Rate (GPM):	0
Flow Type:	Not Reported	PSI:	0
Well Test:	Not Reported	Water Reclamation #:	57

AV1327 **SW** **1/2 - 1 Mile** **Higher**	**WA WELLS**	**WALOG1000225669**

Database:	Ecology Well Logs	Well Log ID:	294597
Well Tag:	Not Reported	Project Tag:	Not Reported
Notice of Intent #:	Not Reported	Date Received:	Not Reported
Diameter:	0	Casing Depth:	0

Well Completion:	Not Reported	Well Owner:	Chevron / 3rd & Monroe
Well Type:	Resource Protection	Driller #:	Not Reported
Static Level:	0	Flow Rate (GPM):	0
Flow Type:	Not Reported	PSI:	0
Well Test:	Not Reported	Water Reclamation #:	57

AV1328
SW
1/2 - 1 Mile
Higher

WA WELLS **WALOG1000225674**

Database:	Ecology Well Logs	Well Log ID:	294602
Well Tag:	Not Reported	Project Tag:	Not Reported
Notice of Intent #:	Not Reported	Date Received:	Not Reported
Diameter:	0	Casing Depth:	0
Well Completion:	Not Reported	Well Owner:	Chevron / 3rd & Monroe
Well Type:	Resource Protection	Driller #:	Not Reported
Static Level:	0	Flow Rate (GPM):	0
Flow Type:	Not Reported	PSI:	0
Well Test:	Not Reported	Water Reclamation #:	57

AV1329
SW
1/2 - 1 Mile
Higher

WA WELLS **WALOG1000225673**

Database:	Ecology Well Logs	Well Log ID:	294601
Well Tag:	Not Reported	Project Tag:	Not Reported
Notice of Intent #:	Not Reported	Date Received:	Not Reported
Diameter:	0	Casing Depth:	0
Well Completion:	Not Reported	Well Owner:	Chevron / 3rd & Monroe
Well Type:	Resource Protection	Driller #:	Not Reported
Static Level:	0	Flow Rate (GPM):	0
Flow Type:	Not Reported	PSI:	0
Well Test:	Not Reported	Water Reclamation #:	57

AV1330
SW
1/2 - 1 Mile
Higher

WA WELLS **WALOG1000225672**

Database:	Ecology Well Logs	Well Log ID:	294600
Well Tag:	Not Reported	Project Tag:	Not Reported
Notice of Intent #:	Not Reported	Date Received:	Not Reported
Diameter:	0	Casing Depth:	0
Well Completion:	Not Reported	Well Owner:	Chevron / 3rd & Monroe
Well Type:	Resource Protection	Driller #:	Not Reported
Static Level:	0	Flow Rate (GPM):	0
Flow Type:	Not Reported	PSI:	0
Well Test:	Not Reported	Water Reclamation #:	57

Map ID Direction Distance Elevation	Database	EDR ID Number
AV1331 **SW** **1/2 - 1 Mile** **Higher**	**WA WELLS**	**WALOG1000225668**

Database:	Ecology Well Logs	Well Log ID:	294596
Well Tag:	Not Reported	Project Tag:	Not Reported
Notice of Intent #:	Not Reported	Date Received:	Not Reported
Diameter:	0	Casing Depth:	0
Well Completion:	29-APR-88	Well Owner:	Chevron / 3rd &Amp; Monroe
Well Type:	Resource Protection	Driller #:	Not Reported
Static Level:	0	Flow Rate (GPM):	0
Flow Type:	Not Reported	PSI:	0
Well Test:	Not Reported	Water Reclamation #:	57

AV1332 **SW** **1/2 - 1 Mile** **Higher**	**WA WELLS**	**WALOG1000164428**

Database:	Ecology Well Logs	Well Log ID:	179206
Well Tag:	Not Reported	Project Tag:	Not Reported
Notice of Intent #:	Not Reported	Date Received:	Not Reported
Diameter:	7	Casing Depth:	14
Well Completion:	Not Reported	Well Owner:	Divine Corporation
Well Type:	Water	Driller #:	Not Reported
Static Level:	0	Flow Rate (GPM):	0
Flow Type:	Not Reported	PSI:	0
Well Test:	Not Reported	Water Reclamation #:	57

AV1333 **SW** **1/2 - 1 Mile** **Higher**	**WA WELLS**	**WALOG1000164427**

Database:	Ecology Well Logs	Well Log ID:	179205
Well Tag:	Not Reported	Project Tag:	Not Reported
Notice of Intent #:	Not Reported	Date Received:	Not Reported
Diameter:	0	Casing Depth:	0
Well Completion:	05-OCT-88	Well Owner:	Divine Corporation
Well Type:	Water	Driller #:	Not Reported
Static Level:	0	Flow Rate (GPM):	0
Flow Type:	Not Reported	PSI:	0
Well Test:	Not Reported	Water Reclamation #:	57

AV1334 **SW** **1/2 - 1 Mile** **Higher**	**WA WELLS**	**WALOG1000162560**

Database:	Ecology Well Logs	Well Log ID:	177012
Well Tag:	Not Reported	Project Tag:	Not Reported
Notice of Intent #:	Not Reported	Date Received:	Not Reported
Diameter:	0	Casing Depth:	0

Well Completion:	Not Reported	Well Owner:	Not Reported
Well Type:	Water	Driller #:	Not Reported
Static Level:	0	Flow Rate (GPM):	0
Flow Type:	Not Reported	PSI:	0
Well Test:	Not Reported	Water Reclamation #:	57

AV1335
SW
1/2 - 1 Mile
Higher

WA WELLS **WALOG1000164431**

Database:	Ecology Well Logs	Well Log ID:	179209
Well Tag:	Not Reported	Project Tag:	Not Reported
Notice of Intent #:	Not Reported	Date Received:	Not Reported
Diameter:	7	Casing Depth:	14
Well Completion:	Not Reported	Well Owner:	Divine Corporation
Well Type:	Water	Driller #:	Not Reported
Static Level:	0	Flow Rate (GPM):	0
Flow Type:	Not Reported	PSI:	0
Well Test:	Not Reported	Water Reclamation #:	57

AV1336
SW
1/2 - 1 Mile
Higher

WA WELLS **WALOG1000164430**

Database:	Ecology Well Logs	Well Log ID:	179208
Well Tag:	Not Reported	Project Tag:	Not Reported
Notice of Intent #:	Not Reported	Date Received:	Not Reported
Diameter:	0	Casing Depth:	0
Well Completion:	06-OCT-88	Well Owner:	Divine Corporation
Well Type:	Water	Driller #:	Not Reported
Static Level:	0	Flow Rate (GPM):	0
Flow Type:	Not Reported	PSI:	0
Well Test:	Not Reported	Water Reclamation #:	57

AV1337
SW
1/2 - 1 Mile
Higher

WA WELLS **WALOG1000164429**

Database:	Ecology Well Logs	Well Log ID:	179207
Well Tag:	Not Reported	Project Tag:	Not Reported
Notice of Intent #:	Not Reported	Date Received:	Not Reported
Diameter:	7	Casing Depth:	16
Well Completion:	Not Reported	Well Owner:	Divine Corporation
Well Type:	Water	Driller #:	Not Reported
Static Level:	0	Flow Rate (GPM):	0
Flow Type:	Not Reported	PSI:	0
Well Test:	Not Reported	Water Reclamation #:	57

Map ID Direction Distance Elevation	Database	EDR ID Number
AV1338 **SW** **1/2 - 1 Mile** **Higher**	**WA WELLS**	**WALOG1000452882**

Database:	Ecology Well Logs	Well Log ID:	586209
Well Tag:	ABJ943	Project Tag:	Not Reported
Notice of Intent #:	R017761	Date Received:	07-JUN-95
Diameter:	6	Casing Depth:	36.5
Well Completion:	02-DEC-94	Well Owner:	Washington Water Power
Well Type:	Resource Protection	Driller #:	Not Reported
Static Level:	0	Flow Rate (GPM):	0
Flow Type:	Not Reported	PSI:	0
Well Test:	Not Reported	Water Reclamation #:	57

AV1339 **SW** **1/2 - 1 Mile** **Higher**	**WA WELLS**	**WALOG1000452881**

Database:	Ecology Well Logs	Well Log ID:	586208
Well Tag:	ABJ944	Project Tag:	Not Reported
Notice of Intent #:	R017761	Date Received:	07-JUN-95
Diameter:	6	Casing Depth:	36.5
Well Completion:	02-DEC-94	Well Owner:	Washington Water Power
Well Type:	Resource Protection	Driller #:	Not Reported
Static Level:	0	Flow Rate (GPM):	0
Flow Type:	Not Reported	PSI:	0
Well Test:	Not Reported	Water Reclamation #:	57

AV1340 **SW** **1/2 - 1 Mile** **Higher**	**WA WELLS**	**WALOG1000452880**

Database:	Ecology Well Logs	Well Log ID:	586207
Well Tag:	ABJ946	Project Tag:	Not Reported
Notice of Intent #:	R017761	Date Received:	07-JUN-95
Diameter:	6	Casing Depth:	36.5
Well Completion:	02-DEC-94	Well Owner:	Washington Water Power
Well Type:	Resource Protection	Driller #:	Not Reported
Static Level:	0	Flow Rate (GPM):	0
Flow Type:	Not Reported	PSI:	0
Well Test:	Not Reported	Water Reclamation #:	57

AV1341 **SW** **1/2 - 1 Mile** **Higher**	**WA WELLS**	**WALOG1000452885**

Database:	Ecology Well Logs	Well Log ID:	586212
Well Tag:	ABJ940	Project Tag:	Not Reported
Notice of Intent #:	R017761	Date Received:	07-JUN-95
Diameter:	6	Casing Depth:	36.5

Well Completion:	02-DEC-94	Well Owner:	Washington Water Power
Well Type:	Resource Protection	Driller #:	Not Reported
Static Level:	0	Flow Rate (GPM):	0
Flow Type:	Not Reported	PSI:	0
Well Test:	Not Reported	Water Reclamation #:	57

AV1342
SW
1/2 - 1 Mile
Higher

WA WELLS **WALOG1000452884**

Database:	Ecology Well Logs	Well Log ID:	586211
Well Tag:	ABJ941	Project Tag:	Not Reported
Notice of Intent #:	R017761	Date Received:	07-JUN-95
Diameter:	6	Casing Depth:	36.5
Well Completion:	02-DEC-94	Well Owner:	Washington Water Power
Well Type:	Resource Protection	Driller #:	Not Reported
Static Level:	0	Flow Rate (GPM):	0
Flow Type:	Not Reported	PSI:	0
Well Test:	Not Reported	Water Reclamation #:	57

AV1343
SW
1/2 - 1 Mile
Higher

WA WELLS **WALOG1000452883**

Database:	Ecology Well Logs	Well Log ID:	586210
Well Tag:	ABJ942	Project Tag:	Not Reported
Notice of Intent #:	R017761	Date Received:	07-JUN-95
Diameter:	6	Casing Depth:	36.5
Well Completion:	02-DEC-94	Well Owner:	Washington Water Power
Well Type:	Resource Protection	Driller #:	Not Reported
Static Level:	0	Flow Rate (GPM):	0
Flow Type:	Not Reported	PSI:	0
Well Test:	Not Reported	Water Reclamation #:	57

AV1344
SW
1/2 - 1 Mile
Higher

WA WELLS **WALOG1000452879**

Database:	Ecology Well Logs	Well Log ID:	586206
Well Tag:	ABJ935	Project Tag:	Not Reported
Notice of Intent #:	R017761	Date Received:	07-JUN-95
Diameter:	6	Casing Depth:	36.5
Well Completion:	02-DEC-94	Well Owner:	Washington Water Power
Well Type:	Resource Protection	Driller #:	Not Reported
Static Level:	0	Flow Rate (GPM):	0
Flow Type:	Not Reported	PSI:	0
Well Test:	Not Reported	Water Reclamation #:	57

Map ID Direction Distance Elevation	Database	EDR ID Number
AV1345 **SW** **1/2 - 1 Mile** **Higher**	**WA WELLS**	**WALOG1000452852**

Database:	Ecology Well Logs	Well Log ID:	586179
Well Tag:	ABJ938	Project Tag:	Not Reported
Notice of Intent #:	R017761	Date Received:	07-JUN-95
Diameter:	8	Casing Depth:	24
Well Completion:	02-DEC-94	Well Owner:	Washington Water Power
Well Type:	Resource Protection	Driller #:	Not Reported
Static Level:	0	Flow Rate (GPM):	0
Flow Type:	Not Reported	PSI:	0
Well Test:	Not Reported	Water Reclamation #:	57

AV1346 **SW** **1/2 - 1 Mile** **Higher**	**WA WELLS**	**WALOG1000438556**

Database:	Ecology Well Logs	Well Log ID:	566927
Well Tag:	Not Reported	Project Tag:	Not Reported
Notice of Intent #:	Not Reported	Date Received:	10-JUN-88
Diameter:	4	Casing Depth:	12
Well Completion:	29-APR-88	Well Owner:	Chevron
Well Type:	Resource Protection	Driller #:	Not Reported
Static Level:	0	Flow Rate (GPM):	0
Flow Type:	Not Reported	PSI:	0
Well Test:	Not Reported	Water Reclamation #:	57

AV1347 **SW** **1/2 - 1 Mile** **Higher**	**WA WELLS**	**WALOG1000225675**

Database:	Ecology Well Logs	Well Log ID:	294603
Well Tag:	Not Reported	Project Tag:	Not Reported
Notice of Intent #:	Not Reported	Date Received:	Not Reported
Diameter:	0	Casing Depth:	0
Well Completion:	29-APR-88	Well Owner:	Chevron / 3rd &Amp; Monroe
Well Type:	Resource Protection	Driller #:	Not Reported
Static Level:	0	Flow Rate (GPM):	0
Flow Type:	Not Reported	PSI:	0
Well Test:	Not Reported	Water Reclamation #:	57

AV1348 **SW** **1/2 - 1 Mile** **Higher**	**WA WELLS**	**WALOG1000452878**

Database:	Ecology Well Logs	Well Log ID:	586205
Well Tag:	ABJ936	Project Tag:	Not Reported
Notice of Intent #:	R017761	Date Received:	07-JUN-95
Diameter:	6	Casing Depth:	36.5

Well Completion:	02-DEC-94	Well Owner:	Washington Water Power
Well Type:	Resource Protection	Driller #:	Not Reported
Static Level:	0	Flow Rate (GPM):	0
Flow Type:	Not Reported	PSI:	0
Well Test:	Not Reported	Water Reclamation #:	57

AV1349
SW
1/2 - 1 Mile
Higher

WA WELLS **WALOG1000452877**

Database:	Ecology Well Logs	Well Log ID:	586204
Well Tag:	ABJ945	Project Tag:	Not Reported
Notice of Intent #:	R017761	Date Received:	07-JUN-95
Diameter:	6	Casing Depth:	36.5
Well Completion:	02-DEC-94	Well Owner:	Washington Water Power
Well Type:	Resource Protection	Driller #:	Not Reported
Static Level:	0	Flow Rate (GPM):	0
Flow Type:	Not Reported	PSI:	0
Well Test:	Not Reported	Water Reclamation #:	57

AV1350
SW
1/2 - 1 Mile
Higher

WA WELLS **WALOG1000452876**

Database:	Ecology Well Logs	Well Log ID:	586203
Well Tag:	ABJ937	Project Tag:	Not Reported
Notice of Intent #:	R017761	Date Received:	07-JUN-95
Diameter:	6	Casing Depth:	36.5
Well Completion:	02-DEC-94	Well Owner:	Washington Water Power
Well Type:	Resource Protection	Driller #:	Not Reported
Static Level:	0	Flow Rate (GPM):	0
Flow Type:	Not Reported	PSI:	0
Well Test:	Not Reported	Water Reclamation #:	57

1351
North
1/2 - 1 Mile
Lower

FED USGS **USGS40001267409**

Organization ID:	USGS-WA		
Organization Name:	USGS Washington Water Science Center		
Monitor Location:	25N/43E-17D01	Type:	Well
Description:	Not Reported	HUC:	17010305
Drainage Area:	Not Reported	Drainage Area Units:	Not Reported
Contrib Drainage Area:	Not Reported	Contrib Drainage Area Unts:	Not Reported
Aquifer:	Not Reported	Formation Type:	Not Reported
Aquifer Type:	Not Reported	Construction Date:	19280101
Well Depth:	62	Well Depth Units:	ft
Well Hole Depth:	Not Reported	Well Hole Depth Units:	Not Reported

Ground water levels,Number of Measurements:	200	Level reading date:	1954-10-22
Feet below surface:	49.04	Feet to sea level:	Not Reported
Note:	Not Reported		

Level reading date:	1953-02-18	Feet below surface:	44.17
Feet to sea level:	Not Reported	Note:	Not Reported
Level reading date:	1952-12-09	Feet below surface:	46.73
Feet to sea level:	Not Reported	Note:	Not Reported
Level reading date:	1952-06-03	Feet below surface:	44.75
Feet to sea level:	Not Reported	Note:	Not Reported
Level reading date:	1951-12-14	Feet below surface:	47.53
Feet to sea level:	Not Reported	Note:	Not Reported
Level reading date:	1951-10-19	Feet below surface:	49.55
Feet to sea level:	Not Reported	Note:	Not Reported
Level reading date:	1951-08-21	Feet below surface:	49.45
Feet to sea level:	Not Reported	Note:	Not Reported
Level reading date:	1951-06-19	Feet below surface:	47.60
Feet to sea level:	Not Reported	Note:	Not Reported
Level reading date:	1951-04-23	Feet below surface:	42.79
Feet to sea level:	Not Reported	Note:	Not Reported
Level reading date:	1951-03-31	Feet below surface:	46.02
Feet to sea level:	Not Reported	Note:	Not Reported
Level reading date:	1950-12-13	Feet below surface:	47.28
Feet to sea level:	Not Reported	Note:	Not Reported
Level reading date:	1950-10-09	Feet below surface:	48.64
Feet to sea level:	Not Reported	Note:	Not Reported
Level reading date:	1950-06-28	Feet below surface:	42.66
Feet to sea level:	Not Reported	Note:	Not Reported
Level reading date:	1950-06-13	Feet below surface:	41.95
Feet to sea level:	Not Reported	Note:	Not Reported
Level reading date:	1950-04-08	Feet below surface:	43.55
Feet to sea level:	Not Reported	Note:	Not Reported
Level reading date:	1950-03-21	Feet below surface:	44.42
Feet to sea level:	Not Reported	Note:	The site was being pumped.
Level reading date:	1949-12-29	Feet below surface:	48.80
Feet to sea level:	Not Reported	Note:	The site was being pumped.
Level reading date:	1949-12-07	Feet below surface:	48.03
Feet to sea level:	Not Reported	Note:	Not Reported
Level reading date:	1949-08-30	Feet below surface:	48.76
Feet to sea level:	Not Reported	Note:	Not Reported
Level reading date:	1949-07-28	Feet below surface:	48.33
Feet to sea level:	Not Reported	Note:	The site was being pumped.
Level reading date:	1949-06-24	Feet below surface:	46.73
Feet to sea level:	Not Reported	Note:	The site was being pumped.
Level reading date:	1949-05-04	Feet below surface:	41.98
Feet to sea level:	Not Reported	Note:	Not Reported

Level reading date:	1949-03-22	Feet below surface:	46.11
Feet to sea level:	Not Reported	Note:	Not Reported
Level reading date:	1948-10-25	Feet below surface:	48.67
Feet to sea level:	Not Reported	Note:	The site was being pumped.
Level reading date:	1948-10-18	Feet below surface:	48.87
Feet to sea level:	Not Reported	Note:	Not Reported
Level reading date:	1948-08-12	Feet below surface:	48.19
Feet to sea level:	Not Reported	Note:	The site was being pumped.
Level reading date:	1948-07-15	Feet below surface:	47.20
Feet to sea level:	Not Reported	Note:	The site was being pumped.
Level reading date:	1948-05-25	Feet below surface:	40.42
Feet to sea level:	Not Reported	Note:	Not Reported
Level reading date:	1948-04-07	Feet below surface:	47.03
Feet to sea level:	Not Reported	Note:	The site was being pumped.
Level reading date:	1947-12-12	Feet below surface:	48.00
Feet to sea level:	Not Reported	Note:	The site was being pumped.
Level reading date:	1947-10-31	Feet below surface:	48.95
Feet to sea level:	Not Reported	Note:	The site was being pumped.
Level reading date:	1947-09-02	Feet below surface:	50.06
Feet to sea level:	Not Reported	Note:	The site was being pumped.
Level reading date:	1947-07-21	Feet below surface:	48.46
Feet to sea level:	Not Reported	Note:	The site was being pumped.
Level reading date:	1947-07-18	Feet below surface:	48.25
Feet to sea level:	Not Reported	Note:	The site was being pumped.
Level reading date:	1947-05-23	Feet below surface:	44.09
Feet to sea level:	Not Reported	Note:	The site was being pumped.
Level reading date:	1947-04-18	Feet below surface:	45.33
Feet to sea level:	Not Reported	Note:	The site was being pumped.
Level reading date:	1947-03-04	Feet below surface:	46.16
Feet to sea level:	Not Reported	Note:	Not Reported
Level reading date:	1947-02-28	Feet below surface:	45.99
Feet to sea level:	Not Reported	Note:	Not Reported
Level reading date:	1946-12-09	Feet below surface:	45.26
Feet to sea level:	Not Reported	Note:	The site was being pumped.
Level reading date:	1946-11-05	Feet below surface:	50.04
Feet to sea level:	Not Reported	Note:	The site was being pumped.
Level reading date:	1946-08-17	Feet below surface:	49.59
Feet to sea level:	Not Reported	Note:	The site was being pumped.
Level reading date:	1946-08-13	Feet below surface:	48.88
Feet to sea level:	Not Reported	Note:	The site was being pumped.
Level reading date:	1946-05-16	Feet below surface:	42.34
Feet to sea level:	Not Reported	Note:	The site was being pumped.

Level reading date:	1946-04-09	Feet below surface:	46.01
Feet to sea level:	Not Reported	Note:	The site was being pumped.
Level reading date:	1946-03-25	Feet below surface:	47.00
Feet to sea level:	Not Reported	Note:	The site was being pumped.
Level reading date:	1946-01-25	Feet below surface:	47.54
Feet to sea level:	Not Reported	Note:	The site was being pumped.
Level reading date:	1945-11-23	Feet below surface:	49.03
Feet to sea level:	Not Reported	Note:	Not Reported
Level reading date:	1945-10-05	Feet below surface:	50.20
Feet to sea level:	Not Reported	Note:	The site was being pumped.
Level reading date:	1945-06-14	Feet below surface:	45.49
Feet to sea level:	Not Reported	Note:	Not Reported
Level reading date:	1944-12-04	Feet below surface:	49.70
Feet to sea level:	Not Reported	Note:	The site was being pumped.
Level reading date:	1944-08-18	Feet below surface:	49.90
Feet to sea level:	Not Reported	Note:	The site was being pumped.
Level reading date:	1944-08-10	Feet below surface:	50.00
Feet to sea level:	Not Reported	Note:	The site was being pumped.
Level reading date:	1944-07-11	Feet below surface:	49.50
Feet to sea level:	Not Reported	Note:	The site was being pumped.
Level reading date:	1944-03-29	Feet below surface:	49.71
Feet to sea level:	Not Reported	Note:	The site was being pumped.
Level reading date:	1944-02-10	Feet below surface:	50.32
Feet to sea level:	Not Reported	Note:	The site was being pumped.
Level reading date:	1943-12-21	Feet below surface:	49.20
Feet to sea level:	Not Reported	Note:	The site was being pumped.
Level reading date:	1943-11-05	Feet below surface:	49.51
Feet to sea level:	Not Reported	Note:	Not Reported
Level reading date:	1943-10-08	Feet below surface:	49.37
Feet to sea level:	Not Reported	Note:	The site was being pumped.
Level reading date:	1943-09-10	Feet below surface:	49.00
Feet to sea level:	Not Reported	Note:	The site was being pumped.
Level reading date:	1943-08-11	Feet below surface:	48.70
Feet to sea level:	Not Reported	Note:	The site was being pumped.
Level reading date:	1943-06-04	Feet below surface:	43.79
Feet to sea level:	Not Reported	Note:	The site was being pumped.
Level reading date:	1943-04-01	Feet below surface:	47.87
Feet to sea level:	Not Reported	Note:	The site was being pumped.
Level reading date:	1943-02-16	Feet below surface:	48.75
Feet to sea level:	Not Reported	Note:	The site was being pumped.
Level reading date:	1943-01-12	Feet below surface:	48.45
Feet to sea level:	Not Reported	Note:	The site was being pumped.

Level reading date:	1942-12-11	Feet below surface:	48.83
Feet to sea level:	Not Reported	Note:	The site was being pumped.
Level reading date:	1942-11-12	Feet below surface:	50.05
Feet to sea level:	Not Reported	Note:	The site was being pumped.
Level reading date:	1942-10-06	Feet below surface:	49.98
Feet to sea level:	Not Reported	Note:	The site was being pumped.
Level reading date:	1942-09-18	Feet below surface:	50.14
Feet to sea level:	Not Reported	Note:	The site was being pumped.
Level reading date:	1942-08-11	Feet below surface:	49.47
Feet to sea level:	Not Reported	Note:	The site was being pumped.
Level reading date:	1942-07-06	Feet below surface:	47.45
Feet to sea level:	Not Reported	Note:	The site was being pumped.
Level reading date:	1942-06-01	Feet below surface:	45.85
Feet to sea level:	Not Reported	Note:	The site was being pumped.
Level reading date:	1942-05-06	Feet below surface:	46.20
Feet to sea level:	Not Reported	Note:	The site was being pumped.
Level reading date:	1942-03-30	Feet below surface:	48.29
Feet to sea level:	Not Reported	Note:	Not Reported
Level reading date:	1942-03-03	Feet below surface:	48.55
Feet to sea level:	Not Reported	Note:	The site was being pumped.
Level reading date:	1942-02-04	Feet below surface:	48.47
Feet to sea level:	Not Reported	Note:	The site was being pumped.
Level reading date:	1942-01-02	Feet below surface:	46.88
Feet to sea level:	Not Reported	Note:	The site was being pumped.
Level reading date:	1941-12-03	Feet below surface:	49.14
Feet to sea level:	Not Reported	Note:	The site was being pumped.
Level reading date:	1941-11-10	Feet below surface:	50.18
Feet to sea level:	Not Reported	Note:	The site was being pumped.
Level reading date:	1941-10-07	Feet below surface:	49.72
Feet to sea level:	Not Reported	Note:	The site was being pumped.
Level reading date:	1941-09-04	Feet below surface:	49.86
Feet to sea level:	Not Reported	Note:	The site was being pumped.
Level reading date:	1941-08-06	Feet below surface:	49.72
Feet to sea level:	Not Reported	Note:	Not Reported
Level reading date:	1941-07-03	Feet below surface:	48.71
Feet to sea level:	Not Reported	Note:	The site was being pumped.
Level reading date:	1941-06-04	Feet below surface:	47.51
Feet to sea level:	Not Reported	Note:	Not Reported
Level reading date:	1941-05-02	Feet below surface:	48.91
Feet to sea level:	Not Reported	Note:	The site was being pumped.
Level reading date:	1941-03-27	Feet below surface:	48.54
Feet to sea level:	Not Reported	Note:	The site was being pumped.

Level reading date:	1941-03-05	Feet below surface:	48.70
Feet to sea level:	Not Reported	Note:	The site was being pumped.
Level reading date:	1941-02-04	Feet below surface:	48.14
Feet to sea level:	Not Reported	Note:	The site was being pumped.
Level reading date:	1940-12-31	Feet below surface:	48.66
Feet to sea level:	Not Reported	Note:	The site was being pumped.
Level reading date:	1940-12-07	Feet below surface:	49.80
Feet to sea level:	Not Reported	Note:	Not Reported
Level reading date:	1940-10-30	Feet below surface:	49.82
Feet to sea level:	Not Reported	Note:	The site was being pumped.
Level reading date:	1940-10-07	Feet below surface:	49.72
Feet to sea level:	Not Reported	Note:	Not Reported
Level reading date:	1940-08-30	Feet below surface:	49.55
Feet to sea level:	Not Reported	Note:	The site was being pumped.
Level reading date:	1940-08-01	Feet below surface:	49.22
Feet to sea level:	Not Reported	Note:	The site was being pumped.
Level reading date:	1940-07-24	Feet below surface:	49.18
Feet to sea level:	Not Reported	Note:	Not Reported
Level reading date:	1940-06-14	Feet below surface:	47.54
Feet to sea level:	Not Reported	Note:	Not Reported
Level reading date:	1940-06-03	Feet below surface:	46.76
Feet to sea level:	Not Reported	Note:	Not Reported
Level reading date:	1940-05-07	Feet below surface:	45.12
Feet to sea level:	Not Reported	Note:	The site was being pumped.
Level reading date:	1940-04-24	Feet below surface:	44.92
Feet to sea level:	Not Reported	Note:	The site was being pumped.
Level reading date:	1940-03-23	Feet below surface:	46.05
Feet to sea level:	Not Reported	Note:	Not Reported
Level reading date:	1940-02-27	Feet below surface:	48.62
Feet to sea level:	Not Reported	Note:	The site was being pumped.
Level reading date:	1940-01-18	Feet below surface:	50.27
Feet to sea level:	Not Reported	Note:	The site was being pumped.
Level reading date:	1939-12-11	Feet below surface:	50.52
Feet to sea level:	Not Reported	Note:	Not Reported
Level reading date:	1939-11-21	Feet below surface:	50.27
Feet to sea level:	Not Reported	Note:	Not Reported
Level reading date:	1939-10-09	Feet below surface:	49.17
Feet to sea level:	Not Reported	Note:	Not Reported
Level reading date:	1939-09-18	Feet below surface:	48.15
Feet to sea level:	Not Reported	Note:	Not Reported
Level reading date:	1939-07-25	Feet below surface:	48.03
Feet to sea level:	Not Reported	Note:	Not Reported

Level reading date:	1939-07-03	Feet below surface:	47.50
Feet to sea level:	Not Reported	Note:	Not Reported
Level reading date:	1939-06-08	Feet below surface:	47.27
Feet to sea level:	Not Reported	Note:	Not Reported
Level reading date:	1939-05-25	Feet below surface:	44.30
Feet to sea level:	Not Reported	Note:	The site was being pumped.
Level reading date:	1939-04-27	Feet below surface:	44.34
Feet to sea level:	Not Reported	Note:	Not Reported
Level reading date:	1939-04-05	Feet below surface:	46.23
Feet to sea level:	Not Reported	Note:	Not Reported
Level reading date:	1939-03-03	Feet below surface:	49.26
Feet to sea level:	Not Reported	Note:	Not Reported
Level reading date:	1939-02-17	Feet below surface:	49.02
Feet to sea level:	Not Reported	Note:	Not Reported
Level reading date:	1939-01-21	Feet below surface:	49.36
Feet to sea level:	Not Reported	Note:	Not Reported
Level reading date:	1938-12-08	Feet below surface:	49.50
Feet to sea level:	Not Reported	Note:	The site was being pumped.
Level reading date:	1938-11-15	Feet below surface:	49.12
Feet to sea level:	Not Reported	Note:	The site was being pumped.
Level reading date:	1938-10-17	Feet below surface:	49.16
Feet to sea level:	Not Reported	Note:	The site was being pumped.
Level reading date:	1938-09-17	Feet below surface:	48.95
Feet to sea level:	Not Reported	Note:	The site was being pumped.
Level reading date:	1938-08-26	Feet below surface:	48.77
Feet to sea level:	Not Reported	Note:	The site was being pumped.
Level reading date:	1938-08-05	Feet below surface:	48.45
Feet to sea level:	Not Reported	Note:	The site was being pumped.
Level reading date:	1938-07-13	Feet below surface:	47.44
Feet to sea level:	Not Reported	Note:	Not Reported
Level reading date:	1938-06-30	Feet below surface:	46.74
Feet to sea level:	Not Reported	Note:	The site was being pumped.
Level reading date:	1938-06-08	Feet below surface:	44.25
Feet to sea level:	Not Reported	Note:	Not Reported
Level reading date:	1938-05-19	Feet below surface:	43.17
Feet to sea level:	Not Reported	Note:	Not Reported
Level reading date:	1938-04-27	Feet below surface:	42.40
Feet to sea level:	Not Reported	Note:	Not Reported
Level reading date:	1938-04-12	Feet below surface:	45.68
Feet to sea level:	Not Reported	Note:	Not Reported
Level reading date:	1938-03-18	Feet below surface:	46.75
Feet to sea level:	Not Reported	Note:	Not Reported

Level reading date:	1938-01-22	Feet below surface:	46.90
Feet to sea level:	Not Reported	Note:	Not Reported
Level reading date:	1937-12-21	Feet below surface:	47.74
Feet to sea level:	Not Reported	Note:	Not Reported
Level reading date:	1937-11-09	Feet below surface:	49.05
Feet to sea level:	Not Reported	Note:	Not Reported
Level reading date:	1937-09-07	Feet below surface:	48.73
Feet to sea level:	Not Reported	Note:	Not Reported
Level reading date:	1937-07-07	Feet below surface:	47.30
Feet to sea level:	Not Reported	Note:	Not Reported
Level reading date:	1937-06-08	Feet below surface:	44.34
Feet to sea level:	Not Reported	Note:	Not Reported
Level reading date:	1937-04-12	Feet below surface:	47.90
Feet to sea level:	Not Reported	Note:	The site was being pumped.
Level reading date:	1937-01-27	Feet below surface:	49.91
Feet to sea level:	Not Reported	Note:	The site was being pumped.
Level reading date:	1936-11-28	Feet below surface:	49.73
Feet to sea level:	Not Reported	Note:	Not Reported
Level reading date:	1936-10-08	Feet below surface:	49.40
Feet to sea level:	Not Reported	Note:	The site was being pumped.
Level reading date:	1936-08-20	Feet below surface:	48.91
Feet to sea level:	Not Reported	Note:	The site was being pumped.
Level reading date:	1936-06-22	Feet below surface:	46.82
Feet to sea level:	Not Reported	Note:	The site was being pumped.
Level reading date:	1936-04-30	Feet below surface:	42.36
Feet to sea level:	Not Reported	Note:	Not Reported
Level reading date:	1936-02-21	Feet below surface:	49.67
Feet to sea level:	Not Reported	Note:	Not Reported
Level reading date:	1935-12-31	Feet below surface:	50.60
Feet to sea level:	Not Reported	Note:	The site was being pumped.
Level reading date:	1935-11-19	Feet below surface:	49.86
Feet to sea level:	Not Reported	Note:	Not Reported
Level reading date:	1935-10-01	Feet below surface:	48.73
Feet to sea level:	Not Reported	Note:	Not Reported
Level reading date:	1935-08-16	Feet below surface:	49.02
Feet to sea level:	Not Reported	Note:	Not Reported
Level reading date:	1935-06-26	Feet below surface:	46.20
Feet to sea level:	Not Reported	Note:	Not Reported
Level reading date:	1935-04-29	Feet below surface:	43.78
Feet to sea level:	Not Reported	Note:	Not Reported
Level reading date:	1935-03-15	Feet below surface:	47.76
Feet to sea level:	Not Reported	Note:	Not Reported

Level reading date:	1935-01-18	Feet below surface:	47.43
Feet to sea level:	Not Reported	Note:	Not Reported
Level reading date:	1934-11-21	Feet below surface:	49.24
Feet to sea level:	Not Reported	Note:	The site was being pumped.
Level reading date:	1934-10-05	Feet below surface:	49.51
Feet to sea level:	Not Reported	Note:	Not Reported
Level reading date:	1934-08-07	Feet below surface:	49.05
Feet to sea level:	Not Reported	Note:	Not Reported
Level reading date:	1934-06-20	Feet below surface:	47.73
Feet to sea level:	Not Reported	Note:	Not Reported
Level reading date:	1934-04-30	Feet below surface:	43.70
Feet to sea level:	Not Reported	Note:	Not Reported
Level reading date:	1934-03-14	Feet below surface:	45.07
Feet to sea level:	Not Reported	Note:	Not Reported
Level reading date:	1934-01-24	Feet below surface:	42.75
Feet to sea level:	Not Reported	Note:	Not Reported
Level reading date:	1933-11-27	Feet below surface:	47.98
Feet to sea level:	Not Reported	Note:	Not Reported
Level reading date:	1933-10-11	Feet below surface:	49.48
Feet to sea level:	Not Reported	Note:	Not Reported
Level reading date:	1933-08-28	Feet below surface:	48.89
Feet to sea level:	Not Reported	Note:	Not Reported
Level reading date:	1933-07-18	Feet below surface:	46.80
Feet to sea level:	Not Reported	Note:	The site was being pumped.
Level reading date:	1933-06-14	Feet below surface:	41.65
Feet to sea level:	Not Reported	Note:	Not Reported
Level reading date:	1933-05-04	Feet below surface:	43.15
Feet to sea level:	Not Reported	Note:	The site was being pumped.
Level reading date:	1933-03-17	Feet below surface:	48.48
Feet to sea level:	Not Reported	Note:	Not Reported
Level reading date:	1932-11-28	Feet below surface:	47.78
Feet to sea level:	Not Reported	Note:	The site was being pumped.
Level reading date:	1932-07-16	Feet below surface:	47.45
Feet to sea level:	Not Reported	Note:	Not Reported
Level reading date:	1932-05-24	Feet below surface:	40.80
Feet to sea level:	Not Reported	Note:	Not Reported
Level reading date:	1932-04-25	Feet below surface:	42.20
Feet to sea level:	Not Reported	Note:	The site was being pumped.
Level reading date:	1932-03-23	Feet below surface:	47.22
Feet to sea level:	Not Reported	Note:	The site was being pumped.
Level reading date:	1932-02-12	Feet below surface:	50.31
Feet to sea level:	Not Reported	Note:	The site was being pumped.

Level reading date:	1932-01-13	Feet below surface:	50.42
Feet to sea level:	Not Reported	Note:	The site was being pumped.
Level reading date:	1931-12-10	Feet below surface:	50.82
Feet to sea level:	Not Reported	Note:	The site was being pumped.
Level reading date:	1931-10-30	Feet below surface:	50.77
Feet to sea level:	Not Reported	Note:	The site was being pumped.
Level reading date:	1931-10-13	Feet below surface:	50.58
Feet to sea level:	Not Reported	Note:	Not Reported
Level reading date:	1931-08-18	Feet below surface:	49.90
Feet to sea level:	Not Reported	Note:	The site was being pumped.
Level reading date:	1931-07-28	Feet below surface:	49.65
Feet to sea level:	Not Reported	Note:	Not Reported
Level reading date:	1931-07-02	Feet below surface:	48.95
Feet to sea level:	Not Reported	Note:	The site was being pumped.
Level reading date:	1931-05-28	Feet below surface:	46.90
Feet to sea level:	Not Reported	Note:	The site was being pumped.
Level reading date:	1931-04-30	Feet below surface:	46.02
Feet to sea level:	Not Reported	Note:	Not Reported
Level reading date:	1931-03-31	Feet below surface:	48.13
Feet to sea level:	Not Reported	Note:	The site was being pumped.
Level reading date:	1931-02-25	Feet below surface:	50.85
Feet to sea level:	Not Reported	Note:	Not Reported
Level reading date:	1931-02-07	Feet below surface:	51.22
Feet to sea level:	Not Reported	Note:	Not Reported
Level reading date:	1930-12-24	Feet below surface:	51.00
Feet to sea level:	Not Reported	Note:	Not Reported
Level reading date:	1930-11-19	Feet below surface:	50.85
Feet to sea level:	Not Reported	Note:	Not Reported
Level reading date:	1930-10-28	Feet below surface:	50.68
Feet to sea level:	Not Reported	Note:	Not Reported
Level reading date:	1930-09-19	Feet below surface:	50.24
Feet to sea level:	Not Reported	Note:	Not Reported
Level reading date:	1930-08-19	Feet below surface:	50.30
Feet to sea level:	Not Reported	Note:	The site was being pumped.
Level reading date:	1930-07-08	Feet below surface:	49.21
Feet to sea level:	Not Reported	Note:	Not Reported
Level reading date:	1930-06-12	Feet below surface:	47.86
Feet to sea level:	Not Reported	Note:	The site was being pumped.
Level reading date:	1930-05-13	Feet below surface:	46.89
Feet to sea level:	Not Reported	Note:	Not Reported
Level reading date:	1930-03-18	Feet below surface:	49.88
Feet to sea level:	Not Reported	Note:	Not Reported

Level reading date:	1930-02-21	Feet below surface:	50.52
Feet to sea level:	Not Reported	Note:	The site was being pumped.
Level reading date:	1930-01-14	Feet below surface:	50.72
Feet to sea level:	Not Reported	Note:	Not Reported
Level reading date:	1929-12-05	Feet below surface:	50.79
Feet to sea level:	Not Reported	Note:	Not Reported
Level reading date:	1929-11-07	Feet below surface:	50.54
Feet to sea level:	Not Reported	Note:	The site was being pumped.
Level reading date:	1929-10-05	Feet below surface:	49.99
Feet to sea level:	Not Reported	Note:	Not Reported
Level reading date:	1929-08-29	Feet below surface:	40.94
Feet to sea level:	Not Reported	Note:	The site was being pumped.
Level reading date:	1929-07-30	Feet below surface:	49.67
Feet to sea level:	Not Reported	Note:	The site was being pumped.
Level reading date:	1929-07-01	Feet below surface:	48.33
Feet to sea level:	Not Reported	Note:	Not Reported
Level reading date:	1929-04-15	Feet below surface:	48.81
Feet to sea level:	Not Reported	Note:	The site was being pumped.
Level reading date:	1928-04-16	Feet below surface:	44.56
Feet to sea level:	Not Reported	Note:	Not Reported

AW1352
WNW
1/2 - 1 Mile
Lower

WA WELLS **WALOG1000618300**

Database:	Ecology Well Logs	Well Log ID:	914838
Well Tag:	Not Reported	Project Tag:	B4
Notice of Intent #:	SE51150	Date Received:	16-MAY-14
Diameter:	7.75	Casing Depth:	30
Well Completion:	22-APR-14	Well Owner:	City Of Spokane
Well Type:	Resource Protection	Driller #:	2493
Static Level:	0	Flow Rate (GPM):	0
Flow Type:	Not Applicable	PSI:	0
Well Test:	Not Reported	Water Reclamation #:	57

AW1353
WNW
1/2 - 1 Mile
Lower

WA WELLS **WALOG1000618301**

Database:	Ecology Well Logs	Well Log ID:	914839
Well Tag:	Not Reported	Project Tag:	B3
Notice of Intent #:	AE26421	Date Received:	16-MAY-14
Diameter:	7.75	Casing Depth:	30
Well Completion:	22-APR-14	Well Owner:	City Of Spokane
Well Type:	Decommisioning	Driller #:	2493
Static Level:	0	Flow Rate (GPM):	0
Flow Type:	Not Applicable	PSI:	0
Well Test:	Not Reported	Water Reclamation #:	57

Map ID Direction Distance Elevation	Database	EDR ID Number
AW1354 **WNW** **1/2 - 1 Mile** **Lower**	**WA WELLS**	**WALOG1000618298**

Database:	Ecology Well Logs	Well Log ID:	914836
Well Tag:	Not Reported	Project Tag:	Not Reported
Notice of Intent #:	AE26422	Date Received:	16-MAY-14
Diameter:	7.75	Casing Depth:	30
Well Completion:	22-APR-14	Well Owner:	City Of Spokane
Well Type:	Decommisioning	Driller #:	2493
Static Level:	0	Flow Rate (GPM):	0
Flow Type:	Not Applicable	PSI:	0
Well Test:	Not Reported	Water Reclamation #:	57

AW1355 **WNW** **1/2 - 1 Mile** **Lower**	**WA WELLS**	**WALOG1000618299**

Database:	Ecology Well Logs	Well Log ID:	914837
Well Tag:	Not Reported	Project Tag:	B3
Notice of Intent #:	SE51150	Date Received:	16-MAY-14
Diameter:	7.75	Casing Depth:	30
Well Completion:	22-APR-14	Well Owner:	City Of Spokane
Well Type:	Resource Protection	Driller #:	2493
Static Level:	0	Flow Rate (GPM):	0
Flow Type:	Not Applicable	PSI:	0
Well Test:	Not Reported	Water Reclamation #:	57

AW1356 **WNW** **1/2 - 1 Mile** **Lower**	**WA WELLS**	**WALOG1000618302**

Database:	Ecology Well Logs	Well Log ID:	914840
Well Tag:	Not Reported	Project Tag:	B4
Notice of Intent #:	AE26421	Date Received:	16-MAY-14
Diameter:	7.75	Casing Depth:	30
Well Completion:	22-APR-14	Well Owner:	City Of Spokane
Well Type:	Decommisioning	Driller #:	2493
Static Level:	0	Flow Rate (GPM):	0
Flow Type:	Not Applicable	PSI:	0
Well Test:	Not Reported	Water Reclamation #:	57

AW1357 **WNW** **1/2 - 1 Mile** **Lower**	**WA WELLS**	**WALOG1000641687**

Database:	Ecology Well Logs	Well Log ID:	948928
Well Tag:	Not Reported	Project Tag:	b1
Notice of Intent #:	AE29916	Date Received:	27-JAN-15
Diameter:	2.25	Casing Depth:	18

Well Completion:	08-DEC-14	Well Owner:	Lincoln Coutr Partners
Well Type:	Decommisioning	Driller #:	3018
Static Level:	0	Flow Rate (GPM):	0
Flow Type:	Dry Hole	PSI:	0
Well Test:	Not Reported	Water Reclamation #:	57

AW1358
WNW
1/2 - 1 Mile
Lower

WA WELLS **WALOG1000641688**

Database:	Ecology Well Logs	Well Log ID:	948929
Well Tag:	Not Reported	Project Tag:	b2
Notice of Intent #:	AE29916	Date Received:	27-JAN-15
Diameter:	2.25	Casing Depth:	18
Well Completion:	08-DEC-14	Well Owner:	Lincoln Coutr Partners
Well Type:	Decommisioning	Driller #:	3018
Static Level:	0	Flow Rate (GPM):	0
Flow Type:	Dry Hole	PSI:	0
Well Test:	Not Reported	Water Reclamation #:	57

AW1359
WNW
1/2 - 1 Mile
Lower

WA WELLS **WALOG1000641685**

Database:	Ecology Well Logs	Well Log ID:	948926
Well Tag:	Not Reported	Project Tag:	b1
Notice of Intent #:	SE53411	Date Received:	27-JAN-15
Diameter:	2.25	Casing Depth:	18
Well Completion:	08-DEC-14	Well Owner:	Lincoln Coutr Partners
Well Type:	Resource Protection	Driller #:	3018
Static Level:	0	Flow Rate (GPM):	0
Flow Type:	Dry Hole	PSI:	0
Well Test:	Not Reported	Water Reclamation #:	57

AW1360
WNW
1/2 - 1 Mile
Lower

WA WELLS **WALOG1000641686**

Database:	Ecology Well Logs	Well Log ID:	948927
Well Tag:	Not Reported	Project Tag:	b2
Notice of Intent #:	SE53411	Date Received:	27-JAN-15
Diameter:	2.25	Casing Depth:	18
Well Completion:	08-DEC-14	Well Owner:	Lincoln Coutr Partners
Well Type:	Resource Protection	Driller #:	3018
Static Level:	0	Flow Rate (GPM):	0
Flow Type:	Dry Hole	PSI:	0
Well Test:	Not Reported	Water Reclamation #:	57

Map ID Direction Distance Elevation	Database	EDR ID Number
AW1361 **WNW** **1/2 - 1 Mile** **Lower**	**WA WELLS**	**WALOG1000235856**

Database:	Ecology Well Logs	Well Log ID:	308554
Well Tag:	Not Reported	Project Tag:	Not Reported
Notice of Intent #:	S004466	Date Received:	16-JAN-01
Diameter:	0	Casing Depth:	97
Well Completion:	04-JAN-01	Well Owner:	City Of Spokane
Well Type:	Resource Protection	Driller #:	Not Reported
Static Level:	0	Flow Rate (GPM):	0
Flow Type:	Not Reported	PSI:	0
Well Test:	Not Reported	Water Reclamation #:	57

AW1362 **WNW** **1/2 - 1 Mile** **Lower**	**WA WELLS**	**WALOG1000235857**

Database:	Ecology Well Logs	Well Log ID:	308555
Well Tag:	Not Reported	Project Tag:	Not Reported
Notice of Intent #:	S004466	Date Received:	16-JAN-01
Diameter:	0	Casing Depth:	117
Well Completion:	03-JAN-01	Well Owner:	City Of Spokane
Well Type:	Resource Protection	Driller #:	Not Reported
Static Level:	0	Flow Rate (GPM):	0
Flow Type:	Not Reported	PSI:	0
Well Test:	Not Reported	Water Reclamation #:	57

AW1363 **WNW** **1/2 - 1 Mile** **Lower**	**WA WELLS**	**WALOG1000147807**

Database:	Ecology Well Logs	Well Log ID:	159441
Well Tag:	Not Reported	Project Tag:	Not Reported
Notice of Intent #:	Not Reported	Date Received:	09-SEP-86
Diameter:	6	Casing Depth:	304
Well Completion:	14-AUG-86	Well Owner:	The Washington Water Power Co
Well Type:	Water	Driller #:	0101
Static Level:	0	Flow Rate (GPM):	0
Flow Type:	Not Reported	PSI:	0
Well Test:	Not Reported	Water Reclamation #:	57

AW1364 **WNW** **1/2 - 1 Mile** **Lower**	**WA WELLS**	**WALOG1000235855**

Database:	Ecology Well Logs	Well Log ID:	308553
Well Tag:	Not Reported	Project Tag:	Not Reported
Notice of Intent #:	S004466	Date Received:	16-JAN-01
Diameter:	0	Casing Depth:	119

Well Completion:	05-JAN-01	Well Owner:	City Of Spokane
Well Type:	Resource Protection	Driller #:	Not Reported
Static Level:	0	Flow Rate (GPM):	0
Flow Type:	Not Reported	PSI:	0
Well Test:	Not Reported	Water Reclamation #:	57

AW1365
WNW
1/2 - 1 Mile
Lower

WA WELLS **WALOG1000448427**

Database:	Ecology Well Logs	Well Log ID:	580215
Well Tag:	Not Reported	Project Tag:	Not Reported
Notice of Intent #:	S013119	Date Received:	02-NOV-05
Diameter:	0	Casing Depth:	80
Well Completion:	21-OCT-05	Well Owner:	Ywca
Well Type:	Resource Protection	Driller #:	Not Reported
Static Level:	0	Flow Rate (GPM):	0
Flow Type:	Not Reported	PSI:	0
Well Test:	Not Reported	Water Reclamation #:	57

AW1366
WNW
1/2 - 1 Mile
Lower

WA WELLS **WALOG1000618293**

Database:	Ecology Well Logs	Well Log ID:	914831
Well Tag:	Not Reported	Project Tag:	B2
Notice of Intent #:	AE26421	Date Received:	16-MAY-14
Diameter:	7.75	Casing Depth:	10
Well Completion:	22-APR-14	Well Owner:	City Of Spokane
Well Type:	Decommisioning	Driller #:	2493
Static Level:	0	Flow Rate (GPM):	0
Flow Type:	Not Applicable	PSI:	0
Well Test:	Not Reported	Water Reclamation #:	57

AW1367
WNW
1/2 - 1 Mile
Lower

WA WELLS **WALOG1000618297**

Database:	Ecology Well Logs	Well Log ID:	914835
Well Tag:	Not Reported	Project Tag:	Not Reported
Notice of Intent #:	SE51151	Date Received:	16-MAY-14
Diameter:	7.75	Casing Depth:	30
Well Completion:	22-APR-14	Well Owner:	City Of Spokane
Well Type:	Resource Protection	Driller #:	2493
Static Level:	0	Flow Rate (GPM):	0
Flow Type:	Not Applicable	PSI:	0
Well Test:	Not Reported	Water Reclamation #:	57

Map ID Direction Distance Elevation	Database	EDR ID Number
AW1368 **WNW** **1/2 - 1 Mile** **Lower**	**WA WELLS**	**WALOG1000448428**

Database:	Ecology Well Logs	Well Log ID:	580216
Well Tag:	Not Reported	Project Tag:	Not Reported
Notice of Intent #:	S013119	Date Received:	02-NOV-05
Diameter:	0	Casing Depth:	80
Well Completion:	21-OCT-05	Well Owner:	Ywca
Well Type:	Resource Protection	Driller #:	Not Reported
Static Level:	0	Flow Rate (GPM):	0
Flow Type:	Not Reported	PSI:	0
Well Test:	Not Reported	Water Reclamation #:	57

AW1369 **WNW** **1/2 - 1 Mile** **Lower**	**WA WELLS**	**WALOG1000618292**

Database:	Ecology Well Logs	Well Log ID:	914830
Well Tag:	Not Reported	Project Tag:	B2
Notice of Intent #:	SE51150	Date Received:	16-MAY-14
Diameter:	7.75	Casing Depth:	10
Well Completion:	22-APR-14	Well Owner:	City Of Spokane
Well Type:	Resource Protection	Driller #:	2493
Static Level:	0	Flow Rate (GPM):	0
Flow Type:	Not Applicable	PSI:	0
Well Test:	Not Reported	Water Reclamation #:	57

AW1370 **WNW** **1/2 - 1 Mile** **Lower**	**WA WELLS**	**WALOG1000728226**

Database:	Ecology Well Logs	Well Log ID:	1574669
Well Tag:	Not Reported	Project Tag:	SB-NW-4
Notice of Intent #:	SE58654	Date Received:	25-JUL-16
Diameter:	6	Casing Depth:	30
Well Completion:	14-JUN-16	Well Owner:	City Of Spokane
Well Type:	Resource Protection	Driller #:	2578
Static Level:	0	Flow Rate (GPM):	0
Flow Type:	Static Level	PSI:	0
Well Test:	Not Reported	Water Reclamation #:	57

AW1371 **WNW** **1/2 - 1 Mile** **Lower**	**WA WELLS**	**WALOG1000728230**

Database:	Ecology Well Logs	Well Log ID:	1574674
Well Tag:	Not Reported	Project Tag:	SB-NW-1
Notice of Intent #:	AE37797	Date Received:	25-JUL-16
Diameter:	6	Casing Depth:	30

Well Completion:	13-JUN-16	Well Owner:	City Of Spokane
Well Type:	Decommisioning	Driller #:	2578
Static Level:	0	Flow Rate (GPM):	0
Flow Type:	Not Applicable	PSI:	0
Well Test:	Not Reported	Water Reclamation #:	57

AW1372
WNW
1/2 - 1 Mile
Lower

WA WELLS **WALOG1000690256**

Database:	Ecology Well Logs	Well Log ID:	1073237
Well Tag:	Not Reported	Project Tag:	B-4
Notice of Intent #:	AE32756	Date Received:	08-SEP-15
Diameter:	6	Casing Depth:	34.5
Well Completion:	07-JUL-15	Well Owner:	City Of Spokane
Well Type:	Decommisioning	Driller #:	2578
Static Level:	0	Flow Rate (GPM):	0
Flow Type:	Not Reported	PSI:	0
Well Test:	Not Reported	Water Reclamation #:	57

AW1373
WNW
1/2 - 1 Mile
Lower

WA WELLS **WALOG1000728225**

Database:	Ecology Well Logs	Well Log ID:	1574668
Well Tag:	Not Reported	Project Tag:	SB-NW-4
Notice of Intent #:	AE37797	Date Received:	25-JUL-16
Diameter:	6	Casing Depth:	30
Well Completion:	14-JUN-16	Well Owner:	City Of Spokane
Well Type:	Decommisioning	Driller #:	2578
Static Level:	0	Flow Rate (GPM):	0
Flow Type:	Not Applicable	PSI:	0
Well Test:	Not Reported	Water Reclamation #:	57

AW1374
WNW
1/2 - 1 Mile
Lower

WA WELLS **WALOG1000728232**

Database:	Ecology Well Logs	Well Log ID:	1574676
Well Tag:	Not Reported	Project Tag:	SB-NW-2
Notice of Intent #:	SE58654	Date Received:	25-JUL-16
Diameter:	6	Casing Depth:	30
Well Completion:	13-JUN-16	Well Owner:	City Of Spokane
Well Type:	Resource Protection	Driller #:	2578
Static Level:	0	Flow Rate (GPM):	0
Flow Type:	Not Applicable	PSI:	0
Well Test:	Not Reported	Water Reclamation #:	57

Map ID Direction Distance Elevation	Database	EDR ID Number
AW1375 **WNW** **1/2 - 1 Mile** **Lower**	**WA WELLS**	**WALOG1000728239**

Database:	Ecology Well Logs	Well Log ID:	1574683
Well Tag:	Not Reported	Project Tag:	SB-NW-2
Notice of Intent #:	AE37797	Date Received:	25-JUL-16
Diameter:	6	Casing Depth:	30
Well Completion:	13-JUN-16	Well Owner:	City Of Spokane
Well Type:	Decommisioning	Driller #:	2578
Static Level:	0	Flow Rate (GPM):	0
Flow Type:	Not Applicable	PSI:	0
Well Test:	Not Reported	Water Reclamation #:	57

AW1376 **WNW** **1/2 - 1 Mile** **Lower**	**WA WELLS**	**WALOG1000728240**

Database:	Ecology Well Logs	Well Log ID:	1574684
Well Tag:	Not Reported	Project Tag:	SB-NW-1
Notice of Intent #:	SE58654	Date Received:	25-JUL-16
Diameter:	6	Casing Depth:	30
Well Completion:	13-JUN-16	Well Owner:	City Of Spokane
Well Type:	Resource Protection	Driller #:	2578
Static Level:	0	Flow Rate (GPM):	0
Flow Type:	Not Applicable	PSI:	0
Well Test:	Not Reported	Water Reclamation #:	57

AW1377 **WNW** **1/2 - 1 Mile** **Lower**	**WA WELLS**	**WALOG1000728233**

Database:	Ecology Well Logs	Well Log ID:	1574677
Well Tag:	Not Reported	Project Tag:	SB-NW-3
Notice of Intent #:	AE37797	Date Received:	25-JUL-16
Diameter:	6	Casing Depth:	30
Well Completion:	14-JUN-16	Well Owner:	City Of Spokane
Well Type:	Decommisioning	Driller #:	2578
Static Level:	0	Flow Rate (GPM):	0
Flow Type:	Not Applicable	PSI:	0
Well Test:	Not Reported	Water Reclamation #:	57

AW1378 **WNW** **1/2 - 1 Mile** **Lower**	**WA WELLS**	**WALOG1000728236**

Database:	Ecology Well Logs	Well Log ID:	1574680
Well Tag:	Not Reported	Project Tag:	SB-NW-3
Notice of Intent #:	SE58654	Date Received:	25-JUL-16
Diameter:	6	Casing Depth:	30

Well Completion:	14-JUN-16	Well Owner:	City Of Spokane
Well Type:	Resource Protection	Driller #:	2578
Static Level:	0	Flow Rate (GPM):	0
Flow Type:	Not Applicable	PSI:	0
Well Test:	Not Reported	Water Reclamation #:	57

AW1379
WNW
1/2 - 1 Mile
Lower

WA WELLS **WALOG1000690221**

Database:	Ecology Well Logs	Well Log ID:	1073191
Well Tag:	Not Reported	Project Tag:	B-2
Notice of Intent #:	SE55270	Date Received:	08-SEP-15
Diameter:	6	Casing Depth:	39
Well Completion:	08-JUL-15	Well Owner:	City Of Spokane
Well Type:	Resource Protection	Driller #:	2578
Static Level:	0	Flow Rate (GPM):	0
Flow Type:	Not Applicable	PSI:	0
Well Test:	Not Reported	Water Reclamation #:	57

AW1380
WNW
1/2 - 1 Mile
Lower

WA WELLS **WALOG1000690222**

Database:	Ecology Well Logs	Well Log ID:	1073192
Well Tag:	Not Reported	Project Tag:	B-4
Notice of Intent #:	SE55270	Date Received:	08-SEP-15
Diameter:	6	Casing Depth:	34.5
Well Completion:	07-JUL-15	Well Owner:	City Of Spokane
Well Type:	Resource Protection	Driller #:	2578
Static Level:	0	Flow Rate (GPM):	0
Flow Type:	Not Applicable	PSI:	0
Well Test:	Not Reported	Water Reclamation #:	57

AW1381
WNW
1/2 - 1 Mile
Lower

WA WELLS **WALOG1000641689**

Database:	Ecology Well Logs	Well Log ID:	948930
Well Tag:	Not Reported	Project Tag:	b3
Notice of Intent #:	SE53411	Date Received:	27-JAN-15
Diameter:	2.25	Casing Depth:	24
Well Completion:	08-DEC-14	Well Owner:	Lincoln Coutr Partners
Well Type:	Resource Protection	Driller #:	3018
Static Level:	0	Flow Rate (GPM):	0
Flow Type:	Dry Hole	PSI:	0
Well Test:	Not Reported	Water Reclamation #:	57

Map ID Direction Distance Elevation	Database	EDR ID Number
AW1382 **WNW** **1/2 - 1 Mile** **Lower**	**WA WELLS**	**WALOG1000641690**

Database:	Ecology Well Logs	Well Log ID:	948931
Well Tag:	Not Reported	Project Tag:	b3
Notice of Intent #:	AE29916	Date Received:	27-JAN-15
Diameter:	2.25	Casing Depth:	24
Well Completion:	08-DEC-14	Well Owner:	Lincoln Coutr Partners
Well Type:	Decommisioning	Driller #:	3018
Static Level:	0	Flow Rate (GPM):	0
Flow Type:	Dry Hole	PSI:	0
Well Test:	Not Reported	Water Reclamation #:	57

AW1383 **WNW** **1/2 - 1 Mile** **Lower**	**WA WELLS**	**WALOG1000690233**

Database:	Ecology Well Logs	Well Log ID:	1073207
Well Tag:	Not Reported	Project Tag:	B-1
Notice of Intent #:	AE32756	Date Received:	08-SEP-15
Diameter:	6	Casing Depth:	24.6
Well Completion:	09-JUL-15	Well Owner:	City Of Spokane
Well Type:	Decommisioning	Driller #:	2578
Static Level:	0	Flow Rate (GPM):	0
Flow Type:	Not Reported	PSI:	0
Well Test:	Not Reported	Water Reclamation #:	57

AW1384 **WNW** **1/2 - 1 Mile** **Lower**	**WA WELLS**	**WALOG1000690241**

Database:	Ecology Well Logs	Well Log ID:	1073215
Well Tag:	Not Reported	Project Tag:	B-3
Notice of Intent #:	SE55270	Date Received:	08-SEP-15
Diameter:	6	Casing Depth:	39.7
Well Completion:	08-JUL-15	Well Owner:	City Of Spokane
Well Type:	Resource Protection	Driller #:	2578
Static Level:	0	Flow Rate (GPM):	0
Flow Type:	Not Applicable	PSI:	0
Well Test:	Not Reported	Water Reclamation #:	57

AW1385 **WNW** **1/2 - 1 Mile** **Lower**	**WA WELLS**	**WALOG1000690255**

Database:	Ecology Well Logs	Well Log ID:	1073236
Well Tag:	Not Reported	Project Tag:	B-2
Notice of Intent #:	AE32756	Date Received:	08-SEP-15
Diameter:	6	Casing Depth:	39

Well Completion:	08-JUL-15	Well Owner:	City Of Spokane
Well Type:	Decommisioning	Driller #:	2578
Static Level:	0	Flow Rate (GPM):	0
Flow Type:	Not Reported	PSI:	0
Well Test:	Not Reported	Water Reclamation #:	57

AW1386
WNW
1/2 - 1 Mile
Lower

WA WELLS **WALOG1000690238**

Database:	Ecology Well Logs	Well Log ID:	1073212
Well Tag:	Not Reported	Project Tag:	B-1
Notice of Intent #:	SE55270	Date Received:	08-SEP-15
Diameter:	6	Casing Depth:	24.6
Well Completion:	09-JUL-15	Well Owner:	City Of Spokane
Well Type:	Resource Protection	Driller #:	2578
Static Level:	0	Flow Rate (GPM):	0
Flow Type:	Not Applicable	PSI:	0
Well Test:	Not Reported	Water Reclamation #:	57

AW1387
WNW
1/2 - 1 Mile
Lower

WA WELLS **WALOG1000690239**

Database:	Ecology Well Logs	Well Log ID:	1073213
Well Tag:	Not Reported	Project Tag:	B-3
Notice of Intent #:	AE32756	Date Received:	08-SEP-15
Diameter:	6	Casing Depth:	39.7
Well Completion:	08-JUL-15	Well Owner:	City Of Spokane
Well Type:	Decommisioning	Driller #:	2578
Static Level:	0	Flow Rate (GPM):	0
Flow Type:	Not Reported	PSI:	0
Well Test:	Not Reported	Water Reclamation #:	57

1388
ENE
1/2 - 1 Mile
Lower

WA WELLS **WALOG1000438361**

Database:	Ecology Well Logs	Well Log ID:	566655
Well Tag:	Not Reported	Project Tag:	Not Reported
Notice of Intent #:	S004365	Date Received:	28-MAR-00
Diameter:	0	Casing Depth:	10
Well Completion:	01-MAR-00	Well Owner:	City Of Spokane
Well Type:	Resource Protection	Driller #:	Not Reported
Static Level:	0	Flow Rate (GPM):	0
Flow Type:	Not Reported	PSI:	0
Well Test:	Not Reported	Water Reclamation #:	57

Map ID Direction Distance Elevation		Database	EDR ID Number
1389 **West** **1/2 - 1 Mile** **Lower**		**FRDS PWS**	**WA5314799**

Epa region:	10	State:	WA
Pwsid:	WA5314799	Pwsname:	WSP - SPOKANE RIVER PORT OF ENTRY
Cityserved:	Not Reported	Stateserved:	WA
Zipserved:	Not Reported	Fipscounty:	53063
Status:	Closed	Retpopsrvd:	400
Pwssvcconn:	15	Psource longname:	Groundwater
Pwstype:	TNCWS	Owner:	Local_Govt
Contact:	WSP - SPOKANE RIVER PORT OF ENTRY		
Contactorgname:	Not Reported	Contactphone:	Not Reported
Contactaddress1:	Not Reported	Contactaddress2:	Not Reported
Contactcity:	SPOKANE	Contactstate:	WA
Contactzip:	99204	Pwsactivitycode:	I
PWS ID:	WA5314799	PWS type:	System Owner/Responsible Party
PWS name:	WSP - SPOKANE RIVER PORT OF EN		
PWS address:	Not Reported	PWS city:	SPOKANE
PWS state:	WA	PWS zip:	99206
PWS ID:	WA5314799	Activity status:	Active
Date system activated:	Not Reported	Date system deactivated:	Not Reported
Retail population:	00000400	System name:	WSP - SPOKANE RIVER PORT OF ENTRY
System address:	Not Reported	System city:	SPOKANE
System state:	WA	System zip:	99204
Population served:	101 - 500 Persons	Treatment:	Untreated
Latitude:	473932	Longitude:	1172530

1G **NW** **1/2 - 1 Mile** **Lower**	Site ID: Groundwater Flow: Shallowest Water Table Depth: Deepest Water Table Depth: Average Water Table Depth: Date:	00791 Not Reported Not Reported Not Reported 29 04/24/1990	**AQUIFLOW**	**42313**

2G **WSW** **1/2 - 1 Mile** **Lower**	Site ID: Groundwater Flow: Shallowest Water Table Depth: Deepest Water Table Depth: Average Water Table Depth: Date:	L00677 Not Reported Not Reported Not Reported 7.2 01/21/1993	**AQUIFLOW**	**42367**

3G **SSW** **1/4 - 1/2 Mile** **Lower**	Site ID: Groundwater Flow: Shallowest Water Table Depth: Deepest Water Table Depth: Average Water Table Depth: Date:	L00820 Not Reported Not Reported Not Reported 50 05/1993	**AQUIFLOW**	**42198**

GEOCHECK® - PHYSICAL SETTING SOURCE MAP FINDINGS

Map ID Direction Distance Elevation			Database	EDR ID Number
4G **WSW** **1/4 - 1/2 Mile** **Lower**	Site ID: Groundwater Flow: Shallowest Water Table Depth: Deepest Water Table Depth: Average Water Table Depth: Date:	Not Reported N, W 4.60 9.55 Not Reported 12/11/1997	**AQUIFLOW**	**42328**
5G **WSW** **1/2 - 1 Mile** **Lower**	Site ID: Groundwater Flow: Shallowest Water Table Depth: Deepest Water Table Depth: Average Water Table Depth: Date:	Not Reported N Not Reported Not Reported Not Reported 05/25/1993	**AQUIFLOW**	**42316**
6G **SW** **1/4 - 1/2 Mile** **Lower**	Site ID: Groundwater Flow: Shallowest Water Table Depth: Deepest Water Table Depth: Average Water Table Depth: Date:	8478 SW 5.5 7 Not Reported 01/12/1993	**AQUIFLOW**	**42195**
7G **WSW** **1/2 - 1 Mile** **Lower**	Site ID: Groundwater Flow: Shallowest Water Table Depth: Deepest Water Table Depth: Average Water Table Depth: Date:	005675 Varies 6.5 10.5 Not Reported 03/19/1996	**AQUIFLOW**	**42283**

GEOCHECK® - PHYSICAL SETTING SOURCE MAP FINDINGS
RADON

AREA RADON INFORMATION

Federal EPA Radon Zone for SPOKANE County: 1

Note: Zone 1 indoor average level > 4 pCi/L.
: Zone 2 indoor average level >= 2 pCi/L and <= 4 pCi/L.
: Zone 3 indoor average level < 2 pCi/L.

Federal Area Radon Information for Zip Code: 99202

Number of sites tested: 14

Area	Average Activity	% <4 pCi/L	% 4-20 pCi/L	% >20 pCi/L
Living Area - 1st Floor	0.700 pCi/L	100%	0%	0%
Living Area - 2nd Floor	Not Reported	Not Reported	Not Reported	Not Reported
Basement	7.193 pCi/L	29%	64%	7%

PHYSICAL SETTING SOURCE RECORDS SEARCHED

TOPOGRAPHIC INFORMATION

USGS 7.5' Digital Elevation Model (DEM)
Source: United States Geologic Survey
EDR acquired the USGS 7.5' Digital Elevation Model in 2002 and updated it in 2006. The 7.5 minute DEM corresponds to the USGS 1:24,000- and 1:25,000-scale topographic quadrangle maps. The DEM provides elevation data with consistent elevation units and projection.

Current USGS 7.5 Minute Topographic Map
Source: U.S. Geological Survey

HYDROLOGIC INFORMATION

Flood Zone Data: This data was obtained from the Federal Emergency Management Agency (FEMA). It depicts 100-year and 500-year flood zones as defined by FEMA. It includes the National Flood Hazard Layer (NFHL) which incorporates Flood Insurance Rate Map (FIRM) data and Q3 data from FEMA in areas not covered by NFHL.
Source: FEMA
Telephone: 877-336-2627
Date of Government Version: 2003, 2015

NWI: National Wetlands Inventory. This data, available in select counties across the country, was obtained by EDR in 2002, 2005 and 2010 from the U.S. Fish and Wildlife Service.

State Wetlands Data: Wetland Inventory
Source: Department of Ecology
Telephone: 360-407-6121

HYDROGEOLOGIC INFORMATION

AQUIFLOW[R] Information System
Source: EDR proprietary database of groundwater flow information
EDR has developed the AQUIFLOW Information System (AIS) to provide data on the general direction of groundwater flow at specific points. EDR has reviewed reports submitted to regulatory authorities at select sites and has extracted the date of the report, hydrogeologically determined groundwater flow direction and depth to water table information.

GEOLOGIC INFORMATION

Geologic Age and Rock Stratigraphic Unit
Source: P.G. Schruben, R.E. Arndt and W.J. Bawiec, Geology of the Conterminous U.S. at 1:2,500,000 Scale - A digital representation of the 1974 P.B. King and H.M. Beikman Map, USGS Digital Data Series DDS - 11 (1994).

STATSGO: State Soil Geographic Database
Source: Department of Agriculture, Natural Resources Conservation Service (NRCS)
The U.S. Department of Agriculture's (USDA) Natural Resources Conservation Service (NRCS) leads the national Conservation Soil Survey (NCSS) and is responsible for collecting, storing, maintaining and distributing soil survey information for privately owned lands in the United States. A soil map in a soil survey is a representation of soil patterns in a landscape. Soil maps for STATSGO are compiled by generalizing more detailed (SSURGO) soil survey maps.

SSURGO: Soil Survey Geographic Database
Source: Department of Agriculture, Natural Resources Conservation Service (NRCS)
Telephone: 800-672-5559
SSURGO is the most detailed level of mapping done by the Natural Resources Conservation Service, mapping scales generally range from 1:12,000 to 1:63,360. Field mapping methods using national standards are used to construct the soil maps in the Soil Survey Geographic (SSURGO) database. SSURGO digitizing duplicates the original soil survey maps. This level of mapping is designed for use by landowners, townships and county natural resource planning and management.

PHYSICAL SETTING SOURCE RECORDS SEARCHED

LOCAL / REGIONAL WATER AGENCY RECORDS

FEDERAL WATER WELLS

PWS: Public Water Systems
Source: EPA/Office of Drinking Water
Telephone: 202-564-3750
Public Water System data from the Federal Reporting Data System. A PWS is any water system which provides water to at least 25 people for at least 60 days annually. PWSs provide water from wells, rivers and other sources.

PWS ENF: Public Water Systems Violation and Enforcement Data
Source: EPA/Office of Drinking Water
Telephone: 202-564-3750
Violation and Enforcement data for Public Water Systems from the Safe Drinking Water Information System (SDWIS) after August 1995. Prior to August 1995, the data came from the Federal Reporting Data System (FRDS).

USGS Water Wells: USGS National Water Inventory System (NWIS)
This database contains descriptive information on sites where the USGS collects or has collected data on surface water and/or groundwater. The groundwater data includes information on wells, springs, and other sources of groundwater.

STATE RECORDS

Water Wells
Source: Department of Health
Telephone: 360-236-3148
Group A and B well locations.

Water Well Listing
Source: Public Utility District
Telephone: 206-779-7656
A listing of water well locations in Kitsap County.

Ecology Well Logs
Source: Department of Ecology
Telephone: 360-407-7294
Point geodatabase with a record for each Ecology well report. Points are located by quarter quarter section centroid. Points contain all well report types including water wells, resource protection wells, and decommissioned wells.

OTHER STATE DATABASE INFORMATION

Oil and Gas Well Listing
Source: Department of Natural Resources
Telephone: 360-902-1450
Locations that represent oil and gas test well sites in Washington State from 1890 to present.

RADON

Area Radon Information
Source: USGS
Telephone: 703-356-4020
The National Radon Database has been developed by the U.S. Environmental Protection Agency (USEPA) and is a compilation of the EPA/State Residential Radon Survey and the National Residential Radon Survey. The study covers the years 1986 - 1992. Where necessary data has been supplemented by information collected at private sources such as universities and research institutions.

EPA Radon Zones
Source: EPA
Telephone: 703-356-4020
Sections 307 & 309 of IRAA directed EPA to list and identify areas of U.S. with the potential for elevated indoor radon levels.

PHYSICAL SETTING SOURCE RECORDS SEARCHED

OTHER

Airport Landing Facilities: Private and public use landing facilities
Source: Federal Aviation Administration, 800-457-6656

Epicenters: World earthquake epicenters, Richter 5 or greater
Source: Department of Commerce, National Oceanic and Atmospheric Administration

Earthquake Fault Lines: The fault lines displayed on EDR's Topographic map are digitized quaternary faultlines, prepared in 1975 by the United State Geological Survey

STREET AND ADDRESS INFORMATION

© 2015 TomTom North America, Inc. All rights reserved. This material is proprietary and the subject of copyright protection and other intellectual property rights owned by or licensed to Tele Atlas North America, Inc. The use of this material is subject to the terms of a license agreement. You will be held liable for any unauthorized copying or disclosure of this material.

Appendix F AGENCY RECORDS

Hammer, Joseph

Subject: FW: [Records Center] Public Records Request :: F000064-043021

The content of this email is the confidential property of Stantec and should not be copied, modified, retransmitted, or used for any purpose except with Stantec's written authorization. If you are not the intended recipient, please delete all copies and notify us immediately.

From: SRHD Support <srhd@govqa.us>
Sent: Tuesday, May 4, 2021 7:15 AM
To: Gorman, Cyrus <Cyrus.Gorman@stantec.com>
Subject: [Records Center] Public Records Request :: F000064-043021

--- Please respond above this line ---

Powered by GovQA

05/04/2021

Cyrus Gorman
4100 194th Street SW Suite 400
Lynnwood] WA 98036-4613

RE: PUBLIC RECORDS REQUEST of April 30, 2021, Reference # F000064-043021

Dear Mr. Gorman,

The Spokane Regional Health District received a public information request from you on April 30, 2021. You have specifically requested:

"Any records of improper waste/wastewater disposal, hazardous waste storage, environmental violations or releases, drinking water wells or septic systems for these addresses?"

After reviewing all places likely to include responsive materials, we have concluded that we have no documents applicable to your request.

Please contact us if you have any questions.

Sincerely,

SPOKANE REGIONAL HEALTH DISTRICT

Eric Meyer | Technical Advisor | Environmental Health Division

Spokane Regional Health District | www.srhd.org

CONFIDENTIALITY NOTICE: This e-mail message and any attachments are for the sole use of the intended recipient (s) and may contain proprietary, confidential or privileged information. Any unauthorized review, use, disclosure or distribution is prohibited and may be a violation of law. If you are not the intended recipient or a person responsible for delivering this message to an intended recipient, please contact the send by replay e-mail and destroy all copies of the original message.

To monitor the progress or update this request please log into the Public Records Center

A

FDID ☆	State ☆	MM Incident Date ☆	DD	YYYY	Station	Incident Number ☆	Exposure ☆
32M10	WA	10	25	2019		0035487	000

☐ Delete ☐ Change ☐ No Activity

NFIRS–1 Basic

B Location Type ☆

☐ Check this box to indicate that the address for this incident is provided on the Wildland Fire Module in Section B, "Alternative Location Specification." Use only for wildland fires.

Census Tract ____ - ____

- ☑ Street address
- ☐ Intersection
- ☐ In front of
- ☐ Rear of
- ☐ Adjacent to
- ☐ Directions
- ☐ U.S. National Grid

Number/Milepost	Prefix	Street or Highway	Street Type	Suffix
411	E	Sprague	AVE	

Apt./Suite/Room	City	State	ZIP Code
	Spokane	WA	99202 -

Cross Street, Directions or National Grid, as applicable

C Incident Type ☆

160 — Special outside fire, ...

Incident Type

D Aid Given or Received ☆ ☑ None

1 ☐ Mutual aid received
2 ☐ Auto. aid received
3 ☐ Mutual aid given
4 ☐ Auto. aid given
5 ☐ Other aid given

Their FDID | Their State | Their Incident Number

E1 Dates and Times Midnight is 0000

Check boxes if dates are the same as Alarm Date.

	Month	Day	Year	Hour	Min
Alarm ☆ (ALARM always required)	10	25	2019	0907	
☑ Arrival ☆ (ARRIVAL required, unless canceled or did not arrive)				0914	
☐ Controlled (CONTROLLED optional, except for wildland fires)					
☑ Last Unit Cleared (LAST UNIT CLEARED, required except for wildland fires)				0953	

E2 Shifts and Alarms Local Option

Shift or Platoon	Alarms	District
	1	001

E3 Special Studies Local Option

Special Study ID# | Special Study Value

F Actions Taken ☆

86 — Investigate

Primary Action Taken (1)

Additional Action Taken (2)

Additional Action Taken (3)

G1 Resources ☆

☑ Check this box and skip this block if an Apparatus or Personnel Module is used.

	Apparatus	Personnel
Suppression		
EMS		
Other		

☐ Check box if resource counts include aid received resources.

G2 Estimated Dollar Losses and Values

LOSSES: Required for all fires if known. Optional for non-fires. None

Property $ ____,____,____ ☑
Contents $ ____,____,____ ☑

PRE-INCIDENT VALUE: Optional

Property $ ____,____,____ ☐
Contents $ ____,____,____ ☐

Completed Modules

- ☑ Fire–2
- ☐ Structure Fire–3
- ☐ Civilian Fire Cas.–4
- ☐ Fire Service Cas.–5
- ☐ EMS–6
- ☐ HazMat–7
- ☐ Wildland Fire–8
- ☑ Apparatus–9
- ☑ Personnel–10
- ☐ Arson–11

H1 ☆ Casualties ☑ None

	Deaths	Injuries
Fire Service		
Civilian		

H2 Detector

Required for confined fires.

1 ☐ Detector alerted occupants
2 ☐ Detector did not alert them
U ☐ Unknown

H3 Hazardous Materials Release ☐ None

1 ☐ **Natural gas:** slow leak, no evacuation or HazMat actions
2 ☐ **Propane gas:** <21-lb tank (as in home BBQ grill)
3 ☐ **Gasoline:** vehicle fuel tank or portable container
4 ☐ **Kerosene:** fuel burning equipment or portable storage
5 ☐ **Diesel fuel/fuel oil:** vehicle fuel tank or portable storage
6 ☐ **Household solvents:** home/office spill, cleanup only
7 ☐ **Motor oil:** from engine or portable container
8 ☐ **Paint:** from paint cans totaling <55 gallons
0 ☐ **Other:** special HazMat actions required or spill > 55 gal (Please complete the HazMat form.)

I Mixed Use Property ☐ Not mixed

10 ☐ Assembly use
20 ☐ Education use
33 ☐ Medical use
40 ☐ Residential use
51 ☐ Row of stores
53 ☐ Enclosed mall
58 ☐ Business & residential
59 ☐ Office use
60 ☐ Industrial use
63 ☐ Military use
65 ☐ Farm use
00 ☐ Other mixed use

J Property Use ☆ ☐ None

Structures

131 ☐ Church, place of worship
161 ☐ Restaurant or cafeteria
162 ☐ Bar/Tavern or nightclub
213 ☐ Elementary school, kindergarten
215 ☐ High school, junior high
241 ☐ College, adult education
311 ☐ Nursing home
331 ☐ Hospital
341 ☐ Clinic, clinic-type infirmary
342 ☐ Doctor/Dentist office
361 ☐ Prison or jail, not juvenile
419 ☐ 1- or 2-family dwelling
429 ☐ Multifamily dwelling
439 ☐ Rooming/Boarding house
449 ☐ Commercial hotel or motel
459 ☐ Residential, board and care
464 ☐ Dormitory/Barracks
519 ☐ Food and beverage sales
539 ☐ Household goods, sales, repairs
571 ☐ Gas or service station
579 ☐ Motor vehicle/boat sales/repairs
599 ☐ Business office
615 ☐ Electric-generating plant
629 ☐ Laboratory/Science laboratory
700 ☐ Manufacturing plant
819 ☐ Livestock/Poultry storage (barn)
882 ☐ Non-residential parking garage
891 ☐ Warehouse

Outside

124 ☐ Playground or park
655 ☐ Crops or orchard
669 ☐ Forest (timberland)
807 ☐ Outdoor storage area
919 ☐ Dump or sanitary landfill
931 ☐ Open land or field
936 ☐ Vacant lot
938 ☐ Graded/Cared for plot of land
946 ☐ Lake, river, stream
951 ☐ Railroad right-of-way
960 ☐ Other street
961 ☐ Highway/Divided highway
962 ☐ Residential street/driveway
981 ☐ Construction site
984 ☐ Industrial plant yard

Look up and enter a Property Use code and description only if you have NOT checked a Property Use box.

Property Use 500 (Code)

Mercantile, busine... (Property Use Description)

NFIRS–1 Revision 01/01/05

K1 Person/Entity Involved

Local Option

Business Name (if applicable) | Area Code - Phone Number

☐ Check this box if same address as incident location (Section B). Then skip the three duplicate address lines.

Mr., Ms., Mrs. | First Name | MI | Last Name | Suffix

Number | Prefix | Street or Highway | Street Type | Suffix

Post Office Box | Apt./Suite/Room | City

State | ZIP Code

☐ **More people involved? Check this box and attach Supplemental Forms (NFIRS–1S) as necessary.**

K2 Owner

Local Option

☐ Same as person involved? Then check this box and skip the rest of this block.

Business Name (if applicable) | Area Code - Phone Number

☐ Check this box if same address as incident location (Section B). Then skip the three duplicate address lines.

Mr., Ms., Mrs. | First Name | MI | Last Name | Suffix

Number | Prefix | Street or Highway | AVE | Street Type | Suffix

Post Office Box | Apt./Suite/Room | City

State | ZIP Code

L Remarks:

Brandon Bacon
October 25,2019 11:49:58

C- Bacon, Sander, Des Jardin

O- Arrived to find pole #200536 with a electrical wire on fire. No exposures, no downed wires. Called for AVISTA. Fire went out on its own.

A- investigated, waited for AVISTA to arrive. returned in service.

☐ **More remarks? Check this box and attach Supplemental Forms (NFIRS–1S) as necessary.**

M Authorization

	Officer in charge ID	Signature	Position or rank	Assignment	Month	Day	Year
	1209			SE7C	10	25	2019

Check box if same as Officer in charge. ☑

	Member making report ID	Signature	Position or rank	Assignment	Month	Day	Year
	1209			SE7C	10	25	2019

A

FDID	State	MM Incident Date	DD Incident Date	YYYY Incident Date	Station	Incident Number	Exposure
32M10	WA	10	25	2019		0035487	000

☐ Delete ☐ Change

NFIRS–2 Fire

B Property Details

B1 ☐ Not Residential
Estimated number of residential living units in building of origin *whether or not all units became involved.*

B2 ☐ Buildings not involved
Number of buildings involved

B3 ☐ None ☑ Less than one acre
Acres burned (outside fires)

C On-Site Materials or Products

☐ None

Complete if there were any significant amounts of commercial, industrial, energy, or agricultural products or materials on the property, *whether or not they became involved.*

Enter up to three codes. Check one box for each code entered.

On-site material	On-Site Materials Storage Use
626 Electrical parts, supplies, equipment	1 ☐ Bulk storage or warehousing 2 ☐ Processing or manufacturing 3 ☐ Packaged goods for sale 4 ☐ Repair or service U ☑ Undetermined
On-site material (2)	1 ☐ Bulk storage or warehousing 2 ☐ Processing or manufacturing 3 ☐ Packaged goods for sale 4 ☐ Repair or service U ☐ Undetermined
On-site material (3)	1 ☐ Bulk storage or warehousing 2 ☐ Processing or manufacturing 3 ☐ Packaged goods for sale 4 ☐ Repair or service U ☐ Undetermined

D Ignition

D1 UU Undetermined
Area of fire origin ☆

D2 UU Undetermined
Heat source ☆

D3 UU Undetermined
Item first ignited ☆ 1 ☐ Check box if fire spread was confined to object of origin.

D4
Type of material first ignited — Required only if item first ignited code is 00 or <70.

E1 Cause of Ignition ☆

☐ Check box if this is an exposure report. ⇨ Skip to Section G

1 ☐ Intentional
2 ☐ Unintentional
3 ☐ Failure of equipment or heat source
4 ☐ Act of nature
5 ☐ Cause under investigation
U ☑ Cause undetermined after investigation

E2 Factors Contributing to Ignition ☆

☐ None

UU Undetermined
Factor contributing to ignition (1)

Factor contributing to ignition (2)

E3 Human Factors ☆ Contributing to Ignition

Check all applicable boxes ☑ None

1 ☐ Asleep
2 ☐ Possibly impaired by alcohol or drugs
3 ☐ Unattended person
4 ☐ Possibly mentally disabled
5 ☐ Physically disabled
6 ☐ Multiple persons involved
7 ☐ Age was a factor

Estimated age of person involved

1 ☐ Male 2 ☐ Female

F1 Equipment Involved in Ignition

☐ None ⇨ If equipment was not involved, skip to Section G.

211 Electrical power (utility...
Equipment Involved

Brand

Model

Serial #

Year

F2 Equipment Power Source

10 Electrical, other
Equipment Power Source

F3 Equipment Portability

1 ☐ Portable
2 ☑ Stationary

Portable equipment normally can be moved by one or two persons, is designed to be used in multiple locations, and requires no tools to install.

G Fire Suppression Factors

☐ None

Enter up to three codes.

Fire suppression factor (1)

Fire suppression factor (2)

Fire suppression factor (3)

H1 Mobile Property Involved

☐ None

1 ☐ Not involved in ignition, but burned
2 ☐ Involved in ignition, but did not burn
3 ☐ Involved in ignition and burned

H2 Mobile Property Type and Make

Mobile property type

Mobile property make

Mobile property model

Year

License Plate Number

State

VIN

Structure fire? Please be sure to complete the Structure Fire form (NFIRS–3).

Local Use

☐ Pre-Fire Plan Available

Some of the information presented in this report may be based upon reports from other agencies:

☐ Arson report attached
☐ Police report attached
☐ Coroner report attached
☐ Other reports attached

NFIRS–2 Revision 01/01/05

A

FDID ☆	State ☆	Incident Date (MM DD YYYY) ☆	Station	Incident Number ☆	Exposure ☆	☐ Delete ☐ Change	NFIRS-10 Personnel
32M10	WA	10 25 2019		0035487	000		

B

Apparatus or Resources	Dates and Times (Midnight is 0000; Check if same date as Alarm date on the Basic Module (Block E1).) Month Day Year Hour/Min	Sent [X]	Number of People ☆	Apparatus Use ☆ (Check ONE box for each apparatus to indicate its main use at the incident.)	Actions Taken (List up to 4 actions for each apparatus and each personnel.)
1 ID: SE7 ☆Type: 11	Dispatch ☑ 0908 Arrival ☑ 0914 Clear ☑ 0953	Sent ☑	3	☑ Suppression ☐ EMS ☐ Other	

Personnel ID ☆	Name	Rank or Grade	Attend [X]	Action Taken	Action Taken	Action Taken	Action Taken
1209	Brandon Bacon		☑				
1131	Jeremy Sander		☑				
1230	Joseph DesJardin		☑				
			☐				
			☐				
			☐				

Apparatus or Resources	Dates and Times (Month Day Year Hour/Min)	Sent	Number of People	Apparatus Use	Actions Taken
2 ID: ☆Type:	Dispatch ☐ Arrival ☐ Clear ☐	Sent ☐		☐ Suppression ☐ EMS ☐ Other	

Personnel ID ☆	Name	Rank or Grade	Attend [X]	Action Taken	Action Taken	Action Taken	Action Taken
			☐				
			☐				
			☐				
			☐				
			☐				
			☐				

Apparatus or Resources	Dates and Times (Month Day Year Hour/Min)	Sent	Number of People	Apparatus Use	Actions Taken
3 ID: ☆Type:	Dispatch ☐ Arrival ☐ Clear ☐	Sent ☐		☐ Suppression ☐ EMS ☐ Other	

Personnel ID ☆	Name	Rank or Grade	Attend [X]	Action Taken	Action Taken	Action Taken	Action Taken
			☐				
			☐				
			☐				
			☐				
			☐				
			☐				

A

FDID	State	MM	DD	YYYY	Station	Incident Number	Exposure
32M10	WA	10	25	2019		0035487	000

☐ Delete
☐ Change
☐ No Activity

ESO-1 Non-NFIRS Fields

E1 Additional Incident Times

	Month	Day	Year	Hour Min
PSAP Recieved	10	25	2019	0907
Dispatch Notified	10	25	2019	0907

B Apparatus or Resources — Dates and Times (Midnight is 0000)

	ID	Type	En Route (Month Day Year Hour/Min)	District (Month Day Year Hour/Min)
1	SE7		10 25 2019 0910	10 25 2019
2				
3				
4				
5				
6				
7				
8				
9				

SHORT FORM SURVEY - NON-RESIDENTIAL ESTABLISHMENTS

B ✓

1. Company Name: Belladonna Inc.
2. Telephone Number: (509) 464-6217
3. Mailing Address: 411 E Sprague Ave Spokane, WA 99202
4. Facility Address: Same

5. Does this Company have a facility connected to the sewer system? ☒ Yes ☐ No
(If "NO", Get Authorized Signature Below, Stop Here, and Return Form In Envelope Provided)

6. Name of environmental contact person: Jon Legault
(Person empowered by authorized representative to represent the Company, or responsible for the proper completion of this survey form.)

7. Primary type of business: Cannabis Production/ Processing

Description of processes, products, services: Growing, Drying, Curing plants

8. Does this facility have floor drains in the production or process area? ☐ Yes ☒ No

9. This facility uses water from the following sources: *(check all that apply)*
- ☐ Reclaimed Water
- ☒ Public Water
- ☐ Private Well Water
- ☐ Surface Water

10. This facility uses water for the following purposes:
- ☒ Domestic uses *(restrooms, showers, kitchens, laundry rooms)*
- ☐ Boilers, noncontact cooling water, or other unpolluted waste waters
- ☐ Non-Domestic activities *(describe the activities):*

	Estimated Gallons per Day (GPD)
Nutrient Feeding	100 gallons
Pest & Fungus Control	20 gallons

11. Waste water from this facility goes to the following: *(check all that apply)*
☒ Sanitary Sewer ☐ Storm Sewer ☒ Ground(drain fields, wet well) ☐ Open Waters ☐ Waste Haulers ☒ Evaporation
☐ Other means of disposal - Please list:

12. Does process water from this facility undergo any treatment prior to discharge into sanitary sewer?
- ☐ Oil/water separator or grease trap: Type
- ☐ Filtration: Type
- ☒ pH adjustment: Type To Ph 6.0-7.0
- ☐ Other: Type

13. This facility generates dangerous waste (as defined in WAC 173-303-090)
☐ Yes (If Assigned, WAD#) ☒ No

14. Materials, products, equipment, or wastes (☐ are; ☒ are not) stored in uncovered areas.

15. Vehicles and/or equipment are washed at this facility: ☐ Yes ☒ No
If "Yes", wash water goes to:

16. On the back, list any chemicals used or stored on the premises, indicate how they are stored and whether any of the material is discharged to the sewer. Then sign, date and return the survey. Chemicals of interest include:

- Solvents such as benzene, paint thinner, and acetone
- Lubricants such as mineral, machine, and motor oil
- Cleaning agents such as detergents, bleach and ammonia
- Fertilizers, pesticides and herbicides
- Caustic or corrosive agents such as acids, bases and drain cleaners,
- Miscellaneous items such as paints and dyes

SOIL AMENDMENTS

Type	Manufacturer
Mycorrhizae	Earth Juice
Peat Moss	
Perlite	
Dolomitic and Calcitic limestone	
Promix(4 items listed above)	Promix
Potting Soil	

FERTILIZERS WSDA Registration Numbers

Earth Juice Products
1168-0059
1168-0030
1168-0003
1168-0052
1158-0005
1168-0047
1168-0049
1168-0046
1168-0048
1168-0057
1168-0004
1168-0033
1168-0032
1158-0062
1168-0028
1168-0007
1168-0055
1168-0060
1168-0002
1168-0051
1168-0050
1168-0053
1168-0061
1168-0029
1168-0038
1168-0037
1168-0039
1168-0036
1168-0045

1168-0044
1168-0043
1168-0032
1168-0035
1168-0034
1168-0058
1168-0031

PESTICIDES (Exempt)

Azadirachtin	Azamex (OMRI Rated)
Neem Oil 100%	Dyna Grow
Citric Acid	Flying Skull Nuke Em (OMRI Rated)
Yeast	Flying Skull Nuke Em (OMRI Rated)
Postssium Sobrate	Flying Skull Nuke Em (OMRI Rated)
Hydrogen Peroxide 3%	Generic

East 411 Sprague Ave.

E 411 Sprague

BUILDING ADDRESS

23638

FILE NO.

FORM 365

E 411 Sprague

FORM 3

NO.	APP.
B43938	1-10-56

CONT. Brown-Johnston

OWNER Electrical Products Cons

1-1½ Hp & 2-Fract Hp Mtrs

ML	SER.	SW.

NO.	APP.
B44776	1-17-56

CONT. Brown-Johnston

OWNER Electrical Products

1-Sw

ML	SER.	SW.

E 411 Sprague

NO.	APP.
C 11196	4-3-68

CONT. Power City Electric

OWNER Epcon, Inc.

1 Hour Inspection

ML	SER.	SW.

NO.	APP.
C15148	4-29-69

CONT. Maxwells Inc.

OWNER Epcon, Inc.

1-Con (Clock)

ML	SER.	SW.

NO 411 E STREET Sprague

WIRING 2	FIXTURES 2
PERMIT NO.	PERMIT NO. 362
CONT.	CONT. J Johnson
OWNER	OWNER G. Everi

PASSED 12-10-07

Wirg :1-Fract.on Air
B10217 Conditioner
Senna Serv.
Electrical Products

FEB 8 1952

Wirg:1-7½ Hp & 1-2 Hp Mt
B43937
Brown-Johnston
Electric Products Cons

12-8-56

E 411 Sprague

No. 411 STREET Sprague

WIRING 1½ H.P.Motor	FIXTURES 3
PERMIT NO. 78604	PERMIT NO. 55334
CONT. Austin-Henderson	CONT. Elect. Turn. Co.
OWNER O.M.Crocker	OWNER Milk House
PASSED MAR 9 - 1927	PASSED NOV -4 1920

REMARKS 4
78627-Warren Driver
Crocker
MAR 9 - 1927

Wirg.M.Loop
81449-Brown-Johnston Co.
Greenough Investment Co.
OCT 5 - 1927

No. 411 Street Sprague

Wiring 3	Fixtures 1
Permit No. 10409	Permit No. 45034
Cont. D-M Ele	Cont. Alex Ele
Owner Spinner	Owner Duncanson
Passed June 7 '09	Passed Not Issued MAR 12 1917
Remarks 2 Fixtures	
50169-DMRCo.	
J. C. Brown	
JAN 15 1919	

Address E. 411 Sprague Permit No. 10,589

Owner Electrical Products Address same

Gas Fitter Spo Plg & Htg. Address 613 N. Monroe

DESCRIPTION OF WORK

No. of Appliances 1 altered _____ repaired _____ replaced _____

Conversion 1 Gas Unit _____

Trade Name Webster Hinetic Btu Input 2,400,000

" " " "

Pipe Size 2½" No. of ft. 12'

Type of heating plant: steam, hot water, warm air steam

Btu., vent flue size (Diam. inches) 16" 16"

Chimney flue dimensions and type liner 16 x 16 clay

PERMIT AND INSPECTION FEES		Amt. Paid
Permit fee	$1.00	1.00
Inside piping system, exceeding 1¼"	8.00	8.00
" " (original instn.) 1¼" or less.	6.00	
" " appliance replacement	3.00	
Each additional outlet	1.00	
Piping test, service approval 9-11-57 J. E. Bulmer	TOTAL	$9.00

Final inspection _____

Gas inspector John E. Bulmer

MF # 23638

APPLICATION FOR THE INSTALLATION OF

BOILERS OR UNFIRED PRESSURE VESSELS

CITY OF SPOKANE

BOILER INSPECTION SECTION

Date June 30 1971

Name of Owner and Address The Epson Co.
E. 411 Sprague Ave.

Name of Installer and Address Don Funcefield
E. 411 Sprague Ave. (The Epson Co.)

Location of Installation Basement of bldg - E 411 Sprague

Type of Object (Boiler, Tank, Kettle, etc.) Tank

New or Second Hand New

Steel or Cast Iron Steel

Purpose: Power, Heating, or Processing Processing

Working Pressure 200 lbs.

Safety Valve or Relief Valve Size ½"

Number of Square Feet of Heating Service

Commercial Horse Power 3 hp

B.T.U. Rating

Diameter Unfired Pressure Vessel 19 inches

Signed Robert P. Dooley Supt.

APPLICATIONS MUST BE IN THIS OFFICE AND FEE PAID BEFORE ANY OBJECT IS INSTALLED.

Permit Fee $
Inspection Fee

25638 762537

DEPARTMENT OF BUILDING
CITY OF SPOKANE
APPLICATION AND MECHANICAL PERMIT

No. M- 11993

Date Nov 24, 1978

Job Address East 411 Sprague

Owner Heath Signs Address

Contractor Kohler Tower United Address No. 1324 Ash

Contractor State License Number PU-4266 Expiration Date 12-31-78

Type of Fuel ☒ GAS ☐ OIL ☐ LPG

Brief Description of Work to be Done

New construction

No. of Appliances 3 Altered Repaired Replaced

Trade Name and Type 2 - Carrier 300,000 gas unit heaters BTU Input BTU Output

1 - 5860160 gas furnace

Oil Tank Size

Location warehouse

Piping or Tubing Size: 1½" No. of Feet: 80'

1" 20'

Duct Work and Plenum Chamber ☒ Installed ☐ Altered

Existing Bldg. ☐ New Bldg. ☒

Existing Pipe No. of Feet

Drafthood or Breeching Size (Each Unit) Connector Size (Each Unit)

Inside Chimney Flue Dimensions Type Liner

Permit Fee $ 5.00

Inspection Fee 49.00

Total Fee $54.00

Receipt No. 23826 Amount Date Nov 24, 1978

Application Accepted By Approved for Issuance By

This permit is granted upon the express condition that all items noted above installed or altered hereunder shall comply in every particular with the Building Code of the City of Spokane regulating such installation and/or alterations.

Form No. 275 Revised 1976 WHEN PROPERLY VALIDATED THIS IS YOUR PERMIT INSPECTORS REPORT

INSPECTION REPORT

ITEM	DATE	INSPECTOR
Air test on Gas	5/26/78	[illegible]
Final	12/19/78	[illegible]

REMARKS:

23638
CN 762537

DEPARTMENT OF BUILDING
CITY OF SPOKANE
APPLICATION AND BUILDING PERMIT

No. B-14801

Date 7-30-76

Separate permits are required for electrical, plumbing, heating. A double fee will be charged if work is started before permit is issued.

Job Address E 411 Sprague

Lot No. 32 Block 4 Addition 1st to 3rd of Railroad Census Tract 33

Occupancy Group F-2 Type Construction VN Use Zone M1 Fire Zone 3

Owner Heath Sign Co. Address same

Contractor same Address

State License No. 223-01-HE-AT-HN-330RJ Ind. Insurance Account No.

Engineer Architect Address

Class of Work ☐ NEW ☐ ADDITION ☒ ALTERATION ☐ REPAIR ☐ RELOCATION ☐ OTHER

If Other, Explain

Size of Bldg. Sq. Ft. No. of Stories No. of Rooms No. of Families

Proposed Use Present Use Office & Shop

Briefly Describe Work To Be Done reface front of building

1 ft ex

Valuation 8500. Permit Fee 48.00

Valuation shall include all construction work along with all finish work, painting, roofing, electrical, plumbing, heating, air conditioning, elevators, fire-extinguishing systems and any other permanent work or permanent equipment.

Plan Check Fee 31.20

Total Fee 79.20

Receipt No. 5287 Amount Date 7-29-76

Application Accepted By mb Plans Checked By [signature] Approved for Issuance By [signature]

This permit is granted upon the express condition that the building for which this permit is issued shall conform in all respects to the Building Code of the City of Spokane, regulating the construction, use and occupancy of buildings in the city, and may be revoked at any time upon the violation of any of the provisions of said code, or failure of plans, as approved, to comply with said ordinances.

This permit will be good only for commencement of work within sixty days, and the entire completion thereof within 30 days from this date; after which time this permit will be void.

PLOT PLAN

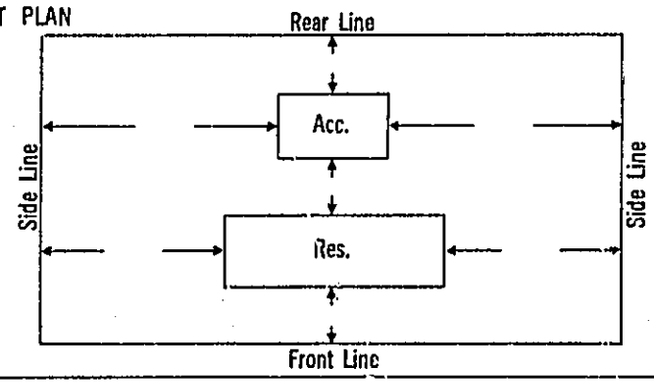

I hereby acknowledge that I have read this application and state that the above is correct and agree to comply with all city ordinances regulating building construction.

Owner or Agent [signature]

I certify that I am exempt from the requirements of the Contractor Registration Law under Section 3, Chapter 126, Laws of 1967.

Owner

Form No. 260

WHEN PROPERLY VALIDATED THIS IS YOUR PERMIT

INSPECTORS REPORT

INSPECTION REPORT

ITEM	DATE	INSPECTOR
SET BACKS		
FOOTINGS AND FORMS		
REINFORCING STEEL		
FRAMING	8-16-76	
ROOFING		
PLASTER - DRYWALL		
MASONRY		
FIREPLACE - CHIMNEY		
VENEER		
CORRECTION ORDER LEFT		
STOP ORDER ISSUED		
STOP ORDER RELEASED		
FINAL INSPECTION	11-8-76	[illegible]
CERTIFICATE OF OCCUPANCY		

REMARKS:

DEPARTMENT OF BUILDING
CITY OF SPOKANE
ELECTRICAL PERMIT

23638

No. E-29091

Date 6-8-78

Job Address East 411 Sprague

Lot. No. | Block | Addition | Census Tract

Owner Heath Signs | Address

Contractor KTU | Address N. 1324 Ash

License No. F-1961

Type of Work ☐ NEW ☒ ADDITION ☐ ALTERATION ☐ REPAIR ☐ OTHER

Explain Other:

Briefly Describe Work To Be Done: Wire two gas unit heaters- one gas furnace blower

Single Family Residence Single Phase ☐ 3 Phase ☐ Check one

Other than SFR x Single Phase ☐ 3 Phase ☐ Check one

	AMPACITY	PHASE	Ampacity	Phase	Ampacity	Phase	Ampacity	Phase
SERVICES								
NEW								
ALTERED								
TRANSFORMERS – over 3 KVA.								
OTHER								
FEEDERS								
CIRCUITS: 3	20	1						
Sign Or Outline Lighting								
Temp. Construction Service								
Mobile Home								
Safety Inspection								
Reconnect								
Fire Alarm								
Other								

Ranges	Water Heaters	Watt Ovens K.W.	Table Top K.W. Plates	Heat Appl. No.	Heat Appl. K.W.	Heat Appl. No.	Heat Appl. K.W.	Dryers No.	Dryers K.W.

MOTORS – COMMERCIAL & INDUSTRIAL POWER

MOTORS No.	MOTORS H.P.	MOTORS No.	MOTORS H.P.	WELDERS H.P.	WELDERS Amps.

SERVICE AND METERING EQUIPMENT

METERS H.D.	METERS Std.	SIZE Service Conductor	SERVICE SWITCHES No.	SERVICE SWITCHES Size	INSP. RATE HR.

Ready ☒ Building Occupied ☐ Permit Fee

Will Call ☐ Building Vacant ☐ Total Fee 10.00

Receipt No. 23848 Amount Date 6-8-78

Application Accepted By pw Approved for Issuance By Ralph Hall

This permit is granted upon the express condition that all items noted above, installed or altered hereunder shall comply in every particular with the applicable Codes of the City of Spokane regulating such installation and/or alteration.

WHEN PROPERLY VALIDATED THIS IS YOUR PERMIT

JUN 9 1978
INSPECTOR

Form 261 Rev. 5/23/77

INSPECTION REPORT

ITEM	DATE	INSPECTOR
Checked	6-12-78	Ralph Hall

REMARKS: 2 unit heaters on existing circuits.
New Cir for Gas furnace. 6-12-78 Hall

Utilities

Commercial

E. 411 SPRAGUE

a-7261

BOARD OF PUBLIC WORKS---WATER DEPARTMENT.

17.62

A 1162

PERMISSION TO CONNECT WITH CITY WATER MAIN.

THE NUMBER OF THE PREMISES TO BE SERVED MUST IN ALL CASES BE GIVEN BEFORE PERMIT IS GRANTED.

SPOKANE, WASHINGTON, Feb 27 1903

Permission is hereby granted Hn. E. Johnson to have connection made with City Water Main on E Sprague between Sherman and Grant subject to all the regulations of the Water Department.

Premises to be supplied situated at No. E 411 Sprague

Lot 33 Block 4 Addition 1st Ft 3-RR

Description of Property: No. Floors..... Rooms, First Floor 1 Store Second Floor..... Third Floor ..... Fourth Floor..... Fifth Floor ..... Baths..... Water Closets..... No. Urinals..... Stable ..... Size of Lot 25 x 100 Size of Buildings on Lots 14 x 24 ..... No. Lawn Hydrants..... No. Square Feet G..... T..... N..... Distance of Curb Cock 106 feet S E line Grant St

No. Separate Service Pipes from Tap 1 No. Taps in Main 1 Size of Taps 3/4 Size of Service Pipes 3/4 Distance of Taps from 106' E E S Grant St

Date of Making Tap 3/31 1903

F. P. WEYMOUTH Superintendent.

H. H. Eggleston Clerk.

Inspected by James Linton Lineman.

This PERMIT must be given to Lineman.

SHAW & GORDON CO., PRINTERS, SPOKANE 48174

Form 284

CITY OF SPOKANE, Wash.

App. No. M № 243

WATER DIVISION

Date 2 — 15 —, 1912

I (we) do hereby make application to the CITY OF SPOKANE to have a 5/8 inch meter installed, and to have water supplied to the premises for Business purposes, subject to the rules and regulations of the Water Division of the CITY OF SPOKANE, Wash.

Size of Meter 5/8; Kind of Meter ..... Meter to be installed Basement Meter to be furnished by Water Div

Premises to be served, No. E 411 Sprague Street Avenue

Lot No. 33, Block No. 4 2nd to 3rd to R. R. Addition

Number of buildings to be supplied, 1; Kind of buildings Business

Number of properties to be supplied, 1; Number of flats or apartments in the building .....

I (we) agree to comply with the rules and regulations of the Water Division, and to the Ordinances of the CITY OF SPOKANE, as they now exist regulating the installing of plumbing and fixtures, and the use of water, and to any rules, regulations, and provisions that may hereafter be made by the Water Division, and to any Ordinances that may hereafter be enacted by the CITY OF SPOKANE, regulating the installing of plumbing and fixtures, and the use of water.

I (we) further agree to pay 1/4 the cost of said meter and connections within ten (10) days after the work is completed, Bal in 3 Equal Installments as provided for in the rules and regulations of the Water Division, and that said meter and connections shall remain the property of the CITY OF SPOKANE until fully paid for by me (us).

I (we) further agree that all bills shall be payable at the office of the CITY TREASURER of the CITY OF SPOKANE, and in default of said payment the CITY may discontinue the supply of water to my (our) premises, without notice to me (us), and any amount due and unpaid for water supplied, material or labor furnished, shall be and remain, not only a personal charge against me (us), but a lien against the aforesaid premises.

It is further agreed that when the water shall be shut off from the said premises for non-payment of any amount due, as aforesaid, it shall remain shut off until payment is made of the amount due, together with any penalties that may be provided.

Witness H. W. Bliss

Accepted 2 — 15, 1912

CITY OF SPOKANE, Wash.

By .....

E. H. Johnson Owner

1720 — 14 ave Address

..... Agent

..... Address

Form 291

CITY OF SPOKANE, Wash.

WATER DIVISION

Duplicate

№ 243

NO. E 411 Sprague Street—Avenue

Lot No. 33 Block No. 4 2nd to 3rd Railroad ADDITION

is to have a meter installed. Basement

Tapped on ..... between ..... and .....

Cut off box ..... feet from ..... and ..... feet from .....

Protect box ..... feet from ..... E R Johnson 1720-14th ave

Meter to be furnished by Water Dep

Size 5/8 x 1/2 Kind Nash

Number 867 133

Set at 50 feet

Location Basement

Installed by [illegible]

Meter	Meter Box	Stop and Waste	Ells	St. Ells	Tees	Nipples	Plugs	Caps	Couplings	Unions	Reducers	Pipe	Hrs. team at	Hrs. labor at	Total
		1-1/2	1-1/2	2-1/2		2-1/2 x 3"			1-1/2				1	3	

Approved G B Lowe Meter Inspector by C.M.

Meter removed

Buildings to be supplied 1

Kind of Buildings Business

Properties to be Supplied 1

Flats or Apartments in building 1 store room 3 living rooms in basement

All ready

1 store room

basement 3 living rooms

Application M 243

Date of Application 2-15-12

Work Completed FEB 26 1912

Invoiced FEB 27 1912 by A.W. McC.

Sent to Auditor FEB 27 1912

Sent to Meter Dept. 2-15-12

Rec'd from Meter Dept.

WATER

M